

# INDIRECT or GRANTEE Index to Deeds — Greenville County, S. C.

REG. U. S. PAT. OFFICE *Chas McCott* County Indexes Since 1888 An Identifying Trade Mark

Open at Proper Tab according to First Letter or Letters of Name and refer to Buff Sub-Index sheet for page reference.

COTT FAMILY NAME INDEX No. 75 © 1949  
MADE BY THE COTT INDEX COMPANY, COLUMBUS, OHIO  
SOLD BY WALKER, EVANS & COGSWELL CO., CHARLESTON, S.C.

( A )

FILE NUMBER	DATE OF RECORD	GRANTEES FAMILY NAMES	GIVEN NAMES ABCDEFGHIJ	GIVEN NAMES JKLMNO	GIVEN NAMES PQRSTUVWXYZ	GRANTORS	BOOK	PAGE	No. of Acres	BRIEF DESCRIPTION, LOCATION, ETC. ( Not Warranted )
16296	Jan 8, 1975	Sullivan		Mamie <sup>D.</sup>		Belton Sullivan	1012	769		Grant to Alan per prop 1/2 int. lot 118 "Concrete Subd"
116329	Jan 9, 1975	"	C. Timothy			Robert C. West	1012	854		Atty. Revocation of Limited Power
20734	Mar 1, 1975	"		R. P. Sullivan		Marshall Calisher	1015	405		Part of lot 12 in subdivision
21822	Mar 21, 1975	"			et al. Robert C.	Sec. of Housing + Urban	1015	869		lot 50 Vedado Lane "Vardry Vale" Sec. 2
"	"	"			et al. Wilma M.	"	1015	869		
22087	Mar 26, 1975	"		to C. Nancy		Douglas Ray Collins	1015	487		Open Baptist Church Chick Sps. To lot among State Hwy. 14 + Pleasant
25031	Apr 29, 1975	"	James			J + B Bldg. + Des.	1017	759		Beautiful view "South Street East" Bord for little lots lot 51
25494	May 2, 1975	"	Ernest			A. C. Buchanan	1017	756	1.041	Ac.
21632	May 15, 1975	"		W. + P. Norma + Timothy		Alvin E. Crumpton	1018	305		1000 lot 20 Ramsey Dr. Pine 12000 sq ft. lot 11 Ramsey Dr. 1315 sq ft. "Muglin 8"
23865	Jun 6, 1975	"				Rose Anne First Sec. 2 + 2. Ann	1019	494		"Valleybrook" lot 42 Pine Valley Rd.
422	July 3, 1975	"				William Amalie D. Walker Nance	1020	826		lot of Ripley St.
731	July 9, 1975	"				William W. D. Dyer et al.	1020	110		lot 1 int. lot 1 from Ave.
11661	Oct. 31, 1975	"	Betty	Due		Russie Jackson	1026	624	1.17	Ac. Settlement Rd
14362	Dec. 2, 1975	"			She	William Robert C. Coleman	1027	988		lot 12 112 Green ave.
15970	Dec. 19, 1975	"	Broadus	Margaret		J. W. Bligh	1029	123		Home "Vardry Vale Sec II" Life Est. 1/2 int. lot 48 Vedado
21316	Feb. 23, 1976	"		Margaret M.		Broadus Sullivan	1031	970		Vardry-Vale Sec II int. lot 48, Vedado Lane,

# INDIRECT or GRANTEE Index to Deeds — Greenville County, S. C.

(A) REG. U. S. PAT. OFFICE *Chas McCott* County Indexes Since 1888 An Identifying Trade Mark

Open at Proper Tab according to First Letter or Letters of Name and refer to Buff Sub-Index sheet for page reference.

COTT FAMILY NAME INDEX No. 75 © 1949  
MADE BY THE COTT INDEX COMPANY, COLUMBUS, OHIO  
SOLD BY WALKER, EVANS & COGSWELL CO., CHARLESTON, S.C.

FILE NUMBER DATE OF RECORD	GRANTEES FAMILY NAMES	GIVEN NAMES ABCDEFGHIJ	GIVEN NAMES JKLMNOPQ	GIVEN NAMES RSTUVWXYZ	GRANTORS	BOOK	PAGE	No. of Acres	BRIEF DESCRIPTION, LOCATION, ETC. ( Not Warranted )
21750 Feb. 21, 1976	Dullivan		James B.	Roger R.	Ward D. Jones	1032	151		Grant Tp. Lot 6 Durkap Dr.
22177 Mar. 2, 1976	Sullivan			Verneller	Ernest M. Riddle	1032	411		Tract Oglethorpe Ave. A, Lease pt Lot 1, Oglethorpe Rd.
23905 Mar. 19, 1976	"		Lovely II		Ernest J. Dullivan	1033	402		Tract Main St. West See. Kingwood Ave.
25402 Apr. 5, 1976	"		James R.		James R. Dullivan, et al.	1034	117	1.73	See. Kingwood Ave.
28510 May 11, 1976	"			William J.	Clarence E. D'yley, Jr.	1035	776		Int. lot (#27) Durkap St.
28511 May 5, 1976	"			William J.	Fred Eccleston Knuchler	1035	777		Int. lot (#27) Durkap St.
31106 June 1, 1976	"			William J.	Bandra Knuchler Egan	1037	211		Int. lot (#27) Durkap St.
31600 June 1, 1976	"		Cynthia	James W.	See. J. Kingwood + Durkap	1037	420		"Miller Ave. Durkap St. at the intersection of "South Forest Lots" Durkap St. Lot 213 Kingwood Ave.
32042 June 9, 1976	"			Ronnie C.	Stone H. Reeves, et al.	1037	658		Augusta Kingwood Ave. Lot 213 Kingwood Ave.
33399 June 22, 1976	"		Jo Ann		Bugs Gillespie, et al.	1038	390		Lot 213 Kingwood Ave.
34110 Aug 10, 1976	"			Wilma	James E. Roney	1040	220		Lot 14 Kingwood Ave.
34115 Aug 10, 1976	"		Rucile M.		The Rice Corp.	1041	28	14.25	See.
4929 Aug. 18, 1976	"		James		A + B Properties, Inc.	1041	398		Lot 26 Cow Kingwood Ave. + S.C. Hwy 143 "Kingwood"
"	"		Mary E.		" " "	1041	398		

# INDIRECT or GRANTEE Index to Deeds — Greenville County, S. C.

2  
(B)

REG. U. S. PAT. OFFICE *Chas. McCall* County Indexes Since 1888 An Identifying Trade Mark

Open at Proper Tab according to First Letter or Letters of Name and refer to Buff Sub-Index sheet for page reference.

COTT FAMILY NAME INDEX No. 75 © 1949  
MADE BY THE COTT INDEX COMPANY, COLUMBUS, OHIO  
SOLD BY WALKER, EVANS & COGSWELL CO., CHARLESTON, S.C.

FILE NUMBER	DATE OF RECORD	GRANTEES FAMILY NAMES	GIVEN NAMES ABCDEFGHIJ	GIVEN NAMES KLMNO	GIVEN NAMES PQRSTUVWXYZ	GRANTORS	BOOK	PAGE	No. of Acres	BRIEF DESCRIPTION, LOCATION, ETC. ( Not Warranted )
4739	Aug. 18, 1976	Sullivan	Frances			Jr. B. Builders & Dev. Inc.	1041	449		assign to David & Norowitz Assignment. See BK 1017 pg 459
5905	Aug. 30, 1976	"	David A. et al.			Harry L. Stewart et al.	1042	43	}	Lot 6 Skyland Park
"	"	"	Carol Ann M. et al.			" "	1042	43		
10008	Oct. 12, 1976	"			W. H.	Charles A. Edwards	1044	450		
14742	Nov. 30, 1976	"		B. +	James Roger L.	Chas. A. Mundy	1047	34	}	Lot 38 Malore St. "Lancey,
16877	Dec. 22, 1976	"	Claude E. +		Johnnie II, et al.	Westminster Co.	1048	399		
17486	Dec. 30, 1976	"			Louis D.	William F. Crawford	1048	802	}	Lot 11 West Prentiss Ave Blk L
"	"	"			Jane P. et al.	" " "	1048	802		
18251	Jan. 7, 1977	"	George W. + Jean D.			William L. Shealty	1049	205		
19139	Jan. 18, 1977	"	Frank A.			First Fed S. & L. Assn	1049	827	"Weehawken Hills"	
22617	Feb. 25, 1977	"	Wendell Norman +	Lillie	Clay	W. S. Parton et al.	1051	696	Lot 11 Weehawken Co. Creek Ct. Belle Lake Sec. IV Grant	
23772	Mar. 9, 1977	"		Lillie R. +	Reuben N. Dault	Pearlie S. Harris	1052	404	Dr. A. K. A. Abraham Dr. Lincoln Forest	
24401	MAR. 16, 1977	"		Kathy P. +	Wilton	J. Roy Brown, et al.	1052	785	Lot 49 New Jerusalem Dr. A. K. A. Lincoln Forest	
24705	Mar. 18, 1977	"	Colie L. +	Nellie B.	Moore	Elizabeth E. Stevens	1053	29	Mayfield Est., S.ville	
25110	Mar. 23, 1977	"			S. W.	W. R. Julian, et al.	1053	274	Lot 22 Holland St. D.N. Townes St. Stone Land Co	
25256	Mar. 24, 1977	"				Susan E. Frank A. Sullivan	1053	313	pt. lot 39 Blk B Randall St. 4 Ches. Bond for title - lot 14 Allame Cir "Weehawken Hills"	
										West. Lot 11 Weehawken

# INDIRECT or GRANTEE Index to Deeds — Greenville County, S. C.

2  
(8)

REG. U. S. PAT. OFFICE *Chas McCott* County Indexes Since 1888 An Identifying Trade Mark

Open at Proper Tab according to First Letter or Letters of Name and refer to Buff Sub-Index sheet for page reference.

COTT FAMILY NAME INDEX No. 75 © 1949  
MADE BY THE COTT INDEX COMPANY, COLUMBUS, OHIO  
SOLD BY WALKER, EVANS & COGSWELL CO., CHARLESTON, S.C.

FILE NUMBER DATE OF RECORD	GRANTEES FAMILY NAMES	GIVEN NAMES ABCDEFGH	GIVEN NAMES IJKLMNO	GIVEN NAMES PQRSTUVWXYZ	GRANTORS	BOOK	PAGE	No. of Acres	BRIEF DESCRIPTION, LOCATION, ETC. ( Not Warranted )
33752 June 6, 1911	Sullivan			Nancy b + Phillip E.	Wesley Lawton. <sup>et al</sup> M.D.	1058	31		"Ayers" Lot 26 1/2 Lynn Dr. Rowland Garrett Tp.
35633 June 23, 1911	"	Norman +	Willie D.		Ward S. Stone	1059	112		Lot 34 Malore St.
54 Jul. 1, 1977	"	Clarence A	et al		Jackie D. Goforth	1059	700		Lot 185 W. Belvedere Rd. "South Forest Est"
"	"	Celeste E.	et al		" " "	1059	700		
2391 July 22, 1977	"			John b.	Carl David Henson	1061	37		Kewaneeville 11 Acres (Lot 19) Jugalos Rd
3891 Aug. 4, 1977	"	Francis J.	J. C. et al.		R. C. Ayers	1061	853		Lot 19 Eberley Dr. Windsor Phw. "The Village" Sec. I
"	"			Jack b. et al	"	1061	853		
3901 Aug. 5, 1977	"	Carnell			Nehemer Sullivan	1061	899		"Hunters Acres" Near D'ville Lot 107 Boyd Ave. "Westwood" D'ville
4872 Aug. 12, 1977	"			Johnny b.	Mari Joy Young	1062	419		Lot 63 Sierra St. Sec. I
6094 Aug. 24, 1977	"	C. Timothy			Claude H. Hamby. et al S/A Margaret S. Jentel	1063	332		Limited Power of Attorney "Chestnut Hill" # 1 Lot 24 Hathorn Court D. R. R.
10023 Sept. 22, 1977	"			Michael b. + Peggy J.	Margaret Snipes Jester	1065	767		
11268 Oct. 10, 1977	"			James R.	James R. Sullivan, III	1066	488	1.03	Acc. Rufford Ave, near Augusta Acres Lot 87 Patton Dr. Dr.
15934 Nov. 22, 1977	"	Anna Mae	+ Willie H.		Sixteen Enterprises, Inc.	1068	868		
16320 Nov. 28, 1977	"	Andrew H.	+ Randall K.		Sheryll G. Green	1069	107		Plt. lots 6, 7 + 8 E. Hillcrest "Stonewood" Ft. Inn Lot 38 Brooklawn Dr.
22641 Dec. 31, 1978	"			James A.	Sec. of Housing Urban Dev.	1072	900		"Rufford Park" Lot 53 Underwood Ave
23007 Jan. 3, 1978	"	Henry T.			Alfred G. Jarrett	1073	146		

# INDIRECT or GRANTEE Index to Deeds — Greenville County, S. C.

REG. U. S. PAT. OFFICE *Chas McCott* County Indexes Since 1888  
An Identifying Trade Mark

 Open at Proper Tab according to First Letter or Letters of Name and refer to Buff Sub-Index sheet for page reference.

COTT FAMILY NAME INDEX No. 75 © 1949  
MADE BY THE COTT INDEX COMPANY, COLUMBUS, OHIO  
SOLD BY WALKER, EVANS & COGSWELL CO., CHARLESTON, S.C.

2  
(C)

FILE NUMBER DATE OF RECORD	GRANTEES FAMILY NAMES	GIVEN NAMES ABCDEFGH	GIVEN NAMES IJKLMNO	GIVEN NAMES PQRSTUVWXYZ	GRANTORS	BOOK	PAGE	No. of Acres	BRIEF DESCRIPTION, LOCATION, ETC. ( Not Warranted )
25155 Feb. 27, 1978	Sullivan		Juanita		et al Robert L. Murphy	1074	241		(Off island Dr.) South Sp. Lot 20 Antelope Dr.
25278 Feb. 28, 1978	"	Freddie W.			Jeanette S. Sullivan	1074	344	4	Spring Sp. acc. Country Rd. Chick
25906 Mar. 6, 1978	"	Hennie + Melina			Heraldine D. Pennell	1074	700		"Belle Meade" Sec III Lot 249 Pine Creek Dr.
27033 Mar. 15, 1978	"	Jackson Juanita			Alice Marie Dregge	1075	332		Lot White Horse Rd.
27299 Mar. 17, 1978	"			Ralph	Jake Sullivan et al	1075	513		Lot
29161 Apr. 3, 1978	"		Keyward John		Indiv. + Atty-in-Fact for Robert Carroll B. Long & Jester	1076	454		Lots Lot 98 Baldwin Cir. "Verdun"
30941 Apr. 19, 1978	"		Norma W. + Timothy P.		W. N. Leslie, Inc.	1077	372		Lot 103 Gray Jay Run
31966 Apr. 27, 1978	"	David D. et al			Marcus J. Halcombe	1077	947	}	Lot 30-A Central Realty Corp.
"	"	Hennis D. et al			" "	1077	947		
33026 May 5, 1978	"	Billy Edward + Joe Ann H.			Welp Electric Inc.	1078	653		Lot 3 Rockvale Dr. Sec I
33579 May 11, 1978	"	Annie Sarah + Delina		Polie	James Westley Webb, et al	1078	974		Lot 18 Dundas Dr.
33961 May 15, 1978	"	Mamie J.			Archie B. Byrd	1079	181		Lot 26 Julian St. "Queen Hats"
34648 May 19, 1978	"	Lela S.			Lloyd D. Hinton et al	1079	534		Lot 146 "Woodfields" Sec. 6
36508 June 6, 1978	"		Kathy Hail		William Archie Allen et al	1080	552		Lot 6 Blk. 1 Chick Springs
37952 June 16, 1978	"	Galum et al			Dennis A. Baker, et al	1081	419	}	Lot 111 Liberty Ln. Mauldin "Hillsborough Sec. II"
"	"	Curran D. et al			" " "	1081	419		

# INDIRECT or GRANTEE Index to Deeds — Greenville County, S. C.

2  
(C)

REG. U. S. PAT OFFICE *Chas McCott* County Indexes Since 1888 An Identifying Trade Mark

 Open at Proper Tab according to First Letter or Letters of Name and refer to Buff Sub-Index sheet for page reference.

COTT FAMILY NAME INDEX No. 75 © 1949  
MADE BY THE COTT INDEX COMPANY, COLUMBUS, OHIO  
SOLD BY WALKER, EVANS & COGSWELL CO., CHARLESTON, S.C.

FILE NUMBER DATE OF RECORD	GRANTEES FAMILY NAMES	GIVEN NAMES ABCDEFGH	GIVEN NAMES IJKLMNO	GIVEN NAMES PQRSTUVWXYZ	GRANTORS	BOOK	PAGE	No. of Acres	BRIEF DESCRIPTION, LOCATION, ETC. ( Not Warranted )
268 July 5, 1978	Sullivan	George +		Hillie R.	How Ada Wright Henry Ada Wright	1082	503		"Nicholltown Hgt." Lot 64 on Bridwell Ave. + Ludlow St
2225 July 21, 1978	"	Noris C. + Michael A.			Builders + Developers, Inc.	1083	611		Lot 646 Westwood Drive Sec VI Butler Tp.
2549 July 25, 1978	"	Carlisle H. +		R. D.	Jere M. Wagner, et al	1083	762		Pt. Tract 9 Rolling Green Circle
3995 Aug. 7, 1978	"			Kenneth, Jr.	Kenneth Sullivan, et al	1084	853		Lot County Rd. "Belle Meade"
4559 Aug. 11, 1978	"	et al Hladys			Jimmy J. Lindsey	1085	88		Lot 71 E. Dorchester Blvd. Rd. Fairview Tp.
4762 Aug. 14, 1978	"	Clarence + Mary			James Sullivan, et al	1085	189		Pt. Tract 3 (1.27 Acs.) Davenport
6817 Aug. 30, 1978	"			Myrtis G. + David Wilkinson	C. E. Robinson, Jr., Jr. Formerly Joyce M. Chapman	1086	463		Lot 20 Ridgewood Dr. "Ridgewood"
6956 Aug. 31, 1978	"	et al Glenn Russell			Joyce M. Sngle	1086	531		Lot 40 Camden Ln. + Brookforest Dr. "Belle Meade"
"	"	et al Etrulia G.			"	"	531		
7542 Sept. 6, 1978	"			Chandler Joyce	Leroy Chandler, et al	1086	831		Lot 4 Roosevelt Ave. "Roosevelt Hgts" Sec II "Mauldin"
7535 Sept. 6, 1978	"	Charles B. Jr. +		Patricia B.	Donald E. Balty, Inc.	1086	840		Lot 44 Stonybrook Trail "Brookside"
7376 Sept. 6, 1978	"	Helin L. +		Samuel V.	George M. Eskew, Jr. et al	1086	871		Lot 13 Westview Ave.
11598 Oct. 12, 1978	"			Norris N.	C. Dan Joyner Co., Inc.	1089	791		Lot 11 Pleasant Valley Sec I
13052 Oct. 26, 1978	"			Lee Roy Jr.	Elizabeth Dillard	1090	588		Lot 171 Crosby Cir "Paramount Park" Geys
14744 Nov. 13, 1978	"			Michael	Billy Ray James, et al	1091	641		Lot 22 Cool Brook Dr. "Magnolia"

next page

# INDIRECT or GRANTEE Index to Deeds — Greenville County, S. C.

KEYS PRINTING CO., GREENVILLE, S. C.

Open at Proper Tab according to First Letter or Letters of Name and refer to Buff Sub-Index sheet for page reference.

( Δ )

FILE NUMBER	DATE OF RECORD	GRANTEES FAMILY NAMES	GIVEN NAMES ABCDEFGH	GIVEN NAMES IJKLMNO	GIVEN NAMES PQRSTUVWXYZ	GRANTORS	BOOK	PAGE	No. of Acres	BRIEF DESCRIPTION, LOCATION, ETC. ( Not Warranted )
15614	Nov 20, 1978	Sullivan	David A. <sup>et al</sup>			Robert Lee Reid, et al	1092	278	}	Lot 35 Fleetwood Dr. "Magnolia Acres"
"	"	"	Carol M. <sup>et al</sup>			" "	1092	278		
17446	Dec 7, 1978	"		Margaret E.		Fred A. Cook, et al	1093	377	}	Addition Lot 162, Sycamore Drive, East Lynne
17454	Dec 7, 1978	"		James R. Jr. <sup>et al</sup>		Earl J. Alborn, et al	1093	399		
"	"	"		Mildred E. <sup>et al</sup>		" "	1093	399		
17644	Dec 11, 1978	"			Ralph H.	Jake Sullivan <sup>et al</sup>	1093	511	}	2 Strips Scuffletown Rd. Springer Tp. Lot 3 North St. Green Chick V
18356	Dec 18, 1978	"			Warren H.	L. W. Thompson, Jr.	1093	893		
19754	Jan 3, 1979	"			Vivian L.	Jerry P. Sullivan	1094	733		
20664	Jan 12, 1979	"	Bruce E.	+	Dandra D.	Patram + Darby Bldrs. <sup>shc.</sup>	1095	271		
23468	Feb 13, 1979	"		Juanita		Fannie Eugene Harrett	1096	833	46 5/100	Acres. Neely Ferry Rd. Sville Sess 1 acre + any other previously deeded
25424	Mar 6, 1979	"		Carolyn U. + L.V.		W.R. Julian, Jr.	1097	843	}	Lot 16 Fairgrounds Rd. "Albans Acres" Sec. I, Newcastle Place, also pers. prop Quit-Calam: Lot 46 "The Village"
27106	Mar 22, 1979	"		Linda B.		United States of America The (Sta Fortis Enterprises, Inc.)	1099	46		
27288	Mar 23, 1979	"	Bessie W.	+	Vernon T.	Fortis Corporation	1099	112		
28040	Mar 30, 1979	"		Lucile M.		Douglas M. Wilson, et al	1099	602	}	Lot 7 Canterbury Sec. II "Paris Mt. - Caesar's Head Dev. Co." Sec. B Lot (1.86 Acres + 1.33 Acres) Clamont Rd.
28503	Apr 3, 1979	"	Anna			William J. Sullivan	1099	828		
29502	Apr 3, 1979	"	Anna			William J. Sullivan	1099	829		

# INDIRECT or GRANTEE Index to Deeds — Greenville County, S. C.

(A)

KEYS PRINTING CO., GREENVILLE, S. C.

Open at Proper Tab according to First Letter or Letters of Name and refer to Buff Sub-Index sheet for page reference.

FILE NUMBER DATE OF RECORD	GRANTEES FAMILY NAMES	GIVEN NAMES ABCDEFGHIJ	GIVEN NAMES JKLMNO	GIVEN NAMES PQRSTUVWXYZ	GRANTORS	BOOK	PAGE	No. of Acres	BRIEF DESCRIPTION, LOCATION, ETC. ( Not Warranted )
28496 Apr. 3, 1979	Sullivan	Anna S.	+	William J.	Sec. of Housing & Ur. Dev.	1099	760		Park Lot 134 Crookby Cir. "Paramount St. + Jouna St. Blk. B
28701 Apr. 4, 1979	"		Nellie B.		Colie S. Sullivan	1099	887		Lot 39 (Lot 2) Randall
31536 Apr. 30, 1979	"		John Lains		Alfred M. Sweeney, et al excl. of Estate of Albert F. Bringley	1101	466	1	Care County Rd. Home Tp. + Williams St.
32417 May 7, 1979	"	Carlisle G.	+	R. Dana	Citizens + Southern Natl. Bank	1101	877		Lot 8 + pt. 9 Cor. E. Washington
34082 May 21, 1979	"	Cecil S., Jr.	+ Mary Ann		John Chatham Deehl	1102	972		Lot 42 Kay Dr. "Belmont Hgts." Sec II
35273 May 31, 1979	"			Thelma	John T. Carey, Jr.	1103	693		Lot (107) Corner St (Church St) Thelma
36640 June 11, 1979	"	Corrie H.			F. Miller - for Ray Hayes, et al Greenville County Tax Collector, George Andrie. Esq. + Hrs.	1104	541		Lot Valencia Dr
2030 July 18, 1979	"	A. L. Jr.	+ Kenneth		A. L. Sullivan, Jr. et al	1106	956	28.74	Acres Rocky Acre Trail
2553 July 23, 1979	"		M. H.		William B. Thomason, Jr. et al	1107	472		Lot 74 Westcliffe Way "Westcliffe"
7520 Aug 31, 1979	"		Jerry		Alvin Sullivan, et al Apd. + Natural Guardian for Delgia Kay Casman Betts	1110	604	1.25	Acres = Lot 17 = Kinney Road "Woodfields" Part II 29.
7603 Aug 31, 1979	"	Bennett B.	+	Scott M.	Lucille A. Roseman, et al	1110	626		Lot 282 Deerfield Rd. Sec B By II Smith
9195 Sept 17, 1979	"	Diane B.	+ Jimmy A.		Charles D. Stagg, et al	1111	671		Lot 639 Yellow Wood Ct. Westwood Hwy. 100. Hwy. Unit 74 Lewis Ridge
13643 Oct 23, 1979	"	Kelly III Hewlett			First Carolina Develop. Corp.	1114	85		
13724 Oct 25, 1979	"				Robert B. Hughey et al	1114	231	1.91	Acres
"	"				" " " "	1114	231		
14163 Oct 26, 1979	"		James R.	Umetta H.	Frederick C. Wilson et al	1114	354		"Pinehurst" Lot 16 + pt. Lots 15 + 17 Perry Rd.



# INDIRECT or GRANTEE Index to Deeds — Greenville County, S. C.

(8)

KEYS PRINTING CO., GREENVILLE, S. C.

Open at Proper Tab according to First Letter or Letters of Name and refer to Buff Sub-Index sheet for page reference.

FILE NUMBER DATE OF RECORD	GRANTEES FAMILY NAMES	GIVEN NAMES ABCDEFGHIJ	GIVEN NAMES KLMNOP	GIVEN NAMES QRSTUVWXYZ	GRANTORS	BOOK	PAGE	No. of Acres	BRIEF DESCRIPTION, LOCATION, ETC. ( Not Warranted )
14997 Nov. 1, 1979	Sullivan		Nettie, et al		Jack W. Mattison	1114	812		Int. Lot House #19
16721 Nov. 16, 1979	"	et al Barbara S.			Jack W. Mattison H. S. Sullivan	1115	783	1.97	Ac. Jackson Rd.
" "	"	et al Bobley S.			" "	1115	783		
17301 Nov. 21, 1979	"				Stanley A. Alvin Sullivan, et al	1116	187		Land Contract
19402 Dec. 13, 1979	"				Stanley A. Alvin Sullivan, et al	1117	288		Land Contract
20861 Dec. 31, 1979	"	et al Ernest B.			Ernest M. Sullivan	1118	238	1041	Ac.
" "	"	et al Annie Lee			" "	1118	238		
25151 Feb. 20, 1980	"		Jerry P.		Westminster Co. Inc.	1120	817		Lot 23 Oak Forest, Sec. II
28538 Mar. 27, 1980	"		Juanita		Jimmy L. Lindsey	1122	838		Lot 21 Atherlow Ave. Cunningham Acres, Sec. 4
30698 Apr. 17, 1980	"		Nancy S. + Phillip E.		Carl V. Scaramelli et al	1124	196		Pt. lot 6 Cunningham Cir (Crabapple Ln.)
31226 Apr. 23, 1980	"	Corrie H.			Carrie Sullivan	1124	484		Power of attorney
31556 Apr. 25, 1980	"	Calvin et al			Helma W. Godfrey	1124	648		Lot Houston St.
34231 May 27, 1980	"		J. C. et al		Mary Waldrop et al	1126	485		Mt. 4.51 acres Neely Ferry Rd.
" "	"		et al Juanita		" " "	1126	485		
34230 May 27, 1980	"		Juanita et al		Frances Biglam et al	1126	486		Mt. 4.62 acres Neely Ferry Rd.
34229 May 27, 1980	"		Juanita et al		Frances Biglam et al	1126	487		Mt. 3.77 acres Neely Ferry Rd.

# INDIRECT or GRANTEE Index to Deeds — Greenville County, S. C.

(8)

KEYS PRINTING CO., GREENVILLE, S. C.

Open at Proper Tab according to First Letter or Letters of Name and refer to Buff Sub-Index sheet for page reference.

FILE NUMBER DATE OF RECORD	GRANTEES FAMILY NAMES	GIVEN NAMES ABCDEFGHIJ	GIVEN NAMES JKLMNOPQ	GIVEN NAMES RSTUVWXYZ	GRANTORS	BOOK	PAGE	No. of Acres	BRIEF DESCRIPTION, LOCATION, ETC. ( Not Warranted )
35145 June 6, 1980	Sullivan	Christine + John L			Sp2 Westminster Co. a M.C. Corp Westminster Co. Inc.	1127	119		Lot 36 Idlewild Sec. 1
36367 June 23, 1980	"			Josann et al	Jean A. Glier W/KA John Dennis Sullivan	1127	894		Lot 31 Canterbury St. The Village, equiment. Reserved element for Grantor
1137 July 15, 1980	"			Nellie Mae	J. D. Sullivan	1129	154		Lot. 2.1 Acs. Unnamed Rd. Also "Nicholtown #1"
1136 July 15, 1980	"			Nellie Mae	W/KA John Dennis Sullivan J. D. Sullivan	1129	156		Lot 46 Mimms Ave. + Watson St. "Oaks"
5115 Aug. 20, 1980	"	Donna H. + Joseph F.			Lena Oaks Inc.	1131	599		Board For Little Lot 14 "Lena."
9055 Sept. 22, 1980	"	Barbara J. + Josephine et al			Sec. of Housing + Urban Dev.	1133	954		Lot Nash St. Chick Spps. Tp.
11193 Oct. 9, 1980	"	Henry L. et al			Joe A. Brown	1135	116		Pt. Lot 55 Lara St. Eastover
"	"	Essie H.			" " "	1135	116		
12460 Oct. 21, 1980	"	David L.			United States of America	1135	865		"The Village" Sec. 1 Grove. Tp. Quit Claim - Lot 52 Newcastle Pl.
13352 Oct. 28, 1980	"	Louise Mae M.			Jerry Eugene Sullivan	1136	332		"Dramount Park" Lot 9 Crosby Cir + Lombard Lane
15435 Nov. 19, 1980	"			Nevada L.	Century Associates, Inc.	1137	557		Ln. Belle Meade, Sec. 3 Lot 287 Cr. Marlboro Dr. + Lancaster
16862 Dec. 4, 1980	"	Newlett K. Jr. et al			Prentiss Properties, et al	1138	432		Partnership Agreement
"	"	Heyward M. et al			" " "	1138	432		
16879 Dec. 4, 1980	"	Newlett K. Jr. et al			Edith Howland	1138	361		Ind lot B South Main St.
"	"	Heyward M.			" " "	1138	361		

next page

# INDIRECT or GRANTEE Index to Real Estate Deeds -- Greenville County, S. C.

2  
( F )

Open at Proper Tab according to First Letter or Letters of  
Name and refer to Buff Sub-Index sheet for page reference.

STATE PRINTING CO., GREENVILLE, S. C.

FILE NUMBER DATE OF RECORD	GRANTEES FAMILY NAMES	GIVEN NAMES ABCDEFGH	GIVEN NAMES IJKLMNO	GIVEN NAMES PQRSTUVWXYZ	GRANTORS	BOOK	PAGE	No. OF ACRES	BRIEF DESCRIPTION, LOCATION, ETC. (NOT WARRANTED)
16884 Dec. 4, 1980	Sullivan	<i>et al</i> Hewlett K. Jr.			Court for D'ville County Caroline Mattos, Clerk of	1138	383		Int. Lot B. South Main St.
" "	"	<i>et al</i> Heyward M.			" " "	1138	383		
16880 Dec. 4, 1980	"	<i>et al</i> Hewlett K. Jr.			<i>et al</i> William S. Mauldin	1138	384		Int. Lot B South Main St.
" "	"	<i>et al</i> Heyward M.			" " " "	1138	384		
16878 Dec. 4, 1980	"	<i>et al</i> Hewlett K. Jr.			Ricky C. Varney	1138	386		Int. Lot B South Main St.
" "	"	<i>et al</i> Heyward M.			" " "	1138	386		
16865 Dec. 4, 1980	"	<i>et al</i> Hewlett K. Jr.			<i>et al</i> William S. Howland	1138	391		Int. Lot B. South Main St
" "	"	<i>et al</i> Heyward M.			" " "	1138	391		
16864 Dec. 4, 1980	"	<i>et al</i> Hewlett K. Jr.			<i>Executors et al</i> Joseph U. Mazer	1138	393		Int. Lot B. South Main St.
" "	"	<i>et al</i> Heyward M.			" " "	1138	393		
18063 Dec. 17, 1980	"			Thomas	Robert B. Smith	1139	22		Tracts 1 + 2
19094 Dec. 31, 1980	"		Joseph F.	<i>et al</i>	<i>Executors</i> Seven Assoc.	1140	1		<i>Agreement Seven Assoc. Memorandum of Partnership Agre. Estate</i>
20553 Jan. 16, 1981	"	<i>et al</i> Alice H.			Eloise H. Black <i>et al</i>	1141	70		Agree not to convey or encumber Real
21233 Jan. 23, 1981	"			Patricia Kay	Billy Ray Sullivan	1141	451		Int lot Clear View Rd. Bates Tp.
22378 Feb. 5, 1981	"	Donna H. + Joseph F.			Edward Layton, <i>et al</i> <i>Attorneys</i>	1142	299		Sec. III Lot 155 Rockmont Rd. "Lake Forest"
24052 Feb. 25, 1981	"			Dunklin Warren	Administrator of Veterans'	1143	262		Lot 188 Sec. 1 Honey Mills "Brandon"

# INDIRECT or GRANTEE Index to Real Estate Deeds -- Greenville County, S. C.

(F)

Open at Proper Tab according to First Letter or Letters of Name and refer to Buff Sub-Index sheet for page reference.

KEYS PRINTING CO., GREENVILLE, S. C.

FILE NUMBER	GRANTEES FAMILY NAMES	GIVEN NAMES ABCDEFGH	GIVEN NAMES IJKLMNO	GIVEN NAMES PQRSTUVWXYZ	GRANTORS	BOOK	PAGE	NO. OF ACRES	BRIEF DESCRIPTION, LOCATION, ETC. (NOT WARRANTED)
28008 Apr. 6, 1981	Sullivan			Willie H. Jr.	Bernice Sullivan	1145	766		Lot 2 Old Augusta Rd. North Tp.
31335 May 11, 1981	"	Bobby L.			Alvin Sullivan, et al	1147	761	1.0	Ac.
31719 May 13, 1981	"	G. Edward			Thomas M. Hill, Jr.	1147	944	}	Pt Lot 7 Capeland Drive
" "	"	Beverly A.			" " " "	1147	944		
33531 June 2, 1981	"	Bobby L.			Alvin Sullivan et al	Re-Record 1149	195		
33540 June 2, 1981	"	Bobby L.			Emma William Sullivan	1149	194		Int. 1 Ac. McKinnis Rd.
35287 June 19, 1981	"	Calvin C.	&	Yvonne D.	Allen L. Freeman	1150	260		Lot 8 Washington Hgts. Sec. E Washington Hgts.
1971 July 22, 1981	"	David			Margaret Dial Norwood	1152	227		Lot 44 Lincoln & Burdett St (now closed)
2267 July 27, 1981	"			Stanley A.	Alvin Sullivan, et al	1152	414		Tract on McKinnis Rd. Reg.
5728 Sept 1, 1981	"		James V.		Ingleside, Inc.	1154	412		Unit 226 Ingleside Horiz Prop
6178 Sept 8, 1981	"		DBA's the monettman Richard Parlor	Ralph, indiv.	Collins Music Co. Inc.	1154	710		Music Machine Agreement
6674 Sept 11, 1981	"			James J. et al	Robert L. Atkins, et al	1154	962	}	0.087 acre Daps Creek Rd. Great Sp.
" "	"			Kathy A. et al	" " "	1154	962		
8926 Oct. 8, 1981	"			Steve G. et al	James Sullivan, et al	1156	461	1.0	Acres Also: Easement
" "	"			Teressa B. et al	" " " "	1156	461		
9001 Oct. 9, 1981	"		Loruna H.		Stephen S. Bartlett, et al	1156	507		Club Estates Lot 50 + Pt. 49 Sylvan Dr. Country

# INDIRECT or GRANTEE Index to Deeds — Greenville County, S. C.

KEYS PRINTING CO., GREENVILLE, S. C.

Open at Proper Tab according to First Letter or Letters of Name and refer to Buff Sub-Index sheet for page reference.

FILE NUMBER DATE OF RECORD	GRANTEES FAMILY NAMES	GIVEN NAMES ABCDEFGH	GIVEN NAMES IJKLMNO	GIVEN NAMES PQRSTUVWXYZ	GRANTORS	BOOK	PAGE	No. of Acres	BRIEF DESCRIPTION, LOCATION, ETC. ( Not Warranted )
9470 Oct. 15, 1981	Sullivan's				Collins Music Co. Inc.	1156	812		Coin machine Agreement
"	"		DBA Sullivan's		" " " "	1156	812		
10060 Oct. 21, 1981	Sullivan	Francis M.	Martha B.		Blake P. Barrett, et al	1157	119		Pt. of lots 25 + 26 Diverse + Vault Streets, Ft. Inn, Fairview Tp.
"	"		Julia L.		" " " " "	1157	119		
"	"		Josephine Y.		" " " " "	1157	119		
"	"		Lorena H.		Robert A. Weaver Church of Christ, S.C.	1158	706		
12517 Nov. 23, 1981	"	Dollie Howe			Memorial United Methodist	1160	599		Power of Attorney Lease Agreement
15467 Jan. 5, 1982	"			R. Dana	Robert L. Flanagan, Jr. et al	1162	186	52.2	Acres Bessie Road "Pleasant Valley"
17806 Feb. 9, 1982	"	Barbara S.			Bobby L. Sullivan	1162	494		Lot 439 Cor. Prosperity + Plaza Ave.
18343 Feb. 16, 1982	"	Barbara S.			Bobby L. Sullivan	1162	495	1.97	acres Jackson Rd. BK 1162 Page 186
18344 Feb. 16, 1982	"			R. Dana	Robert L. Flanagan, Jr. et al	1162	796	52.2	acres Bessie Rd. For orig see Deed
18884 Feb. 23, 1982	"			John Henry	Asberry C. Agnew	1163	117		Lot 11
19389 Mar. 1, 1982	"	Hennie B.		Willie A.	Johnny L. Barksdale, et al	1163	166		Lot 21 Meadow Acres, Sec. II
19483 Mar. 2, 1982	"			James, Jr.	Carrie Sullivan	1163	424		Lots + Pt. Lots
19797 Mar. 4, 1982	"				James A. Donald, et al	1166	696	2.29	Acres = Lot 10 Also Int. in Drive
25082 May. 11, 1982	"	Curran E.							

over

# INDIRECT or GRANTEE Index to Deeds — Greenville County, S. C.

( )

KEYS PRINTING CO., GREENVILLE, S. C.

Open at Proper Tab according to First Letter or Letters of Name and refer to Buff Sub-Index sheet for page reference.

FILE NUMBER DATE OF RECORD	GRANTEES FAMILY NAMES	GIVEN NAMES ABCDEFGH	GIVEN NAMES IJKLMNO	GIVEN NAMES PQRSTUVWXYZ	GRANTORS	BOOK	PAGE	No. of Acres	BRIEF DESCRIPTION, LOCATION, ETC. ( Not Warranted )
25597 May 18, 1982	Sullivan	Eddie E.	etal		Louise S. Robinson	1167	51	}	Lot 7 Wilson St.
"	"	Frances F.	etal		" " "	1167	51		
27635 June 10, 1982	"	James A.			Mattie Lee Sullivan	1168	403	}	Village, Ft. Inn. Lot 36 (2 Third St.) Woodside Mills
28432 June 18, 1982	"	James A.			Virginia M. Sullivan	1168	817		
29313 June 29, 1982	"	Doreen E.	J. B.		Wriston M. Smith, etal	1169	410	}	Int. Lot 12 + Pt. 13 Riverside
1368 July 19, 1982	"	Newlett K. Jr.	etal		Christine Mahon Sullivan	1170	343		
"	"	Heyward M.	etal		" " "	1170	343		Power of attorney
1652 July 21, 1982	"	Allen C. Jr.		Theresa F.	Jose Arcadio Gonzalez, etal	1170	518	}	Sec. B. Lot 263 Foyhall Rd. Woodfield "Lincoln Court"
6641 Sept. 16, 1982	"			Ralph	Nannie S. Talley	1173	999		
7096 Sept. 22, 1982	"	Arlene R.		J. Franklin	Jim D. Thomas, etal	1174	341	}	Lots 3 + 4 White Horse Rd. "Brentwood" S.ville Lot 8 Brentwood Way Sec. II
7877 Sept. 30, 1982	"			R. Dana	Armand G. Curtis	1174	840		
10226 Oct. 27, 1982	"	Arlene R.		J. Franklin	Jim D. Thomas, etal	1176	238	}	Blk C Carolina Court Lot 1 Laurens Rd. + Jersey Ave. Sville, for Orig. see deed Bl. 1174/Pg. 341 Lot 8 Brentwood Way Brentwood Sec. II
16608 Jan. 7, 1983	"	Heyward M.	Lucile M.		Christine M. Sullivan	1180	462		
"	"	Newlett K. Jr.			" " "	1180	462	}	Int. 85.52 Acres Quit Claim Deed
17645 Jan 19, 1983	"		Guanita		Carl D. Neal, etal	1181	121		Acre Bond for Title, Lot 4 Rebecca

WUE

# INDIRECT or GRANTEE Index to Deeds — Greenville County, S. C.

KEYS PRINTING CO., GREENVILLE, S. C.

Open at Proper Tab according to First Letter or Letters of Name and refer to Buff Sub-Index sheet for page reference.

( )

FILE NUMBER DATE OF RECORD	GRANTEES FAMILY NAMES	GIVEN NAMES ABCDEFGH	GIVEN NAMES IJKLMNO	GIVEN NAMES PQRSTUVWXYZ	GRANTORS	BOOK	PAGE	No. of Acres	BRIEF DESCRIPTION, LOCATION, ETC. ( Not Warranted )
20385 Feb. 17, 1983	Sullivan	Neyward M.	Lucile M.	etal	Christine M. Sullivan	1182	699	} Quit Claim # 85.52 ac.	
"	"	Hewlett K. J.	Ray W.	etal	" " "	1182	699		
21215 Feb. 25, 1983	"	Beverly N.	James K.		Rosetta J. Leach	1183	218	"	
21214 Feb. 25, 1983	"	Beverly N.	James K.		Leonard Leach	1183	219	"	
21458 Mar. 1, 1983	"	Donald W.		Valerie B.	Elizabeth Lassiter <small>By atty in fact John Robert Lassiter</small>	1183	388	Lot 169 South Forest Estates (Conestee) Austin Tp.	
23278 Mar. 16, 1983	"	Ella Mae			Virgil L. Sullivan	1184	461	Quit Claim 1 Acre Ridge Rd. (Conestee) Austin Tp.	
23277 Mar. 16, 1983	"	Ella Mae			John T. Sullivan	1184	464	Quit Claim 1 acre Ridge Rd. (Conestee) Austin Tp.	
23276 Mar. 16, 1983	"	Ella Mae			Jerry Eugene Sullivan	1184	467	Quit Claim 1 acre Ridge Rd. (Conestee) Austin Tp.	
23275 Mar. 16, 1983	"	Ella Mae			Frank S. Sullivan	1184	470	Quit Claim 1 Acre Ridge Rd. (Conestee) Austin Tp.	
23270 Mar. 16, 1983	"	Ella Mae			Vera Sullivan Bryson	1184	473	Quit Claim 1 Acre Ridge Rd. (Conestee) Austin Tp.	
23274 Mar. 16, 1983	"	Ella Mae			James Kent Sullivan	1184	476	Quit Claim 1 acre Ridge Rd. (Conestee) Austin Tp.	
23273 Mar. 16, 1983	"	Ella Mae			Sylvia Sullivan	1184	479	Quit Claim 1 acre Ridge Rd. (Conestee) Austin Tp.	
23272 Mar. 16, 1983	"	Ella Mae			Harold W. Sullivan	1184	482	Quit Claim 1 acre Ridge Rd. (Conestee) Austin Tp.	
23271 Mar. 16, 1983	"	Ella Mae			Wilkinson D. Sullivan	1184	485	Quit Claim 1 Acre Ridge Rd. Lincoln Forest	
28029 Apr. 26, 1983	"		Lillie M.		Rufus H. Sullivan	1187	116	Int. Lot 49 New Lincoln Dr.	
31787 May 27, 1983	"	Deant W.	etal		Marie J. Dempsey, etal	1189	29	Lot Cor. Washington Rd + Frances St.	

# INDIRECT or GRANTEE Index to Deeds — Greenville County, S. C.

KEYS PRINTING CO., GREENVILLE, S. C.

Open at Proper Tab according to First Letter or Letters of Name and refer to Buff Sub-Index sheet for page reference.

FILE NUMBER DATE OF RECORD	GRANTEES FAMILY NAMES	GIVEN NAMES ABCDEFGHIJ	GIVEN NAMES JKLMNOPQ	GIVEN NAMES RSTUVWXYZ	GRANTORS	BOOK	PAGE	No. of Acres	BRIEF DESCRIPTION, LOCATION, ETC. ( Not Warranted )
34816 June 22, 1983	Sullivan			Division N.	Willie B. Neely	1190	942		Power of Attorney
35570 June 28, 1983	"		Mary Stroud	etal	Laura Edna Stroud	1191	274		Int. lot Hwy 414
322 July 5, 1983	"	Steven Charles	Lisa S.		Robert L. Barrett, Jr.	1191	724		Taber Lot 86 Harney Trail Heritage Bullfinchway Sec I
999 July 11, 1983	"	Clarence J.	Mary A.		David V. Howell etal	1192	62		Bond for title Lot Abbotts Ford Rd
1639 July 15, 1983	"	George N.		etal	Ralph E. Boone	1192	426	}	Lot 11 Botany Woods
"	"	Barbara Kelly		etal Smith	" " "	1192	426		
4378 Aug. 5, 1983	"		Matruelene		Robert B. Smith	1193	862	0.245	Ac. Austin Sp
9219 Sept 19, 1983	"	Frank D.			Charles A. Cochran	1196	554		Pt. lot 4 Bethany Rd.
11283 Oct 5, 1983	"	C. Timothy		etal	Patrice J. P. Sider	1197	858		Limited Power of Attorney
11803 Oct 10, 1983	"	C. Timothy			Charlotte F. Sharp	1198	164		Limited power of attorney
12005 Oct 12, 1983	"	Donna H.	Joseph F.		Terra Oaks Inc.	1198	296		Lot 14 Terra Oak
14500 Nov 2, 1983	"		Jerry Eugene		Ella Mae Sullivan Exec.	1199	730		Lot Alice Avenue
16038 Nov 16, 1983	"		Napoleon		Bernice Sullivan	1200	692		Pt. Lot 13 = .08 acre
16841 Nov 23, 1983	"		Janie		Willie Latimer	1201	198		park Lot 131 Crosby Circle, Paramount Cove Creek
17357 Nov 30, 1983	"			etal Dannay	W. St. Alfred	1201	488		Lot 15 = 0.797 Acs Barry Rd.
17497 Dec 1, 1983	"	Alvin Jr.		Susie	John M. Bouchillon	1201	593	2.0	Ac. Paris Mtn. Sp.



# INDIRECT or GRANTEE Index to Deeds — Greenville County, S. C.

( )  
 Open at Proper Tab according to First Letter or Letters of Name and refer to Buff Sub-Index sheet for page reference.

FILE NUMBER DATE OF RECORD	GRANTEES FAMILY NAMES	GIVEN NAMES ABCDEFGH	GIVEN NAMES IJKLMNO	GIVEN NAMES PQRSTUVWXYZ	GRANTORS	BOOK	PAGE	No. of Acres	BRIEF DESCRIPTION, LOCATION, ETC. ( Not Warranted )
17495 Dec 1, 1983	Sullivan	Alvin Jr. +		Susie	Stephen D. Bouchillon	1201	594	2.0	acc. Paris mtn. Tp.
17494 Dec 1, 1983	"	Alvin Jr. +		Susie	Ronald Lee Bouchillon	1201	596	2.0	acc. Paris mtn. Tp.
17496 Dec 1, 1983	"	Alvin Jr. +		Susie	J. H. Bouchillon Jr.	1201	598	2.0	acc. Paris mtn. Tp.
17950 Dec 5, 1983	"			R. Nana	Catherine H. Aldridge	1201	939		Lot Wellington Ave.
18482 Dec 9, 1983	"			Douglas Thomas	Edith L. Fowler	1202	176	0.4	acc. Paris mt. Tp.
24375 Feb 7, 1984	"	George N. et al			Ralph E. Boone	Corrective Deed 1205	966		Lot 11 Botany Woods far side deed see Bk 1192 pg. 426
"	"	Barbara Kelly et al			" " "	Corrective Deed 1205	966		
24745 Feb 10, 1984	"	Larena H.			300 Richard B. Waldorf Jr. Master W. Arnie Yarbrough	1206	147		Country Club Estate. Lot 50 + pt lot 49, Sulwan Ave Valley
29670 Mar 21, 1984	"	Essie H. + Lee Ray Jr.			Lillie B. Pyles a mess. Business Trust	1208	635		Lot 169 Patuxent Ave. Pleasant Property Regime
32174 Apr 16, 1984	"	Lamira H.			U. S. Shelter	1210	542		Unit 232 Riverhead Hgwy.
36367 May 18, 1984	"	Harold H et al			Nannie T. Sullivan	1212	873		Lot
46399 June 22, 1984	"	Clare W. +		Robert L.	Westminster Co. Inc.	1215	477		Lot 45 Adams mill Estates Sp. Tp.
41227 June 29, 1984	"	Francis S. et al			D.S.P.S. Realty Corp	1215	928		Lot C. Hwy 29 + Memorial Dr. Chick Austen Sp.
813 July 9, 1984	"	Alvin L. et al			L. J. Vaughn Jr.	1216	570		Lot 87 Boyd Ave. Hunters Acc.
2355 July 23, 1984	"			Mary T + William H.	Abdai + Admin et al Marion W. Fare Jr.	1217	541		Corrective Deed Lot 165 2nd St. Pine Forest Green Pastures
6861 Aug 31, 1984	"	Bessie			Albert M. Sherbert et al	1220	775		Lot 17 Range View Circle

# INDIRECT or GRANTEE Index to Deeds — Greenville County, S. C.

Open at Proper Tab according to First Letter or Letters of Name and refer to Buff Sub-Index sheet for page reference.


FILE NUMBER DATE OF RECORD	GRANTEES FAMILY NAMES	GIVEN NAMES ABCDEFGHIJ	GIVEN NAMES JKLMNO	GIVEN NAMES PQRSTUVWXYZ	GRANTORS	BOOK	PAGE	No. of Acres	BRIEF DESCRIPTION, LOCATION, ETC. ( Not Warranted )
7496 Sept 6, 1984	Sullivan		as guardian ad litem for Jr.		Congers + Bowers, Inc.	1221	124		Strip west St. E. Highlands
8609 Sept 18, 1984	"	David A.	etal		Guillermo M. Francisco	1221	978		Lot 399 Westwood Sec V
"	"	Carol A.	etal		" " "	1221	978		
8919 Sept 20, 1984	"	Cecilia + Mary Ann			James D. Hendrix	1222	281		Southwood Acres Lot 30 Southwood Dr.
10317 Oct 3, 1984	"	Brian J + Melinda B.			U. S. Shelter Corp.	1223	354		Prop. Regime Unit 161 Riverhead Harby.
10516 Oct 5, 1984	"			Sarah A.	W. A. Hopkins	1223	485		Power of Attorney Fairfield Rd, sec 4, Greenfields.
11468 Oct 16, 1984	"	Capers A + Memie S.			Billy C. Hill	1224	147		Lot 35 Bethel Church Rd (S. Fairview Sp.
16810 Dec 4, 1984	"		Louis Henry Jr.		J. Wilkerson Woods	1227	865	3.30	across Jenkins Bridge Rd
17633 Dec 11, 1984	"	Eric			Robert Sullivan	1228	315		Lot 98 Norwood Hgts.
18124 Dec 17, 1984	"		Lucile Massey		Hewlett S. Sullivan Jr.	1228	948		Power of Attorney
18125 Dec 17, 1984	"		Hewlett S. Jr.		Lucile Massey Sullivan	1228	954		Power of Attorney
18156 Dec 17, 1984	"		Mary + Robert		Greenville County Redevelopment Authority	1228	989		Lot 34 Woodside Mills Sec A.
18791 Dec 21, 1984	"		Marshall		Sybil Jennings	1229	598		Power of Attorney
18942 Dec 24, 1984	"		Janis O'Brien		M. B. Proffitt, Inc.	1229	630		Lot 21 Davenizer Place Sec 7
19581 Dec 31, 1984	"		Howard + Lucile M. J. Jr.		Christine M. Sullivan	1230	123		Lot 85. 82 acw.
"	"		Hewlett + Kay W.		" " " "	1230	123		

# INDIRECT or GRANTEE Index to Deeds — Greenville County, S. C.

Open at Proper Tab according to First Letter or Letters of Name and refer to Buff Sub-Index sheet for page reference.

FILE NUMBER DATE OF RECORD	GRANTEES FAMILY NAMES	GIVEN NAMES ABCDEFGHIJ	GIVEN NAMES JKLMNO	GIVEN NAMES PQRSTUVWXYZ	GRANTORS	BOOK	PAGE	No. of Acres	BRIEF DESCRIPTION, LOCATION, ETC. ( Not Warranted )
19728 Jan 2, 1985	Sullivan	<i>Cancelled</i> Donnie S. [unclear] <i>Cancelled</i>	<i>Cancelled</i> Donnie S. [unclear] <i>Cancelled</i>	<i>Cancelled</i> Donnie S. [unclear] <i>Cancelled</i>	<i>etal</i> U. S. District Court of S. C.	1230	251		The Security of Frank Sullivan Cr No 84-275-4 Rail Bond Agreement affecting Real Estate for Security of Frank Sullivan Cr No 84-275-4
19728 Jan 2, 1985	"	<i>Cancelled</i> Donnie S. [unclear] <i>Cancelled</i>	<i>Cancelled</i> Donnie S. [unclear] <i>Cancelled</i>	<i>Cancelled</i> Donnie S. [unclear] <i>Cancelled</i>	<i>etal</i> U. S. District Court of S. C.	1230	253		Rail Bond Agreement affecting Real Estate for Security of Frank Sullivan Cr No 84-275-4
19728 Jan 2, 1985	"	<i>Cancelled</i> Donnie S. [unclear] <i>Cancelled</i>	<i>Cancelled</i> Donnie S. [unclear] <i>Cancelled</i>	<i>Cancelled</i> Donnie S. [unclear] <i>Cancelled</i>	<i>etal</i> U. S. District Court of S. C.	1230	255		Rail Bond Agreement affecting Real Estate for Security of Frank Sullivan Cr No 84-275-4
19728 Jan 2, 1985	"	<i>Cancelled</i> Donnie S. [unclear] <i>Cancelled</i>	<i>Cancelled</i> Donnie S. [unclear] <i>Cancelled</i>	<i>Cancelled</i> Donnie S. [unclear] <i>Cancelled</i>	<i>etal</i> U. S. District Court of S. C.	1230	257		Rail Bond Agreement affecting Real Estate for Security of Frank Sullivan Cr No 84-275-4
26046 Jan 4, 1985	"	Hayward & Lucile M. S. G.		<i>etal</i>	Christine M. Sullivan	1230	471		Int 85.52acs.
" 22439 Jan 30, 1985	"	Charles D.		+ Patti A. <i>etal</i>	Stephen S. Calrnak	1232	09		Beverly Place Sec 1 Lot 59 Paddock Ln.
26119 Mar 6, 1985	"	Lorine W. + John J.		<i>etal</i>	U. S. District Court of S. C.	1234	396		Satisfaction + Release of Property Lien By Court order No. 84-275-4. For sig Sec deed bk. 1230 pg 251
26119 Mar 6, 1985	"			Virgil <i>etal</i>	U. S. District Court of S. C.	1234	396		Satisfaction + Release of Property Lien By Court order No. 84-275-4. For sig Sec deed bk. 1230 pg 251
26119 Mar 6, 1985	"	Ella Mae <i>etal</i>			U. S. District Court of S. C.	1234	397		Satisfaction + Release of Property Lien By Court order No. 84-275-4. For sig Sec deed bk. 1230 pg 253
26119 Mar 6, 1985	"				U. S. District Court of S. C.	1234	397		Satisfaction + Release of Property Lien By Court order No. 84-275-4. For sig Sec deed bk. 1230 pg 253
26119 Mar 6, 1985	"				U. S. District Court of S. C.	1234	398		Satisfaction + Release of Property Lien By Court order No. 84-275-4. For sig Sec deed bk. 1230 pg 255
26119 Mar 6, 1985	"				U. S. District Court of S. C.	1234	398		Satisfaction + Release of Property Lien By Court order No. 84-275-4. For sig Sec deed bk. 1230 pg 255
26119 Mar 6, 1985	"	Beverly W. + James K.		<i>etal</i>	U. S. District Court of S. C.	1234	399		Satisfaction + Release of Property Lien By Court order No 84-275-4, For sig Sec deed bk. 1230 257
26512 Mar 11, 1985	"			Robert L.	Calvin Lee Baykin <i>etal</i>	1234	535		Int 58 Beanie Ave. Woodland

# INDIRECT or GRANTEE Index to Deeds — Greenville County, S. C.


 Open at Proper Tab according to First Letter or Letters of Name and refer to Buff Sub-Index sheet for page reference.

FILE NUMBER DATE OF RECORD	GRANTEES FAMILY NAMES	GIVEN NAMES ABCDEFGHIJ	GIVEN NAMES JKLMNO	GIVEN NAMES PQRSTUVWXYZ	GRANTORS	BOOK	PAGE	No. of Acres	BRIEF DESCRIPTION, LOCATION, ETC. ( Not Warranted )
27139 Mar 15, 1985 29884	Sullivan	C. Timothy			Charlotte J. Sharp	1234	947		Limited power of attorney
Apr 5, 1985 31927	"	Eugene + John D.			Thomas Sullivan	1236	639		Tract 2 = 2.0 acs Ridgewood Dr.
Apr 24, 1985 33167	"	David F.			Juanita Sullivan	1237	861		Lot 21 Othelone Ave.
May 2, 1985 36418	"	Emma Jean			Juanita Sullivan	1238	651		Lot 20 Athelton Dr. Sutt
June 4, 1985	"	Harold T. et al			Hugh Gallant Jr. et al	1240	976		Lot 111 Pine Creek Dr + Chesterfield Rd. Woodfields
"	"	Carrie P. et al			" " "	1240	976		
37316 June 6, 1985 171	"	Freddie W	+ Scottie W.		William W. Haney et al	1241	230	2.86	Acres Rutherford Rd. Butler Sp.
July 1, 1985 323	"	Helen L. J.			Elizabeth T. Brockman Inc.	1243	74		Lot 0.9 acs Hawkins Rd. Sugar Creek, Sec 3
July 2, 1985 733	"	Bernard + Mary Jane			Coltran + Derby Bldg	1243	266		Lot 749 S. Wingfield Rd. Glenn Farms
July 5, 1985 1064	"	Annie Simpson			Joe B. Thomason	1243	528		Pt Lot 15 Glenn Rd. Blk B.
July 9, 1985 1791	"		O'dell Wilton		Earl Sullivan By Greenville County Tax Collector Morton Morgan	1243	741	1.40	acs. Sullivan Rd,
July 16, 1985 01991	"	Capen H + Bonnie S.			Charles R. Boyd By Greenville County Tax Collector B. J. McPherson	1244	218		Lot 14 Chick Spg. Sp.
July 16, 1985 3466	"	Capen H + Bonnie S.			Willie W. Gilbreath Inc.	1244	320		Lot 26-A W. Ridge Dr.
July 31, 1985 5233	"	Beate		Robert M. O'dell	Hallmark Communities	1245	268		Lot 50 Wedgfield Sec II see book H, 12 + B pg 7 + 1
Aug 14, 1985 8184	"			Wilton	Earl Sullivan	1246	481	1.04	Acres Sullivan Rd for wing Prop. Regime
Sept 6, 1985	"	Brian J. + Melinda B.			U.S. Shelter Corp	1248	244		Unit 131 R. Woodland St. W.

# INDIRECT or GRANTEE Index to Deeds — Greenville County, S. C.

REG. U. S. PAT OFFICE *Chas McCott* County Indexes Since 1888  
An Identifying Trade Mark

Open at Proper Tab according to First Letter or Letters of Name and refer to Buff Sub-Index sheet for page reference.

COTT FAMILY NAME INDEX No. 75 © 1949  
MADE BY THE COTT INDEX COMPANY, COLUMBUS, OHIO  
SOLD BY WALKER, EVANS & COGSWELL CO., CHARLESTON, S.C. ( )

FILE NUMBER DATE OF RECORD	GRANTEES FAMILY NAMES	GIVEN NAMES ABCDEFGHIJ	GIVEN NAMES KLMNO	GIVEN NAMES PQRSTUVWXYZ	GRANTORS	BOOK	PAGE	No. of Acres	BRIEF DESCRIPTION, LOCATION, ETC. ( Not Warranted )
8688 Sept 11, 1985	Sullivan			Paul J.	James V. Sullivan	1248	630		g attorney General Durable power Sepas Ave.
110193 Sept 24, 1985	"	Benjamin	Lillian J.		Stephen A. Hallis <sup>etal</sup>	1249	337		Lot 11 Highlands, Blk m.
110252 Sept 24, 1985	"	Beate	*	Robert M.	Artes Properties, Inc.	1249	390		orig. see Deed Bk 1245 p 268 lot 50 Wedgfield Sect II far (Hodgens, Dr)
111617 Oct 3, 1985	"		Mildred E.		James R. Sullivan Jr.	1249	876		Int Lot Kenfreem Ave.
15260 Nov 1, 1985	"			Sterling Peace	Mary P. Sterling	1252	468		Power g attorney
16333 Nov 11, 1985	"			Johannie L.	Claude E. Sullivan	1253	110		Int Lot 46 Oak View Sect 5A
17470 Nov 21, 1985	"	Capers <sup>2</sup>	Yvonne S.		Sec g Housing & Urban <sup>Devel.</sup>	1253	761		Church Rd & Lee Ave. in Base Highlands Lot 27 + Pt Lot 26 in Bethuel
19889 Dec 5, 1985	"		Lillian V.		Charles L. Epton <sup>etal</sup>	1254	753		Pt Lot 7 Stanton Ct.
21501 Dec 30, 1985	"		Mildred		Shelley Realty & Construction <sup>Co. Inc.</sup>	1256	271		South, S'ville Lot 143, South Westwood Rd.
24251 Jan 22, 1986	"			Vivian N.	Benjamin Neely	1258	145		Int 1.99 acs Burgess School Cavalier Woods
25301 Jan 31, 1986	"	Brian J.			Cavalier Properties	1258	910		Lot 16 Pointers Lane Sect II
28154 Feb 27, 1986	"				Janney N. <sup>etal</sup>	1260	612		pt lot 15 Cavalier Woods Sect II
30746 Mar 20, 1986	"	Brian J.			Cavalier Properties <sup>dpts</sup>	1262	340		Lot 17 Pointer Lane Sect II
33213 Apr 6, 1986	"	Benedy + Janet H.			Joe G. Thomas <sup>etal</sup>	1263	828		Lot 83 Besswood Dr. Hillborough
33216 Apr 6, 1986	"				Joe G. Thomas <sup>etal</sup>	1263	830		lots: Mrs. L Lot 8 Jacqueline Dr. Franklin
33367 Apr 11, 1986	"			Joy	Richard E. Holloway <sup>etal</sup>	1263	910		Anderson St. Highlands lot 39 E. Welburn St.

# INDIRECT or GRANTEE Index to Deeds — Greenville County, S. C.

REG. U. S. PAT. OFFICE *Chas McCott* County Indexes Since 1888 An Identifying Trade Mark

Open at Proper Tab according to First Letter or Letters of Name and refer to Buff Sub-Index sheet for page reference.

COTT FAMILY NAME INDEX No. 75 © 1949  
MADE BY THE COTT INDEX COMPANY, COLUMBUS, OHIO  
SOLD BY WALKER, EVANS & COGSWELL CO., CHARLESTON, S.C.

FILE NUMBER DATE OF RECORD	GRANTEES FAMILY NAMES	GIVEN NAMES ABCDEFGHIJ	GIVEN NAMES KLMNO	GIVEN NAMES PQRSTUWXYZ	GRANTORS	BOOK	PAGE	No. of Acres	BRIEF DESCRIPTION, LOCATION, ETC. ( Not Warranted )
35113 Apr 25, 1986	Sullivan	<sup>Cancelled</sup> C. Timothy	# 6843	Deed Bk 1301 pg 917 8-6-87	Denise W. Byrne	1264	959		Limited Power of Attorney Williamburg S. Belle Meade Sec 2
37832 May 15, 1986	"	Carolyn + Martin			J. J. Cudd	1266	422		Lot 10 Cr. Road Forest Hill + Meade Sec 2
42119 June 16, 1986	"		Kenneth P. et al		Charles S. Jarrester et al	1268	776		Lot 196 Camden Lane, Belle Prop. Regime
2063 Jul 15, 1986	"	C. Timothy + John	Paul		William R. Martin J. Matthew Morgan Sav. D. B + W Inc.	1271	92		Unit 42 Paris Ridge Harig.
4241 Jul 30, 1986	"	Eloise			B'ville County Tax Collector	1272	241		Pt Lot 135 Hammett St. Montclair Scott Mauldin
4285 Jul 30, 1986	"	Barry S	+ Pamela S.		Keith M. Delke et al	1272	275		Lot 146 Montclair Rd.
5359 Aug 6, 1986	"	Alvin			Bobby L. Sullivan	1272	837	1.0	Acc McKinnon Rd. Conds. Harig. Prop. Regime
9251 Sept 3, 1986	"	John Jerry P.			Jeffrey M. Russ	1274	954		Unit 9 Oak Brook Village
19968 Sept 9, 1986	"	Brian			Thomas G. Paul et al	1275	327		Lot 26 Summerplace
13659 Oct 3, 1986	"		Jerry E. et al		Carolina Investors, Inc	1277	404		Lot 22 3 Plainfield Circle South Forest Eto Add #1
" "	"		Mary L. et al		" " "	1277	404		
15738 Oct 17, 1986	"	Elbert C. et al			E. M. Hanna et al	1278	632		Lot Baling P.S.
" "	"	Barbara A. et al			" " "	1278	633		
16885 Oct 27, 1986	"		Stephen C.		Patricia M. Dale et al	1279	241		Lots 4 + 5 Greenbriar Oaks
21760 Nov 28, 1986	"	Brian et al			Cavalier Properties apt	1281	852		lots 10 + 11 Cavalier woods Sec.
24980 Dec 15, 1986	"		Reid		Dwette D. Sullivan	1283	241		Contt 2p Life Estate Int lot 8 Dunlap P.

# REVERSE or GRANTEE Index to Deeds — Greenville County, S. C.

REG. U. S. PAT. OFFICE *Chas McCott* County Indexes Since 1888 An Identifying Trade Mark

 Open at Proper Tab according to First Letter or Letters of Name and refer to Buff Sub-Index sheet for page reference.

COTT FAMILY NAME INDEX No. 75 © 1949  
MADE BY THE COTT INDEX COMPANY, COLUMBUS, OHIO  
SOLD BY PHOTO COPY SUPPLY, MAULDIN, S. C.

( )

FILE NUMBER	GRANTEES FAMILY NAMES	GIVEN NAMES ABCDEFGH	GIVEN NAMES IJKLMNO	GIVEN NAMES PQRSTUWXYZ	GRANTORS	BOOK	PAGE	No. of Acres	BRIEF DESCRIPTION, LOCATION, ETC. ( Not Warranted )
DATE OF RECORD									
24979 Dec 15, 1986	Sullivan			P etal Sweetie	Reid Sullivan	1283	242		2 1/2 lot 8 Dunlop Dr. Bantle
"	"			Reid etal	" "	1283	242		
30997 Jan 28, 1987	"	Capers	S. Mamie		Mary St. Jude	1287	232		Lot 4 Agnew Rd
35722 Mar 4, 1987	"		Ann Mary etal		Russell S. Chasse	1289	529		Lot 495 Westwood Sec V S'ville
"	"		"		" " "	1289	529		
39102 Mar 20, 1987	"	Estella	A. James T.		J. T. Runion etal	1290	958		Barwood Lots 25+26 Barwood Circle
41663 Apr 1, 1987	"	Hewlett	R. G. B.		Lucile M. Sullivan	1291	683		Int Lot Attamont Rd.
41584 Apr 3, 1987	"			Mark etal	Loger H. Crenshaw etal	1291	861		Lot W. Georgia Rd. S'ville Plant
48218 May 8, 1987	"			Roberta etal	Robert H. Williams	1294	472		Lot 82 Abney Mills, Painsett
50439 May 20, 1987	"			Ruth C.	Sara L. Carter	1295	304		General power of attorney Quail Run Circle. St Inh
55775 June 16, 1987	"	Aries C & Michael	A. Michael		Myra M. McMeekin	1297	508		Lot 59 Cr Quail Run trail
57811 Jan 16, 1987	"	Edward V.			Mason Enterprises Inc	1298	370	.544	ac Piedmont
57250 Jan 29, 1987	"		Melinda B.		Henry U. Robertson	1298	508		Lot 26 Summerplace
2698 July 15, 1987	"			Richard W. etal	M. S. Proffitt Inc	1299	835		Lot 58 Farm Valley Ct. Sugar Mill
"	"			Sandra J. etal	" " "	1299	835		
4784 July 27, 1987	"	Dacus			Clyde Rankin	1300	545		Power of attorney

# REVERSE or GRANTEE Index to Deeds — Greenville County, S. C.

REG. U. S. PAT. OFFICE *Chas. McCott* County Indexes Since 1888 An Identifying Trade Mark

Open at Proper Tab according to First Letter or Letters of Name and refer to Buff Sub-Index sheet for page reference.

COTT FAMILY NAME INDEX No. 75 © 1949  
MADE BY THE COTT INDEX COMPANY, COLUMBUS, OHIO  
SOLD BY PHOTO COPY SUPPLY, MAULDIN, S. C.

FILE NUMBER	GRANTEES FAMILY NAMES	GIVEN NAMES ABCDEFGH	GIVEN NAMES IJKLMNO	GIVEN NAMES PQRSTUVWXYZ	GRANTORS	BOOK	PAGE	No. of Acres	BRIEF DESCRIPTION, LOCATION, ETC. ( Not Warranted )
6843 Aug 6, 1987	Sullivan	C. Timothy			Denise W. Payne	1301	917		See Orig see Deed Bk 1264 pg 959 Revocation of power of Attorney
10524 Aug 28, 1987	"	Norma Jr.			Ronald D. Riggs et al	1303	781		Lot 25 Weehawken Circle Fairview Sp.
10684 Aug 31, 1987	"	James			Guanita B. Sullivan	1303	865		Int 20.02 acs Nansenport Rd. Harris Prop Rec
111596 Sept 3, 1987	"	Melinda			Brian J. Sullivan	1304	344		Int Units 131 + 161 Riverhead
11960 Sept 8, 1987	"			Tony	W. H. Putman	1304	540		Lot 3 Beacon St.
12453 Sept 10, 1987	"			Ann et al	Theodore Pinson	1304	728		Durable Power of Attorney Richmond Hills Sec 3
13441 Sept 16, 1987	"			Lou Patricia	Mary W. Arrowood	1305	255		Lot 9 Richmond Dr.
127791 Dec 15, 1987	"	Anthony et al			Louise C. Bell Bentley	1312	901	5.64 acres Bethany Rd. Both Greenville + Laurens Counties	
" "	"	Anita et al			" " "	1312	901		
" "	"	Brian et al			Emerald Development	1314	869		
30909 Jan 11, 1988	"	Brian et al			Elizabeth Mahel B. Davis	1314	870		Lot 20 Terra Woods
31089 Jan 12, 1988	"			Peter D.	William B. Wells III	1314	945		Lot 41 + Pt Lot 39 West Crest St
39885 Mar 17, 1988	"	Kathy A			Robert L. Atkins	1319	553		Power of attorney
39884 Mar 17, 1988	"	Kathy A			Margaret R. Atkins	1319	558		Power of Attorney
40767 Mar 23, 1988	"	Cynthia et al		Willis D.	John Randall House et al	1320	78		Westwood Sub Austin Dr. Drive Lot 303 Jamwood Circle, Sec 4
46200 Apr 27, 1988	"	Betty S. et al			Glenn Shaw	1323	175	Lot 41 Parkstone Ave. Adkins	
" "	"	Cystal S. et al			" "	1323	175		



# REVERSE or GRANTEE Index to Deeds — Greenville County, S. C.

REG. U. S. PAT OFFICE *Chas McCott* County Indexes Since 1888 An Identifying Trade Mark

Open at Proper Tab according to First Letter or Letters of Name and refer to Buff Sub-Index sheet for page reference.


COTT FAMILY NAME INDEX No. 75 © 1949  
MADE BY THE COTT INDEX COMPANY, COLUMBUS, OHIO  
SOLD BY PHOTO COPY SUPPLY, MAULDIN, S. C.

FILE NUMBER DATE OF RECORD	GRANTEES FAMILY NAMES	GIVEN NAMES ABCDEFGHIJ	GIVEN NAMES KLMNO	GIVEN NAMES PQRSTUVWXYZ	GRANTORS	BOOK	PAGE	No. of Acres	BRIEF DESCRIPTION, LOCATION, ETC. ( Not Warranted )
54422 June 8, 1988	Sullivan		<sup>D.</sup> Nellie	<sup>M.</sup> Sybil	<i>etal</i> Odis Gerald Knight	1327	549		Chestnut Hills No 1 Lot 7 Bear Grass Dr.
58308 June 29, 1988	"	Wood Gerry	+	Paul A.	<i>etal</i> Robert Stanley Snyder	1329	839		Lot Woodland Way Circle
2334 July 14, 1988	"	Brian	<i>etal</i>		Louis G. Mancos <i>etal</i>	1331	582		Lot 25 Terra Woods Sub
3798 July 25, 1988	"		<sup>S.</sup> Marnie		Kenya L. Sullivan <i>By atty in fact Robert Wallace Bruce</i>	1332	595		General power of attorney
14702 July 27, 1988	"	Wood Gerry	+	Paul A.	Ethel Lee W. Bruce	1332	960		Agreement + easement Country Club Estates Pt Lot 126 Arcadia Circle
7812 Aug 12, 1988	"	Robert		Linda <i>etal</i>	John S. Boulas	1334	766		
11132 Aug 31, 1988	"	Benjamin			John Russell Sullivan <i>et al</i> Greenville County Probate Judge	1336	680		Conservatorship # 88 BC 230050
15591 Sept 27, 1988	"	Elnora			Estate of By P. R. James Addison Sullivan	1339	322		Tyler St. Augusta Hts Need of Distribution Lot 4
18891 Oct 17, 1988	"		Calvin James		James A. Tate <i>etal</i>	1341	231		Agreement
18890 Oct 17, 1988	"		Calvin James		James A. Tate <i>etal</i>	1341	230	0.3	acres Woodville Rd. Sec 2
24402 Nov 18, 1988	"		Nancy	<sup>E.</sup> Phillip	Habersham Fed Savings Bank Charles B. Simmons Jr.	1344	620		Lot 28 Parkins Grove
24721 Nov 21, 1988	"	Alvin			Greenville County Tax Collector	1344	858		Lot 222 Rockvale Dr.
26667 Dec 5, 1988	"	Brian	<i>etal</i>		Emerald Develop. Corp <i>etal</i>	1345	950		2/see Deed Book 1300 pg 160 Assignment of Bond for title Int Lot
26685 Dec 5, 1988	"	Brian	<i>etal</i>		Charles E. Howard Jr.	1345	952		Lot 21 Terra Woods Sub
28774 Dec 16, 1988	"	Harold		Martha	<i>etal</i> Lavinia S. Pennington	1347	233	4.2	acres plat for Harold N. Sullivan <i>etal</i>

Over

# REVERSE or GRANTEE Index to Deeds — Greenville County, S. C.

REG. U. S. PAT. OFFICE *Chas. McCall* County Indexes Since 1888 An Identifying Trade Mark

 Open at Proper Tab according to First Letter or Letters of Name and refer to Buff Sub-Index sheet for page reference.

COTT FAMILY NAME INDEX No. 75 © 1949  
MADE BY THE COTT INDEX COMPANY, COLUMBUS, OHIO  
SOLD BY PHOTO COPY SUPPLY, MAULDIN, S. C.

FILE NUMBER DATE OF RECORD	GRANTEES FAMILY NAMES	GIVEN NAMES ABCDEFGHIJ	GIVEN NAMES JKLMNO	GIVEN NAMES PQRSTUVWXYZ	GRANTORS	BOOK	PAGE	No. of Acres	BRIEF DESCRIPTION, LOCATION, ETC. ( Not Warranted )
130596 Dec 29, 1988	Sullivan	Bridget + John Charles + James	etal	etal	By P.R. Estate of Ella Grace Sullivan	1348	408		Deed of Distribution, 2 lots Cudley Bridge Rd. Oaklaw Sp.
1662 Jan 12, 1989	"			Ralph A. etail	Shirley B. Booker	1349	882		part 2p. Lot 54 Harvard Dr.
9095 Mar 2, 1989	"			John Paul etail	Randall T. Landreth etail	1354	556	.99	acres Grove Sp.
"	"			Jodi M. etail	" " "	1354	556		
14744 Apr 6, 1989	"	Henry S. III			AKA Johnnie E. Crocker Johnnie P. Crocker	1358	260		Lot 44 Augusta Court Country Club Estates
15369 Apr 11, 1989	"	Linda J. etail			Dee A. Smith	1358	581		Lot 128 Arcadia Circle
17685 Apr 25, 1989	"	Harold & Martha J.			Lavinia S. Pennington etail	1359	938	1.4	acres
21361 May 17, 1989	"			Jimmie Belle	By P.R. Estate of Jimmie Mae Van	1361	971		Deed of Distribution, 9.39 ac. Oaklaw Sp. 5.38 ac.
"	"				" " "	1361	971		also 5.38 ac. part 9.39 ac Oaklaw Sp.
21362 May 17, 1989	"	Charlton			Jimmie Belle Sullivan	1361	974		
21384 May 17, 1989	"	Edgar O. etail			By P.R. Estate of Edgar Sullivan	1362	010		Deed of Distribution, Lot 6 Jacqueline Pk Franklinville
"	"	Betty Ruth J etail			" " "	1362	010		
23756 Jan 1, 1989	"			Field Dorothy etail	Donald V. Clark etail	1363	333		Lot 2 Clark Manor
"	"			Sharon S etail	" " "	1363	333		
25453 June 12, 1989	"	Albert S.			Robert Swartz	1364	370		York Circle Lot 82 Belle Meade Sec 1

# REVERSE or GRANTEE Index to Deeds — Greenville County, S. C.

REG. U. S. PAT. OFFICE *Chas. McKee* County Indexes Since 1888 An Identifying Trade Mark

Open at Proper Tab according to First Letter or Letters of Name and refer to Buff Sub-Index sheet for page reference.


COTT FAMILY NAME INDEX No. 75 © 1949  
MADE BY THE COTT INDEX COMPANY, COLUMBUS, OHIO  
SOLD BY PHOTO COPY SUPPLY, MAULDIN, S. C.

( )

FILE NUMBER DATE OF RECORD	GRANTEES FAMILY NAMES	GIVEN NAMES ABCDEFGHIJ	GIVEN NAMES JKLMNO	GIVEN NAMES PQRSTUVWXYZ	GRANTORS	BOOK	PAGE	No. of Acres	BRIEF DESCRIPTION, LOCATION, ETC. ( Not Warranted )
26135 June 16, 1989	Sullivan	Mahon Heyward			Kay W. Sullivan	1364	777		Power of attorney
26136 June 16, 1989	"			Kay W.	Heyward Mahon Sullivan	1364	783		Power of attorney
32207 July 24, 1989	"	Carolyn & L. V.			Fred Logan	1368	130		Abund Acres Lot 14 Fairgrounds Rd.
32783 July 26, 1989	"	C. Timothy			Troy Wilson Putman	1368	371		General power of attorney
32936 July 27, 1989	"			etal Steve	Brian K. Garrett	1368	436		Henry 296 Arenal Dr Lot 2 Oak Glen Sec 1, & C Rd. Ranches
34950 July 27, 1989	"	Alma	*	Rebecca	Donna H. Powell	1368	479		Lot 31 Deonley Ave. Augusta 3 Sec 2
34336 Aug 3, 1989	"	Elizabeth	*	Patrick	Brian C. Simpson	1369	336		Lot 453 Sugar Creek map Sec 1 Adams Run Sub.
34610 Aug 7, 1989	"	Brian J.	etal		LPC of S.C. Inc.	1369	479		Lot 17 Spring Lake Loop Power of attorney
34962 Aug 8, 1989	"			Jo Ellen	Phyllis Sims	1369	631		Consent to Guardianship & Power of attorney
34954 Aug 8, 1989	"			Jo Ellen	Erskine Wells Taylor	1369	632		Consent to Guardianship & Power of attorney
34960 Aug 8, 1989	"	Bentley Carlisle			Robert Dana Sullivan	1369	636		Power of attorney
34963 Aug 8, 1989	"				Robert Dana Carlisle G. Sullivan	1369	642		Power of attorney
30042 Aug 14, 1989	"	Carlisle B.			R. Dana Sullivan	1370	294		Lot prop of R. Dana Sullivan
28214 Aug 28, 1989	"			Lila etal	Estate of Willie Stewart Subd. by P.R.	1371	468		Recount many copyllage Wood, Exhibition, Lot 112 Sec 4
40675 Sept 8, 1989	"	Brian J.			Charles E. Howard etal	1372	686		Lot 42 Terra woods Sub. Ackley Rd + mco Terrace
140701 Sept 8, 1989	"			Sara Perise	Estate of By P. R. David D. Sullivan	1372	698		Deed of Distribution Lot 30-A

# REVERSE or GRANTEE Index to Deeds — Greenville County, S. C.

REG. U. S. PAT OFFICE *Chas McCott* County Indexes Since 1888 An Identifying Trade Mark

 Open at Proper Tab according to First Letter or Letters of Name and refer to Buff Sub-Index sheet for page reference.

COTT FAMILY NAME INDEX No. 75 © 1949  
MADE BY THE COTT INDEX COMPANY, COLUMBUS, OHIO  
SOLD BY PHOTO COPY SUPPLY, MAULDIN, S. C.

FILE NUMBER DATE OF RECORD	GRANTEES FAMILY NAMES	GIVEN NAMES ABCDEFGH	GIVEN NAMES IJKLMNO	GIVEN NAMES PQRSTUVWXYZ	GRANTORS	BOOK	PAGE	No. of Acres	BRIEF DESCRIPTION, LOCATION, ETC. ( Not Warranted )
40488 Sept 8, 1989	Sullivan		John M.		L. H. Tankersley	1372	573	3.80	acres = Lot 4 Creek Dr.
40487 Sept 8, 1989	"		James R.		L. H. Tankersley	1372	574	3.80	acres = Lot 5 Creek Dr.
40670 Sept 8, 1989	"	Brian G.	etal		L P C of S. C. Inc.	1372	678		Adams Run Sub. Lot 60 Spring Lake Loop
40598 Sept 11, 1989	"	David +	Leon +	Willie <sup>etc</sup>	Estate of Emm D. Sullivan	1372	835		Deed of Distribution, Lot 12 Washington Loop Sec 7.
..	..	Emmalee	+	Dora <sup>etc</sup>	..	1372	835		
..	..	Brenda	+	Tracey <sup>etc</sup>	..	1372	835		
..	..	Ezelle D.	etc	..	..	1372	835		
..	..	Danny	etc	..	..	1372	835		
41519 Sept 14, 1989	"			Sisella	Jer Reguader Willis Greenville County Probate Judge	1373	287		Conservatorship # 89 BC 2300116 Forest
41844 Sept 18, 1989	"		Mary J.	William	Ralph C. Shrift <sup>etal</sup>	1373	435		Lot 162 Second St. Pine
44073 Oct 2, 1989	"	Carolyn +	L. V.		John Ralph Julian <sup>etal</sup>	1374	729		Lot 15 Alban Acres 0.97 acres Oaklawn Sp.
45687 Oct 11, 1989	"			Vivian N.	Estate of <sup>By P.R.</sup> James C. Sullivan	1375	690		Deed of Distribution Life Estate
48256 Oct 25, 1989	"	Alvin B.			J. Nathan Morgan for Willford B. Atkins Greenville County Tax Collector	1377	215		Lot Southit + Academy Sts
48300 Oct 26, 1989	"	Eddie	Calvin James	Willie Roy <sup>etal</sup>	Charles W. Kellett Jr.	1377	240		Int 115 acres Estate of J. D. Sullivan
" "	"	Callie	+	Thomas Fred <sup>etal</sup>	" " "	1377	240		
48445 Oct 27, 1989	"		Michael		Medard H. Fields	1377	408		Easement



