


INDIRECT or GRANTEE Index to Deeds — Greenville County, S. C.

REG. U. S. PAT. OFFICE *Chas McCott* County Indexes Since 1888 An Identifying Trade Mark


 Open at Proper Tab according to First Letter or Letters of Name and refer to Buff Sub-Index sheet for page reference.

COTT FAMILY NAME INDEX No. 75 © 1949
MADE BY THE COTT INDEX COMPANY, COLUMBUS, OHIO
SOLD BY WALKER, EVANS & COGSWELL CO., CHARLESTON, S.C.

(A)

| FILE NUMBER | DATE OF RECORD | GRANTEES FAMILY NAMES | GIVEN NAMES ABCDEFGHIJ | GIVEN NAMES KLMNOP | GIVEN NAMES QRSTUVWXYZ | GRANTORS | BOOK | PAGE | No. of Acres | BRIEF DESCRIPTION, LOCATION, ETC. (Not Warranted) |
|-------------|----------------|--------------------------|---------------------------|-----------------------|---------------------------|--------------------------------------|------|------|--------------|--|
| | 16894 | | | | | | | | | |
| | Jan 16, 1975 | Tate | | Thomas D | | George E Tate | 1013 | 247 | | Ave "Park Hill" Lot 21 Conster |
| | " | " | | " | | " | " | " | | " |
| | 19304 | " | | | | Robert W. Woodwell ^{etal} | 1014 | 732 | 7.63 | Acres Hwy 14 near Park Ave (RD) "East Greenbrook" |
| | Feb. 4, 1975 | " | | James Janner | | Muriel E Augustine ^{etal} | 1015 | 549 | | Pt. of lot 9 Con Central St. V |
| | 21118 | " | | Frances C. + | Stephen R. | Dwight W. Gilstrap | 1017 | 889 | | "Quindam Acres" Lot 14 Quindam Dr. |
| | Mar 13, 1975 | " | | Mary Joy D. | | W Gastone Griffin ^{etal} | 1019 | 548 | | Bates Dr Lot 3 Old White Horse Rd |
| | 25773 | " | | Margaret | | James A. Berry ^{etal} | 1022 | 137 | | Lot 102 Plains Dr "Longforest Acres Sec 2" |
| | May 7, 1975 | " | | | | " " | 1022 | 137 | | Lot State Hwy 14 Grantors reserve life Est |
| | 28927 | " | | | | Donald M Tate ^{etal} | 1023 | 462 | | |
| | Jun 9, 1975 | " | | Linda C. + | Ray N. | George E. Tate | 1029 | 731 | | Lot pt. lot 24 Angorse Dr. "Ballinbaum" |
| | 2927 | " | | Esale M. | | James J. Hill | 1034 | 370 | | pt. lot 10 Abbottsford Dr. |
| | Aug 1, 1975 | " | | | | | | | | |
| | " | " | | | | | | | | |
| | 5659 | " | | | | | | | | |
| | Aug 29, 1975 | " | | | | | | | | |
| | 18952 | " | | | | | | | | |
| | Jan 2, 1976 | " | | | | | | | | |
| | 25849 | " | | | | | | | | |
| | Apr 8, 1976 | " | | | | | | | | |
| | 2711 | " | | | | | | | | |
| | Jan 2, 1976 | " | | | | | | | | |
| | 2711 | " | | | | | | | | |
| | Apr 2, 1976 | " | | | | | | | | |
| | 2711 | " | | | | | | | | |
| | Apr 2, 1976 | " | | | | | | | | |
| | 32674 | " | | | | | | | | |
| | Jun 15, 1976 | " | | John H. + | Virginia P. | Dorcas Douglas Smith ^{etal} | 1038 | 34 | 1.61 | "Farmington Acres" Lot 39 Cherylan Dr. |

INDIRECT or GRANTEE Index to Deeds — Greenville County, S. C.

(B) REG. U. S. PAT. OFFICE *Chas. M. Cott* County Indexes Since 1888 An Identifying Trade Mark

Open at Proper Tab according to First Letter or Letters of Name and refer to Buff Sub-Index sheet for page reference.

COTT FAMILY NAME INDEX No. 75 © 1949 MADE BY THE COTT INDEX COMPANY, COLUMBUS, OHIO SOLD BY WALKER, EVANS & COGSWELL CO., CHARLESTON, S.C.

| FILE NUMBER DATE OF RECORD | GRANTEES FAMILY NAMES | GIVEN NAMES ABCDEFGHIJ | GIVEN NAMES JKLMNO | GIVEN NAMES PQRSTUVWXYZ | GRANTORS | BOOK | PAGE | No. of Acres | BRIEF DESCRIPTION, LOCATION, ETC. (Not Warranted) |
|--------------------------------|--------------------------|---------------------------|-----------------------|----------------------------|--|------|------|--------------|--|
| 1259 July 14, 1916 8307 | Dale | Douglas R. | | | Admin of Veterans Affairs | 1039 | 548 | | "Crestwood Lane" Lot #7 North East St. Hwy. 14 |
| Sept. 24, 1916 8604 | " | | C. + Hinda | Ray H. | Donald M. Dale et al. | 1043 | 471 | | Cont. Life Est. 307 State E. Douglas Sub. |
| Sept. 28, 1916 8740 | " | Doris B. | | | William R. Robert Scott Burkhardt et al. | 1043 | 603 | | Lot 16 Echols Dr. "Elizabeth pts. |
| Sept. 29, 1916 9762 | " | | | | Verneta Margorie J. Jones et al. | 1043 | 715 | | Cont. tract Bates to Leo Circle Dr. Paris Mt. Tp |
| Oct. 2, 1916 10611 | " | | | | Grace M. Tate | 1044 | 267 | 5.93 | Geo. Dist Rd leading to |
| Oct. 19, 1916 | " | | | | H. Deane Eugene E. et al. | 1044 | 103 | | Lot 2 + 3 + 4 + 5 + 6 + 7 + 8 + 9 + 10 + 11 + 12 |
| " | " | | | | M. C. et al. | 1044 | 132 | | Lot 12 |
| 15419 Dec. 8, 1916 19639 | " | (Stacey) Diane | | | Howard Lee Hill, Jr. George E. Dale | 1047 | 424 | | General Power of Atty. |
| Jan. 25, 1917 22625 | " | | | | George Dale A111A | 1050 | 5 | | Cont. pt. lot 24 Argonne Dr Hwy. 14 |
| Feb. 25, 1917 25702 | " | Gerald T. | | | Lucile Tate | 1051 | 708 | 0.57 | Geo. Hudson Rd Clark Rd. Ranches G'sille Tp. |
| Mar. 29, 1917 26330 | " | Emma V. (Stacey) | | | Wallace William Dale Parramore et al. | 1053 | 532 | | Lot 108 Beech Ave "Augusta see Big see deed bk. 1047 pg. 424 |
| April 4, 1917 27013 | " | Diane | | | Howard Lee Hill, Jr. | 1053 | 959 | | Revocation of Power of Attorney "Summy Lopez" Sec. II |
| Apr. 8, 1917 31368 | " | | H. + Narda | R. Stephens | Brown Enterp. of S.C. | 1054 | 390 | | Lot 132 Fernleaf Dr. |
| May 8, 1917 3248 | " | | Olio Elmer + | Vicki C. | Donald R. Patton | 1056 | 835 | | Lot 18 |
| June 2, 1917 55 | " | | | | Wm. M. et al. | 1057 | 117 | | Lot 11 + 12 + 13 + 14 + 15 + 16 + 17 + 18 + 19 + 20 + 21 + 22 + 23 + 24 + 25 + 26 + 27 + 28 + 29 + 30 + 31 + 32 + 33 + 34 + 35 + 36 + 37 + 38 + 39 + 40 + 41 + 42 + 43 + 44 + 45 + 46 + 47 + 48 + 49 + 50 + 51 + 52 + 53 + 54 + 55 + 56 + 57 + 58 + 59 + 60 + 61 + 62 + 63 + 64 + 65 + 66 + 67 + 68 + 69 + 70 + 71 + 72 + 73 + 74 + 75 + 76 + 77 + 78 + 79 + 80 + 81 + 82 + 83 + 84 + 85 + 86 + 87 + 88 + 89 + 90 + 91 + 92 + 93 + 94 + 95 + 96 + 97 + 98 + 99 + 100 |
| July 1, 1917 | " | Joyce | A. + | P. Stanley | Carroll E. Epps, et al. | 1059 | 701 | | "Sams Sams" Hgts" Lot 107 Merrill Ave. |

INDIRECT or GRANTEE Index to Deeds — Greenville County, S. C.

2

(C) REG. U. S. PAT. OFFICE *Chas. McCall* County Indexes Since 1888 An Identifying Trade Mark

Open at Proper Tab according to First Letter or Letters of Name and refer to Buff Sub-Index sheet for page reference.

COTT FAMILY NAME INDEX No. 75 © 1949
MADE BY THE COTT INDEX COMPANY, COLUMBUS, OHIO
SOLD BY WALKER, EVANS & COGSWELL CO., CHARLESTON, S.C.

| FILE NUMBER DATE OF RECORD | GRANTEES FAMILY NAMES | GIVEN NAMES ABCDEFGH | GIVEN NAMES IJKLMNO | GIVEN NAMES PQRSTUVWXYZ | GRANTORS | BOOK | PAGE | No. of Acres | BRIEF DESCRIPTION, LOCATION, ETC. (Not Warranted) |
|-------------------------------|--------------------------|-------------------------|------------------------|--------------------------------|-----------------------------|------|------|--------------|---|
| 20150 Jan. 5, 1977 | Jate | | | Wayne ^{etal} | David W. Reese, Jr. | 1071 | 375 | } | Lot. 9.40 Acs. New Bruce Rd. |
| " | " | | | Thelma B. ^{etal} | " " " | 1071 | 375 | | |
| 20148 Jan. 5, 1977 | " | | | Wayne ^{etal} | Meloid R. Reese | 1071 | 376 | } | Lot. 9.40 Acs. New Bruce Rd. |
| " | " | | | Thelma B. ^{etal} | " " | 1071 | 376 | | |
| 20149 Jan. 5, 1977 | " | | | Wayne ^{etal} | Elizabeth Reese Schumpert | 1071 | 377 | } | Lot. 9.40 Acs. New Bruce Rd. |
| " | " | | | Thelma B. ^{etal} | " " " | 1071 | 377 | | |
| 24568 Feb. 21, 1978 | Jate | Arthur H. | | | Rosa M. Dutton | 1073 | 963 | | Lots 1 & 2 |
| 24568 Feb. 21, 1978 | Jate | Arthur H. | | | Rosa M. Dutton | 1073 | 964 | | Lots 3, 4, & 5 |
| 29311 April 4, 1978 | " | | Leona S. | Thomas ^{Rayal} | R. Dennis Mahaffey et al | 1076 | 522 | | Lot 2: 1.43 Acs. Bates Tp. Newland "Hiville" Tp. |
| 29283 April 4, 1978 | " | Galleen | | | Edna E. Pinson | 1076 | 525 | | Lot 17 & lot 16 Perry Rd. Bld. 1 |
| 29970 Apr. 11, 1978 | Jate | | Jane S. | | George E. Jate | 1076 | 903 | | Int Pt. lot 24 Argonne Dr. |
| 31467 Apr. 24, 1978 | Jate | | Jack P. Jr. | Virginia ^{Lois et al} | Bankers Trust of S. C. | 1077 | 641 | } | Pt. lot 111 Penn. (Smith) St. Hiville Tp. (Reserved Life Estate for Virginia B. Jate) |
| " | " | | Margaret Bell | | " " " | 1077 | 641 | | |
| 31470 Apr. 24, 1978 | " | | | Virginia B. | Jack P. Jate, Jr. et al | 1077 | 639 | | Int. Pt. lot 111 Penn. (Smith) St. |
| 35997 June 1, 1978 | " | Charles W. + | | Rachel J. | Fred F. Evans, et al | 1077 | 213 | | Lot 23 "Edwards Forest" Sec IV |
| 36658 June 7, 1978 | " | Barolyn Heneva | | Franklin Thomas | J. M ^{rs} D. Bruce | 1080 | 665 | | Lot Springer St. |

INDIRECT or GRANTEE Index to Real Estate Deeds -- Greenville County, S. C.

Open at Proper Tab according to First Letter or Letters of Name and refer to Buff Sub-Index sheet for page reference.

(D)

1978-1979 DEEDS, GREENVILLE, S. C.

| FILE NUMBER | GRANTEES FAMILY NAMES | GIVEN NAMES ABCDEFGH | GIVEN NAMES IJKLMNO | GIVEN NAMES PQRSTUWXYZ | GRANTORS | BOOK | PAGE | NO. OF ACRES | BRIEF DESCRIPTION, LOCATION, ETC. (NOT WARRANTED) |
|----------------|-----------------------|--------------------------|---------------------|--|--------------------------------------|------|------|--------------|---|
| 38412 | Tate | etal Hrouer J | | | Naomi S. Trammell | 1081 | 656 | | Lot 2 Blk. 8 Judson Mill Village |
| June 21, 1978 | " | etal Barbara H | | | " | 1081 | 656 | | |
| " | " | | | | | | | | |
| 5214 | " | | | Huest Terry Jo | Edna S. Huest | 1085 | 501 | | Int. 4.65 Acs. Marietta |
| Aug. 17, 1978 | " | | | | | | | | "Palham Woods" Sec. I |
| 6927 | " | | | | Jack C. Shaw Bldg. | 1086 | 501 | | Lot 77 Bridle Path Ln |
| Aug 31, 1978 | " | Douglas Kent + Nancy Lee | | | | | | | Ip. |
| 8424 | " | Glenn Edward | | | Terry Jo Huest Tate | 1087 | 350 | | Int. 4.65 Acs. Fern Hwy, Marietta, Bates |
| Sept. 14, 1978 | " | | | | | | | | Valley" |
| 9463 | " | | | Virginia B | Bobbie Joe Allman | 1088 | 437 | | Lot 277 Prancer Ave. "Pleasant |
| Sept. 22, 1978 | " | | | | | | | | Sec. II |
| 10547 | " | Gathy D. | + | Terry A. | Helen M. O'Brien | 1089 | 128 | | Lot 150 Maryland Ave. "Oak Crest" |
| Oct 3, 1978 | " | | | | for John H. Gregory, Ltd + committee | | | | |
| 11457 | " | | | John H. + Virginia N. | Frank P. McRowan, Jr, Master | 1089 | 718 | | Lot 55 West Ave. |
| Oct 11, 1978 | " | | | D/B/c Investments Diversified Std. Inc | | | | | |
| 12631 | " | | | Stanley H. et al | Cats Corp. et al | 1090 | 417 | | Memorandum of Lease |
| Oct 23, 1978 | " | | | | | | | | |
| 16960 | " | | | Manda G. + Stephen R. | Alma O. Dodd | 1093 | 52 | | Lot 35 Bates Ip. |
| Dec 4, 1978 | " | | | | | | | | |
| 21915 | " | | | Drene S. | George E. Tate | 1096 | 6 | | Int. Pt. Lot 24 Argonne Dr. |
| Jan 25, 1979 | " | | | | | | | | Aces" |
| 26413 | " | | | Mary Frances | Loy F. Tate | 1098 | 507 | | Int. Lot 14 Quinlan Dr. "Quinlan |
| Mar 15, 1979 | " | | | | | | | | Mills Village" Sec. II |
| 26984 | " | | | Virginia B et al | Dillard D. Cheek | 1098 | 961 | | Lots 64 + 65 Fourth St. "Judson |
| Mar 21, 1979 | " | | | | | | | | |
| 28689 | " | | | Mary H. | Kenneth E. Campbell et al | 1099 | 867 | 1.90 | Acs. Bates Rd. O'Neal Ip. |
| Apr 4, 1979 | " | | | | | | | | |
| 31717 | " | | | Thomas E. et al | Frances R. Bailey | 1101 | 547 | | Pt. Lot 99 Chandler St. Also Pt. Lot |
| May 1, 1979 | " | | | | | | | | 100 Chandler St. Blk C |
| " | " | | | Sandra R. et al | " | 1101 | 547 | | |

INDIRECT or GRANTEE Index to Real Estate Deeds -- Greenville County, S. C.

(D)

Open at Proper Tab according to First Letter or Letters of Name and refer to Buff Sub-Index sheet for page reference.

METS PRINTING CO., GREENVILLE, S. C.

| FILE NUMBER DATE OF RECORD | GRANTEES FAMILY NAMES | GIVEN NAMES ABCDEFGHIJ | GIVEN NAMES JKLMNOPQ | GIVEN NAMES RSTUVWXYZ | GRANTORS | BOOK | PAGE | NO. OF ACRES | BRIEF DESCRIPTION, LOCATION, ETC. (NOT WARRANTED) |
|--------------------------------|--------------------------|---------------------------|-------------------------|--------------------------|---|------|------|-----------------|---|
| 35487 June 1, 1979 6581 | Tate | Billie D. | | | James B. Adams, et al | 1103 | 852 | | Regime Unit 2-A Heritage Ct. Horiz Prop. |
| Aug 24, 1979 7282 | " | Arthur H. | | | Arthur L. Dutton | 1110 | 37 | | Lots 6 + 7 |
| Aug 30, 1979 89816 | " | Dorothy Juanita | | | Thomas Royal Tate, et al | 1110 | 452 | | Lot 2 = 1.43 Acs. Bates Tp. |
| Sept 13, 1979 10449 | " | Dorothy Juanita | | | Thomas Royal Tate, et al | 1111 | 457 | | Easement v. R/W of Ingress & Egress Mills' Sec. II |
| Sept 26, 1979 11438 | " | Anita M. | | | House Rentals, Inc. | 1112 | 290 | | Lot 102 W. High St. "Dunbar" |
| Oct 4, 1979 | " | Frances D., et al | | | Viola Chandler Duncan | 1112 | 967 | | Int. Lots 246 + 247, Grille Tp. |
| " | " | Bert J., et al | | | " " | 1112 | 962 | | |
| 17432 Nov 23, 1979 19157 | " | | | et al Virginia B. | Willie B Henderson, Jr. | 1116 | 253 | | "South Front Estates" Lot 140 Springfield Dr. Blk. 1116 - 253 |
| Dec 11, 1979 20560 | " | | | et al Virginia B. | Catherine Henderson | 1117 | 182 | | Renunciation of Dower - See Deed Sec. II Mauldin |
| Dec 27, 1979 25518 | " | | | Maxie C. Jr. | Michael G. Askins et al | 1117 | 968 | | Lot 71 Quaker Ct. "Hillsborough" Quit Claim Deed |
| Feb 25, 1980 25632 | " | | | Pernecia | Annie Mae Smith | 1121 | 26 | | Lot Peden St. on Pump House Rd. 3 1/2 Acs. |
| Feb 25, 1980 32110 | " | | | Ray P. | formerly x/a Vivian B. Summey Vivian B. Tate | 1121 | 78 | | Int. Lot 16 Perry Ave. "Pinehaven" |
| May 2, 1980 32640 | " | Grace M. | | | Gachin L. Tate | 1125 | 52 | | Lot 6 Paris Mtn. Tp. "Homestead acre" |
| May 8, 1980 33548 | " | George D. | | | Donald F. Waggoner | 1125 | 357 | | Lot 32 Homewood Dr. (and) |
| May 19, 1980 34028 | " | | | et al Lucille H. | J. Harold Hudson et al | 1126 | 41 | | 3 Tracts Old Spartanburg Rd. "Slopes" Sec. III |
| May 23, 1980 | " | | | Joyce C. | Brown Enterprises of S.C. Inc. | 1126 | 309 | | Lot 202 Cedar Creek Dr. "Murray" |

INDIRECT or GRANTEE Index to Deeds — Greenville County, S. C.

KEYS PRINTING CO., GREENVILLE, S. C.

Open at Proper Tab according to First Letter or Letters of Name and refer to Buff Sub-Index sheet for page reference.

| FILE NUMBER DATE OF RECORD | GRANTEES FAMILY NAMES | GIVEN NAMES ABCDEFGHIJ | GIVEN NAMES JKLMNO | GIVEN NAMES PQRSTUVWXYZ | GRANTORS | BOOK | PAGE | No. of Acres | BRIEF DESCRIPTION, LOCATION, ETC. (Not Warranted) |
|-------------------------------|--------------------------|---------------------------|-----------------------|----------------------------|--|------|------|-----------------|---|
| 36106 June 18, 1980 | Tate | anne Catherine | + | michael Thomas | etal Alan Bruce Williamson | 1127 | 732 | | Lot 72 Merrifield Park Sec. 2 |
| 4061 Aug 11, 1980 | " | | | James A. & Shirley R. | etal John Henry Dogan | 1130 | 828 | 1.25 | Acc. Oaklawn Tp. |
| 4918 Aug 19, 1980 | " | Carolyn W. & John W. | | | Preston J. Owens, etal | 1131 | 520 | | 2p Lot 20 Hammett Co. Rd Chick Spgs |
| 8770 Sept 18, 1980 | " | Douglas R. | | | John E. Medaris etal | 1133 | 769 | | Lot 42 N. Estate Dr. Crestwood |
| " | " | Alma J. | | | " " " " | 1133 | 769 | | 2nd " |
| 12579 Oct. 22, 1980 | " | | | John W. etal | Railroad Co. a Virginia, etal Seaboard Coast Line | 1135 | 965 | | Pennsylvania Ave. Quit Claim Int. 0.14 Acres |
| 13644 Oct. 31, 1980 | " | Billie S. | | | Waldain - Merry Oak Pk Suc. | 1136 | 492 | | Mon. Prop. Reg. III Unit 25-B Waldain M. G. Oaks |
| 15988 Nov. 25, 1980 | " | George B. Lynn S. | | | Balentine Brothers Bldg. a Pts. | 1137 | 892 | | Lot 140 Gray Fox Run Sec. 2 |
| 16208 Nov. 26, 1980 | " | Charles Alexander | | | McDaniel Associates, | 1137 | 962 | | West Norz. Pky Reg. Townhome #200 McDaniel Green |
| 17022 Dec. 5, 1980 | " | | | Diane etal Martha | Lucy J. Davis | 1138 | 542 | | Sub. Est. Reserved for Grantor Lot Old Rutledge Rd. (Mountain Creek Rd.) |
| 18437 Dec. 22, 1980 | " | George E. | | | Charles H. Cely, Jr. | 1139 | 377 | | Int. lot Briarcliff Dr. (Park Rd.) |
| 24374 Mar. 2, 1981 | " | et al Groner L. | | | Leroy Cannon Realty, Inc. | 1143 | 448 | 2.24 | Acc = Lot 17 Cannon Estate Sec. II |
| " | " | et al Barbara Helen | | | " " " " | 1143 | 448 | | |
| 25988 Mar. 17, 1981 | " | Gerald Thomas | | | Lucile Hudson Tate | 1144 | 518 | | General Power of Attorney |
| 25906 Mar. 17, 1981 | " | | | Lindsay Victoria | Herbert L. Wright, Jr. | 1144 | 485 | | Stone Estates Lot 18 + Pt lots 17 + 19 Wilshire Dr. |
| 28475 Apr. 10, 1981 | " | Colleen | | | Edna E. Paxon | 1146 | 29 | | "Newland" Lots 16 + 17 Perry Rd. Blk 1 |

INDIRECT or GRANTEE Index to Deeds — Greenville County, S. C.

(E)

KEYS PRINTING CO., GREENVILLE, S. C.

Open at Proper Tab according to First Letter or Letters of Name and refer to Buff Sub-Index sheet for page reference.

| FILE NUMBER DATE OF RECORD | GRANTEES FAMILY NAMES | GIVEN NAMES ABCDEFGHIJ | GIVEN NAMES JKLMNO | GIVEN NAMES PQRSTUVWXYZ | GRANTORS | BOOK | PAGE | No. of Acres | BRIEF DESCRIPTION, LOCATION, ETC. (Not Warranted) |
|-------------------------------|--------------------------|---------------------------|-----------------------|----------------------------|---------------------------|------|------|-----------------|---|
| 29548 Apr. 21, 1981 | Tate | Glenda | | | W. T. Spencer, as trustee | 1146 | 692 | 2.23 | Tp. Acres Farris Bridge Rd. Paris Mt. Park |
| 34945 June 17, 1981 | " | | Jim et al | | M. E. Syms | 1150 | 132 | | Lot 147 Clewaine Ave. East St. Chick Spgs. Sp. |
| 6291 Sept. 9, 1981 | " | Carolyn W. | John W. | | Palmer R. Lister, et al | 1154 | 765 | | Lot Donaldson St. & South main |
| 13950 Dec. 14, 1981 | " | Carolyn W. | Indiv + | | Callins Music Co. Inc. | 1159 | 427 | | Gain Machine Agreement |
| 16168 Jan. 18, 1982 | " | Carole J. | + | Richard A. | Academy Rental Co. Inc. | 1161 | 159 | | Lot 70 Heritage Lakes |
| 19230 Feb. 26, 1982 | " | Harry Lee, Jr. | + | Ruth Ann | Thomas E. Farmer | 1163 | 19 | | Lot 17 Pelham St. |
| 22780 Apr. 12, 1982 | " | Glenda C. | | | W. T. Spencer | 1165 | 246 | 0.12 | Acres Lakeside Dr. Laguna Dr. & S.C. Hwy. # 417 |
| 1250 July 16, 1982 | " | Harry L. St. | + | Polly J. | Laddie Lynn Jones | 1170 | 235 | | Bound for Little - 9.65 Acres |
| 2570 Aug 2, 1982 | " | Barbara W. | | | Hazel F. Wilbanks | 1171 | 296 | | Power of attorney Creek Sec. 3 |
| 3886 Aug 16, 1982 | " | | Jack P. | Virginia P. | Collins Creek, Inc. | 1172 | 256 | | Lot 77 Babbs Hollow Collins |
| 4134 Aug 19, 1982 | " | Don E. | + | Ronald K. | Roy J. Edge | 1172 | 391 | | Lot 25 Monavies |
| 17640 Jan 19, 1983 | " | S. Wayne | + | Thelma B. | Dean Fowler, et al | 1181 | 73 | | Int. 4.7 Acres New Brown Road |
| 19028 Feb. 2, 1983 | " | | | Stephen B. | Billie G. Mc Cravy | 1181 | 831 | 1.69 | Acres. |
| 20191 Feb. 15, 1983 | " | Carolyn | | | Sandra L. Baine | 1182 | 640 | | Special Power of Attorney Rt. "Brook Glen Gardens" + |
| 27537 Apr. 22, 1983 | " | | | Virginia P. | Jack P. Tate | 1186 | 819 | | Lot 83 Ravensworth Rd. + Hillbrook Creek " Sec. 3 |
| 27538 Apr. 23, 1983 | " | | | Virginia P. | Jack P. Tate | 1186 | 820 | | Lot 77 R/W Babbs Hollow "Collins |

INDIRECT or GRANTEE Index to Deeds — Greenville County, S. C.

2
(F)

KEYS PRINTING CO., GREENVILLE, S. C.

Open at Proper Tab according to First Letter or Letters of Name and refer to Buff Sub-Index sheet for page reference.

| FILE NUMBER DATE OF RECORD | GRANTEES FAMILY NAMES | GIVEN NAMES ABCDEFGHIJ | GIVEN NAMES JKLMNOPQ | GIVEN NAMES RSTUVWXYZ | GRANTORS | BOOK | PAGE | No. of Acres | BRIEF DESCRIPTION, LOCATION, ETC. (Not Warranted) |
|-------------------------------|--------------------------|---------------------------|-------------------------|----------------------------|----------------------------------|------|------|---|--|
| 27704 Apr 25, 1983 | Tate | E. G. Jr. | etal | | Alva R. Tate | 1186 | 955 | 11.3 | Acres D'neal Tp. |
| " | " | Frances F. | etal | | " " " | 1186 | 955 | | |
| 28673 May 2, 1983 | " | Anita B. | | | Don K. Tate | 1187 | 472 | Sec. 3 Int. lot 113 Langlewood, Elder (Watson St.) Nicholston Grv/F Lots 86 + 87 Bradwell St. + M. J. Rd. 0.17 Acre 2P wife Estate 10.61 Ac Double Spr | |
| 32003 May 30, 1983 | " | | Jimmie | | R. E. Fincher | 1189 | 99 | | |
| 2182 July 20, 1983 | " | | William P. | | Jamie Tate Burnett | 1192 | 693 | Lot 5 | |
| 3197 Aug 2, 1983 | " | Harold E. | | | Maxie Louise Jones | 1193 | 609 | | |
| 4374 Aug 5, 1983 | " | | | Wallace O. ^{etal} | Ned A. Foster, etal | 1193 | 890 | Lot 67 Orlando Ave. Paris Riley Park | |
| " | " | | | Phyllis J. ^{etal} | " " " | 1193 | 890 | | |
| 9867 Sept 23, 1983 | " | | Greene S. | | Nancy A. Wiesner | 1197 | 50 | Park Rd.) Lot Briarcliff Dr. (formerly Lots 5-10 Thomas St | |
| 11625 Oct 3, 1983 | " | | Nona Lindsey | | Lattie M. Langley | 1197 | 661 | | |
| 11620 Oct 7, 1983 | " | | | Susan | College Properties, Inc. | 1198 | 25 | Lot 26 1200 Peckham Pl / Sec 1 Sub Foxhall Rd. | |
| 19283 Dec 16, 1983 | " | | | Virginia | Debra C. McKinney | 1202 | 638 | | |
| 22202 Jan 17, 1984 | " | | Jim | | Erwin Latimore | 1204 | 516 | Lot, S. Calhoun St. 2.24 Ac. Lot 11 Artillery Ct. Cannon Est. Sec II | |
| 23558 Jan 21, 1984 | " | Bruce L. | etal | | Eugene J. Greene ^{etal} | 1205 | 439 | | |
| " | " | Barbara | Helen etal | | " " " | 1205 | 439 | | |
| 28290 Mar 15, 1984 | " | Barry K. | + Robin S. | | Tommy R. Copelan | 1208 | 116 | .75 acres | |

INDIRECT or GRANTEE Index to Deeds — Greenville County, S. C.

KEYS PRINTING CO., GREENVILLE, S. C.

Open at Proper Tab according to First Letter or Letters of Name and refer to Buff Sub-Index sheet for page reference.

| FILE NUMBER DATE OF RECORD | GRANTEES FAMILY NAMES | GIVEN NAMES ABCDEFGHIJ | GIVEN NAMES JKLMNO | GIVEN NAMES PQRSTUVWXYZ | GRANTORS | BOOK | PAGE | No. of Acres | BRIEF DESCRIPTION, LOCATION, ETC. (Not Warranted) |
|-------------------------------|--------------------------|---------------------------|-----------------------|----------------------------|--|------|------|-----------------|--|
| 28285 Mar 15, 1984 | Tate | Fred J. | | etal | Apie T. Craft | 1208 | 130 | | Lot McElhenny Rd. O'Neal Tp |
| 36065 May 6, 1984 | " | | Michael U. | etal | American Service Corp | 1212 | 727 | | Lot 3 Quail Run Civ. "Quail Run" |
| " | " | | Kathy A. | etal | " | 1212 | 727 | | |
| 9526 Sept 16, 1984 | " | | Jimie E. | etal | By ^{my input} my input ^{et al} et al Cynthia Clark and John | 1222 | 151 | | Lot 3 Mac Doran |
| 12159 Oct 22, 1984 | " | | Jimmie | etal | Ralph E. Cox Jr. Exec + Sr. | 1224 | 627 | | Highstown Hgts. Lot 11 Rebecca Ave. "A" Ave. |
| 16676 Dec 3, 1984 | " | | Nona Lindsey | etal | Lattie Langley | 1227 | 793 | | Parcel also strip Thomas St. |
| 17523 Dec 11, 1984 | " | Charles E. Jr. | Nancy A. | | Builders & Developers Inc. | 1228 | 275 | | Poinsettia Sec 1 & 2 Ville Lot 333 Alpine Dr. |
| 19534 Dec 31, 1984 | " | Charles E. Jr. | Nancy A. | | Poinsett Realty Co. | 1230 | 148 | | Sec 1 5 ft strip of lot 332 Poinsettia |
| 23474 Feb 8, 1985 | " | | Keith | etal | Billy Steel Alverson | 1232 | 596 | | Lot Old Hundred Rd. Oaklawn Tp. |
| " | " | | Timothy | etal | " | 1232 | 596 | | |
| " | " | | Sandra | | " | 1232 | 596 | | Greendale Dale |
| 32283 Apr 26, 1985 | " | | Jim | | John W. Jones | 1238 | 63 | | Pt Lot 9 Allendale Ln. |
| 33607 May 7, 1985 | " | | | etal Patsy L. | Sarah L. Scarborough | 1238 | 873 | | General Power of Attorney |
| 34456 May 14, 1985 | " | Darryl L. | | + Polly J. | Laddie Lynn Jones | 1239 | 410 | 9.65 | ac. Co. League Dr + Hwy 419 |
| 36638 June 3, 1985 | " | | Linda C. | + Ray A. | Donald M. Tate | 1240 | 818 | | Int Parcel Hwy 14 |
| 36633 June 5, 1985 | " | | Donald M. | etal | Stephen M. Young | 1240 | 819 | | Quit Claim Easement Hwy 14 |
| " | " | | Edna A. | etal | " | 1240 | 819 | | |

INDIRECT or GRANTEE Index to Deeds — Greenville County, S. C.

REG. U. S. PAT OFFICE *Chas McCott* County Indexes Since 1888 An Identifying Trade Mark


☞ Open at Proper Tab according to First Letter or Letters of Name and refer to Buff Sub-Index sheet for page reference.

COTT FAMILY NAME INDEX No. 75 © 1949
MADE BY THE COTT INDEX COMPANY, COLUMBUS, OHIO
SOLD BY WALKER, EVANS & COGSWELL CO., CHARLESTON, S.C. ()

| FILE NUMBER DATE OF RECORD | GRANTEES FAMILY NAMES | GIVEN NAMES ABCDEFGHIJ | GIVEN NAMES KLMNO | GIVEN NAMES PQRSTUVWXYZ | GRANTORS | BOOK | PAGE | No. of Acres | BRIEF DESCRIPTION, LOCATION, ETC. (Not Warranted) |
|-------------------------------|--------------------------|---------------------------|----------------------|----------------------------|---|------|------|--------------|---|
| 37825 June 12, 1985 | Tate | Emma V. | | | Wallace O. Tate | 1241 | 585 | | Augusta Rd. Ranches Int Lot 10 8 Beck Ave |
| 37918 June 13, 1985 | " | Jimi | | | John W. Jones ^{etc} | 1241 | 759 | | Wile Lot 10 Allendale Dr, Greenville |
| 39104 June 24, 1985 | " | Carolyn L + Jesse H. Jr. | | | S. O. Bramlette ^{etal} | 1242 | 527 | | Lake Hts. Sec III Lot 10 Stone Dr. Stone |
| 39614 June 27, 1985 | " | Carolyn W + John W. | | | Evelyn H. Brezeale | 1242 | 814 | | Ed. Chick Sp. Sp. Lots 19 + 21 Hammett Bridge |
| 1526 July 15, 1985 | " | | | Susan ^{etal} | College Properties, Inc. | 1244 | 91 | | 3 Lot 9, 1200 Bellam, Ph I, Sec |
| 2949 Jul 26, 1985 | " | Jimmie | | ^{etal} | Alliance Mortgage Co. | 1244 | 953 | | See Stone Park Lot 43, Brunson St. |
| 5606 Aug 16, 1985 | " | Billie S. | | | Robert H. Small | 1246 | 597 | | Extr. Club Pointe Ph III, Sec III Lot 9 = .11 acs Kindin way |
| 5850 Aug 19, 1985 | " | (Jim) Jimmie | | | Thomas J. Beasley | 1246 | 814 | | Dr. Lots 33 + 34 + PT Lot 35 - Sulman |
| 91652 Oct 3, 1985 | " | Jacklin | | | Dore M. Tate | 1249 | 896 | | Power of attorney |
| 12760 Oct 14, 1985 | " | Jacklin S. | | | Grace M. Tate ^{Partly in fact Jacklin S. Tate} | 1250 | 825 | | 3 Parcels (Nickel town Hts Map 1) |
| 16505 Nov 12, 1985 | " | Jimmie | | ^{etal} | Sec of Housing + Urban ^{Develop.} | 1253 | 196 | | Lot 121 Nickel Town Hts. |
| 18062 Nov 26, 1985 | " | Jimmie | | | Jimmie Sewin Corp | 1254 | 121 | | Lot 9 Quil Run Cr. Quil Run |
| 19129 Dec 6, 1985 | " | Danny H. + Robin | | | Danny H. Copelan | 1254 | 159 | | Easement Hilreath Mill Rd) O'neal Sp. |
| 21313 Dec 27, 1985 | " | Barbara + Wade | | | Alice Jones | 1256 | 168 | | Lots 1 + 2 Hwy 101 (Green - |
| 28604 Mar 3, 1986 | " | Barry S. | | | Joe S. Thomason | 1260 | 875 | 3.00 | Acres Ridgeway Rd. Dunklin Sp. |
| 29555 Mar 11, 1986 | " | | | Ronald B. | Wilton H. Drupp ^{etal} | 1261 | 590 | 8.12 | Acres Hwy (23-33) W. |

INDIRECT or GRANTEE Index to Deeds — Greenville County, S. C.

REG. U. S. PAT. OFFICE *Chas. M. Cott* County Indexes Since 1888 An Identifying Trade Mark

 Open at Proper Tab according to First Letter or Letters of Name and refer to Buff Sub-Index sheet for page reference.

COTT FAMILY NAME INDEX No. 75 © 1949
MADE BY THE COTT INDEX COMPANY, COLUMBUS, OHIO
SOLD BY WALKER, EVANS & COGSWELL CO., CHARLESTON, S.C.

| FILE NUMBER DATE OF RECORD | GRANTEES FAMILY NAMES | GIVEN NAMES ABCDEFGHIJ | GIVEN NAMES JKLMNOPQ | GIVEN NAMES RSTUVWXYZ | GRANTORS | BOOK | PAGE | No. of Acres | BRIEF DESCRIPTION, LOCATION, ETC. (Not Warranted) |
|-------------------------------|--------------------------|---------------------------|-------------------------|--------------------------------|--|------|------|--------------|---|
| 32238 April, 1986 | Tate | | | <i>et al</i> Ronald L. Burt | <i>Inc.</i> Burt Fifty-Fifth St. | 1263 | 244 | | apt 48 Williamsburg at Botany Woods Hair Prop. Regime, Int'l in Right of Ingress + egress |
| " " " | " | | | <i>et al</i> Sherry B. | " " " | 1263 | 244 | | |
| 32463 Apr 3, 1986 | " | | | <i>et al</i> Michael W. | The Smith Co. of Biville, Inc | 1263 | 385 | | Lot 105 Silverleaf, Sec 1-B |
| " " " | " | | | <i>et al</i> Mary E. | " " " | 1263 | 385 | | |
| 35456 Apr 29, 1986 | " | D. Wayne | | + Helma B. | Frank W. Beacham <i>et al</i> | 1265 | 136 | 9.37 | acs Beacham Rd. O'Neal Sp. |
| 35787 Apr 30, 1986 | " | | | Jimmie <i>et al</i> | Eugene Lomax <i>et al</i> | 1265 | 299 | | Lot 16 Palm St. |
| 40422 June 3, 1986 | " | Serge E. | | <i>et al</i> | Burt Fifty-Fifth St. <i>Inc.</i> | 1267 | 749 | | Hair Prop Regime Also R/W Apt 28 Williamsburg at Botany Woods |
| 42248 June 17, 1986 | " | August + Nancy L. | | <i>et al</i> | Alan L. Howard <i>et al</i> | 1268 | 856 | | Lot 18 Brookfield West Sec 1 Club View Hts. |
| 8182 Aug 27, 1986 | " | | | Kenneth <i>et al</i> | Wallace R. Morris <i>et al</i> | 1274 | 397 | | Lot 49 Magnolia Blvd. |
| 13599 Oct 2, 1986 | " | | | Jimmie | Sec 9 Housing + Urban <i>Agency</i> | 1277 | 354 | | Lot 13 Cr Dale Dr + Ellison St. |
| 17382 Oct 29, 1986 | " | | | Jimmie | S. Sidney <i>et al</i> | 1279 | 456 | | Site # 1 + 2. Beechwood Ave |
| 17968 Nov 3, 1986 | " | Frances Elizabeth | | <i>Duncan</i> | Bert Junior Tate | 1279 | 851 | | Durable power of Attorney |
| 17969 Nov 3, 1986 | " | Bert Junior | | <i>Tate</i> | Frances Elizabeth Duncan <i>Tate</i> | 1279 | 855 | | Durable power of Attorney |
| 30433 Jan 21, 1987 | " | Carolyn W. John | | <i>et al</i> | Hindman Music Co. <i>et al</i> | 1286 | 771 | | Coin Machine Agreements Austin Sp. |
| 33922 Feb 19, 1987 | " | | | Polly J. | Essie Mae Howard Jones <i>et al</i> | 1288 | 680 | | Lot 1 W. Curtis + E. Maple Sts. |
| 40578 Mar 30, 1987 | " | | | Jimmie | <i>attorney fact for S. Sidney</i> James D. Calmes III <i>et al</i> | 1291 | 505 | | Lot 3 Beechwood Dr. |

REVERSE or GRANTEE Index to Deeds — Greenville County, S. C.

REG. U. S. PAT OFFICE *ChumCott* County Indexes Since 1888 An Identifying Trade Mark

Open at Proper Tab according to First Letter or Letters of Name and refer to Buff Sub-Index sheet for page reference.

COTT FAMILY NAME INDEX No. 75 © 1949
MADE BY THE COTT INDEX COMPANY, COLUMBUS, OHIO
SOLD BY PHOTO COPY SUPPLY, MAULDIN, S. C.

()

| FILE NUMBER | DATE OF RECORD | GRANTEES FAMILY NAMES | GIVEN NAMES ABCDEFGH | GIVEN NAMES IJKLMNO | GIVEN NAMES PQRSTUWXYZ | GRANTORS | BOOK | PAGE | No. of Acres | BRIEF DESCRIPTION, LOCATION, ETC. (Not Warranted) |
|-------------|----------------|-----------------------|-------------------------|---------------------|--|---|------|------|--------------|---|
| 44101 | Apr 16, 1987 | Tate | | | Gray Virginia | Laura Gray Parker | 1292 | 850 | | General power of attorney |
| 56728 | June 19, 1987 | " | | Jimmie | | Sylvia W. Farrest | 1297 | 833 | | Lot 161 Windage Ct. Hillsborough |
| 58135 | June 29, 1987 | " | | | Jack S. et al Wendell W. Bayne Brown | W. Bayne Brown | 1298 | 470 | | Lot 59, lot 60 Colony Rd. |
| 6 | July 1, 1987 | " | | Jack | | Antex Properties Inc | 1298 | 727 | | Lot 71 Scatterswood Ph 4 |
| 824 | July 6, 1987 | " | Charles W. | | | L. D. McCarrell | 1299 | 89 | | Option Agreement |
| 823 | " " | " | Brenda M. | | | " " " | 1299 | 89 | | |
| 823 | July 6, 1987 | " | Charles W. | | | Landon J. McCarrell | 1299 | 86 | 2.12 | acres State Park Rd. et al |
| | " " | " | Brenda M. | | | " " " | 1299 | 86 | | 3 easements |
| 3915 | Aug 3, 1987 | " | | Jimmie | | First Fed S & Assoc ^{SC} | 1301 | 500 | 0.41 | acres Hardale Lane |
| 6312 | Aug 4, 1987 | " | | M. G. Jr. | | Daniel M. Salle ^{et al} | 1301 | 661 | | Lot 5 Haywood Common |
| 16478 | Aug 28, 1987 | " | Harry Lee | | | Jannie W. Jones | 1303 | 755 | 20.58 | Acres League Dr. |
| 13715 | Sept 15, 1987 | " | | | Terry A. | Mrs Irene B. Feaster | 1305 | 383 | | pt Lots Welcome Rd. "Barksdale" |
| 23003 | Nov 11, 1987 | " | Martha W. | | Sidney B. | John A. Mitchell ^{III et al} | 1310 | 204 | | Lot 68 Rockingham Rd. Academy Sts |
| 23439 | Nov 13, 1987 | " | Co-ops. Jesse J. Jr. | | | Estates of Fred G. Lindsey master w. Daniel Garbrough Jr | 1310 | 504 | | Lot 0.4036 acres W. Jones |
| 27809 | Dec 15, 1987 | " | | Lard Jo Duane | | Harold G. Lard | 1312 | 931 | | General power of attorney |

REVERSE or GRANTEE Index to Deeds — Greenville County, S. C.

REG. U. S. PAT. OFFICE *Chas McCott* County Indexes Since 1888 An Identifying Trade Mark

Open at Proper Tab according to First Letter or Letters of Name and refer to Buff Sub-Index sheet for page reference.

COTT FAMILY NAME INDEX No. 75 © 1949
MADE BY THE COTT INDEX COMPANY, COLUMBUS, OHIO
SOLD BY PHOTO COPY SUPPLY, MAULDIN, S. C.

| FILE NUMBER DATE OF RECORD | GRANTEES FAMILY NAMES | GIVEN NAMES ABCDEFGH | GIVEN NAMES IJKLMNO | GIVEN NAMES PQRSTUVWXYZ | GRANTORS | BOOK | PAGE | No. of Acres | BRIEF DESCRIPTION, LOCATION, ETC. (Not Warranted) |
|-------------------------------|--------------------------|-------------------------|------------------------|----------------------------|---|------|------|-----------------|---|
| 29145 Dec 23, 1987 | Tate | | Jim | | Rice Properties, Inc | 1313 | 764 | | Shadowood Sec 1 Lot 22 Shadowood Dr. |
| 30349 Dec 31, 1987 | " | | Jesse Jr. | | Personal Representatives Jesse H. Tate Jr. et al | 1314 | 451 | 19.8 | Also R/W for ingress & egress Acres Deo 6.7 acres Bates Sp |
| 30346 Dec 31, 1987 | " | | Jesse H. | | Jesse H. Tate Jr. | 1314 | 454 | | 6.7 acres Also R/W for ingress & egress Int 19.8 acres Bates Sp. also |
| 30345 Dec 31, 1987 | " | | Jesse H. | | McGuire Victoria Lindsey T. | 1314 | 458 | | Also Personal Property Chick Sp. Sp. Int Lot 28 Normandy Rd. |
| 30475 Jan 4, 1988 | " | | Jesse H. | | Jesse H. Tate Jr. | 1314 | 535 | | Int 19.8 acres Also 6.7 acres Bates Sp. 1 Chick Sp. also personal property |
| 30477 Jan 4, 1988 | " | | Jesse H. | | McGuire Victoria Lindsey T. | 1314 | 537 | | Int Lot 28 Normandy Rd. Bottom woods |
| 33529 Feb 2, 1988 | " | | Jesse H. | | Jesse H. Tate Jr. | 1316 | 471 | | Bates Sp for original Deed Bk 1314 p 535 Int 19.8 acres. also 6.7 acres Also R/W |
| 34122 Feb 4, 1988 | " | | Jimmie et al | | Anna W. Smith | 1316 | 561 | | Lots 9 & 10 Arden St. Epton. |
| 35724 Feb 17, 1988 | " | | Jesse H. Jr. et al | | Personal Representatives Jesse H. Tate Jr. et al | 1317 | 360 | | Deed of Distribution Probate File # 87 ES 2301 004 Int Lot 57 |
| " " 36816 | " | | " | | " | 1317 | 360 | | Meadow Ave Augusta Acres Bantle Sp. Nichaltown Hts |
| 37112 Feb 25, 1988 | " | | Jim | | Sec 9 Housing + Urban | 1317 | 964 | | lot 112 Cowan Court, Map 2 to Tate Dr. |
| 37488 Feb 28, 1988 | " | Drine | | | Greenville County Council | 1318 | 152 | | Name Change of unnamed Rd |
| 41122 Mar 1, 1988 | " | | Jack P. | | Walth H. Kizer | 1318 | 295 | | Lot 6 Spring Forest at Butler |
| 41384 Mar 25, 1988 | " | | Wendell W. Bayne Brown | Jack Sr. et al | " | 1320 | 272 | | Pt Lot 59 Spur Dr + Colony Rd Points North Sub. |
| " " 41384 | " | | " | Shelby et al | " | 1320 | 272 | | " |
| Mar 28, 1988 | " | | Jim | | Sec 9 Housing + Urban | 1320 | 384 | | Rd) Parcel, Interstate 85 (Shrotage |

REVERSE or GRANTEE Index to Deeds — Greenville County, S. C.

REG. U. S. PAT. OFFICE *Chas McCott* County Indexes Since 1888 An Identifying Trade Mark


Open at Proper Tab according to First Letter or Letters of Name and refer to Buff Sub-Index sheet for page reference.

COTT FAMILY NAME INDEX No. 75 © 1949
MADE BY THE COTT INDEX COMPANY, COLUMBUS, OHIO
SOLD BY PHOTO COPY SUPPLY, MAULDIN, S. C. ()

| FILE NUMBER DATE OF RECORD | GRANTEES FAMILY NAMES | GIVEN NAMES ABCDEFGHIJ | GIVEN NAMES JKLMNO | GIVEN NAMES PQRSTUVWXYZ | GRANTORS | BOOK | PAGE | No. of Acres | BRIEF DESCRIPTION, LOCATION, ETC. (Not Warranted) |
|-------------------------------|--------------------------|---------------------------|-----------------------|-----------------------------------|--|------|------|--------------|---|
| 44527 Apr 15, 1988 | Tate | | | Kathleen S. Summey Kathleen S. | Ray P. Tate | 1322 | 162 | | Acres Int Lot 16 Percy Ave. Pickens Greenacre Doll Lot 12 Allendale Lane |
| 49083 May 16, 1988 | " | | | Jimmie | Alberta I. Gumes | 1325 | 368 | | Lot 12 Allendale Lane |
| 55698 June 15, 1988 | " | | | Wendell Charles | Kathryn Taylor Tate | 1328 | 207 | | Limited power of attorney |
| 55697 June 15, 1988 | " | | | Wendell Charles | Kathryn Taylor Tate | 1328 | 212 | | Power of attorney |
| 55696 June 15, 1988 | " | | | Kathryn T. | Personal Rep. Kathryn J. Tate | 1328 | 217 | | W. Scenic Dr. Montego, Bates Pk. Deed of Distribution Lots 7+8 |
| 58193 June 29, 1988 | " | | | Gray Virginia | Laura Gray Parker | 1329 | 787 | | General power of attorney |
| 664 July 1, 1988 | " | | | J. Wesley | Wendell Breiman | 1331 | 208 | | Bank for Title Lot 8 Rebecca |
| 2187 July 13, 1988 | " | | | Jimmie | Sec of Housing & Urban De rep | 1331 | 501 | | Lot 139 Idlewild |
| 3044 July 19, 1988 | " | | | Harrison Jr Jimmy et al | Precious J. Tate | 1332 | 121 | | Spence Dr. Int Lot 7 Old Augusta Rd |
| " " | " | | | Douglas et al | " " " | 1332 | 121 | | |
| 3171 July 19, 1988 | " | | | Jimmie | Sec of Housing & Urban De rep | 1332 | 173 | | Harris Prop Reg. Unit 91 Rainbow Villas |
| 4181 July 25, 1988 | " | | | Jesse H. Jr. et al | Per Rep for Estate of Nona Lindsey Tate Jr. et al | 1332 | 692 | | Acres Lots 5, 6, 7, 8, 9+10 Thomas St. Deed of Distribution Int Parcel Also Parcel |
| 4182 July 25, 1988 | " | | | Anne By In Catherine et al | Per Rep for Estate of Nona Lindsey Tate Jr. et al | 1332 | 696 | | Jimmie & Academy Sts. Deed of Distribution Int 0.4036 acs |
| " " | " | | | Jesse H. et al | " " " " | 1332 | 696 | | |
| " " | " | | | By Per Rep. Nona Lindsey | " " " | 1332 | 696 | | |
| 11637 Sept 1, 1988 | " | | | Donald | Linda Baine Tate | 1336 | 962 | | Power of attorney |

REVERSE or GRANTEE Index to Deeds — Greenville County, S. C.

REG. U. S. PAT. OFFICE *Chas. McCott* County Indexes Since 1888 An Identifying Trade Mark

 Open at Proper Tab according to First Letter or Letters of Name and refer to Buff Sub-index sheet for page reference.

COTT FAMILY NAME INDEX No. 75 © 1949
MADE BY THE COTT INDEX COMPANY, COLUMBUS, OHIO
SOLD BY PHOTO COPY SUPPLY, MAULDIN, S. C.

| FILE NUMBER DATE OF RECORD | GRANTEES FAMILY NAMES | GIVEN NAMES ABCDEFGHIJ | GIVEN NAMES JKLMNO | GIVEN NAMES PQRSTUVWXYZ | GRANTORS | BOOK | PAGE | No. of Acres | BRIEF DESCRIPTION, LOCATION, ETC. (Not Warranted) |
|-------------------------------|--------------------------|----------------------------------|-----------------------|----------------------------|---|------|------|--------------|---|
| 11937 Sept 6, 1988 | Tate | Charles ^{A.} | Martha ^{D.} | | D. J. Allen etal | 1337 | 150 | | At Lot 3 Casson Ave. Cherdeen Ave |
| 14228 Sept 19, 1988 | " | George ^{E.} | | | Estate of P.R. Shene Sexton Tate | 1338 | 473 | | Deed Distribution Lot 20 |
| 117928 Oct 10, 1988 | " | | Lucille | etal | Charles R. Casper etal | 1340 | 677 | | Right of way at Pepple Creek |
| 17793 Oct 10, 1988 | " | | | Susan etal | Todd Walter, Inc. | 1340 | 620 | | Lot 27 Fairway View |
| 17765 Oct 10, 1988 | " | | M. W. | etal | Shelley Realty & Construction Co. Inc. | 1340 | 595 | | Lot 104 Westwood South Sec 2, S'ville |
| " | " | | Maureen | etal | " " " | 1340 | 595 | | |
| 19743 Oct 20, 1988 | " | | Lucile | etal | Bernard M. McPheely etal | 1341 | 663 | | rights & power easement Declaration & agreement for Tap-on |
| 20137 Oct 27, 1988 | " | | Kenneth | etal | Debra Maris Kumbo | 1342 | 378 | | Int Lot 49 Traynham Blvd. Club View Hgts |
| " | " | | Jo Duane | etal | " " " | 1342 | 378 | | |
| 22675 Nov 7, 1988 | " | | Jack P. | | W. N. Leslie, Inc. | 1343 | 551 | | Butler Lot 7 Spring Forest at Blassy Mt Rd |
| 22448 Nov 7, 1988 | " | (Indefed of Error) see Taylor | Patricia | Corner | Johnny A. Taylor | 1343 | 413 | | Int East Lake Shore Dr. Marig Prop Reg. |
| 24040 Nov 16, 1988 | " | | Ida | | Sec of Housing & Urban Devp. | 1344 | 444 | | Unit 21 Rainbow Villas |
| 24659 Nov 21, 1988 | " | | Donald H. | etal | Windsor Roughty Co. Inc. | 1344 | 768 | | Lot 60 Lakeside Ph II |
| " | " | | Edna H. | etal | " " " | 1344 | 768 | | |
| 29274 Dec 7, 1988 | " | | John W. | | Carlynn W. Tate by atty in fact Charles W. Stilton | 1346 | 297 | | Int Chick Spgs Sp. Lot 20 Hamlet Bridge Rd. |
| 29376 Dec 7, 1988 | " | | Carlynn | | John W. Tate | 1346 | 302 | | Int Lot 21 Chick Spgs Sp. |

REVERSE or GRANTEE Index to Deeds — Greenville County, S. C.

REG. U. S. PAT. OFFICE *Chas McCorkle* County Indexes Since 1888 An Identifying Trade Mark

Open at Proper Tab according to First Letter or Letters of Name and refer to Buff Sub-Index sheet for page reference.

COTT FAMILY NAME INDEX No. 75 © 1949
MADE BY THE COTT INDEX COMPANY, COLUMBUS, OHIO
SOLD BY PHOTO COPY SUPPLY, MAULDIN, S. C.

()

| FILE NUMBER | DATE OF RECORD | GRANTEES FAMILY NAMES | GIVEN NAMES ABCDEFGH | GIVEN NAMES IJKLMNO | GIVEN NAMES PQRSTUWXYZ | GRANTORS | BOOK | PAGE | No. of Acres | BRIEF DESCRIPTION, LOCATION, ETC. (Not Warranted) |
|-------------|----------------|-----------------------|----------------------|---------------------|------------------------|-------------------------------|------|------|--------------|--|
| 28946 | Dec 16, 1988 | Tate | | | | Estate of P.F. Billie S. Tate | 1347 | 404 | | Wildaire-Merrydale, Harrisburg, Va. Deed of Distribution Unit 23-73 |
| 29091 | Dec 19, 1988 | " | Ronald M. etal | | | Windsor/Auegthy Co. Inc | 1347 | 464 | | Lot 60 Lakeside Ph II |
| " | " | " | Edna A. etal | | | " " | 1347 | 464 | | See Deed Bk 1344 pg 768 |
| 2042 | Jan 16, 1989 | " | | | S. G. Ronald etal | Heritage Homes, Inc | 1350 | 171 | | Lot 8 & River Downs Rd 2 Ph 43. |
| " | " | " | | | Sherry B. etal | " " | 1350 | 171 | | |
| 2252 | Jan 17, 1989 | " | | | Paula etal | Estate of Hampton David Ball | 1350 | 289 | | Subson St Deed of Distribution, Sub 29 |
| 2293 | Jan 17, 1989 | " | Linda C & Ray H. | | | Ronald M. Tate etal | 1350 | 325 | 0.96 | Acres State Hwy 14 |
| 2409 | Jan 18, 1989 | " | Jim etal | | | JR Associates | 1350 | 394 | | Lot 11 Fairfield Acres Sanford N.C. |
| " | " | " | Ida etal | | | " " | 1350 | 394 | | |
| 3796 | Jan 24, 1989 | " | | | Pauline etal | Dorah L. Fant etal | 1351 | 179 | | Lot 24 2denth St. |
| " | " | " | | | Pauline etal | " " | 1351 | 179 | | |
| 5027 | Feb 2, 1989 | " | | | Jack P. | W. N. Leslie, Inc | 1351 | 956 | | Lot 8 Spring Forest at Butler |
| 11598 | Mar 17, 1989 | " | Jim | | | Douglas B. Kesler etal | 1356 | 260 | | Lot Pendleton St. |
| 11597 | Mar 17, 1989 | " | Jim | | | Ronald G. Maede etal | 1356 | 261 | | strip less Parcel Lot Pendleton St. Also lot in Japan rights & owner easement see Bk 1344 pg 663 |
| 18053 | Apr 26, 1989 | " | Lucile etal | | | Bernard M. McPheely etal | 1360 | 136 | | Termination of declaration & agreement for Maritta |
| 20601 | May 11, 1989 | " | | | Henry Jo | Henry Edward Tate | 1361 | 508 | | Lot 4.65 ac New Hwy Bk 29 |

REVERSE or GRANTEE Index to Deeds — Greenville County, S. C.

REG. U. S. PAT. OFFICE *Chem-Cote* County Indexes Since 1888 An Identifying Trade Mark

Open at Proper Tab according to First Letter or Letters of Name and refer to Buff Sub-Index sheet for page reference.

COTT FAMILY NAME INDEX No. 75 © 1949
MADE BY THE COTT INDEX COMPANY, COLUMBUS, OHIO
SOLD BY PHOTO COPY SUPPLY, MAULDIN, S. C.

| FILE NUMBER DATE OF RECORD | GRANTEES FAMILY NAMES | GIVEN NAMES ABCDEFGHIJ | GIVEN NAMES JKLMNOPQ | GIVEN NAMES RSTUVWXYZ | GRANTORS | BOOK | PAGE | No. of Acres | BRIEF DESCRIPTION, LOCATION, ETC. (Not Warranted) |
|-------------------------------|--------------------------|---------------------------|-------------------------|--------------------------|--|------|------|--------------|--|
| 24112 June 2 1989 | Tate | Joyd Wayne | | | Joyd V. Tate | 1363 | 615 | | Power of attorney |
| 24113 June 2 1989 | " | Joyd Wayne | | | Arie M. Tate | 1363 | 621 | | Power of attorney |
| 26654 June 15 1989 | " | | | Jerry A. Joney | Gordon | 1364 | 743 | | Sec 18 Lot 102 Fresh Meadows Farm |
| 27312 June 23 1989 | " | | | Susan | George E. Tate | 1365 | 466 | | Providence Lots 5 & 6 Pendleton St. |
| 32231 July 24 1989 | " | | Milton Jr. | Robin | Bank of S.C. Citizens & Southern Nat'l | 1368 | 155 | 4.96 | Derep Co. Acres = Tract 8 Silder Creek |
| 45804 Oct 11 1989 | " | Eugene | | | Lawrence Fuller | 1375 | 749 | | Lot Deacon St. |
| 50279 Nov 6 1989 | " | Eugene | | | B. B. DuBose | 1378 | 646 | | Lot Mapwell Ave. |
| 57713 Nov 15 1989 | " | Harold Edward | | | For St Ann African M. S. Church Greenville County Tax Collector | 1379 | 611 | | Lot |