

INDIRECT or GRANTEE Index to Deeds — Greenville County, S. C.

REG. U. S. PAT. OFFICE *Chas McCott* County Indexes Since 1888
An Identifying Trade Mark

Open at Proper Tab according to First Letter or Letters of Name and refer to Buff Sub-Index sheet for page reference.

COTT FAMILY NAME INDEX No. 75 © 1949
MADE BY THE COTT INDEX COMPANY, COLUMBUS, OHIO
SOLD BY WALKER, EVANS & COGSWELL CO., CHARLESTON, S.C.

(A)


FILE NUMBER DATE OF RECORD	GRANTEES FAMILY NAMES	GIVEN NAMES ABCDEFGHIJ	GIVEN NAMES JKLMNOPQ	GIVEN NAMES RSTUVWXYZ	GRANTORS	BOOK	PAGE	No. of Acres	BRIEF DESCRIPTION, LOCATION, ETC. (Not Warranted)
21632 Jan 20, 1978	The Vista				^{a pth.} Devinger Road Land Co.	1072	282		Lot 10, Devinger Place Sec 7
22330 Jan 27, 1978	"	"	"	"	^{a pth.} Devinger Road Land Co.	1072	716		Lot 289 Devinger Place Sec VIII
22298 Jan 27, 1978	"	"	"	"	^{a pth.} Devinger Road Land Co.	1072	717		Lot 9 Devinger Place Sec VII
26131 Mar 7, 1978	"				^{at pth.} Deerwood Land Company	1074	874		Lot 2 "Sunrise Terrace"
27301 Mar 17, 1978	"				^{a pth.} Devinger Road Land Co.	1075	501		Lot 11 Devinger Place Sec VII
27300 Mar 17, 1978	"				^{a 2nd pth.} Devinger Road Land Co.	1075	500		Lot 91 Devinger Place Sec III
28159 Mar 24, 1978	"				Dee Smith Company, Inc.	1075	948		Lot 8 Oxford Sec. I
35721 May 30, 1978	"				^{a Pts.} Devinger Road Land Company	1080	38		Carters Grove Pt. lot 4 Foxcroft Rd. Sec I
39529 June 30, 1978	"				Lloyd H. Boyer	1082	255	3.14	Ceres
2938 July 27, 1978	"				^{a Pts.} Devinger Rd. Land Co.	1083	963		Lot 90 "Devinger Place" Sec III
4713 Aug 11, 1978	"				^{a S. C. Pts.} Pebblepart, Ltd	1085	159		Lot 15 "Pebble Creek" Phase I "Devinger Place"
9160 Sept 21, 1978	"				^{a Pts.} Devinger Rd. Land Co.	1088	284		Lot 13 Sec. VII + Lot 85 Sec. III Co."
10537 Oct 3, 1978	"				John H. Gibson	1089	103		Lot 85.88 Acs. "Woodfield Sand Co."
10539 Oct 3, 1978	"				Lloyd H. Boyer	1089	107		Lot 85.88 Acs. "Woodfield Sand Regime"
13049 Oct 26, 1978	"				Larry A. Allen	1090	589		Unit 1-D Briarbrook Horiz. Prop.
14703 Nov 13, 1978	"				^{a Pts.} Devinger Road Land Co.	1091	632		Lot 126 "Devinger Place" Sec II + lot

INDIRECT or GRANTEE Index to Deeds — Greenville County, S. C.

126

(A)

REC. U. S. PAT. OFFICE *Chas. McCott* County Indexes Since 1888 An Identifying Trade Mark

 Open at Proper Tab according to First Letter or Letters of Name and refer to Buff Sub-Index sheet for page reference.

COTT FAMILY NAME INDEX No. 75 © 1949
MADE BY THE COTT INDEX COMPANY, COLUMBUS, OHIO
SOLD BY WALKER, EVANS & COGSWELL CO., CHARLESTON, S.C.

FILE NUMBER DATE OF RECORD	GRANTEES FAMILY NAMES	GIVEN NAMES ABCDEFGHIJ	GIVEN NAMES JKLMNOPQ	GIVEN NAMES RSTUVWXYZ	GRANTORS	BOOK	PAGE	No. of Acres	BRIEF DESCRIPTION, LOCATION, ETC. (Not Warranted)
18042 Dec. 14, 1978	<i>The Vista</i>				<i>a Pts.</i> Devinger Rd. Land Company	1093	719		125 <i>See</i> <i>IX</i> "Devinger Place" Lot 109 <i>See</i> <i>IV</i> Also pt. lot
19448 Dec. 29, 1978	"				<i>a Pts.</i> Devinger Rd. Land Company,	1094	485		Lot 118 Devinger Place <i>See</i> <i>IV</i>
25578 Mar. 7, 1979	"				<i>a Pts.</i> Devinger Rd. Land Company	1097	925		Lot 116 "Devinger Place" <i>See</i> <i>IV</i>
30213 Apr. 18, 1979	"				<i>a Pts.</i> Devinger Rd. Land Company	1100	705		Lot 119 "Devinger Place" <i>See</i> <i>IV</i>
31678 Apr. 30, 1979	"				<i>a Pts.</i> Devinger Rd. Land Company,	1101	483		Lot 129 Devinger Place " <i>See</i> <i>V</i>
31679 Apr. 30, 1979	"				<i>a Pts.</i> Devinger Rd. Land Company,	1101	484		Lot 120 Devinger Place " <i>See</i> <i>IV</i>
4745 Aug. 8, 1979	"				<i>a Pts.</i> Devinger Rd. Land Company,	1108	938		Lot 152 Devinger Place, <i>See</i> <i>X</i>
4746 Aug. 8, 1979	"				See A. Smith Co., Inc.	1108	939		Int. Lot 67 Brookfield West <i>See</i> <i>I</i>
6644 Aug. 24, 1979	"				<i>a Pts.</i> Devinger Rd. Land Co.	1110	83		Lot 173 "Devinger Place" <i>See</i> <i>IX</i>
9093 Sept. 14, 1979	"				<i>a Pts.</i> Devinger Rd. Land Co.	1111	575		Place <i>See</i> <i>10</i> Lots 155 and 182 Devinger
10572 Sept. 27, 1979	"				<i>a Pts.</i> Devinger Rd. Land Co.	1112	415		<i>See</i> <i>X</i> Lot 158 "Devinger Place"
10572 Sept. 27, 1979	"				<i>a Pts.</i> Devinger Rd. Land Co.	1112	416		Lot 112 "Devinger Place" <i>See</i> <i>IX</i>
15716 Nov. 8, 1979	"				See A. Smith Co. Inc.	1115	189		<i>See</i> <i>I</i> Int. Lot 71 "Brookfield West"
17540 Nov. 26, 1979	"				See A. Smith Co. Inc.	1116	319		Lot 2 "Brookfield West" <i>See</i> <i>I</i>
17534 Nov. 26, 1979	"				See A. Smith Co. Inc.	1116	320		Int. Lot 4 "Brookfield West" <i>See</i> <i>I</i>
18073 Nov. 30, 1979	"				See Smith Co. Inc.	1116	624		Int. Lot 69 "Brookfield West"

INDIRECT or GRANTEE Index to Deeds — Greenville County, S. C.

KEYS PRINTING CO., GREENVILLE, S. C.

Open at Proper Tab according to First Letter or Letters of Name and refer to Buff Sub-Index sheet for page reference.

(a)

FILE NUMBER DATE OF RECORD	GRANTEES FAMILY NAMES	GIVEN NAMES ABCDEFGH	GIVEN NAMES IJKLMNO	GIVEN NAMES PQRSTUWXYZ	GRANTORS	BOOK	PAGE	No. of Acres	BRIEF DESCRIPTION, LOCATION, ETC. (Not Warranted)
21756 Jan. 11, 1980	The Vista	Co.. Inc.			Dee Smith Company, Inc. a Pts.	1118	764		Sec. I Int. Lot 1+5 "Brookfield West"
27102 Mar. 12, 1980	"	" "			Devenger Rd. Land Co. a Pts.	1121	979		Lot 233 "Devenger Place" Sec. 11
27102 Mar. 12, 1980	"	" "			Devenger Rd. Land Co. a Pts.	1121	980		Lot 237 "Devenger Place" Sec. 11
27102 Mar. 12, 1980	"	" "			Devenger Rd. Land Co. a Pts.	1121	981		Lot 238 "Devenger Place" Sec. 11
35234 June 9, 1980	"	" "			Dee Smith Co., Inc.	1127	162		Sec. I Int. Lot 6 - Brookfield West
636 July 9, 1980	"	" "			Dee Smith Co., Inc. a Pts.	1128	835		Sec. I Int. Lot 73 Brookfield West
3826 Aug. 8, 1980	"	" "			Devenger Rd. Land Co.	1130	732		Lot 220 Devenger Place Sec 11
6988 Sept. 4, 1980	"	" "			Dee Smith Co. Inc.	1132	562		Int. Lot 21 "Brookfield West" Sec. I
6987 Sept. 4, 1980	"	" "			Dee Smith Co. Inc. a Pts.	1132	563		Int. Lot 7 "Brookfield West" Sec. I
7223 Sept. 5, 1980	"	" "			Devenger Road Land Co. a Pts.	1132	653		Lot 276 "Devenger Place" Sec. 12
9273 Sept. 23, 1980	"	" "			Devenger Road Land Co.	1134	18		Lot 1 Devenger Place DeFord Sec. 3
12095 Oct. 17, 1980	"	" "		et al	Dee A. Smith et al	1135	600		Lot 3 Brookfield West Ph. III
12089 Oct. 17, 1980	"	" "		" "	Dee A. Smith et al	1135	601		Lot 1 Brookfield West Ph. III
12097 Oct. 17, 1980	"	" "		" "	Dee A. Smith et al	1135	599		Lot 2 Brookfield West Ph. III
12094 Oct. 17, 1980	"	" "		" "	Dee A. Smith et al	1135	602		Lot 4 Brookfield West Ph. III
14196 Nov. 5, 1980	"	" "			Devenger Road Land Co. a Pts.	1136	754		Lot 241 Devenger Place Sec 12

(over)

INDIRECT or GRANTEE Index to Deeds — Greenville County, S. C.

(8)

KEYS PRINTING CO., GREENVILLE, S. C.

Open at Proper Tab according to First Letter or Letters of Name and refer to Buff Sub-Index sheet for page reference.

FILE NUMBER DATE OF RECORD	GRANTEES FAMILY NAMES	GIVEN NAMES ABCDEFGH	GIVEN NAMES IJKLMNO	GIVEN NAMES PQRSTUWXYZ	GRANTORS	BOOK	PAGE	No. of Acres	BRIEF DESCRIPTION, LOCATION, ETC. (Not Warranted)
14196 Nov. 5, 1980	De Vista				Deverger Rd. Land Co. a Pts.	1136	755		Lot 255 Deverger Place Sec. 12
16522 Dec. 1, 1980	"	" "			William L. Chartier, et al a Pts.	1138	156		Lot 7 Adams Mill Estates
18123 Dec. 17, 1980	"	" "			Deverger Rd. Land Co. a Pts.	1139	31		Lot 260 Deverger Place Sec. 12
20611 Jan. 16, 1981	"	" "			Deverger Rd. Land Co.	1140	950		Lot 262 Deverger Place Sec. 12 Ph. III
22331 Feb. 5, 1981	"	" "			Dee Smith Co., Inc.	1142	281		Int. lot 2 Brookfield West Ph. III
22333 Feb. 5, 1981	"	" "			Dee Smith Co. Inc. a Pts.	1142	282		Int. lot 1 Brookfield West
27252 Mar. 30, 1981	"	" "			Deverger Road Land Co.	1145	279		Lot 261 Deverger Place Sec. 12 Dedication: Brook Greenville County
27593 Apr. 1, 1981	"	" " et al			Brookfield West, Ph. II	1	381		Dedication of Road + Streets to
28952 Apr. 15, 1981	"	" "			Dee Smith Co. Inc. a Pts.	1146	323		Int. lot 27 Brookfield West Sec. 2 194 Deverger Place Sec. 9
31398 May 11, 1981	"	" "			Deverger Road Land Co. Dedication Bond	1147	792		Lot 2 Oxford Sec. 3 also lots 191 + to Greenville County
31855 May 14, 1981	"	" " et al			Brookfield East Ph. II	1	392		Dedication + Transfer of Street + Rd. pg. 255
33767 June 4, 1981	"	" "			Lloyd G. Boyer a Pts.	1149	388	3.14	Acres for orig see Deed BK 1082
31398 June 4, 1981	"	" "			Deverger Road Land Co. Re Record	1149	389		Lot 2 Oxford Sec. 3 also lots 191 + 194 Deverger Place Sec. 9 for orig see Deed BK 1147 pg. 792
" " "	"	" "			" " " " Re Record	1149	389		
6544 Sept. 10, 1981	"	" "			College Properties, Inc.	1154	887		Sec. 15 Lot 362 Deverger Place
6559 Sept. 10, 1981	"	" "			College Properties, Inc.	1154	890		Sec. 15 Lot 368 Deverger Place

INDIRECT or GRANTEE Index to Deeds — Greenville County, S. C.

226

KEYS PRINTING CO., GREENVILLE, S. C.

Open at Proper Tab according to First Letter or Letters of Name and refer to Buff Sub-Index sheet for page reference.

()

FILE NUMBER DATE OF RECORD	GRANTEES FAMILY NAMES	GIVEN NAMES ABCDEFGH	GIVEN NAMES IJKLMNO	GIVEN NAMES PQRSTUWXYZ	GRANTORS	BOOK	PAGE	No. of Acres	BRIEF DESCRIPTION, LOCATION, ETC. (Not Warranted)
6555 Sept 10, 1981	The Vista				College Properties, Inc.	1154	891		Sec. 15 Lot 367 Devergen Place
12284 Nov. 18, 1981	"	" "		etal	Loyd G. Baynes etal a.s.c. Pts.	1158	530		Agreement
12983 Nov. 30, 1982	"	" "			Julian Road Developers a.s.c. Pts.	1178	80		Lot 381 "Devergen Place" Sec. 15
15768 Dec 29, 1982	"	" "			Julian Road Developers	1179	783		Sec. 15 Lot 377 "Devergen Place", "Club Forest"
16057 Jan 3, 1983	"	" "			College Properties, Inc. etal	1180	179		Bound for Little, Lot 34
16357 Jan. 5, 1983	"	" "			Dee A. Smith Co. Inc.	1180	285		Lot 37 Brookfield West Sec. 11
18383 Jan. 27, 1983	"	" "			Dee A. Smith Co. Inc. a.s.c. Pts.	1181	447		Lot 53 Brookfield West Sec. 11
19826 Feb. 10, 1983	"	" "			Julian Road Developers	1182	372		Lot 374 Devergen Place Sec. 15
22430 Mar. 8, 1983	"	" "			Dee Smith Co. Inc.	1184	17		Ph. III Lot. Lots 3 + 4 Brookfield West
24061 Mar. 23, 1983	"	" "		etal		1184	944		west. An. Deal Bk. 1145 by 567 Waiver of Restrictions Lot 31 Brookfield
32112 May 31, 1983	"	" "			a.s.c. Pts. Julian Road Developers	1189	160		Lot 356 Devergen place Sec 15
461 July 7, 1983	"				Woodfield Land Company	1191	876		Lot 85 Brookfield East Sec. 11
3433 July 29, 1983	"				College Properties, Inc.	1193	401		Lot 34 Club Forest
7501 Sept 1, 1983	The Vista				Thomas E. Brooks etal	1195	611		Lot 1 Kingswood
8618 Sept 13, 1983	"				Brookfield East Sec. 11 a.s.c. Pts.	1196	226		Line Waiver of Violation of Side Setback
19553 Dec 20, 1983	The Vista				Julian Road Developers	1202	800		Lot 315 Devergen Place Sec 14

See Brookfield

INDIRECT or GRANTEE Index to Deeds — Greenville County, S. C.

()


KEYS PRINTING CO., GREENVILLE, S. C.

Open at Proper Tab according to First Letter or Letters of Name and refer to Buff Sub-Index sheet for page reference.

FILE NUMBER DATE OF RECORD	GRANTEES FAMILY NAMES	GIVEN NAMES ABCDEFGHIJ	GIVEN NAMES JKLMNOPQ	GIVEN NAMES RSTUVWXYZ	GRANTORS	BOOK	PAGE	No. of Acres	BRIEF DESCRIPTION, LOCATION, ETC. (Not Warranted)
9871 Sept 23, 1983	The Vista				Michael Leopard	1197	08	1/2 ac.	Duncan Chappell Rd.
18196 Dec 7, 1983	The "				a s.c. pts. Julian Road Developers	1202	14		Sec 14 Lot 305 Deverger Place
22468 Jan 19, 1984	The "				a s.c. pts. Julian Rd. Develop.	1204	728		Sec 15 Lot 366 Deverger Place Sec
28139 Mar 14, 1984	The "				Dee A. Smith Co. Inc.	1208	47		Sec 14 Int. Lot 125 Brookfield East
32394 Apr 17, 1984	The "				a s.c. pts. Julian Road Develop.	1210	615		Sec 15 Lot 354 Deverger Place
36112 May 16, 1984	The "				a s.c. pts. Julian Road Developers	1212	755		Sec 14 Lot 320 Deverger Place
58862 June 8, 1984	The "				a s.c. pts. Julian Road Developers	1214	559		Sec 13 Lot 336 Deverger Place
40359 June 21, 1984	The "				etal Dee Smith Co. Inc.	1215	456		Lot 100 Brookfield East Sec II
41244 June 29, 1984	The "				a s.c. pts. Julian Road Developers	1215	956		Sec 13 Lot 335 Deverger Place
25135 July 24, 1984	The "				a s.c. pts. Julian Road Developers	1217	749		Sec 15 Lot 353 Deverger Place
4225 Aug 7, 1984	The "				etal Dee A. Smith Co. Inc.	1218	888		Lot 64 Brookfield West Sec II
141997 Nov 16, 1984	" "				a ben pts Ramwood	1226	569		Lot 2 Parkins Mill Ct.
20127 Jan 7, 1985	" "				a s.c. pts. Julian Road Developers	1230	514		Lot 322 Deverger Place Sec 14
122636 Jan 25, 1985	The Vista				etal Dee A. Smith Co. Inc.	1231	768		Sec. 2 Lot 62, Brookfield West,
24511 Feb 26, 1985	" "				etal Dee A. Smith Co. Inc.	1233	306		Lot 63 Brookfield West Sec II
29957 Apr 5, 1985	" "				a pts. Woodfield Land Co.	1236	656		Sec. IV Lot 172 Brookfield West,

INDIRECT or GRANTEE Index to Deeds — Greenville County, S. C.

REG. U. S. PAT. OFFICE *Chas McCott* County Indexes Since 1888 An Identifying Trade Mark


 Open at Proper Tab according to First Letter or Letters of Name and refer to Buff Sub-Index sheet for page reference.

COTT FAMILY NAME INDEX No. 75 © 1949
MADE BY THE COTT INDEX COMPANY, COLUMBUS, OHIO
SOLD BY WALKER, EVANS & COGSWELL CO., CHARLESTON, S.C.

FILE NUMBER DATE OF RECORD	GRANTEES FAMILY NAMES	GIVEN NAMES ABCDEFGHIJ	GIVEN NAMES JKLMNO	GIVEN NAMES PQRSTUVWXYZ	GRANTORS	BOOK	PAGE	No. of Acres	BRIEF DESCRIPTION, LOCATION, ETC. (Not Warranted)
35069 May 20 1985 30770	The Vista		Co. Inc.		Woodfield Land Co. ^{a pto.}	1239	827		Sec IV Lot 177 Brookfield West
June 11, 1985 1393	"		Co. Inc.		Woodfield Land Co. ^{a pto.}	1241	541		Sec IV Lot 201 Brookfield West
July 12, 1985 18432	"		Co. Inc.		Woodfield Land Co. ^{a pto.}	1243	979		Sec IV Lot 181 Brookfield West
Sept 25 1985 11911	"		Co. Inc.		Woodfield Land Co.	1249	508		Sec IV Lot 196 Brookfield West
Oct 4 1985 16223	"		" "		American Service Corp	1250	219		Lot 122 Silverleaf Sec III
Nov 8 1985 24073	"		Co. Inc.		American Service Corp	1252	28		Lot 80, Silverleaf Sec. 1-A
Jan 21 1986 26867	"		Co. Inc.		American Service Corp ^{g & c.}	1258	65		Lot 233 Silverleaf Sec 5
Feb 14 1986 30282	"		Co. Inc.		American Service Corp	1259	891		Lot 127 Silverleaf Sec 3
Mar 17 1986 32181	"		Co. Inc.		American Service Corp ^{g & c.}	1262	20		Lot 132 Silverleaf, Sec 3
Apr 1 1986 132183	"		Co. Inc.		American Service Corp ^{g & c.}	1263	195		Lot 199, Silverleaf Sec 5
Apr 1 1986 134841	"		Co. Inc.		American Service Corp ^{g & c.}	1263	196		Lot 79, Silverleaf Sec 1-A
Apr 24 1986 134841	"		Co. Inc.		American Service Corp ^{g & c.}	1264	820		Lot 200 Silverleaf Sec 5
Apr 24 1986 134841	"		" "		American Service Corp ^{g & c.}	1264	870		Lot 242 Silverleaf Sec 5
Apr 24 1986 134841	"		" "		American Service Corp ^{g & c.}	1264	871		Lot 197 Silverleaf Sec 5
Apr 24 1986 134841	"		" "		American Service Corp ^{g & c.}	1264	872		Lot 245 Silverleaf Sec 5
Apr 24 1986	"		" "		American Service Corp ^{g & c.}	1264	873		Lot 206 Silverleaf Sec 5

INDIRECT or GRANTEE Index to Deeds — Greenville County, S. C.

REG. U. S. PAT. OFFICE *Case McCott* County Indexes Since 1888 An Identifying Trade Mark

 Open at Proper Tab according to First Letter or Letters of Name and refer to Buff Sub-Index sheet for page reference.

COTT FAMILY NAME INDEX No. 75 © 1949
MADE BY THE COTT INDEX COMPANY, COLUMBUS, OHIO
SOLD BY WALKER, EVANS & COGSWELL CO., CHARLESTON, S.C.

FILE NUMBER DATE OF RECORD	GRANTEES FAMILY NAMES	GIVEN NAMES ABCDEFGHIJ	GIVEN NAMES JKLMNO	GIVEN NAMES PQRSTUVWXYZ	GRANTORS	BOOK	PAGE	No. of Acres	BRIEF DESCRIPTION, LOCATION, ETC. (Not Warranted)
34841 Apr 24, 1986	The Vista		Co. Inc.		American Service Corp ^{g & c.}	1264	874		Lot 210 Silverleaf Sec 5
34841 Apr 24, 1986	"	"	"		American Service Corp g & c	1264	875		Lot 208 Silverleaf Sec 5
34841 Apr 24, 1986	"	"	"		American Service Corp g & c	1264	876		Lot 190 Silverleaf Sec 5
34841 Apr 24, 1986	"	"	"		American Service Corp g & c	1264	877		Lot 207 Silverleaf Sec 5
34841 Apr 24, 1986	"	"	"		American Service Corp g & c	1264	878		Lot 219 Silverleaf Sec 5
40703 June 5, 1986	"	"	"		Woodfield Land Co. ^{a pte.}	1267	872		Lot 195 Brookfield West
2460 July 17, 1986	"	"	"		American Service Corp ^{g & c.}	1271	317		Lot 204 Silverleaf Sec. 5
2460 July 17, 1986	"	"	"		American Service Corp ^{g & c.}	1271	320		Lot 118 Silverleaf Sec. 3
2460 July 17, 1986	"	"	"		American Service Corp ^{g & c.}	1271	321		Lot 29 Silverleaf Sec. 14
2684 July 17, 1986	"	"	"		American Service Corp ^{g & c.}	1271	324		Lot 110 Silverleaf Sec. 1B
13766 July 18, 1986	"	"	"		St Investments ^{a & s. pte.}	1271	483		Lot 7 Serengeti Place Sec 16 Rowland, Ct
15331 Oct 3, 1986	"	"	"		Box Mapwell Builders ^{Inc.}	1277	484		Lot 230 Silverleaf Sec 5
15331 Oct 15, 1986	"	"	"		American Service Corp g & c	1278	463		Lot 223 Silverleaf Sec 5
15334 Oct 15, 1986	"	"	"		American Service Corp g & c	1278	464		Lot 113 Silverleaf Sec 1B
20984 Oct 15, 1986	"	"	"		American Service Corp g & c	1278	467		Lot 114 Silverleaf Sec 1B
70021, 1986	"	"	"		American Service Corp g & c	1281	440		Lot 170 Silverleaf Sec 4

REVERSE or GRANTEE Index to Deeds — Greenville County, S. C.

REG. U. S. PAT. OFFICE *Chas McCott* County Indexes Since 1888 An Identifying Trade Mark

☞ Open at Proper Tab according to First Letter or Letters of Name and refer to Buff Sub-Index sheet for page reference.

COTT FAMILY NAME INDEX No. 75 © 1949
MADE BY THE COTT INDEX COMPANY, COLUMBUS, OHIO
SOLD BY PHOTO COPY SUPPLY, MAULDIN, S. C.

()

FILE NUMBER	GRANTEES FAMILY NAMES	GIVEN NAMES ABCDEFGH	GIVEN NAMES IJKLMNO	GIVEN NAMES PQRSTUWXYZ	GRANTORS	BOOK	PAGE	No. of Acres	BRIEF DESCRIPTION, LOCATION, ETC. (Not Warranted)
DATE OF RECORD									
24288 Dec 10, 1988	The Vista	Co Inc.			American Service Corp ^{gsc}	1282	813		Lot 167 Silverleaf Sec 4
24288 Dec 10, 1988	"	" "			American Service Corp ^{gsc}	1282	867		Lot 172 Silverleaf Sec 4
24288 Dec 10, 1988	"	" "			American Service Corp ^{gsc}	1282	868		Lot 211 Silverleaf Sec 5
24288 Dec 10, 1988	"	" "			American Service Corp ^{gsc}	1282	869		Lot 163 Silverleaf Sec 4
24288 Dec 10, 1988	"	" "			American Service Corp ^{gsc}	1282	870		Lot 248 Silverleaf Sec 4
24288 Dec 10, 1988	"	" "			American Service Corp ^{gsc}	1282	871		Lot 90 Silverleaf Sec 1-B
28993 Jan 9, 1987	"	" "			John J. Cheras	1286	22		Agreement Amendment to partnership
31144 Jan 29, 1987	"	" "			American Service Corp ^{sc}	1287	331		Lot 185 Silverleaf Sec 4
31144 Jan 29, 1987	"	" "			American Service Corp ^{sc}	1287	332		Lot 147 Silverleaf Sec 4
31144 Jan 29, 1987	"	" "			American Service Corp ^{sc}	1287	333		Lot 148 Silverleaf Sec 4
31144 Jan 29, 1987	"	" "			American Service Corp ^{sc}	1287	367		Lot 182 Silverleaf Sec 4
39639 Mar 25, 1987	"	" "			American Service Corp ^{sc}	1291	169		Lot 251 Silverleaf Sec 4
39637 Mar 25, 1987	"	" "			American Service Corp ^{sc}	1291	171		Lot 159 Silverleaf Sec 4
39636 Mar 25, 1987	"	" "			American Service Corp ^{sc}	1291	172		Lot 153 Silverleaf Sec 4
39635 Mar 25, 1987	"	" "			American Service Corp ^{sc}	1291	173		Lot 151 Silverleaf Sec 4
40970 Apr 1, 1987	"	" "			American Service Corp ^{gsc}	1291	660		Lot 94 Silverleaf Sec 1-B

REVERSE or GRANTEE Index to Deeds — Greenville County, S. C.

REG. U. S. PAT. OFFICE *Chas. McCott* County Indexes Since 1888 An Identifying Trade Mark

 Open at Proper Tab according to First Letter or Letters of Name and refer to Buff Sub-Index sheet for page reference.

COTT FAMILY NAME INDEX No. 75 © 1949
MADE BY THE COTT INDEX COMPANY, COLUMBUS, OHIO
SOLD BY PHOTO COPY SUPPLY, MAULDIN, S. C.

FILE NUMBER DATE OF RECORD	GRANTEES FAMILY NAMES	GIVEN NAMES ABCDEFGH	GIVEN NAMES IJKLMNO	GIVEN NAMES PQRSTUVWXYZ	GRANTORS	BOOK	PAGE	No. of Acres	BRIEF DESCRIPTION, LOCATION, ETC. (Not Warranted)
40967 Apr 1, 1987	The Vista	Co.			American Service Corp & C	1291	661		Lot 32 Silverleaf Sec 1-A
40968 Apr 1, 1987	"	"			American Service Corp & C	1291	662		Lot 252 Silverleaf Sec 4
40969 Apr 1, 1987	"	"			American Service Corp & C	1291	663		Lot 246 Silverleaf Sec 4
41019 Apr 1, 1987	"	"			College Properties Inc	1291	679		Lot 52 Club Forest
5846 May 21, 1987	"	"	De		American Service Corp	1295	482		Lot 176 Silverleaf Sec 4
3040 July 17, 1987	"	"	"		American Service Corp & C	1299	983		Lot 78 Silverleaf Sec 1A
3041 July 17, 1987	"	"	"		American Service Corp	1299	984		Lot 3 Silverleaf Sec 1A
5398 Aug 29, 1987	"	"	"		Woodfield Land Co.	1301	124		Lot 182+183 Brookfield w. Sec. IV
14702 Sept 24, 1987	"	"	"		American Service Corp & C	1305	848		Lot 108 Silverleaf Sec 1B
15502 Sept 30, 1987	"	"	"		American Service Corp & C	1306	278		Lot 92 Silverleaf Sec 1B
15501 Sept 30, 1987	"	"	"		American Service Corp & C	1306	279		Lot 91 Silverleaf Sec 1B
15500 Sept 30, 1987	"	"	"		American Service Corp & C	1306	280		Lot 93 Silverleaf Sec 1B
26059 Dec 3, 1987	"	"	"		American Service Corp & C	1311	975		Lot 266 Silverleaf Sec 6
29430 Dec 29, 1987	"	"	"		American Service Corp & C	1313	914		Lot 255 Silverleaf Sec 6
29431 Dec 29, 1987	"	"	"		American Service Corp & C	1313	915		Lot 256 Silverleaf Sec 6
29432 Dec 29, 1987	"	"	"		American Service Corp & C	1313	916		Lot 257 Silverleaf Sec 6

REVERSE or GRANTEE Index to Deeds — Greenville County, S. C.

REG. U. S. PAT. OFFICE *Chas. M. Cook* County Indexes Since 1868 An Identifying Trade Mark

 Open at Proper Tab according to First Letter or Letters of Name and refer to Buff Sub-Index sheet for page reference.

COTT FAMILY NAME INDEX No. 75 © 1949
MADE BY THE COTT INDEX COMPANY, COLUMBUS, OHIO
SOLD BY PHOTO COPY SUPPLY, MAULDIN, S. C.

()

FILE NUMBER DATE OF RECORD	GRANTEES FAMILY NAMES	GIVEN NAMES ABCDEFGH	GIVEN NAMES IJKLMNO	GIVEN NAMES PQRSTUVWXYZ	GRANTORS	BOOK	PAGE	No. of Acres	BRIEF DESCRIPTION, LOCATION, ETC. (Not Warranted)
29433 Dec 29 1987	The Vista				American Service Corp & C	1313	917		Lot 260 Silverleaf Sec 6
29434 Dec 29 1987	"	" "			American Service Corp & C	1313	918		Lot 261 Silverleaf Sec 6
29435 Dec 29 1987	"	" "			American Service Corp & C	1313	919		Lot 264 Silverleaf Sec 6
29436 Dec 29 1987	"	" "			American Service Corp & C	1313	920		Lot 273 Silverleaf Sec 6
29437 Dec 29 1987	"	" "			American Service Corp & C	1313	921		Lot 286 Silverleaf Sec 6
29438 Dec 29 1987	"	" "			American Service Corp & C	1313	922		Lot 306 Silverleaf Sec 6
29439 Dec 29 1987	"	" "			American Service Corp & C	1313	923		Lot 309 Silverleaf Sec 6
29440 Dec 29 1987	"	" "			American Service Corp & C	1313	924		Lot 311 Silverleaf Sec 6
29441 Dec 29 1987	"	" "			American Service Corp & C	1313	925		Lot 312 Silverleaf Sec 6
29442 Dec 29 1987	"	" "			American Service Corp & C	1313	926		Lot 313 Silverleaf Sec 6
29443 Dec 29 1987	"	" "			American Service Corp & C	1313	927		Lot 314 Silverleaf Sec 6
29444 Dec 29 1987	"	" "			American Service Corp & C	1313	928		Lot 316 Silverleaf Sec 6
29445 Dec 29 1987	"	" "			American Service Corp & C	1313	929		Lot 317 Silverleaf Sec 6
29446 Dec 29 1987	"	" "			American Service Corp & C	1313	930		Lot 342 Silverleaf Sec 6
6386 Aug 4 1988	"	" "			American Service Corp & C	1333	951		Lot 77 Silverleaf Sec 1A
6385 Aug 4 1988	"	" "			American Service Corp & C	1333	952		Lot 181 Silverleaf Sec 4

REVERSE or GRANTEE Index to Deeds — Greenville County, S. C.

REG. U. S. PAT OFFICE *Chas. McCall* County Indexes Since 1888
An Identifying Trade Mark

 Open at Proper Tab according to First Letter or Letters of Name and refer to Buff Sub-Index sheet for page reference.

COTT FAMILY NAME INDEX No. 75 © 1949
MADE BY THE COTT INDEX COMPANY, COLUMBUS, OHIO
SOLD BY PHOTO COPY SUPPLY, MAULDIN, S. C.

FILE NUMBER DATE OF RECORD	GRANTEES FAMILY NAMES	GIVEN NAMES ABCDEFGH	GIVEN NAMES IJKLMNO	GIVEN NAMES PQRSTUVWXYZ	GRANTORS	BOOK	PAGE	No. of Acres	BRIEF DESCRIPTION, LOCATION, ETC. (Not Warranted)
16601 Oct 3, 1988	The Vista	Co. Inc.	etal			1339	914		waiver of setback violation Sec 1K
21064 Oct 31, 1988	"	Co. Inc.			Ronald A. Brackett etal	1342	581		Lot 183 Brookfield west
So 54 Feb 2, 1981	"	"	"		Rita C. Edmonds etal	1351	945		to on Duncan Chapel Rd.
6028 Feb 10, 1989	"	"	"		American Service Corp g & c	1352	554		Lot 2 Silverleaf Sec 7
6029 Feb 10, 1989	"	"	"		American Service Corp g & c	1352	555		Lot 3 Silverleaf Sec 7
6030 Feb 10, 1989	"	"	"		American Service Corp g & c	1352	556		Lot 6 Silverleaf Sec 7
6031 Feb 10, 1989	"	"	"		American Service Corp g & c	1352	557		Lot 8 Silverleaf Sec 7
6032 Feb 10, 1989	"	"	"		American Service Corp g & c	1352	558		Lot 15 Silverleaf Sec 7
6033 Feb 10, 1989	"	"	"		American Service Corp g & c	1352	559		Lot 17 Silverleaf Sec 7
6034 Feb 10, 1989	"	"	"		American Service Corp g & c	1352	560		Lot 67 Silverleaf Sec 1-A
6035 Feb 10, 1989	"	"	"		American Service Corp g & c	1352	561		Lot 107 Silverleaf Sec 1-B
6036 Feb 10, 1989	"	"	"		American Service Corp g & c	1352	562		Lot 116 Silverleaf Sec 1-B
6037 Feb 10, 1989	"	"	"		American Service Corp g & c	1352	563		Lot 253 Silverleaf Sec 4
6038 Feb 10, 1989	"	"	"		American Service Corp g & c	1352	564		Lot 276 Silverleaf Sec 6
11606 Mar 17, 1989	"	"	"		The Smith Co. of Greenville Inc.	1356	270		Silverleaf Sec 1-A Pt Lot 66 Sheppard St.
32788 July 26, 1989	"	"	"		American Service Corp g & c	1368	379		Sec 7 Lots 2, 3, 6, 8, 15 & 17 Silverleaf

