


# INDIRECT or GRANTEE Index to Deeds — Greenville County, S. C.

REG. U. S. PAT. OFFICE *Chas McCott* County Indexes Since 1888 An Identifying Trade Mark

 Open at Proper Tab according to First Letter or Letters of Name and refer to Buff Sub-Index sheet for page reference.

COTT FAMILY NAME INDEX No. 75 © 1949  
MADE BY THE COTT INDEX COMPANY, COLUMBUS, OHIO  
SOLD BY WALKER, EVANS & COGSWELL CO., CHARLESTON, S.C.

(4)

FILE NUMBER DATE OF RECORD	GRANTEES FAMILY NAMES	GIVEN NAMES ABCDEFGHIJ	GIVEN NAMES JKLMNO	GIVEN NAMES PQRSTUVWXYZ	GRANTORS	BOOK	PAGE	No. of Acres	BRIEF DESCRIPTION, LOCATION, ETC. ( Not Warranted )
206606 Mar. 7, 1975 24167	Ware		<i>Nemmy T.</i>		<i>E. E. Wingen, etal</i>	1015	375	1732.2	<i>Ac. Cleveland Tp. "Shed Aca."</i>
Apr. 2, 1975 6687	"			<i>B. + Roger</i>	<i>Lorraine William Billy H. McCullough</i>	1019	204		<i>Lot 16 Wamsley Rd.</i>
Sept. 10, 1975 9030	"				<i>Richard D. Stephen T. Schuett etal</i>	1024	49		<i>Lot 9 w. Tallulah Dr.</i>
Oct. 3, 1975	"			<i>James R. etal</i>	<i>Dorland Properties, Inc.</i>	1025	287	}	<i>Lot 41 Whittington Dr. Stratton Place</i>
"	"			<i>James A. etal</i>	" "	1025	287		
13295 Nov. 19, 1975	"			<i>Harry E. etal</i>	<i>James P. McKinnney, Jr.</i>	1028	465		
"	"			<i>Mary B. etal</i>	" "	1028	465		
17970 Jan 9, 1976 29042	"	<i>Neborah D.</i>			<i>Richard D. Ware Indiv. + Exec. etal</i>	1029	994		<i>Int. Lot 9 w. Tallulah Dr.</i>
May 11, 1976 29047	"			<i>B. + Roger</i>	<i>Lorraine William Vonnie H. Oramlett,</i>	1036	57		<i>Victor - Monaghan Co., Chick Sp. Sp. Lot 34 Virginia Ave. Div. 2</i>
May 11, 1976 30254	"			<i>B. + Roger</i>	<i>Lorraine William Leroy Oramlett, Jr.</i>	1036	62		<i>Victor - Monaghan Co., Chick Sp. Sp. Lot 34, Virginia Ave. Div. 2</i>
May 24, 1976 15630	"				<i>Linda D. + Robert L. J. + B. Builders + Lorraine etal</i>	1036	752		<i>Lot 3 William Street</i>
Dec. 9, 1976 22786	"			<i>Wilton</i>	<i>Louis John + Ruby Nell Charles J. Spillane</i>	1047	633		<i>Lot 2 Parker Alley Creek Highland Tp.</i>
Feb. 28, 1977 24370	"				<i>Jim etal.</i>	1051	802		<i>Int. 24 Acs. Beaverdam "Shady Acres" Lot 9 Tumor Ave.</i>
Mar. 16, 1977 31791	"		<i>Carl</i>		<i>James Cooley</i>	1052	741		
May 23, 1977 03 3438	"		<i>Brenda K.</i>	<i>Steve A.</i>	<i>Jack L. Ford etal</i>	1057	44		<i>Lot 12 "Sunny Aca." "Pleasant Valley"</i>
June 3, 1977	"		<i>Elizabeth</i>	<i>Nemmy</i>	<i>Marshall Lewis, etal</i>	1051	904		<i>Lot 260 P. Lewis Ave.</i>

# INDIRECT or GRANTEE Index to Deeds — Greenville County, S. C.

11  
(A)

REG. U. S. PAT. OFFICE *Chas McCott* County Indexes Since 1888  
An Identifying Trade Mark

Open at Proper Tab according to First Letter or Letters of Name and refer to Buff Sub-Index sheet for page reference.

COTT FAMILY NAME INDEX No. 75 © 1949  
MADE BY THE COTT INDEX COMPANY, COLUMBUS, OHIO  
SOLD BY WALKER, EVANS & COGSWELL CO., CHARLESTON, S.C.

FILE NUMBER DATE OF RECORD	GRANTEES FAMILY NAMES	GIVEN NAMES ABCDEFGH	GIVEN NAMES IJKLMNO	GIVEN NAMES PQRSTUVWXYZ	GRANTORS	BOOK	PAGE	No. of Acres	BRIEF DESCRIPTION, LOCATION, ETC. ( Not Warranted )
34563 June 14, 1977 7407	Ware				<i>etal</i> Bruce R. Opamat	1058	498		"Mrs Susan Gardens" Lot 13 "Shannon Dr. Paramount Park" Lot 129 Crosby Cir.
Sept. 2, 1977 9346	"	Lye, Jr. Howard	Lee S.		Rachel S. Durles, <i>etal</i>	1064	157		
Sept. 22, 1977 14294	"	Calvin Belle P.	Mildred B.		Carlton R. Owens, <i>etal</i>	1065	295	1.4 acres	Meadow Park Road
Nov. 7, 1977 20068	"	Annie			S. H. Tankersley Agents for W. Gibson Harris, <i>etal</i>	1068	77		Lot 26 Farmington, Sec. 4
Jan 4 1978 20622	"		Juliet S.		The Furman Company Agents for W. Gibson Harris, <i>etal</i>	1071	346		Lease
Jan 10, 1978 23846	"		Juliet S.		The Furman Company A/K/A Patricia W. Halloway	1071	688		Lease
Feb. 14, 1978 24557	"	Charles E.		<i>etal</i>	Patricia W. Wright	1073	612		Int. Lot 13 Blk. 1 Hampton Ave. Tp.
Feb. 20, 1978 25046	"		Octavia		Robert Anderson New Jackie B. Popper	1073	960		Tract 1 + Tract 2 Chick Springs "phanticker" Sec. VII
Feb. 24, 1978 20922	"	Donald B.			Jackie B. Shaw Paving Co. Inc.	1074	196		Lot 200 + strip Lowwood Ln. (Dr.)
Apr. 19, 1978 17101	"	<i>etal</i> Charles E.	Jerry		Dalloway Asphalt +	1077	358		Lot. Hall Road
Dec. 5, 1978 "	"	Betty W. <i>etal</i>			Arnail L. Silver, <i>etal</i>	1093	163		Lot 9 + 10 Washington Ave
" 28509	"				"	"	1093	163	
Apr. 3, 1979 33624	"	Deborah D.	Richard S.	Edward Leland Jordan			1099	772	"Marshall Forest" Lots 133 thru 136 Heather Way Poinsett Plant
May 17, 1979 38954	"	Frank J. Jr.			Elizabeth S. Carper, <i>etal</i>	1102	740		Lot 36 Owens St. "Alney Mills" Blk A "Klem Farm"
June 29, 1979 38953	"	Annie			Odell Ware	1105	751		Int. lot 15 + pt. lot 16 Klem Rd. Rd. Klem Farm Blk A
June 29, 1979	"	Annie			Ruduen Ware	1105	752		Int. lot 15 + pt. lot 16 Klem

# INDIRECT or GRANTEE Index to Deeds — Greenville County, S. C.

Open at Proper Tab according to First Letter or Letters of Name and refer to Buff Sub-Index sheet for page reference.

KEYS PRINTING CO., GREENVILLE, S. C.

( B )

FILE NUMBER	DATE OF RECORD	GRANTEES FAMILY NAMES	GIVEN NAMES ABCDEFGH	GIVEN NAMES IJKLMNO	GIVEN NAMES PQRSTUVWXYZ	GRANTORS	BOOK	PAGE	No. of Acres	BRIEF DESCRIPTION, LOCATION, ETC. ( Not Warranted )
25234	Feb 21, 1980	Ware	Frank J. Jr.			Lillian P. Freeman	1120	856		Easement + Godfrey Rd.
29300	Apr. 2, 1980	"	Jacqueline C. Robert L.			for Georgia S. Hudson, et al Master Frank P. McEwan Jr.	1123	304		Tract 4 - 3.635 Acres Poplar mt. Rd
31148	Apr. 22, 1980	"	Jacqueline C. Robert L.			for Georgia S. Hudson et al Master Frank P. McEwan Jr.	Re Record 1124	447	3.635	for orig see Deed Bk. 1123 Pg 304 acres = Tract 4 Poplar mt. Rd. + Godfrey Rd.
18587	Dec 23, 1980	"	Eddie & Katie S.			Mary A. Johnson	1139	418		Tract 37 Lat 37 Canterbury St. "Village East"
27947	April 6, 1981	"	Jacqueline C. Robert L.			for Georgia S. Hudson, et al Ind + Rep. Master Frank P. McEwan, Jr.	Re Record 1145	718	3.635	acres = Tract 4 Poplar mt. Rd. + Godfrey Rd.
"	"	"	"	"	"	"	Re Record 1145	718		Re Record for orig see Deed BK 1123 pg. 304 Re Record for orig see Deed BK 1124 pg. 447
28876	Apr. 15, 1981	"	Jacqueline C. Robert L.			Georgia S. Hudson, et al	1146	241		Tract 4 for orig see Deed BK 1124 pg. 447 Quit Claim Deed + Correction Deed
2886	July 31, 1981	"	Cynthia & Michael L.			John M. Matt, et al	1152	764		"Crest" Subd. map Lat 333 River Creek Rd. Sugar
12499	Nov. 23, 1981	"	Larry E. et al			Thomas Michael Farmer et al	1158	688		Lat 15 New Port Dr. "Hampshire Hills"
"	"	"	Mary B. et al			"	1158	688		
15857	Jan. 11, 1982	"	Howard Lee, Jr. Lee L.			Rachel S. Surber, et al	Re Record 1160	960		orig see Deed BK 1064 page 157 Lat 129 Crosby Cr. Paramount Park for
17501	Feb. 4, 1982	"			associates Place	Wingate Apparel, Inc.	1162	11		Tracts A, B, C + D Oaklawn Tr.
19523	Mar. 2, 1982	"			et al Robert L.	Garrett Associates, Inc.	1163	239		for orig see Deed BK 1163 Page 236 Assignment of option to purchase
24646	May 5, 1982	"	Larry E. et al			Williams Builders, Inc	1166	406		Lat 26 Newport Dr. "Hampshire Hills" Sec II
"	"	"	Mary B.			"	1166	406		
3137	Aug 6, 1982	"	E. III Edmund &			Sylvia K. Harry D. Bradley et al	1171	656	2.28	acres Hwy 290

# INDIRECT or GRANTEE Index to Deeds — Greenville County, S. C.


KEYS PRINTING CO., GREENVILLE, S. C.

Open at Proper Tab according to First Letter or Letters of Name and refer to Buff Sub-Index sheet for page reference.

FILE NUMBER DATE OF RECORD	GRANTEES FAMILY NAMES	GIVEN NAMES ABCDEFGH	GIVEN NAMES IJKLMNO	GIVEN NAMES PQRSTUWXYZ	GRANTORS	BOOK	PAGE	No. of Acres	BRIEF DESCRIPTION, LOCATION, ETC. ( Not Warranted )
13186 Oct 21, 1983	Ware			Surbitha	Quelia Martin	1198	990		Lot 95A & Pt. Lot 95, Overbrook
13320 Oct 24, 1983	"	Elizabeth D. Kenny			Ronald T. Jolley	1199	77		Lockvale, Sect. 7 Lot 99A Pt. Lot 98 Kenmore Dr.
27712 Mar 9, 1984	"		Jacqueline C.		Robert L. Ware	1207	816		McSwain Gardens Int. Lot 13 Shannon Dr.
27848 Mar 12, 1984	"	Eugene W. Jr.			Club Pointe Developers	1207	871		Paplecreek Pwd, Ph III Sec III Lot 5 = 0.13 Ac. Club Pointe
30346 Mar 30, 1984	"		James R.	etal	Herman L. Watson	1209	531		Springs Sp. Lot 16, Morse St. Green, Chick Acres
10137 Oct 2, 1984	"			Ruby	Jerry M. Lunsford	1223	118		Lot 9 Fleetwood Dr. Magnolia
13184 Oct 31, 1984	"		John C. & Sue		U.S. Shelter Corp.	1225	272		Lot 35 Walkers Crossing
14991 Nov 16, 1984	"		Jerry L.		Lois Kilpatrick Phillips	1226	561		Lot 52 & C Hwy 253 (Charleston St)
18608 Dec 20, 1984	"		John H.	etal	Thomas S. Brown	1229	375		Lot 37 Pleasant Trail Farrister Woods Sec 1
"	"		Juliet S.	etal	" " "	1229	375		Mauldin
37928 June 12, 1985	"			Surbitha	Joseph A. Martin Jr.	1241	698		Lot 95A Overbrook
38945 June 21, 1985	"	Beverly			Greenville County Redevelopment Authority	1242	407		Lot 4 Jackson Place
2762 Jul 25, 1985	"	Cecil James		etal	Lucille A. Johnson	1244	861		Lot White Horse Rd.
"	"	Bertrude		etal	" " "	1244	861		Bales Sp.
13600 Oct 11, 1985	"		Lucille M.		Westminster Co. Inc.	1251	615		Unit 34 Ridgeway T. Nor. Proj. Reg.
26561 Feb 11, 1986	"		Kathy J.		Willie H. Maddy	1259	704	1.252	Acres S. Fairfield Rd.

# REVERSE or GRANTEE Index to Deeds — Greenville County, S. C.

REG. U. S. PAT OFFICE *Chas McCott* County Indexes Since 1888 An Identifying Trade Mark

 Open at Proper Tab according to First Letter or Letters of Name and refer to Buff Sub-Index sheet for page reference.


COTT FAMILY NAME INDEX No. 75 © 1949  
MADE BY THE COTT INDEX COMPANY, COLUMBUS, OHIO  
SOLD BY PHOTO COPY SUPPLY, MAULDIN, S. C.

( )

FILE NUMBER DATE OF RECORD	GRANTEES FAMILY NAMES	GIVEN NAMES ABCDEFGHIJ	GIVEN NAMES KLMN	GIVEN NAMES OPQRSTUVWXYZ	GRANTORS	BOOK	PAGE	No. of Acres	BRIEF DESCRIPTION, LOCATION, ETC. ( Not Warranted )
30305 Mar 17, 1986	Ware		M. D. et al		SKA Mettie A. Jeter	1262	67		Lot 51 Palmetto Ave. + Rose Ave.
30304 Mar 17, 1986	"		M. D. et al		SKA Mettie A. Jeter et al	1262	68		Pt Lots 1 + 2 Cr Houston St
2500 Jul 17, 1986	"		James P. et al		Virgil Thomas	1271	391		Lot Cr Rutherford + Stall St.
3723 Jul 15, 1986	"	<i>cancelled</i>	<i>James P. et al</i>		<i>J. Nathan Macken</i>	1271	945		Pt Lot 131 Old Paris Mt. Rd
3723 Jul 25, 1986	"	<i>James P. et al</i>	<i>James P. et al</i>		<i>Greenville County Tax Collector</i>	1271	949		Egts. Sec. C. Grant 30
3723 Jul 25, 1986	"	<i>James P. et al</i>	<i>James P. et al</i>		<i>Greenville County Tax Collector</i>	1271	947		Lot 35 Cherokee Nr. Englewood
32438 Feb 6, 1987	"		Edom et al		Mina Edom	1287	977		Lot 193 Manhattan Blvd Sec 2
40442 Mar 30, 1987	"		Lilian et al		Ruby N. Waters	1291	464		Lots 9 + 10 Riverside <i>See II</i> Lot 15 Meadowview Dr. 24 1/2 Acs
42512 Apr 8, 1987	"		James R. et al		J. Eric Kindberg	1292	180		Lot Mayfield St. Green
4928 June 5, 1987	"		Karen et al		Leon Harris	1296	820		Lot 98 Ridgeway Dr.
Bo 166 July 28, 1987	"		Ethan et al		William Pickney Robinson	1300	878		Pt Lots 58 + 59 Lanneau Dr
42426 Dec 31, 1987	"		Jeanne et al		Chellial Daniel	1314	346		Prop Reg Units 107 Ingleswood Hwy
42431 Apr 1, 1988	"		James R. et al		Gateway House Inc.	1321	1		Mutual Easement
13313 Apr 1, 1988	"		James R. et al		Gateway House Inc.	1320	991		Lot Summer St + Pendleton
15255 Sept 14, 1988	"		James R. et al		John S. Seiverling et al	1337	905		Lot 6 Ashley Oaks Sec II Ph II
Sept 23, 1988	"		Latherine + Michael et al		Burry + Son Home Builders	1339	104		Lot 118 Hunters Woods

# REVERSE or GRANTEE Index to Deeds — Greenville County, S. C.

REG. U. S. PAT OFFICE *Chas McCott* County Indexes Since 1888 An Identifying Trade Mark

 Open at Proper Tab according to First Letter or Letters of Name and refer to Buff Sub-Index sheet for page reference.

COTT FAMILY NAME INDEX No. 75 © 1949  
MADE BY THE COTT INDEX COMPANY, COLUMBUS, OHIO  
SOLD BY PHOTO COPY SUPPLY, MAULDIN, S. C.

FILE NUMBER DATE OF RECORD	GRANTEES FAMILY NAMES	GIVEN NAMES ABCDEFGH	GIVEN NAMES IJKLMNO	GIVEN NAMES PQRSTUVWXYZ	GRANTORS	BOOK	PAGE	No. of Acres	BRIEF DESCRIPTION, LOCATION, ETC. ( Not Warranted )
21461 May 1, 1989	Ware	E. Edmund		R Sylvia	Claudia W. Allen	1342	827		Lot 14 Springfield Subd.
10642 Mar 16, 1989	"		C Jacqueline	R Robert h.	Manuela B. Ischner In D.G.+W. Inc.	1355	706		Unit 80, Jamtown II See Bk. 1271 p. 945
11362 Mar 16, 1989	"	Anna B.	Lawrence		Greenville County Tax Collector gr.	1356	124		Court order Cancellation of Deed Hills Sub
15898 Apr 13, 1989	"		Johnny	Ruby Lee	William Newton Jurrentina By P.R.	1358	842		Lots 14 + 14 - A Franklin
32203 July 24, 1989	"			Rachel	Estate of E. H. Ware	1368	134		Deed & distribution Lot 81 Sec A Woodside Mills also 6 Cemetery
" "	"			"	" " " "	1368	134		Lots precland Cemetery Monaghan Mills
45538 Oct 10, 1989	"		Lucille M.		John J. Mc Daniel III In D.G.+W. Inc.	1375	569		Lot 82 Sec 2 Victor - of Deed see Bk. 1271 p. 945
48448 Oct 26, 1989	"	Anna B.	Lawrence		Greenville County Tax Collector see Oki's Dial et al	1377	317		Court order # 87.C.P.23.5320, Cancellation
51714 Nov 15, 1989	"		Mary Ethel J.		Greenville County Tax Collector For Florence Fleming	1379	609		Lot South St. Britantown Anned
52991 Nov 27, 1989	"		Mary Ethel J.		Greenville County Tax Collector	1380	475		pt Lot 5 Maloy St. Sterling