

# INDIRECT or GRANTEE Index to Deeds — Greenville County, S. C.

REG. U. S. PAT. OFFICE *Chas. McCall* County Indexes Since 1888 An Identifying Trade Mark

Open at Proper Tab according to First Letter or Letters of Name and refer to Buff Sub-Index sheet for page reference.

COTT FAMILY NAME INDEX No. 75 © 1949  
MADE BY THE COTT INDEX COMPANY, COLUMBUS, OHIO  
SOLD BY WALKER, EVANS & COGSWELL CO., CHARLESTON, S.C.

( 1 )

FILE NUMBER	DATE OF RECORD	GRANTEES FAMILY NAMES	GIVEN NAMES ABCDEFGH	GIVEN NAMES IJKLMNO	GIVEN NAMES PQRSTUVWXYZ	GRANTORS	BOOK	PAGE	No. of Acres	BRIEF DESCRIPTION, LOCATION, ETC. ( Not Warranted )
	15986									
	Jan. 3, 1975	Western	Carolina	Authority	Regional Sewers	Joseph B. Stevens	1012	631		R1W (m12.1-1-14)
	16161	"	"	"	"	Summ. by Trs. Guy B. Foster Trust	1012	737		R1W (m11.1-1-21)
	Jan. 7, 1975	"	"	"	"	T. J. Towles	1012	773		R1W (422-1-21)
	16305	"	"	"	"	J. Avery Smith	1013	21		R1W (m12.1-1-11)
	Jan. 8, 1975	"	"	"	"	Clyde A. Robertson et al.	1013	23		R1W (P3-1-1)
	16406	"	"	"	"	Henry P. Williamson et al.	1013	25		R1W (422-1-58)
	Jan. 10, 1975	"	"	"	"	Oliver Newport, et al.	1013	373		R1W (m12.1-1-15)
	16406	"	"	"	"	Roy Ernest Stencil	1013	501		R1W (m12.1-1-17)
	Jan. 10, 1975	"	"	"	"	Triangle Construction Co. Inc.	1013	559		R1W (m12.4-1-12.17)
	16407	"	"	"	"	B. A. Collins, et al.	1013	605		R1W (m9.1-1-7)
	Jan. 10, 1975	"	"	"	"	W. E. Smith, et al.	1013	607		R1W (m12.1-1-16)
	17197	"	"	"	"	Mauldin Rd. Properties, agents.	1013	925		R1W (m12.1-1-10)
	Jan. 21, 1975	"	"	"	"	J. H. [unclear], et al.	1014	71		R1W (m11.1-1-2)
	17196	"	"	"	"	Edward H. [unclear], et al.	1014	71		R1W (m11.1-1-11)
	Jan. 21, 1975	"	"	"	"	Henry [unclear] [unclear], et al.	1014	71		R1W (m11.1-1-2)
	17328	"	"	"	"	Roy Ernest Stencil	1014	203		R1W (m11.1-1-1)
	Jan. 22, 1975	"	"	"	"					
	17456	"	"	"	"					
	Jan. 23, 1975	"	"	"	"					
	17456	"	"	"	"					
	Jan. 23, 1975	"	"	"	"					
	17754	"	"	"	"					
	Jan. 28, 1975	"	"	"	"					
	17972	"	"	"	"					
	Jan. 30, 1975	"	"	"	"					
	18034	"	"	"	"					
	Jan. 31, 1975	"	"	"	"					
	18034	"	"	"	"					
	Jan. 3, 1975	"	"	"	"					
	18337	"	"	"	"					
	Jan. 5, 1975	"	"	"	"					

# INDIRECT or GRANTEE Index to Deeds — Greenville County, S. C.

(A) REG. U. S. PAT. OFFICE *Chas McCott* County Indexes Since 1888 An Identifying Trade Mark

Open at Proper Tab according to First Letter or Letters of Name and refer to Buff Sub-Index sheet for page reference.

COTT FAMILY NAME INDEX No. 75 © 1949 MADE BY THE COTT INDEX COMPANY, COLUMBUS, OHIO SOLD BY WALKER, EVANS & COGSWELL CO., CHARLESTON, S.C.

FILE NUMBER DATE OF RECORD	GRANTEES FAMILY NAMES	GIVEN NAMES ABCDEFGHIJ	GIVEN NAMES JKLMNO	GIVEN NAMES PQRSTUVWXYZ	GRANTORS	BOOK	PAGE	No. of Acres	BRIEF DESCRIPTION, LOCATION, ETC. ( Not Warranted )
1701 Nov. 11, 1975	Wade	William			Wade, William C. & Wade, Mary C.	1014	211		"Wade Sub"
174 Nov. 2, 1975	"	"	"	"	"	1014	211		575.112, 113 & 114
19742 Feb. 24, 1975	"	"	"	"	John W. Hollingsworth	1014	914		Right of Way (575.2-1-1)
19742 Feb. 24, 1975	"	"	"	"	John W. Hollingsworth	1014	916		Right of Way (575.2-1-1.1)
19762 Feb. 24, 1975	"	"	"	"	William Joseph Johnson administrator, et al	1014	955		Right of Way (574.3-1-24) (689.7-1-34)
20418 Mar. 4, 1975	"	"	"	"	M. W. Gore, Jr., Indiv. & as Church	1015	257		Supplemental Right of Way
21155 Mar. 13, 1975	"	"	"	"	Piedmont Park Baptist	1015	561		Right of Way (P34-2.1.1)
22036 Mar. 25, 1975	"	"	"	"	by BH Development Co. Inc.	P.E.M. Book 1335	506		see deed book 1007 page 631 & 633 Subordination of Mtg. - for Right of Way
22036 Mar. 25, 1975	"	"	"	"	by BH Development Co. Inc.	P.E.M. Book 1335	507		see Deed Book 1007 page 631 & 633 Subordination of Mtg. - for Right of Way
23401 Apr. 15, 1975	"	"	"	"	Nellie H. McFadden	1016	627		Right of Way (1. + 7-3)
23401 Apr. 15, 1975	"	"	"	"	Nellie H. McFadden	1016	630		Right of Way (1. + 7-6)
23401 Apr. 15, 1975	"	"	"	"	Riley Pennington	1016	987		Right of Way (M12.2-1-5)

# INDIRECT or GRANTEE Index to Deeds — Greenville County, S. C.

REG. U. S. PAT OFFICE *Chas McCott* County Indexes Since 1888  
An Identifying Trade Mark

Open at Proper Tab according to First Letter or Letters of Name and refer to Buff Sub-Index sheet for page reference.

COTT FAMILY NAME INDEX No. 75 © 1949  
MADE BY THE COTT INDEX COMPANY, COLUMBUS, OHIO  
SOLD BY WALKER, EVANS & COGSWELL CO., CHARLESTON, S.C.

(B)

FILE NUMBER	GRANTEES FAMILY NAMES	GIVEN NAMES ABCDEFGH	GIVEN NAMES IJKLMNO	GIVEN NAMES PQRSTU VWXYZ	GRANTORS	BOOK	PAGE	No. of Acres	BRIEF DESCRIPTION, LOCATION, ETC. ( Not Warranted )
24250 Apr. 18, 1975	Western	Carolina Regional Sewer Authority			Riley Pendergrass	1016	989		(M13.2-1-1) Right of Way
24250 Apr. 18, 1975	"	"	"	"	Riley Pendergrass	1016	991		Right of Way (M12.2-1-4)
24250 Apr. 18, 1975	"	"	"	"	Riley Pendergrass aka Riley Pendergrass	1016	993		Right of Way (M13.2-1-5)
26264 May 12, 1975	"	"	"	"	J.M. Hunt, et al.	1018	117		Right of Way (B4.2-1-29)
26264 May 12, 1975	"	"	"	"	Louise J. Hunt et al.	1018	119		Right of Way (B4.2-1-24)
26264 May 12, 1975	"	"	"	"	J.M. Hunt, et al.	1018	121		Right of Way (B4.2-1-25)
26264 May 12, 1975	"	"	"	"	J. Marvin Hunt, et al.	1018	123		Right of Way (B4.2-1-26)
26478 May 14, 1975	"	"	"	"	Lawson Hale et al.	1018	205		Right of Way (B3.1-1-7)
26478 May 14, 1975	"	"	"	"	Lawson Hale	1018	221		Right of Way (B3.1-1-10)
27112 May 20, 1975	"	"	"	"	W.V. Barbours	1018	575		Right of Way (B4.2-1-5)
27223 May 22, 1975	"	"	"	"	Shreath-Maxwood Enter. <i>et al.</i>	1018	642		also personal prop. Not 283, Del Note Ents, etc.
27363 May 23, 1975	"	"	"	"	William Leon Barnes	1018	757		Right of Way (B4.2-1-23)
27415 May 23, 1975	"	"	"	"	Mamie H. Sims et al.	1018	759		Right of Way (B4.2-1-27)
27415 May 23, 1975	"	"	"	"	Carl W. Sucker et al.	1018	761		Right of Way (B4.2-1-22)
27570 May 26, 1975	"	"	"	"	Louise Holland Cole	1018	805		Right of Way (B2.3-2-11)
27570 May 26, 1975	"	"	"	"	Louise Holland Cole	1018	807		Right of Way (B2.3-2-15)

# INDIRECT or GRANTEE Index to Deeds — Greenville County, S. C.

(B)

REG. U. S. PAT. OFFICE *Chas. McCott* County Indexes Since 1888 An Identifying Trade Mark

Open at Proper Tab according to First Letter or Letters of Name and refer to Buff Sub-Index sheet for page reference.


COTT FAMILY NAME INDEX No. 75 © 1949  
MADE BY THE COTT INDEX COMPANY, COLUMBUS, OHIO  
SOLD BY WALKER, EVANS & COGSWELL CO., CHARLESTON, S.C.

FILE NUMBER DATE OF RECORD	GRANTEES FAMILY NAMES	GIVEN NAMES ABCDEFGHIJ	GIVEN NAMES JKLMNO	GIVEN NAMES PQRSTUVWXYZ	GRANTORS	BOOK	PAGE	No. of Acres	BRIEF DESCRIPTION, LOCATION, ETC. ( Not Warranted )
2757D May 26, 1915	Western	Carolina	Regional	Sewer Authority	Louise Holland Cole et al.	1018	801		Right of Way (B2.3-2-14)
2768B May 27, 1915	"	"	"	"	City of Greenville	1018	883		2 Parcels = 3.49 Acs. + 0.92 Acs. Ketter 1440th Rd. Donaldson Center Grant Tp. + assessment for right of way
"	"	"	"	"	"	1018	833		
27685 May 27, 1915	"	"	"	"	James W. Shockley et al.	1018	816		
2791D May 29, 1915	"	"	"	"	Charles E. Hopkins et al.	1017	13		Right of Way (B3.1-1-110)
2791D May 29, 1915	"	"	"	"	Bobby E. Hall	1017	12		Right of Way (B3.1-1-112)
2791D May 29, 1915	"	"	"	"	B. E. Hall	1017	11		Right of Way (B3.1-1-113)
2791D May 29, 1915	"	"	"	"	Paul M. Harris	1017	41		Right of Way (B3.1-1-5)
273520 Apr. 4, 1915	"	"	"	"	Sawley Lumber Co., Inc.	1017	273		Right of Way (B2.3-2-18)
273531 Apr. 4, 1915	"	"	"	"	Sawley Lumber Co., Inc.	1017	272		Right of Way (B2.3-2-11)
273531 Apr. 4, 1915	"	"	"	"	Bessie W. Daymore	1017	331		Right of Way (B3.1-1-108)
273531 Apr. 4, 1915	"	"	"	"	Steve H. Davis et al.	1017	333		Right of Way (B3.1-1-109)
273531 Apr. 11, 1915	"	"	"	"	J. W. Clement et al.	1017	661		Right of Way (B2.3-5-6)
273531 Apr. 11, 1915	"	"	"	"	J. W. Clement et al.	1017	661		Right of Way (B2.3-5-11)
273531 Apr. 11, 1915	"	"	"	"	J. W. Clement et al.	1017	671		Right of Way (B2.3-5-11)
273531 Apr. 11, 1915	"	"	"	"	J. W. Clement et al.	1017	673		Right of Way (B2.3-5-12)



# INDIRECT or GRANTEE Index to Deeds — Greenville County, S. C.

REG. U. S. PAT. OFFICE *Chas McCott* County Indexes Since 1888  
An Identifying Trade Mark

 Open at Proper Tab according to First Letter or Letters of Name and refer to Buff Sub-Index sheet for page reference.

COTT FAMILY NAME INDEX No. 75 © 1949  
MADE BY THE COTT INDEX COMPANY, COLUMBUS, OHIO  
SOLD BY WALKER, EVANS & COGSWELL CO., CHARLESTON, S. C.

1  
(C)

FILE NUMBER DATE OF RECORD	GRANTEES FAMILY NAMES	GIVEN NAMES ABCDEFGH	GIVEN NAMES IJKLMNO	GIVEN NAMES PQRSTUWXYZ	GRANTORS	BOOK	PAGE	No. of Acres	BRIEF DESCRIPTION, LOCATION, ETC. ( Not Warranted )
29221 Jun. 11, 1915	Western				J. N. Clement, et al.	1019	675		Right of Way (B2.3-5-13)
29221 Jun. 11, 1915	"	"	"	"	J. N. Clement, et al.	1019	677		Right of Way (B2.3-5-14)
29221 Jun. 11, 1915	"	"	"	"	J. N. Clement, et al.	1019	679		Right of Way (B2.3-5-15)
29221 Jun. 11, 1915	"	"	"	"	J. N. Clement, et al.	1019	681		Right of Way (B2.3-5-16)
29221 Jun. 11, 1915	"	"	"	"	J. N. Clement, et al.	1019	683		Right of Way (B2.3-5-17)
29221 Jun. 11, 1915	"	"	"	"	J. N. Clement, et al.	1019	685		Right of Way (B2.3-5-18)
29384 June 12, 1915	"	"	"	"	Lillian P. Harris	1019	783		Right of Way (B2.3-2-16)
29384 June 12, 1915	"	"	"	"	Milton R. Shuckling	1019	785		Right of Way (B2.3-2-17)
29384 June 12, 1915	"	"	"	"	Irving C. Craig, et al.	1019	787		Right of Way (B.4.1-1-4)
29538 June 13, 1915	"	"	"	"	Lloyd W. Dilstrap	1019	855		Right of Way (B5.4-1-4.1)
29564 June 16, 1915	"	"	"	"	Mattie B. Ouzts	1019	919		Right of Way (B4.4-1-44)
29564 June 16, 1915	"	"	"	"	Lloyd W. Dilstrap	1019	921		Right of Way (B5.4-1-4.2)
29564 June 16, 1915	"	"	"	"	Lloyd W. Dilstrap	1019	923		Right of Way (B5.4-1-5)
29565 June 16, 1915	"	"	"	"	Lloyd W. Dilstrap, Jr.	1019	925		Right of Way (B5.4-1-5)
30565 June 25, 1915	"	"	"	"	James D. Miller, et al.	1020	296		Right of Way (B3.1-1-87)
30565 June 25, 1915	"	"	"	"	James B. Anderson	1020	345		Right of Way (B2.3-5-5)

# INDIRECT or GRANTEE Index to Deeds — Greenville County, S. C.

(C)

REG. U. S. PAT. OFFICE *Chas. M. Catts* County Indexes Since 1888 An Identifying Trade Mark

Open at Proper Tab according to First Letter or Letters of Name and refer to Buff Sub-Index sheet for page reference.

COTT FAMILY NAME INDEX No. 75 © 1949  
MADE BY THE COTT INDEX COMPANY, COLUMBUS, OHIO  
SOLD BY WALKER, EVANS & COGSWELL CO., CHARLESTON, S.C.

FILE NUMBER DATE OF RECORD	GRANTEES FAMILY NAMES	GIVEN NAMES ABCDEFGHIJ	GIVEN NAMES JKLMNO	GIVEN NAMES PQRSTUVWXYZ	GRANTORS	BOOK	PAGE	No. of Acres	BRIEF DESCRIPTION, LOCATION, ETC. ( Not Warranted )
816 July 10, 1975 1216	Western				Carolina Regional Sewer Authority	1021	14		Right of Way (34.4-1-1)
July 14, 1975 1216	"	"	"	"	"	1021	24		"
July 14, 1975 1216	"	"	"	"	"	1021	24		"
July 14, 1975 1216	"	"	"	"	"	1021	24		"
July 14, 1975 1216	"	"	"	"	"	1021	24		"
July 11, 1975 1410	"	"	"	"	Boring Co. Spruce et al.	1021	384		Right of Way (34.4-1-41)
July 17, 1975 1410	"	"	"	"	Ralph Lee Const. Co.	1021	430		Right of Way (34.4-1-25)
July 21, 1975 1600	"	"	"	"	"	1021	241		Right of Way (34.4-1-11)
July 21, 1975 2215	"	"	"	"	"	1021	204		Right of Way
July 21, 1975 2215	"	"	"	"	"	1021	301		1st
July 21, 1975 3650	"	"	"	"	"	1022	461		Right of Way (35.4-1-1)
Aug. 7, 1975 5160	"	"	"	"	X + P Enter., et al.	1023	461		Tragon Area 15m x 20m
Sept. 3, 1975 6317	"	"	"	"	Leslie Gilstrap, Jr.	1023	330		Right of Way (35.4-1-21)
Sept. 3, 1975 6327	"	"	"	"	Leslie Gilstrap, Jr.	1023	331		Right of Way (35.4-1-14)
Sept. 11, 1975 6783	"	"	"	"	Raymond T. Clarke	1024	113		Right of Way (35.4-1-6)
Sept. 11, 1975 6783	"	"	"	"	Paul H. Atwell et al.	1024	115		Right of Way (34.4-1-96)
Sept. 11, 1975 6783	"	"	"	"	Mattie B. Ousta	1024	117		Right of Way (34.4-1-43)

# INDIRECT or GRANTEE Index to Deeds — Greenville County, S. C.

1  
(2)

REG. U. S. PAT. OFFICE *Chas McCott* County Indexes Since 1888  
An Identifying Trade Mark

Open at Proper Tab according to First Letter or Letters of Name and refer to Buff Sub-Index sheet for page reference.

COTT FAMILY NAME INDEX No. 75 © 1949  
MADE BY THE COTT INDEX COMPANY, COLUMBUS, OHIO  
SOLD BY WALKER, EVANS & COGSWELL CO., CHARLESTON, S.C.

FILE NUMBER	DATE OF RECORD	GRANTEES FAMILY NAMES	GIVEN NAMES ABCDEFGH	GIVEN NAMES IJKLMNO	GIVEN NAMES PQRSTUVWXYZ	GRANTORS	BOOK	PAGE	No. of Acres	BRIEF DESCRIPTION, LOCATION, ETC. ( Not Warranted )
	7998									
	Sept 25, 1975	Western	Carolina Regional		Authority	Southland Properties Inc	1024	775	.31	Down Area outfall Pipe & easement Acc Treatment Plant facility Rive
	8554	"	"	"	"	Jacqueline Elizabeth O'Rourke	1025	70		Right of Way (B5.4-1-61)
	Sept 30, 1975	"	"	"	"	Speth E. Mullinar et al.	1025	251		House
	8980	"	Beverage Co. Inc.							
	Oct 2, 1975	"	Carolina Regional		Authority	Dwight H. Quinon	1025	294		R/W (B5.4-1-17.1)
	9028	"	"	"	"	Dwight H. Quinon	1025	301		Right of Way (B5.4-1-11)
	Oct 3, 1975	"	"	"	"	AKIA Billy Kelly				Village
	10432	"	"	"	"	William C. Kelly, et al.	1026	06	8	Tracts Polham Mill
	Oct 17, 1975	"	"	"	"	C. J. Cato, Jr.	1026	100		Right of Way (B4.4-1-24)
	10676	"	"	"	"	Darrah H. Cato	1026	100		Right of Way (B4.4-1-25)
	Oct 21, 1975	"	"	"	"	S. J. Benton, Jr. et al.	1026	210		Cooperative Dist. - 2nd - 1st
	11130	"	"	"	"	S. J. Benton, Jr. et al.	1026	111		Cooperative Dist. - 2nd - 1st
	Oct 27, 1975	"	"	"	"	C. J. Cato, Jr.	1027	298		Right of Way (B4.4-1-45)
	12794	"	"	"	"	C. J. Cato, Jr.	1027	300		Right of Way (B4.4-1-50)
	Nov 13, 1975	"	"	"	"	C. J. Cato, Jr.	1027	302		Right of Way (B4.4-1-52)
	12744	"	"	"	"	H. H. Nobby, et al.	1029	734		Right of Way (P2-1-1)
	Nov 13, 1975	"	"	"	"	P. J. Nobby, et al.	1029	874		Resolution
	16966	"	Carolina Regional		Authority	Southland Properties Inc	1029	852		Right of Way
	Jan 2, 1976									
	17220	"	"	"	" et al.					
	Jan 6, 1976	"	"	"	" et al.					
	17231	"	"	"	" et al.					
	Jan 6, 1976	"	"	"	" et al.					

# INDIRECT or GRANTEE Index to Deeds — Greenville County, S. C.

(D) REG. U. S. PAT. OFFICE *Chas McCott* County Indexes Since 1888 An Identifying Trade Mark


Open at Proper Tab according to First Letter or Letters of Name and refer to Buff Sub-Index sheet for page reference.

COTT FAMILY NAME INDEX No. 75 © 1949  
MADE BY THE COTT INDEX COMPANY, COLUMBUS, OHIO  
SOLD BY WALKER, EVANS & COGSWELL CO., CHARLESTON, S.C.

FILE NUMBER DATE OF RECORD	GRANTEES FAMILY NAMES	GIVEN NAMES ABCDEFGHIJ	GIVEN NAMES IJKLMNOP	GIVEN NAMES PQRSTUVWXYZ	GRANTORS	BOOK	PAGE	No. of Acres	BRIEF DESCRIPTION, LOCATION, ETC. ( Not Warranted )
17276 Apr. 10, 1976	Western				W. A. McDaniel <sup>etal</sup>	1029	867		(P2-2-1) Right of Way
19651 Feb. 2, 1976	"	"	"	"	W. A. McDaniel, <sup>etal</sup>	1021	41		Right of Way (P2-2-1)
19663 Feb. 4, 1976	"	"	"	"	_____	1021	199		Resolution
21439 Feb. 24, 1976	"			Products Co. System. Deville	Frank T. Ross <sup>etal</sup>	1022	7		Resolved Rising River "Banyan Lake" <sup>etc</sup>
21591 Feb. 25, 1976	"				J. Walter Burchard	1032	99		At. Trust 2-2-21 <sup>etc</sup>
22041 Apr. 1, 1976	"	"	"	"	J. H. ...	1027	21		...
27853 May 11, 1976	"	"	"	"	John Ratterid	1022	502		Resolution
30110 Apr. 21, 1976	"	"	"	"	W. H. ...	1025	312		...
4875 Aug. 19, 1976	"				Carolina Regional Sewer Authority Raymond V. Russell <sup>et al</sup>	1041	784		Right of Way (B4-2-1-28)
4894 Aug. 19, 1976	"	"	"	"	Fred Roy Brewer <sup>et al</sup>	1041	518		Right of Way (B4-2-1-20)
4878 Aug. 19, 1976	"	"	"	"	Haskell M. Jones	1041	528		Right of Way (B5-4-1-15)
4748 Aug. 20, 1976	"	"	"	"	Charles W. Chikens <sup>et al</sup>	1041	910		Right of Way (P2-2-45)
10010 Oct. 12, 1976	"	"	"	"	Harbor Town <sup>et al</sup>	1044	751		20 ft. easement also equipment for Harbor Town <sup>et al</sup>
15342 Dec. 7, 1976	"	"	"	"	Johnny H. Hyatt Board of <sup>et al</sup>	1047	418		Options Agree. P. 111
15312 Dec. 7, 1976	"	"	"	"	Greenville Hospital System	1041	311	104	Dec. 2-2-1976 <sup>et al</sup>
15538 Dec. 8, 1976	"			authority	Carolina Regional Sewer Linda L. Cannon, <sup>et al</sup>	1047	508		Notice of Condemnation

# INDIRECT or GRANTEE Index to Deeds — Greenville County, S. C.

REG. U. S. PAT. OFFICE *Chas McCott* County Indexes Since 1888 An Identifying Trade Mark

 Open at Proper Tab according to First Letter or Letters of Name and refer to Buff Sub-Index sheet for page reference.

COTT FAMILY NAME INDEX No. 75 © 1949  
MADE BY THE COTT INDEX COMPANY, COLUMBUS, OHIO  
SOLD BY WALKER, EVANS & COGSWELL CO., CHARLESTON, S.C.

(E)

FILE NUMBER DATE OF RECORD	GRANTEES FAMILY NAMES	GIVEN NAMES ABCDEFGHIJ	GIVEN NAMES JKLMNO	GIVEN NAMES PQRSTUVWXYZ	GRANTORS	BOOK	PAGE	No. of Acres	BRIEF DESCRIPTION, LOCATION, ETC. ( Not Warranted )
15538 Dec. 8, 1976	Western				<i>Ind. &amp; executiv</i> Nelson C. Williamson	1047	511		notice of Condemnation
15538 Dec. 8, 1976	"	"	"	"	Roger H. Stone, <i>Exec</i> administrator	1047	513		notice of Condemnation
15538 Dec. 8, 1976	"	"	"	"	M. W. Fore, Jr. <i>Ind. &amp; as</i> administrator	1047	515		notice of Condemnation
15538 Dec. 8, 1976	"	"	"	"	M. W. Fore, Jr. <i>Ind. &amp; as</i> administrator	1047	517		notice of Condemnation
15538 Dec. 8, 1976	"	"	"	"	M. W. Fore, Jr. <i>Ind. &amp; as</i> administrator	1047	519		notice of Condemnation
15538 Dec. 8, 1976	"	"	"	"	Dale E. Linder, <i>Exec</i>	1047	521		notice of Condemnation
15538 Dec. 8, 1976	"	"	"	"	Deane D. Cagle, <i>Exec</i>	1047	523		notice of Condemnation
15538 Dec. 8, 1976	"	"	"	"	Reginald M. Christopher, <i>Exec</i>	1047	525		notice of Condemnation
15538 Dec. 8, 1976	"	"	"	"	Mildred Whitmer	1047	527		notice of Condemnation
15538 Dec. 8, 1976	"	"	"	"	Jack Marshall, <i>Ind. &amp; as</i>	1047	529		notice of Condemnation
15538 Dec. 8, 1976	"	"	"	"	J. H. Rix	1047	531		notice of Condemnation
15538 Dec. 8, 1976	"	"	"	"	Dorothy Jennings	1047	533		notice of Condemnation
15538 Dec. 8, 1976	"	"	"	"	James H. Anthony	1047	535		notice of Condemnation
15538 Dec. 8, 1976	"	"	"	"	Francis C. Banton	1047	537		notice of Condemnation
15538 Dec. 8, 1976	"	"	"	"	Ray L. Stansell	1047	539		notice of Condemnation
15538 Dec. 8, 1976	"	"	"	"	Harold H. Hall, <i>Exec</i>	1047	541		notice of Condemnation

# INDIRECT or GRANTEE Index to Deeds — Greenville County, S. C.

(8)

REG. U. S. PAT. OFFICE *Chas. McCott* County Indexes Since 1888 An Identifying Trade Mark

 Open at Proper Tab according to First Letter or Letters of Name and refer to Buff Sub-Index sheet for page reference.


COTT FAMILY NAME INDEX No. 75 © 1949  
MADE BY THE COTT INDEX COMPANY, COLUMBUS, OHIO  
SOLD BY WALKER, EVANS & COGSWELL CO., CHARLESTON, S.C.

FILE NUMBER DATE OF RECORD	GRANTEES FAMILY NAMES	GIVEN NAMES ABCDEFGHIJ	GIVEN NAMES JKLMNO	GIVEN NAMES PQRSTUVWXYZ	GRANTORS	BOOK	PAGE	No. of Acres	BRIEF DESCRIPTION, LOCATION, ETC. ( Not Warranted )
15538 Dec. 9, 1976	Western		Carolina	Regional Sewer Authority	Larry E. May, et al	1047	543		notice of Condemnation
15538 Dec. 2, 1976	"	"	"	"	Billy A. Jeffery	1047	545		notice of Condemnation
15538 Dec. 7, 1976	"	"	"	"	B. J. Bull	1047	549		notice of Condemnation
15538 Dec. 3, 1976	"	"	"	"	Frances R. Nachman	1047	547		notice of Condemnation
15538 Dec. 8, 1976	"	"	"	"	L. D. Greene, et al	1047	551		notice of Condemnation
15538 Dec. 8, 1976	"	"	"	"	Lila A. Humble	1047	553		notice of Condemnation
15538 Dec. 3, 1976	"	"	"	"	William B. Carroll	1047	555		notice of Condemnation
15538 Dec. 7, 1976	"	"	"	"	Ethel C. Durham	1047	557		notice of Condemnation
15538 Dec. 2, 1976	"	"	"	"	Ray L. Starnell	1047	557		notice of Condemnation
15538 Dec. 7, 1976	"	"	"	"	Diana D. Cagle, et al	1047	562		notice of Condemnation
15538 Dec. 3, 1976	"	"	"	"	Reginald M. Christopher	1047	565		notice of Condemnation
15538 Dec. 7, 1976	"	"	"	"	Harold H. Hall, et al	1047	569		notice of Condemnation
15538 Dec. 7, 1976	"	"	"	"	Louis Holland, et al	1047	571		notice of Condemnation
15538 Dec. 9, 1976	"	"	"	"	Stanley D. Lerner	1047	574		notice of Condemnation
15538 Dec. 7, 1976	"	"	"	"	Henry D. Dix	1047	577		notice of Condemnation
15538 Dec. 3, 1976	"	"	"	"	John W. Smith, Jr.	1047	579		notice of Condemnation



# INDIRECT or GRANTEE Index to Deeds — Greenville County, S. C.

REG. U. S. PAT OFFICE *Chas McCott* County Indexes Since 1888  
An Identifying Trade Mark

 Open at Proper Tab according to First Letter or Letters of Name and refer to Buff Sub-Index sheet for page reference.

COTT FAMILY NAME INDEX No. 75 © 1949  
MADE BY THE COTT INDEX COMPANY, COLUMBUS, OHIO  
SOLD BY WALKER, EVANS & COGSWELL CO., CHARLESTON, S.C.

(4)

FILE NUMBER DATE OF RECORD	GRANTEES FAMILY NAMES	GIVEN NAMES ABCDEFGH	GIVEN NAMES IJKLMNO	GIVEN NAMES PQRSTUVWXYZ	GRANTORS	BOOK	PAGE	No. of Acres	BRIEF DESCRIPTION, LOCATION, ETC. ( Not Warranted )
15538 Dec 8, 1976	Western				Carolina Regional Sewer Authority W. J. Thomas	1047	581		Notice of Condemnation
15538 Dec 8, 1976	"	"	"	"	C. A. Taylor	1047	583		Notice of Condemnation
15538 Dec 8, 1976	"	"	"	"	Elaine D. Childers	1047	585		Notice of Condemnation
15538 Dec 8, 1976	"	"	"	"	Danny R. Williams	1047	587		Notice of Condemnation
15538 Dec 8, 1976	"	"	"	"	Dorothy W. Wible	1047	589		Notice of Condemnation
15538 Dec 8, 1976	"	"	"	"	C. N. Pitts	1047	591		Notice of Condemnation
15538 Dec 8, 1976	"	"	"	"	Lenhardt R. Latham	1047	593		Notice of Condemnation
15538 Dec 8, 1976	"	"	"	"	Lenhardt R. Latham	1047	595		Notice of Condemnation
15538 Dec 8, 1976	"	"	"	"	Eva Thomas	1047	597		Notice of Condemnation
15538 Dec 8, 1976	"	"	"	"	Helen S. Cannon	1047	599		Notice of Condemnation
15538 Dec 8, 1976	"	"	"	"	Lris Cannon	1047	601		Notice of Condemnation
15538 Dec 8, 1976	"	"	"	"	Mary P. Kibler	1047	603		Notice of Condemnation
15538 Dec 8, 1976	"	"	"	"	John R. Webb	1047	605		Notice of Condemnation
15463 Dec 8, 1976	"	"	"	"	Jay Sullivan	1047	502		Right of Way R 31-1-14
15646 Dec 9, 1976	"	"	"	"	Johnny H. Hyatt <sup>et al.</sup>	1047	659		Right of Way (238.2-1-3)
15646 Dec 9, 1976	"	"	"	"	Johnny H. Hyatt <sup>et al.</sup>	1047	661		Right of Way (238.2-1-4)

# INDIRECT or GRANTEE Index to Deeds — Greenville County, S. C.

(3)

REG. U. S. PAT. OFFICE *Chas. McCott* County Indexes Since 1888 An Identifying Trade Mark

Open at Proper Tab according to First Letter or Letters of Name and refer to Buff Sub-Index sheet for page reference.

COTT FAMILY NAME INDEX No. 75 © 1949  
MADE BY THE COTT INDEX COMPANY, COLUMBUS, OHIO  
SOLD BY WALKER, EVANS & COGSWELL CO., CHARLESTON, S.C.

FILE NUMBER DATE OF RECORD	GRANTEES FAMILY NAMES	GIVEN NAMES ABCDEFGHIJ	GIVEN NAMES JKLMNO	GIVEN NAMES PQRSTUVWXYZ	GRANTORS	BOOK	PAGE	No. of Acres	BRIEF DESCRIPTION, LOCATION, ETC. ( Not Warranted )
16571 Dec. 20, 1976	Western				Carolina Regional Sewer Authority Stanley D. Brown	1048	183		(B23-2-22) Right of Way
16571 Dec. 20, 1976	"	"	"	"	Stanley D. Brown	1048	185		Right of Way (B2.0-2-12)
16571 Dec. 20, 1976	"	"	"	"	Stanley D. Brown	1048	187		Right of Way (B2.3-2-2)
16571 Dec. 20, 1976	"	"	"	"	Stanley D. Brown	1048	189		Right of Way (B2.3-2-10)
16571 Dec. 20, 1976	"	"	"	"	Stanley D. Brown	1048	191		Right of Way (B2.3-2-21)
16571 Dec. 20, 1976	"	"	"	"	Stanley D. Brown	1048	193		Right of Way (B2.1-1-30)
17023 Dec. 23, 1976	"	"	"	"	Larry E. Seay et al	1048	471		Right of Way (B2.1-1-7)
17023 Dec. 23, 1976	"	"	"	"	W. H. Sprouse et al	1048	493		Right of Way (B2.1-1-5)
17023 Dec. 23, 1976	"	"	"	"	Jack Marshall Parks	1048	495		Right of Way (B2.4-1-7.1) to Renewal lease
18401 Jan. 10, 1977	"				Producers Co. of Tenn. Textile J. Jowers Rice et al.	1049	378		Modification & Addendum
18876 Jan. 11, 1977	"				Carolina Regional Sewer Authority Gille + Motherso Parking	1049	544		Right of Way
18875 Jan. 14, 1977	"	"	"	"	Ethel C. Durham	1049	711		Right of Way - B28.2-1-5
19459 Jan. 17, 1977	"	"	"	"	Max. Denny Williams June Williams Amsig et al	1049	730		Right of Way B2.0-2-20
19153 Jan. 21, 1977	"	"	"	"	Johnny N. Hyatt	1049	987	7.19	also easement
19733 Jan. 26, 1977	"	"	"	"	Billy A. Jefferson	1050	120		Right of Way (B3.1-1-11.1)
19733 Jan. 26, 1977	"	"	"	"	Idenry J. Rice	1050	122		Right of Way (B4.2-1-1)

# INDIRECT or GRANTEE Index to Deeds — Greenville County, S. C.

REG. U. S. PAT. OFFICE *Chas McCott* County Indexes Since 1888  
An Identifying Trade Mark

 Open at Proper Tab according to First Letter or Letters of Name and refer to Buff Sub-Index sheet for page reference.

COTT FAMILY NAME INDEX No. 75 © 1949  
MADE BY THE COTT INDEX COMPANY, COLUMBUS, OHIO  
SOLD BY WALKER, EVANS & COGSWELL CO., CHARLESTON, S.C.


1  
(16)

FILE NUMBER DATE OF RECORD	GRANTEES FAMILY NAMES	GIVEN NAMES ABCDEFGH	GIVEN NAMES IJKLMNO	GIVEN NAMES PQRSTUVWXYZ	GRANTORS	BOOK	PAGE	No. of Acres	BRIEF DESCRIPTION, LOCATION, ETC. (Not Warranted)
19760 Jan 26, 1977	Western Carolina Regional			Authority Sever	H. J. Nix	1050	124		(B5.4-1-12) Right of Way
19760 Jan 26, 1977	"	"	"	"	Sadie R. Howard et al.	1050	126		Right of Way (B4.2-1-7)
19760 Jan 26, 1977	"	"	"	"	Isaac B. Nachman	1050	128		Right of Way (B4.4-1-9.1)
19743 Jan 26, 1977	"	"	"	"	Herhardt R. Latham	1050	138		Right of Way (B4.2-1-30)
19743 Jan 26, 1977	"	"	"	"	R. L. Latham	1050	140		Right of Way (B4.2-1-32)
20182 Jul 1, 1977	"	"	"	"	Roy L. Stannell	1050	409		Right of Way (B3.1-1-3)
20182 Jul 1, 1977	"	"	"	"	Dorothy Jennings et al.	1050	411		Right of Way (B3.1-1-11)
20551 Feb 4, 1977	"	"	"	"	Mildred E. Whitmore	1050	619		Right of Way (B4.4-1-63)
21449 Feb 14, 1977	"	"	"	"	L. J. Hamby et al.	1050	998		Right of Way (4/6-1-26)
21684 Feb 16, 1977	"	"	"	"	William C. Williamson	1051	141		Right of Way (B2.3-4-3)
21684 Feb 16, 1977	"	"	"	"	Chloe E. Simmond et al.	1051	143		Right of Way (B4.2-1-21)
24448 Mar 16, 1977	"	"	"	"	Eva Thomas	1052	890		Right of Way (B4.2-1-1.2)
"	"	"	"	"	W. J. Thomas	1052	892		Right of Way (B4.2-1-1.1)
"	"	"	"	"	Harry B. Jones, Jr et al	1052	894		Right of Way (545.2-1-5)
"	"	"	"	"	J. T. Styles	1052	896		Right of Way (545.2-1-1)
24721 Mar 18, 1977	"	"	"	"	Roy L. Stannell	1053	35		Right of Way (B3.1-1-3)

# INDIRECT or GRANTEE Index to Deeds — Greenville County, S. C.

(Y)

REG. U. S. PAT. OFFICE *Chas. McCott* County Indexes Since 1888 An Identifying Trade Mark

 Open at Proper Tab according to First Letter or Letters of Name and refer to Buff Sub-Index sheet for page reference.

COTT FAMILY NAME INDEX No. 75 © 1949  
MADE BY THE COTT INDEX COMPANY, COLUMBUS, OHIO  
SOLD BY WALKER, EVANS & COGSWELL CO., CHARLESTON, S.C.

FILE NUMBER DATE OF RECORD	GRANTEES FAMILY NAMES	GIVEN NAMES ABCDEFGH	GIVEN NAMES IJKLMNO	GIVEN NAMES PQRSTUVWXYZ	GRANTORS	BOOK	PAGE	No. of Acres	BRIEF DESCRIPTION, LOCATION, ETC. ( Not Warranted )
25018 Mar. 22, 1917	Western				Reginald M. Christopher <sup>etal</sup> (DORR Bakers Cond. Co.)	1053	195		Resolution
25018 Mar. 22, 1917	"	"	"	"	Helen G. Cannon <sup>etal</sup>	1053	196		Resolution
25018 Mar. 22, 1917	"	"	"	"	Sage A. Anthony	1053	191		Resolution
25018 Mar. 22, 1917	"	"	"	"	Diane D. Cagle	1053	198		Resolution
25018 Mar. 22, 1917	"	"	"	"	C. A. Taylor	1053	199		Resolution
25018 Mar. 22, 1917	"	"	"	"	James W. Couch, Jr.	1053	200		Resolution
25018 Mar. 22, 1917	"	"	"	"	C. H. Pitts	1053	201		Resolution
25018 Mar. 22, 1917	"	"	"	"	Dorothy M. Wade	1053	202		Resolution
25018 Mar. 22, 1917	"	"	"	"	B. D. Bell	1053	203		Resolution
25018 Mar. 22, 1917	"	"	"	"	Heida Opromblea	1053	204		Resolution
25018 Mar. 22, 1917	"	"	"	"	Frances C. Barton	1053	205		Resolution
25018 Mar. 22, 1917	"	"	"	"	John H. Wible	1053	206		Resolution
25018 Mar. 22, 1917	"	"	"	"	Billy Hermon	1053	207		Resolution
25018 Mar. 22, 1917	"	"	"	"	Mary Kirksey	1053	208		Resolution
25018 Mar. 22, 1917	"	"	"	"	Lois Cannon	1053	209		Resolution
25018 Mar. 22, 1917	"	"	"	"	Heida A. Opromblea	1053	210		Resolution

# INDIRECT or GRANTEE Index to Deeds — Greenville County, S. C.

REG. U. S. PAT. OFFICE *CurmCott* County Indexes Since 1888  
An Identifying Trade Mark

 Open at Proper Tab according to First Letter or Letters of Name and refer to Buff Sub-Index sheet for page reference.

COTT FAMILY NAME INDEX No. 75 © 1949  
MADE BY THE COTT INDEX COMPANY, COLUMBUS, OHIO  
SOLD BY WALKER, EVANS & COGSWELL CO., CHARLESTON, S.C.

(H)

FILE NUMBER DATE OF RECORD	GRANTEES FAMILY NAMES	GIVEN NAMES ABCDEFGH	GIVEN NAMES IJKLMNO	GIVEN NAMES PQRSTUVWXYZ	GRANTORS	BOOK	PAGE	No. of Acres	BRIEF DESCRIPTION, LOCATION, ETC. ( Not Warranted )
25497 May 28, 1917	Western	Carolina	Regional	Sanitary Authority	Homer H. Hall et al	1053	442		Pump Station # 2 pt. 2.4 Ac. "Saluda River "Lakewood"
25498 May 28, 1917	"	"	"	"	Louise Holland Cole a Admin. C.T.A. et al.	1053	443		pt. lot 9 "Deborah Lane"
25562 May 28, 1917	"	"	"	"	M. W. Gore, Jr. et al.	1053	444		Resolution
25562 May 28, 1917	"	"	"	"	Lewis D. Greene et al	1053	495		Resolution
25816 May 30, 1917	"	"	"	"	James J. Beck et al	1053	715		Right of Way (208.10-1-311)
29243 Apr. 29, 1917	"	"	"	"	The School Dist. of <sup>County</sup> <del>Greenville</del> <sup>Greenville</sup> <del>Greenville</del>	1055	593		Lot
29910 May 5, 1917	"	"	"	"	Stanley D. Brown	1055	981		Lot
29913 May 5, 1917	"	"	"	"	J. H. Morgan	1055	982		Lot "Eab." 200 + 2, 43 + 44 "Couchman"
31261 May 17, 1917	"	"	"	"	C. H. Pitts	1056	765		Right of Way (132.1-1-21.2)
31261 May 17, 1917	"	"	"	"	Dorothy Wade	1056	767		Right of Way (132.1-1-21.4)
33000 June 1, 1917	"	"	"	"	W. H. Sparsbury et al on wheels, Inc.	1057	716		(132.1-1-25) Add on Right of Way
35147 June 20, 1917	"	"	"	"	John D. Hallingsworth	1058	870		Right of Way (110.6-1-1.1)
35147 June 20, 1917	"	"	"	"	Paramount Developers Inc	1058	872		Right of Way (547.1-1-1)
35147 June 20, 1917	"	"	"	"	John D. Hallingsworth	1058	874		Right of Way (273-1-3.2)
35147 June 20, 1917	"	"	"	"	John D. Hallingsworth	1058	876		Right of Way (110.6-1-2.1)
35147 June 20, 1917	"	"	"	"	John D. Hallingsworth	1058	878		Right of Way (273-1-3)

# INDIRECT or GRANTEE Index to Deeds — Greenville County, S. C.

(H) REG. U. S. PAT. OFFICE *Chas McCott* County Indexes Since 1888 An Identifying Trade Mark

 Open at Proper Tab according to First Letter or Letters of Name and refer to Buff Sub-Index sheet for page reference.

COTT FAMILY NAME INDEX No. 75 © 1949  
MADE BY THE COTT INDEX COMPANY, COLUMBUS, OHIO  
SOLD BY WALKER, EVANS & COGSWELL CO., CHARLESTON, S.C.

FILE NUMBER DATE OF RECORD	GRANTEES FAMILY NAMES	GIVEN NAMES ABCDEFGHIJ	GIVEN NAMES JKLMNO	GIVEN NAMES PQRSTUVWXYZ	GRANTORS	BOOK	PAGE	No. of Acres	BRIEF DESCRIPTION, LOCATION, ETC. ( Not Warranted )
35147 June 20, 1977	Western			Authority Carolina Regional Sewer	John D. Hallingworth	1058	880		Right of Way (M10.6-1-2.2)
35147 June 20, 1977	"	"	"	"	John D. Hallingworth	1058	882		Right of Way (345.2-1-13)
35147 June 20, 1977	"	"	"	"	John D. Hallingworth	1058	884		Right of Way (273-1-4.6)
35148 June 20, 1977	"	"	"	"	John D. Hallingworth	1058	919		Right of Way (261-1-12)
35874 June 24, 1977	"	"	"	"	Frances C. Boutwell	1059	389		Right of Way (100.1-1-11) Pump #3
36107 June 28, 1977	"	"	"	"	Diane D. Cagle	1059	427		2500 sq. ft. Tract "Blumen"
36104 June 28, 1977	"	"	"	"	Billy Lee Herman	1059	485		Right of Way (R2.1-1-4)
36099 June 28, 1977	"	"	"	"	Reginald Christopher	1059	457		Right of Way (B2.1-1-63)
36501 June 30, 1977	"	"	"	"	Elaine D. Middlebro	1059	679		Right of Way (100.1-1-37)
65 Jul. 1, 1977	"	"	"	"	Alma Jean Brown	1059	833		Right of Way (343.2-1-2)
65 Jul. 1, 1977	"	"	"	"	First Hartford Realty Corp.	1059	835		Right of Way (347.1-1-2.1)
6456 Aug 26, 1977	"	"	"	"	Stanley D. Brown	1063	595		Right of Way (B2.1-1-30)
6111 Aug. 30, 1977	"	"	"	"	M. M. Jones	1063	744		Notice of Condemnation
6110 Aug. 30, 1977	"	"	"	"	Dreapel, Inc.	1063	747		Notice of Condemnation
8538 Sept. 15, 1977	"	"	"	"	M. M. Jones	1064	885		Resolution
8877 Sept. 19, 1977	"	"	"	"	Comptable Mortgage Inc.	1065	31		Form also fixtures + plug prop. Lot Harmon Front "Riddle Horse"



# INDIRECT or GRANTEE Index to Deeds — Greenville County, S. C.

REG. U. S. PAT. OFFICE *Chas McCott* County Indexes Since 1888  
An Identifying Trade Mark

 Open at Proper Tab according to First Letter or Letters of Name and refer to Buff Sub-Index sheet for page reference.

COTT FAMILY NAME INDEX No. 75 © 1949  
MADE BY THE COTT INDEX COMPANY, COLUMBUS, OHIO  
SOLD BY WALKER, EVANS & COGSWELL CO., CHARLESTON, S.C.

1  
(1)

FILE NUMBER DATE OF RECORD	GRANTEES FAMILY NAMES	GIVEN NAMES ABCDEFGH	GIVEN NAMES IJKLMNO	GIVEN NAMES PQRSTUVWXYZ	GRANTORS	BOOK	PAGE	No. of Acres	BRIEF DESCRIPTION, LOCATION, ETC. ( Not Warranted )
10912 Oct. 6, 1977	Western	Carolina		I. Authority Regional Sewer	J. D. Greene, et al	1066	370		Right of Way (B4.4-1-94)
10912 Oct. 6, 1977	"	"	"	"	R. L. Richardson	1066	372		Right of Way (575.3-1-2)
10912 Oct. 6, 1977	"	"	"	"	R. L. Richardson	1066	374		Right of Way (575.3-1-2.2)
13766 Nov. 2, 1977	"	"	"	"	Greenville County	1067	828		Right of Way (547.1-1-2.2)
13766 Nov. 2, 1977	"	"	"	"	Offord Industries Inc.	1067	830		Right of way (547.1-1-2.2)
13766 Nov. 2, 1977	"	"	"	"	Christine M Sullivan <sup>et al</sup>	1067	832		Right of way (M10.6-1-1)
14990 Nov. 14, 1977	"	Carolina		Authority Sewer	S. C. Nat'l Bank	1068	362		Edto "Mauldin Sat Murcadine Dr." Route
18381 Dec. 16, 1977	"	"	"	"	G. A. Taylor	1070	370		Right of Way (B32-5-1)
18383 Dec. 16, 1977	"	"	"	"	Emergreen Park, Inc.	1070	306	1.6	Acres Lagoon Area
18503 Dec. 19, 1977	"	"	"	"	B. F. Bull	1070	469		Right of way (B4.4-1-34)
18712 Dec. 20, 1977	"	"	"	"	Betty J. Richardson, et al	1070	502		Sat Howard Dr.
22091 Jan. 25, 1978	"	"	"	"	Helen B. Cannon of Macon Georgia, Jr.	1072	591		Right of way (B4.2-1-6)
22177 Jan. 26, 1978	"	"	"	"	First National Bank & Trust	1072	663		Right of Way 547.1-1-2.2
22177 Jan. 26, 1978	"	"	"	"	First Hartford Realty Corp.	1072	665		Right-of-Way (547.1-1-2.2)
23301 Feb. 7, 1978	"	"	"	"	Paramount Developers, Inc.	1073	327		Right of way (547.1-1-1)
24042 Feb. 15, 1978	"	"	"	"	Drexel, Inc.	1073	715		Right-of-Way

# INDIRECT or GRANTEE Index to Deeds — Greenville County, S. C.

H  
(I)

REG. U. S. PAT. OFFICE *Chas McCott* County Indexes Since 1888 An Identifying Trade Mark

Open at Proper Tab according to First Letter or Letters of Name and refer to Buff Sub-Index sheet for page reference.

COTT FAMILY NAME INDEX No. 75 © 1949  
MADE BY THE COTT INDEX COMPANY, COLUMBUS, OHIO  
SOLD BY WALKER, EVANS & COGSWELL CO., CHARLESTON, S.C.

FILE NUMBER DATE OF RECORD	GRANTEES FAMILY NAMES	GIVEN NAMES ABCDEFGHIJ	GIVEN NAMES KLMNO	GIVEN NAMES PQRSTUVWXYZ	GRANTORS	BOOK	PAGE	No. of Acres	BRIEF DESCRIPTION, LOCATION, ETC. ( Not Warranted )
25394 Feb 28, 1978	Western	Carolina Regional Sewer Authority			Adm. C.T.A. Est. of G.J. Peterson Southern Bank & Trust Co.	1074	450		Right-of-Way (547.1-1-3.2)
25394 Feb 28, 1978	"	"	"	"	Adm. C.T.A. Est. of G.J. Peterson Southern Bank & Trust Co.	1074	452		Right-of-Way (547.1-1-3) R/W to tract
26188 Mar. 7, 1978	"	Carolina Regional Sewer Authority			Sawm of Travelers Rest	1074	917		Quit Claim Deed Sect. with
30521 Apr. 14, 1978	"	Carolina Regional Sewer Authority			M.M. Jones	1077	170		Right of Way (545.1-1-26)
32161 Apr 28, 1978	"	Carolina Regional Sewer Authority			Sullivan D. Burnett et al	1078	138		Right-of-Way (247-2-3-B) (238.2-1-34)
32362 May 1, 1978	"	Carolina Regional Sewer Authority			Johnny H. Hyatt et al	1078	258		Right-of-Way + Agreement
32540 May 2, 1978	"	Carolina Regional Sewer Authority			Billy Sue Herman	1078	370		Right-of-Way (B 3.1-1-4)
32761 May 3, 1978	"	Carolina Regional Sewer Authority			Andrew Jordan, Jr.	1078	539		Right-of-Way (253-2-23)
32761 May 3, 1978	"	Carolina Regional Sewer Authority			Andrew Jordan, Jr.	1078	541		Right-of-Way (253-2-22)
32761 May 3, 1978	"	Carolina Regional Sewer Authority			Andrew Jordan, Jr.	1078	543		Right-of-Way (253-2-21)
32861 May 3, 1978	"	Carolina Regional Sewer Authority			Martha Hammond et al	1078	545		Right-of-Way (247-2-4)
2340 July 24, 1978	"	Carolina Regional Sewer Authority			William P. Phillips et al a Pts.	1078	606		Right-of-Way (247-2-3-A)
3057 July 28, 1978	"	Carolina Regional Sewer Authority			Devinger Rd. Land Co.	1083	669		Easements + Rights-of-Ways
4736 Aug 14, 1978	"	Carolina Regional Sewer Authority			F. Louisa Rice	1084	61	0.21	Acc. P. & N. Dr. also easement
4736 Aug 14, 1978	"	"	"	"	Shreatt Enterprises, Inc.	1085	229		Right of way (239.4-1-6)
	"	"	"	"	Shreatt Enterprises, Inc.	1085	231		Right of way (239.4-1-8)

# INDIRECT or GRANTEE Index to Real Estate Deeds -- Greenville County, S. C.

Open at Proper Tab according to First Letter or Letters of Name and refer to Buff Sub-Index sheet for page reference.

KEYS PRINTING CO., GREENVILLE, S. C.

(J)

FILE NUMBER DATE OF RECORD	GRANTEES FAMILY NAMES	GIVEN NAMES ABCDEFGHIJ	GIVEN NAMES KLMNO	GIVEN NAMES PQRSTUVWXYZ	GRANTORS	BOOK	PAGE	NO. OF ACRES	BRIEF DESCRIPTION, LOCATION, ETC. (NOT WARRANTED)
4736 Aug. 14, 1978	Western	Carolina	Regional	Sewer Authority	Margaret Martin Suler	1085	233		Right of way (239.4-1-5)
4736 Aug. 14, 1978	"	"	"	"	Elizabeth B. Cordell	1085	235		Right of way (239.4-1-9)
4904 Aug. 15, 1978	"	"	"	"	Margaret Martin Suler	1085	331		Right of way (239.5-1-14)
4904 Aug. 15, 1978	"	"	"	"	Margaret Martin Suler	1085	333		Right of way (239.5-1-25)
4904 Aug. 15, 1978	"	"	"	"	Margaret Martin Suler	1085	335		Right of way (239.5-1-33)
4904 Aug. 15, 1978	"	"	"	"	Margaret Martin Suler	1085	337		Right of way (239.5-1-27)
4904 Aug. 15, 1978	"	"	"	"	Margaret Martin Suler	1085	339		Right of way (239.5-1-26)
4904 Aug. 15, 1978	"	"	"	"	Margaret Martin Suler	1085	341		Right of way (239.5-1-36)
5063 Aug. 16, 1978	"	"	"	"	School District of Greenville County	1085	439		Right-of-Way (239.5-1-12)
5165 Aug. 16, 1978	"	"	"	"	Lois Cannon	1085	399		Tract
5730 Aug. 22, 1978	"	"	"	"	Ernest T. Johnson	1085	910		Right-of-Way (239.6-1-42)
5730 Aug. 22, 1978	"	"	"	"	John T. Gross, et al	1085	912		Right-of-Way (239.6-1-52)
5730 Aug. 22, 1978	"	"	"	"	Faye C. Ballou	1085	914		Right-of-Way (239.6-1-43)
5730 Aug. 22, 1978	"	"	"	"	Faye C. Ballou	1085	916		Right-of-Way (239.6-1-11)
5730 Aug. 22, 1978	"	"	"	"	Faye C. Ballou	1085	918		Right-of-Way (239.6-1-10)
5730 Aug. 22, 1978	"	"	"	"	Faye C. Ballou	1085	920		Right-of-Way (239.6-1-49)

# INDIRECT or GRANTEE Index to Real Estate Deeds -- Greenville County, S. C.

1  
(J)

Open at Proper Tab according to First Letter or Letters of  
Name and refer to Buff Sub-Index sheet for page reference.

KEYS PRINTING CO., GREENVILLE, S. C.

FILE NUMBER DATE OF RECORD	GRANTEES FAMILY NAMES	GIVEN NAMES ABCDEFGHIJ	GIVEN NAMES JKLMNO	GIVEN NAMES PQRSTUVWXYZ	GRANTORS	BOOK	PAGE	No. OF ACRES	BRIEF DESCRIPTION, LOCATION, ETC. (NOT WARRANTED)
5730 Aug. 22, 1978	Western	Carolina	Regional	Sewer Authority	Larry E. Brownlow	1085	922		Right-of-Way (239.6-1-51)
9156 Sept. 20, 1978	"	"	"	"	Randall Lee Green, et al	1088	280		Right-of-Way (247-5-15.1)
9289 Sept. 21, 1978	"	"	"	"	Eddie M. Whitmore	1088	358		Right-of-Way (247-2-2)
9319 Sept. 22, 1978	"	"	"	"	Larry E. Brownlow County	1088	473		Right-of-Way (239.6-1-51) Job Orig. see deed bk. 1085 pg. 922
9319 Sept. 22, 1978	"	"	"	"	School District of Greenville	1088	475		Right-of-Way (239.5-1-12) Job Orig. see deed bk. 1085 pg. 439
9319 Sept. 22, 1978	"	"	"	"	Margaret Martin Duber	1088	477		Right-of-Way (239.5-1-25) Job Orig. see deed bk. 1085 pg. 333
9319 Sept. 22, 1978	"	"	"	"	Margaret Martin Duber	1088	479		Right-of-Way (239.5-1-26) Job Orig. see deed bk. 1085 pg. 339
9319 Sept. 22, 1978	"	"	"	"	John F. Gross, et al	1088	481		Right-of-Way (239.6-1-52) Job Orig. see deed bk. 1085 pg. 912
9319 Sept. 22, 1978	"	"	"	"	Margaret Martin Duber	1088	483		Right-of-Way (239.5-1-36) Job Orig. see deed bk. 1085 pg. 341
9319 Sept. 22, 1978	"	"	"	"	Margaret Martin Duber	1088	485		Right-of-Way (239.5-1-33) Job Orig. see deed bk. 1085 pg. 335
9319 Sept. 22, 1978	"	"	"	"	Faye C. Ballou	1088	487		Right-of-Way (239.6-1-11) Job Orig. see deed bk. 1085 pg. 916
9319 Sept. 22, 1978	"	"	"	"	Faye C. Ballou	1088	489		Right-of-Way (239.6-1-43) Job Orig. see deed bk. 1085 pg. 914
9319 Sept. 22, 1978	"	"	"	"	Emerson L. Johnson	1088	491		Right-of-Way (239.6-1-42) Job Orig. see deed bk. 1085 pg. 910
9319 Sept. 22, 1978	"	"	"	"	Margaret Martin Duber	1088	493		Right-of-Way (239.5-1-14) Job Orig. see deed bk. 1085 pg. 331
9319 Sept. 22, 1978	"	"	"	"	Faye C. Ballou	1088	495		Right-of-Way (239.6-1-49) Job Orig. see deed bk. 1085 pg. 920
9319 Sept. 22, 1978	"	"	"	"	Threatt Enterprises, Inc.	1088	497		Right-of-Way (239.4-1-6) Job Orig. see deed bk. 1085 pg. 229

# INDIRECT or GRANTEE Index to Real Estate Deeds -- Greenville County, S. C.

Open at Proper Tab according to First Letter or Letters of Name and refer to Buff Sub-Index sheet for page reference.

(K)

RECORDS DEPARTMENT, GREENVILLE, S. C.

FILE NUMBER	DATE OF RECORD	GRANTEES FAMILY NAMES	GIVEN NAMES ABCDEFGH	GIVEN NAMES IJKLMNO	GIVEN NAMES PQRSTUWXYZ	GRANTORS	BOOK	PAGE	NO. OF ACRES	BRIEF DESCRIPTION, LOCATION, ETC. (NOT WARRANTED)
9319	Sept. 22, 1978	Western	Carolina	Regional	Sewer Authority	Threatt Enterprises, Inc.	1088	499		See Original Deed Blk. 1085 pg. 231 Right-of-Way (239.4-1-8)
9537	Sept. 25, 1978	"	"	"	"	Harry Leroy Norman	1088	536	.23	Acres Duncan Rd. Bates Tp.
9841	Sept. 27, 1978	"	"	"	"	Ray S. Stansell	1088	765		Consent Order-Right-of-Way Blk. Bk. B 3.1 Blk. 1 Lot 3
	"	"	"	"	"	"	1088	765		
10102	Sept. 29, 1978	"	"	"	"	Ray S. Stansell	1088	931		Notice of Condemnation
12212	Oct. 18, 1978	"	"	"	"	Charles A. Flinkingshult et al	1090	165		Right-of-Way (W#10.7-1 Lot 4a)
12350	Oct. 19, 1978	"	"	"	"	Honey Anders	1090	229		Right-of-Way (W#10.7-1-32)
12350	Oct. 19, 1978	"	"	"	"	Malcolm Balt	1090	244		Right-of-Way (W#10.7-1-33)
12332	Oct. 19, 1978	"	"	"	"	J. W. Howle	1090	290		Right-of-Way (W#10.7-1-38)
12339	Oct. 19, 1978	"	"	"	"	M. S. Sanford, Jr.	1090	292		Right-of-Way (W#10.7-1-30)
12350	Oct. 19, 1978	"	"	"	"	Honey Anders	1090	296		Right-of-Way (W#10.7-1-31)
12929	Oct. 25, 1978	"	"	"	"	Florence B. Pressley	1090	547		Right-of-Way (166-247-5-3)
13081	Oct. 26, 1978	"	"	"	"	M. + C Enterprises	1090	557		Right-of-Way (247-2-5)
13955	Nov. 3, 1978	"	"	"	"	E. W. Rochester	1091	318		Right-of-Way (239.6-1-50)
14406	Nov. 8, 1978	"	"	"	"	Larry McCalla	1091	527		Right-of-Way (W#10.7-1-3.1)
15109	Nov. 14, 1978	"	"	"	"	Shelby C. Hunter	1091	881		Right-of-Way (253-2-109)

# INDIRECT or GRANTEE Index to Real Estate Deeds -- Greenville County, S. C.

1

(K)

☞ Open at Proper Tab according to First Letter or Letters of Name and refer to Buff Sub-Index sheet for page reference.

LETS PRINTING CO., GREENVILLE, S. C.

FILE NUMBER DATE OF RECORD	GRANTEES FAMILY NAMES	GIVEN NAMES ABCDEFGH	GIVEN NAMES IJKLMNO	GIVEN NAMES PQRSTUVWXYZ	GRANTORS	BOOK	PAGE	No. OF ACRES	BRIEF DESCRIPTION, LOCATION, ETC. (NOT WARRANTED)
15081 Nov. 14, 1978	Western				etal Charles A. Flunkingshelt	1091	879		Right-of-Way (WG 10.7-1-39)
15439 Nov. 17, 1978	"	"	"	"	Wattie R. Davis	1092	269		Right of Way (WG 10.7-1-34)
15722 Nov. 20, 1978	"	"	"	"	Jr. William Hubert McHown	1092	334		Right-of-Way (247-2-51)
16143 Nov. 24, 1978	"	"	"	"	H. M. Lee	1092	539		Right-of-Way (253-2-24)
16340 Nov. 28, 1978	"	"	"	"	H. A. Bagwell	1092	677		Right-of-Way (253-2-108)
16780 Dec. 1, 1978	"	"	"	"	Gladys M. Cochran	1093	2		Right-of-Way (WG 10.7-1-1)
17095 Dec. 5, 1978	"	"	"	"	Huyton B. Smith, etal	1093	223		Right-of-Way (247-5-4)
17117 Dec. 5, 1978	"	"	"	"	Clarence Wilton Funk	1093	225		Right-of-Way (WG 10.1-2-12)
17117 Dec. 5, 1978	"	"	"	"	Charles R. Nelson, etal	1093	227		Right-of-Way (WG 10.1-2-11.1)
17423 Dec. 5, 1978	"	"	"	"	George R. Funk	1093	229		Right-of-Way (WG 10.1-2-11)
17371 Dec. 7, 1978	"	"	"	"	A. C. McBarity, etal	1093	381		Right-of-Way (WG 10.1-2-14)
17955 Dec. 7, 1978	"	"	"	"	June B. Johnson Indiv. + Exe.	1093	415		Right-of-Way (247-5-5.9)
17955 Dec. 13, 1978	"	"	"	"	M. W. Fore, Jr. etal	1093	683		Right-of-Way (WG 10.7-1-35)
17955 Dec. 13, 1978	"	"	"	"	Joe B. Greenshaw Indiv. + Exe.	1093	685		Right-of-Way (WG 10.1-2-13)
17955 Dec. 13, 1978	"	"	"	"	M. W. Fore, Jr. etal Indiv. + Exe.	1093	687		Right-of-Way (WG 10.7-1-36)
17955 Dec. 13, 1978	"	"	"	"	M. W. Fore, Jr. etal	1093	689		Right-of-Way (WG 10.7-1-37)



# INDIRECT or GRANTEE Index to Deeds — Greenville County, S. C.

REG. U. S. PAT. OFFICE *Chas McCott* County Indexes Since 1888  
An Identifying Trade Mark

☞ Open at Proper Tab according to First Letter or Letters of Name and refer to Buff Sub-Index sheet for page reference.

COTT FAMILY NAME INDEX No. 75 © 1949  
MADE BY THE COTT INDEX COMPANY, COLUMBUS, OHIO  
SOLD BY WALKER, EVANS & COGSWELL CO., CHARLESTON, S.C.

(L)

FILE NUMBER DATE OF RECORD	GRANTEES FAMILY NAMES	GIVEN NAMES ABCDEFGH	GIVEN NAMES IJKLMNO	GIVEN NAMES PQRSTUVWXYZ	GRANTORS	BOOK	PAGE	No. of Acres	BRIEF DESCRIPTION, LOCATION, ETC. ( Not Warranted )
18320 Dec. 18, 1978	Western				Shelley C. Hinton	1093	962		Right of Way
22470 Jan 31, 1979	"	"	"	"	Ruth M. Carter	1096	331		Right of Way (253-2-21.1)
22445 Jan 31, 1979	"	"	"	"	William L. Perry, et al	1096	340		Right of way (247-5-147)
22506 Feb. 1, 1979	"	"	"	"	C. R. Maxwell	1096	406		Right of way (239-6-1-7)
22566 Feb. 1, 1979	"	"	"	"	Sumner to Peoples Nat'l Bank Banker Trust of S. C.	1096	408		Right of way (W 10.1-2-1)
22806 Feb. 5, 1979	"	"	"	"	Madey B. Grant	1096	524		Right of Way (W 10.7-1-28)
23017 Feb 6, 1979	"	"	"	"	Ray L. Stansell	1096	655		Order of Dismissal
24338 Feb. 23, 1979	"	"	"	"	Earl J. Noonan, Jr.	1097	377		Right of Way (247-5-15.3)
24338 Feb. 23, 1979	"	"	"	"	Mildred C. Phillips	1097	379		Right of Way (247-2-3)
24338 Feb. 23, 1979	"	"	"	"	Commercial Affiliates, Inc.	1097	381		Right of Way (239.6-1-7.1)
24342 Feb. 23, 1979	"	"	"	"	Preston A. Stables	1097	326		Lot 43 Riverview Dr. "Riverdale" + W 10.4-1-1.1
25224 Mar. 2, 1979	"	"	"	"	Clinton Stables, Inc.	1097	754		Notice of Condemnation (W 10.4-1.2)
25225 Mar. 2, 1979	"	"	"	"	Clinton Stables, Inc.	1097	763		Notice of Condemnation (W 10.4-1.1)
" " " "	"	"	"	"	" " "	1097	763		W 10.4-7-3, W 10.4-1-2, W 10.5-1-1.6 W 10.5-1-1
25704 Mar. 8, 1979	"	"	"	"	Raymond E. Fowler, et al	1098	25		Sheet 254, Block 3, Lot 16 Declaration of Takings (Block Book W 10.4-1-2, W 10.4-1-1.1)
25863 Mar. 9, 1979	"	"	"	"	Clinton Stables, Inc. et al	1098	141		Consent Order (Condemnation)

# INDIRECT or GRANTEE Index to Deeds — Greenville County, S. C.

1

(L)

REG. U. S. PAT. OFFICE *Chas McCott* County Indexes Since 1888 An Identifying Trade Mark

Open at Proper Tab according to First Letter or Letters of Name and refer to Buff Sub-Index sheet for page reference.

COTT FAMILY NAME INDEX No. 75 © 1949  
MADE BY THE COTT INDEX COMPANY, COLUMBUS, OHIO  
SOLD BY WALKER, EVANS & COGSWELL CO., CHARLESTON, S.C.

FILE NUMBER DATE OF RECORD	GRANTEES FAMILY NAMES	GIVEN NAMES ABCDEFGHIJ	GIVEN NAMES KLMNOPQ	GIVEN NAMES RSTUVWXYZ	GRANTORS	BOOK	PAGE	No. of Acres	BRIEF DESCRIPTION, LOCATION, ETC. ( Not Warranted )
25862 Mar. 9, 1979	Western	Carolina	Regional	Sewer Authority	<sup>Jr.</sup> Clinton Stables, <i>shc. et al</i>	1098	148	}	Consent Order Condemnation W# 10.4-1-1.1, W# 10.4-1-1
" "	"	"	"	"	" " " "	1098	148		W# 10.5-1-1.6, W# 10.5-1-1, W# 10.4-1-3
26093 Mar. 13, 1979	"	"	"	"	Raymond E. Fowler, <i>et al</i>	1098	305	}	Declaration of Taking - R/W (254-3-17) 28, 29, 30, 31, 32
26092 Mar. 13, 1979	"	"	"	"	S. S. Huffman	1098	306		Consent Order Condemnation 239.5-1- (239.5-1-6)
26094 Mar. 13, 1979	"	"	"	"	H. Grady Ballard, <i>et al</i>	1098	310		Consent Order Condemnation (239.5-1-13)
26095 Mar. 13, 1979	"	"	"	"	R. Heyward Ballard, <i>et al</i>	1098	316	}	Consent Order Condemnation (239.1-1-2)
26391 Mar. 15, 1979	"	"	"	"	Kenneth B. Eberhardt	1098	567		Right-of-Way (240.1-1-31)
26834 Mar. 20, 1979	"	"	"	"	R. Heyward Ballard, <i>et al</i>	1098	924		}
" "	"	"	"	"	" " "	1098	924		
26835 Mar. 20, 1979	"	"	"	"	R. Heyward Ballard, <i>et al</i>	1098	926	}	Amended Consent Order R/W Condemnation (239.6-1-2)
" "	"	"	"	"	" " "	1098	926		
27017 Mar. 21, 1979	"	"	"	"	Betty J. McDonald	1099	1	}	Right-of-way (247-5-6+7)
27017 Mar. 21, 1979	"	"	"	"	Patricia Hilder, <i>et al</i>	1099	3		Right-of-way (247-5-6)
27017 Mar. 21, 1979	"	"	"	"	Patricia Hilder, <i>et al</i>	1099	5		Right-of-way (247-5-7)
27017 Mar. 21, 1979	"	"	"	"	Stanley E. Woods	1098	998		Right-of-way (253-2-107)
27291 Mar. 23, 1979	"	"	"	"	Edwin Griffin, <i>et al</i>	1099	188	}	Right-of-way (566.2-1-1)

# INDIRECT or GRANTEE Index to Deeds — Greenville County, S. C.

KEYS PRINTING CO., GREENVILLE, S. C.

Open at Proper Tab according to First Letter or Letters of Name and refer to Buff Sub-Index sheet for page reference.

(M)

FILE NUMBER DATE OF RECORD	GRANTEES FAMILY NAMES	GIVEN NAMES ABCDEFGH	GIVEN NAMES IJKLMNO	GIVEN NAMES PQRSTUVWXYZ	GRANTORS	BOOK	PAGE	No. of Acres	BRIEF DESCRIPTION, LOCATION, ETC. ( Not Warranted )
27702 Mar 27, 1979	Western	Carolina Regional Sewer Auth.			J. Y. Sloan	1099	358		Right-of-way (247-5-2)
27702 Mar 27, 1979	"	"	"	"	Robert F. Wilson, et al	1099	360		Right-of-way (W 210.7-1-29)
27702 Mar 27, 1979	"	"	"	"	ms. Inez Sloan Lasater, et al	1099	362		Right-of-way (247-5-2)
27702 Mar 27, 1979	"	"	"	"	Elzie Sloan	1099	364		Right-of-way (247-5-2)
27894 Mar 29, 1979	"	"	"	"	Hammill County Sewer Authority	1099	492		Right-of-way (W 210.5-1-1.5)
28274 Apr 2, 1979	"	"	"	"	Alice C. Smith	1099	729		Right-of-way (247-5-6+7)
28274 Apr 2, 1979	"	"	"	"	Lola M. Blakely	1099	731		Right-of-way (291-1-1)
28274 Apr 2, 1979	"	"	"	"	The Church of God of S.C.	1099	733		Right-of-way (292-1-7)
28584 Apr 3, 1979	"	"	"	"	Builders & Developers, Inc.	1099	823		Right-of-way (566.2-1-2)
28584 Apr 3, 1979	"	"	"	"	Builders & Developers, Inc.	1099	825		Right-of-way
28845 Apr 5, 1979	"	"	"	"	Dr. Faust E. Estes, et al	1099	992		Right-of-way (247-5-124)
28845 Apr 5, 1979	"	"	"	"	Indiv. + Exec. Audrey E. Pope	1099	994		Right-of-way (247-5-124)
29674 Apr 12, 1979	"	"	"	"	Threatt Enterprises, Inc.	1100	411		Right-of-way (538-10-1-285)
29674 Apr 12, 1979	"	"	"	"	Threatt Enterprises, Inc.	1100	413		Right-of-way (538-10-1-286)
29674 Apr 12, 1979	"	"	"	"	T. J. Estes, Jr.	1100	445		Right-of-way (166-247-5-124)
30322 Apr 18, 1979	"	"	"	"	Guy R. Whiteside, et al	1100	P17		Right of way (296-1-1.2)

# INDIRECT or GRANTEE Index to Deeds — Greenville County, S. C.

(M)

KEYS PRINTING CO., GREENVILLE, S. C.

Open at Proper Tab according to First Letter or Letters of Name and refer to Buff Sub-Index sheet for page reference.

FILE NUMBER DATE OF RECORD	GRANTEES FAMILY NAMES	GIVEN NAMES ABCDEFGHIJ	GIVEN NAMES KLMNO	GIVEN NAMES PQRSTUWXYZ	GRANTORS	BOOK	PAGE	No. of Acres	BRIEF DESCRIPTION, LOCATION, ETC. ( Not Warranted )
30222 Apr. 18, 1979	Western	Caroline	Regional	Sewer Authority	Margaret B. Carlton	1100	819		Right of way (291-1-3)
30222 Apr. 18, 1979	"	"	"	"	William J. Green et al	1100	821		Right of way (296-1-5)
30905 Apr. 24, 1979	"	"	"	"	Dr. Faust E. Estes, et al	Re-Record 1101	157		Duke Bk. 1099-992 Right of way (247-5-146) For original
30905 Apr. 24, 1979	"	"	"	"	J. J. Estes, Jr. Indiv., Exec. + Admin.	Re-Record 1101	159		see Deed Bk. 1100-445 Right of way (247-5-146) For orig.
30905 Apr. 24, 1979	"	"	"	"	Andrew E. Pope	1101	161		see Deed Bk. 1099 Pg. 994 Right of way (247-5-146) For orig.
31033 Apr. 25, 1979	"	"	"	"	Theodore R. Keenan	1101	228		Right of way (253-2-111)
31067 Apr. 25, 1979	"	"	"	"	William J. Green, et al	1101	230		Right of way (295-1-2)
31049 Apr. 25, 1979	"	"	"	"	Maudie Richardson	1101	232		Right of way (295-1-3)
31010 Apr. 25, 1979	"	"	"	"	R. Heyward Ballard, et al	1101	234		Right of way (239.6-1-6)
31010 Apr. 25, 1979	"	"	"	"	R. Heyward Ballard, et al	1101	236		Right of way (239.6-1-2)
31010 Apr. 25, 1979	"	"	"	"	R. Heyward Ballard, et al	1101	238		Right of way (239.5-1-13)
31005 Apr. 25, 1979	"	"	"	"	R. Heyward Ballard, et al	1101	174	6.467	Acc. Saluda River Mills Tp.
31162 Apr. 26, 1979	"	"	"	"	Jeff R. Richardson, Jr.	1101	331		Right of way (295-1-3.1)
32123 May 3, 1979	"	"	"	"	Church of God of Prophecy	1101	747		Right of way (247-2-7)
32123 May 3, 1979	"	"	"	"	H. Heider	1101	749		Right of way (240.2-1-35)
32123 May 3, 1979	"	"	"	"	H. Heider	1101	751		Right of way (240.2-1-34)

# INDIRECT or GRANTEE Index to Deeds — Greenville County, S. C.

(7)

KEYS PRINTING CO., GREENVILLE, S. C.

☞ Open at Proper Tab according to First Letter or Letters of Name and refer to Buff Sub-Index sheet for page reference.

FILE NUMBER DATE OF RECORD	GRANTEES FAMILY NAMES	GIVEN NAMES ABCDEFGH	GIVEN NAMES IJKLMNO	GIVEN NAMES PQRSTUVWXYZ	GRANTORS	BOOK	PAGE	No. of Acres	BRIEF DESCRIPTION, LOCATION, ETC. ( Not Warranted )
32589 May 8, 1979	Western				Sayge H. Anthony	1102	29		Right-of-Way (B3.1-1-1) orig. see Deed Bk. 1062-720
32721 May 9, 1979	"	"	"	"	Parker Sewer + Fire Dist.	1102	75		Assignment of Right-of-Way for
33117 May 14, 1979	"	"	"	"	William R. Auster, II	1102	442		Right-of-Way (542.2-1-8.1)
34301 May 23, 1979	"	"	"	"	Parker Sewer + Fire Dist.	1103	165		Right of way (240.3-2-11)
34301 May 23, 1979	"	"	"	"	C. L. Spelta, et al	1103	167		Right of way (247-2-6) Deed Bk 1067-pg. 324
35116 May 30, 1979	"	"	"	"	Lewis M. Wilkinson, et al	1103	556		Assignment - for orig. Right-of-Way see Deed Bk 1074-pg. 40
35116 May 30, 1979	"	"	"	"	John J. Bandy, Jr.	1103	556		Assignment - for orig. Right-of-Way see Deed Bk 1074-pg. 17
35116 May 30, 1979	"	"	"	"	Malcolm Hart Squires, et al	1103	556		Assignment - for orig. Right-of-Way see Deed Bk 1069-pg. 576
35116 May 30, 1979	"	"	"	"	Harold F. Owings	1103	556		Assignment - for orig. Right-of-Way see Deed Bk 1069-pg. 569
35116 May 30, 1979	"	"	"	"	P. H. Moore	1103	556		Assignment - for orig. Right-of-Way see Deed Bk 1067-pg. 441
35116 May 30, 1979	"	"	"	"	James A. Kibby, et al	1103	556		Assignment - for orig. Right-of-Way see Deed Bk 1070-pg. 362
35116 May 30, 1979	"	"	"	"	James Manly Norris, III, et al	1103	556		Assignment - for orig. Right-of-Way see see Deed Bk 1070-pgs. 360 & 519
36012 May 30, 1979	"	"	"	"	Tommy L. Tolison, et al	1103	556		Assignment - for orig. Right-of-Way
36012 June 5, 1979	"	"	"	"	John H. Bilstrap, et al	1104	176		Right of way (540.3-1-14-1)
36012 June 5, 1979	"	"	"	"	J. H. Bilstrap, et al	1104	178		Right of way (540.3-1-13)
36012 June 5, 1979	"	"	"	"	Lessie D. Sloan	1104	180		Right of way (538.7.1-51)

# INDIRECT or GRANTEE Index to Deeds — Greenville County, S. C.

1  
(72)

KEYS PRINTING CO., GREENVILLE, S. C.

Open at Proper Tab according to First Letter or Letters of Name and refer to Buff Sub-Index sheet for page reference.

FILE NUMBER DATE OF RECORD	GRANTEES FAMILY NAMES	GIVEN NAMES ABCDEFGH	GIVEN NAMES IJKLMNO	GIVEN NAMES PQRSTUVWXYZ	GRANTORS	BOOK	PAGE	No. of Acres	BRIEF DESCRIPTION, LOCATION, ETC. ( Not Warranted )
36012 June 5, 1979	Western	Carolina Regional Sewer Authority			Joe H. Hudson	1104	182		Right of way (540.3-1-17.4)
36012 June 5, 1979	"	"	"	"	Malcolm E. Jowler <sup>etal</sup>	1104	184		Right of way (538-7-1-50.1)
36012 June 5, 1979	"	"	"	"	Vance P. Ross	1104	186		Right of way (538-7-1-38)
36012 June 5, 1979	"	"	"	"	Ellis L. Darby, Jr. <sup>etal</sup>	1104	188		Right of way (538.7-1-32)
35937 June 5, 1979	"	"	"	"	William Schwiers, Jr.	1104	195		Right of way (799-118.2-1-2)
37420 June 18, 1979	"	"	"	"	Joseph L. Wells, <sup>etal</sup>	1105	57		Right-of-Way (240.1-1-102) Mill Village
38331 June 26, 1979	"	"	"	"	Cohen Datterfield Jr.	1105	479		Pt. Lot 110 & Pt. Lot 109 Pelham
39023 June 29, 1979	"	"	"	"	Clinton Stables, Inc. Jr.	1105	833		Right-of-way (W210.5-1-1)
39023 June 29, 1979	"	"	"	"	Clinton Stables, Inc. Jr.	1105	835		Right-of-Way (W210.5-1-1.6)
39023 June 29, 1979	"	"	"	"	Clinton Stables, Inc. Jr.	1105	837		Right-of-Way (W210.4-1-2)
39023 June 29, 1979	"	"	"	"	Clinton Stables, Inc. Jr.	1105	839		Right-of-Way (W210.4-1-3)
39023 June 29, 1979	"	"	"	"	Clinton Stables, Inc. Jr.	1105	841		Right-of-Way (W210.4-1-1.1)
39038 June 29, 1979	"	"	"	"	Clinton Stables, Inc. Jr.	1105	812	6.606	Acres also R/W
2426 July 23, 1979	"	"	"	"	Rachley Bldg. & Dev. Inc.	1107	495		Right of way (319.2-1-86)
2427 July 23, 1979	"	"	"	"	Rachley Bldg. & Dev. Inc.	1107	497		Right of way (319.2-1-87)
2540 July 23, 1979	"	"	"	"	City of Greenville	1107	499		Right of way (574.13-1-112)



# INDIRECT or GRANTEE Index to Deeds — Greenville County, S. C.

REG. U. S. PAT. OFFICE *Chas McCott* County Indexes Since 1888  
An Identifying Trade Mark

Open at Proper Tab according to First Letter or Letters of Name and refer to Buff Sub-Index sheet for page reference.

COTT FAMILY NAME INDEX No. 75 © 1949  
MADE BY THE COTT INDEX COMPANY, COLUMBUS, OHIO  
SOLD BY WALKER, EVANS & COGSWELL CO., CHARLESTON, S.C.

( 0 )

FILE NUMBER	DATE OF RECORD	GRANTEES FAMILY NAMES	GIVEN NAMES ABCDEFGHIJ	GIVEN NAMES JKLMNO	GIVEN NAMES PQRSTUVWXYZ	GRANTORS	BOOK	PAGE	No. of Acres	BRIEF DESCRIPTION, LOCATION, ETC. ( Not Warranted )
2540	July 23, 1979	Western	Carolina	Regional	Authority	Builders & Developers, Inc.	1107	501		Right of way (574-14-1-122)
2540	July 23, 1979	"	"	"	"	Builders & Dev. Inc.	1107	503		Right of way (574-13-1-11)
3093	July 27, 1979	"	"	"	"	J. Robert Martin, Jr.	1108	67		Consent order (238-1-3-2)
3344	July 30, 1979	"	"	"	"	Blake P. Garratt, et al	1108	173		Right of way (306-1-14.3)
3344	July 30, 1979	"	"	"	"	Blake P. Garratt, et al	1108	175		Right of way (306-1-14.4)
3623	July 31, 1979	"	"	"	"	L. J. Ford, Jr. et al	1108	287		Right of way (P28-1-11)
3766	Aug 1, 1979	"	"	"	"	Palmetto Greenhouses, Inc.	1108	421		Right of way (306-2-7.2)
3766	Aug 1, 1979	"	"	"	"	Vera K. Miller	1108	423		Right of way (542-2-1-89)
3766	Aug 1, 1979	"	"	"	"	Holly Tree Country Club, Inc.	1108	425		Right of way (542.5-1-58)
3766	Aug 1, 1979	"	"	"	"	Holly Tree Country Club, Inc.	1108	427		Right of way (542.5-1-2)
3766	Aug 1, 1979	"	"	"	"	Holly Tree Country Club, Inc.	1108	429		Right of way (542.5-1-57)
3766	Aug 1, 1979	"	"	"	"	Holly Tree Country Club, Inc.	1108	431		Right of way (542.5-1-1)
3766	Aug 1, 1979	"	"	"	"	Howard Trailer Park, Inc.	1108	433		Right of way (P31-1-11.5)
4345	Aug 1, 1979	"	"	"	"	James B. Putnam	1108	435		Right of way (542.2-1-88)
4345	Aug 6, 1979	"	"	"	"	Parkwood Baptist Church	1108	730		Right of way (P31-1-10.5)
4345	Aug 6, 1979	"	"	"	"	Beulah D. Loftis	1108	732		Right of way (P28-1-9)

# INDIRECT or GRANTEE Index to Deeds — Greenville County, S. C.

(0)

REG. U. S. PAT. OFFICE *Chas McCott* County Indexes Since 1888 An Identifying Trade Mark


Open at Proper Tab according to First Letter or Letters of Name and refer to Buff Sub-Index sheet for page reference.

COTT FAMILY NAME INDEX No. 75 © 1949  
MADE BY THE COTT INDEX COMPANY, COLUMBUS, OHIO  
SOLD BY WALKER, EVANS & COGSWELL CO., CHARLESTON, S.C.

FILE NUMBER DATE OF RECORD	GRANTEES FAMILY NAMES	GIVEN NAMES ABCDEFGH	GIVEN NAMES IJKLMNO	GIVEN NAMES PQRSTUVWXYZ	GRANTORS	BOOK	PAGE	No. of Acres	BRIEF DESCRIPTION, LOCATION, ETC. ( Not Warranted )
4992 Aug 10, 1979	Western	Carolina	Regional	Authority Sewer	Mount Vernon Mills, Inc.	1109	104		Right of way (305-1-4.1)
4992 Aug 10, 1979	"	"	"	"	Mount Vernon Mills, Inc.	1109	104		Right of way (305-1-4.2)
5387 Aug 14, 1979	"	"	"	"	Holly Tree Country Club, Inc.	1109	382		Right of way (542.6-1-31)
5387 Aug 14, 1979	"	"	"	"	Holly Tree Country Club, Inc.	1109	384		Right of way (542.2-1-10.3)
5387 Aug 14, 1979	"	"	"	"	Holly Tree Country Club, Inc.	1109	386		Right of way (542.2-1-10.3)
5387 Aug 14, 1979	"	"	"	"	Holly Tree Country Club, Inc.	1109	388		Right of way (542.6-1-32)
5387 Aug 14, 1979	"	"	"	"	Holly Tree Country Club, Inc.	1109	390		Right of way (542.6-1-30)
5387 Aug 14, 1979	"	"	"	"	Holly Tree Country Club, Inc.	1109	392		Right of way (542.6-1-30)
5387 Aug 14, 1979	"	"	"	"	Holly Tree Country Club, Inc.	1109	394		Right of way (542.6-1-30)
6624 Aug 24, 1979	"	"	"	"	Royton & Kennedy, et al	1110	75		Right of way (P8-1-156)
6624 Aug 24, 1979	"	"	"	"	R. & Kennedy	1110	77		Right of way (P8-1-158.1)
6884 Aug 27, 1979	"	"	"	"	Stander International Corp.	1110	209		Right of way (305-1-4)
6765 Aug 27, 1979	"	"	"	"	Milford D. Kelley	1110	225		Right of way (306-2-7.1)
6765 Aug 27, 1979	"	"	"	"	Donald Joe Johnson et al	1110	227		Right of way (594.2-1-24.2)
7186 Aug 29, 1979	"	"	"	"	Jack H. McConley, Jr.	1110	407		Right of way (542.2-1-68)
7367 Aug 30, 1979	"	"	"	"	Joe W. Miller	1110	522		Right of way (542.6-1-33)

# INDIRECT or GRANTEE Index to Deeds — Greenville County, S. C.

REG. U. S. PAT OFFICE *Chas McCott* County Indexes Since 1888  
An Identifying Trade Mark

 Open at Proper Tab according to First Letter or Letters of Name and refer to Buff Sub-Index sheet for page reference.

COTT FAMILY NAME INDEX No. 75 © 1949  
MADE BY THE COTT INDEX COMPANY, COLUMBUS, OHIO  
SOLD BY WALKER, EVANS & COGSWELL CO., CHARLESTON, S.C.

(P)

FILE NUMBER DATE OF RECORD	GRANTEES FAMILY NAMES	GIVEN NAMES ABCDEFGHIJ	GIVEN NAMES JKLMNOPQ	GIVEN NAMES RSTUVWXYZ	GRANTORS	BOOK	PAGE	No. of Acres	BRIEF DESCRIPTION, LOCATION, ETC. ( Not Warranted )
7743 Sept. 4, 1979	Western	Carolina	Regional	Sewer Authority	Maggie L. Raddy	1110	730		Right of way (P 27-4-11)
7678 Sept. 4, 1979	"	"	"	"	Ernest Minton Holland	1110	732		Right of way (542.2-1-9)
7861 Sept. 5, 1979	"	"	"	"	Carnelat, Inc.	1110	736		Right of way (542.6-1-2)
8163 Sept. 6, 1979	"	"	"	"	Pelham Concrete Corp.	1110	933		Right of way (305-1-2.2)
8340 Sept. 10, 1979	"	"	"	"	J. Walter Brashier	1111	113		Right of way (319-1-2.4)
8854 Sept. 13, 1979	"	"	"	"	Taylor Fire & Sewer Dist.	1111	459		Collection Systems R/W easement etc. Sewer Trunk Line within Area Orig. see deed Bk. 1109 pg. 392
9354 Sept. 18, 1979	"	"	"	"	Holly Tree Country Club, Inc.	1111	812		Right of way (542.6-1-30) for Orig. see deed Bk. 1109 pg. 386
9354 Sept. 18, 1979	"	"	"	"	Holly Tree Country Club, Inc.	1111	814		Right of way (542.2-1-11.3) for Orig. see deed Bk. 1109 pg. 384
9354 Sept. 18, 1979	"	"	"	"	Holly Tree Country Club, Inc.	1111	816		Right of way (542.2-1-12.3) for Orig. see deed Bk. 1109 pg. 390
9354 Sept. 18, 1979	"	"	"	"	Holly Tree Country Club, Inc.	1111	818		Right of way (542.6-1-30) for Orig. see deed Bk. 1109 pg. 394
9354 Sept. 18, 1979	"	"	"	"	Holly Tree Country Club, Inc.	1111	820		Right of way (542.6-1-30) for Orig. see deed Bk. 1109 pg. 382
9354 Sept. 18, 1979	"	"	"	"	Holly Tree Country Club, Inc.	1111	822		Right of way (542.6-1-31) for Orig. see deed Bk. 1109 pg. 388
9354 Sept. 18, 1979	"	"	"	"	Holly Tree Country Club, Inc.	1111	824		Right of way (542.6-1-32) for Orig. see deed Bk. 1109 pg. 388
10138 Sept. 25, 1979	"	"	"	"	Donald J. Johnson	1112	160	10.9	Acres Trudy Ferry Rd. Fairview Tp. See deed Bk. 646 pg. 61 + 1013 pg. 529
11161 Oct. 2, 1979	"	"	"	"	John P. Wright	1112	887		Right of way (243-3-2)
11161 Oct. 2, 1979	"	"	"	"	Bill W. Stancil	1112	889		Right of way (247-2-1)

# INDIRECT or GRANTEE Index to Deeds — Greenville County, S. C.

(P)

REG. U. S. PAT. OFFICE *Chas. McCall* County Indexes Since 1888 An Identifying Trade Mark

 Open at Proper Tab according to First Letter or Letters of Name and refer to Buff Sub-Index sheet for page reference.

COTT FAMILY NAME INDEX No. 75 © 1949  
MADE BY THE COTT INDEX COMPANY, COLUMBUS, OHIO  
SOLD BY WALKER, EVANS & COGSWELL CO., CHARLESTON, S.C.

FILE NUMBER DATE OF RECORD	GRANTEES FAMILY NAMES	GIVEN NAMES ABCDEFGH	GIVEN NAMES IJKLMNO	GIVEN NAMES PQRSTUVWXYZ	GRANTORS	BOOK	PAGE	No. of Acres	BRIEF DESCRIPTION, LOCATION, ETC. ( Not Warranted )
11161 Oct 2, 1979	Western				<sup>by Mrs.</sup> Church of God Prophecy,	1112	891		Right-of-way (247-2-7)
11161 Oct 2, 1979	"				Charles H. Arrowood, et al	1112	893		Right-of-way (542.2-1-86) "Plantation 6 etc."
12827 Oct. 16, 1979	"				Raymond E. Fowler, et al	1113	695		Lots 5+6 Panorama 4t.
14452 Oct. 30, 1979	"				Grady Ballard, et al	1114	629		Right-of-Way (239.5-1-13)
14452 Oct. 30, 1979	"				G. S. Spotts, et al	1114	631		Right-of-Way (247-2-6)
14452 Oct. 30, 1979	"				John P. Wright	Re-Record 1114	633		see Deed Bk. 912-887 Right-of-Way (243-3-2) for orig.
16554 Nov. 15, 1979	"				Bellmore Ltd. Apts. authority	1115	719		Int. Pt. 11.90 acres Grant
16774 Nov. 16, 1979	"				Greenville County Sewer	1115	854		Right of Way (243.3-148)
16774 Nov. 16, 1979	"				Jennie V. Burke et al County	1115	856		Right of Way (P7-1-2)
17721 Nov. 27, 1979	"				The School District of Birch	1116	441		Right of Way (239.5-1-12)
18865 Dec. 7, 1979	"				S. C. Dept. of Corrections et al	1117	58		Right-of-Way (574.2-1-11)
18865 Dec. 7, 1979	"				William B. Pollard, Jr.	1117	60		Right-of-Way (P28-1-12)
18865 Dec. 7, 1979	"				Polly Ann P. Barnett	1117	62		Right-of-Way (P28-1-12)
21151 Jan. 7, 1980	"				John E. Johnston	1118	499		Right-of-Way (415-1-46)
23350 Jan. 30, 1980	"				Zanis Julian	1119	882		Right-of-Way (540.3-1-12)
23350 Jan. 30, 1980	"				Madys J. Roddy	1119	886		Right-of-Way (540.3-1-12)

# INDIRECT or GRANTEE Index to Deeds — Greenville County, S. C.

KEYS PRINTING CO., GREENVILLE, S. C.

Open at Proper Tab according to First Letter or Letters of Name and refer to Buff Sub-Index sheet for page reference.

( 0 )

FILE NUMBER	GRANTEES FAMILY NAMES	GIVEN NAMES ABCDEFGH	GIVEN NAMES IJKLMNO	GIVEN NAMES PQRSTUWXYZ	GRANTORS	BOOK	PAGE	No. of Acres	BRIEF DESCRIPTION, LOCATION, ETC. ( Not Warranted )
DATE OF RECORD									
23350 Jan. 30, 1980	Western	Carolina Regional Sewer Authority			William P. Julian	1119	890		Right of Way (540.3-1-12)
23350 Jan. 30, 1980	"	"	"	"	Raymond C. Julian	1119	892		Right of Way (540.3-1-12)
23350 Jan. 30, 1980	"	"	"	"	Edith Julian Duker	1119	894		Right of Way (540.3-1-12)
23350 Jan. 30, 1980	"	"	"	"	Mary J. Pinson	1119	896		Right of Way (540.3-1-12)
23350 Jan. 30, 1980	"	"	"	"	Vera J. Fowler	1119	884		Right of Way (540.3-1-12)
23350 Jan. 30, 1980	"	"	"	"	Dorene Julian Bull	1119	888		Right of Way (540.3-1-12)
24021 Feb. 6, 1980	"	"	"	"	Carl D. Curtis, et al	1120	212		Right of Way (503.3-1-23.1)
24032 Feb. 6, 1980	"	"	"	"	Glarence V. Glenn, et al	1120	214		Right of Way (503.3-1-24.1)
24032 Feb. 6, 1980	"	"	"	"	W. M. Batson, Jr., et al	1120	216		Right of Way (503.3-1-24)
24144 Feb. 8, 1980	"	"	"	"	Parker Sewer Line Subd. attd. pts.	1120	284	.38	Acres Arise Dale Dist Saluda
24950 Feb. 18, 1980	"	"	"	"	Holly Inc Plantation	1120	729		Right of Way (542.1-1-27.1)
24976 Feb. 18, 1980	"	"	"	"	Gary Leroy Norman	1120	725		Right of Way (503.3-1-21.2)
24950 Feb. 18, 1980	"	"	"	"	Camelot, Inc et al	1120	727		Right of Way (542.5-1-11)
26166 Feb. 29, 1980	"	"	"	"	S. L. Huffman	1121	437		Right of Way (239.5-1-Lots 28-30)
26166 Feb. 29, 1980	"	"	"	"	Malcolm Hart Squires et al	1121	442		Right of Way (240.3-2-4)
26166 Feb. 29, 1980	"	"	"	"	Ashworth Product, Inc.	1121	440		Right of Way (305-1-4.5)

# INDIRECT or GRANTEE Index to Deeds — Greenville County, S. C.

1  
( )

KEYS PRINTING CO., GREENVILLE, S. C.

 Open at Proper Tab according to First Letter or Letters of Name and refer to Buff Sub-Index sheet for page reference.

FILE NUMBER DATE OF RECORD	GRANTEES FAMILY NAMES	GIVEN NAMES ABCDEFGHIJ	GIVEN NAMES JKLMNO	GIVEN NAMES PQRSTUVWXYZ	GRANTORS	BOOK	PAGE	No. of Acres	BRIEF DESCRIPTION, LOCATION, ETC. ( Not Warranted )
27029 Mar 11, 1980	Western	Carolina Regional Sewer	Authority		J. Walter Huckabee	1121	965		Right of way (319-1-2.5)
27255 Mar 13, 1980	"	"	"	"	Gladys M. Cochran	1122	87		Right of way (WB 10.7-1-1)
27255 Mar 13, 1980	"	"	"	"	Bellmore Ltd. et al	1122	89		Right of way WB 10.5-1-1.3)
30476 Apr 15, 1980	"	"	"	"	Zanie H. Julian et al	1123	974		Resolution (80-CP-23-265) Resolution - Declaration of
31026 Apr 21, 1980	"	"	"	"	Martin R. Swann et al	1124	352		Resolution - Declaration of Taking
35848 June 16, 1980	"	"	"	"	Kenneth B. Eberhardt	1127	526		Right of way (240.1-1-31)
36819 June 27, 1980	"	Carolina's K-Ray, Inc.			John Burry	1128	265	48.18	Acres
1573 July 18, 1980	"	Carolina Regional Sewer authority			Henry R. McCarley et al	1129	430		Right of way (507.2-1-20)
1573 July 18, 1980	"	"	"	"	R. K. McCarley et al	1129	432		Right of way (472-1-2)
1573 July 18, 1980	"	"	"	"	D. H. Philpot	1129	434		Right of way (472-1-6)
2286 July 25, 1980	"	"	"	"	Gatewood Builders, Inc.	1129	835		etc. 100 sq. ft. also Int. pump station
2651 July 29, 1980	"	"	"	"	David D. Douglas et al	1129	987		Right of way (486-1-39.2)
2651 July 29, 1980	"	"	"	"	Franklin Rest High School	1129	989		Right of way (484-1-9)
2651 July 29, 1980	"	"	"	"	Scott Simmons Hipp	1129	991		Right of way (484-1-6.3)
2651 July 29, 1980	"	"	"	"	D. R. Evans et al	1129	993		Right of way (484-1-2)
2651 July 29, 1980	"	"	"	"	Gordon E. Mann	1129	995		Right of way (484-1-8)



# INDIRECT or GRANTEE Index to Deeds — Greenville County, S. C.

1  
(R)


KEYS PRINTING CO., GREENVILLE, S. C.

Open at Proper Tab according to First Letter or Letters of Name and refer to Buff Sub-Index sheet for page reference.

FILE NUMBER DATE OF RECORD	GRANTEES FAMILY NAMES	GIVEN NAMES ABCDEFGH	GIVEN NAMES IJKLMNO	GIVEN NAMES PQRSTUVWXYZ	GRANTORS	BOOK	PAGE	No. of Acres	BRIEF DESCRIPTION, LOCATION, ETC. ( Not Warranted )
2651 July 29, 1980	Western	Authority Carolina Regional Sewer			Louise F. Edward	1129	997		Right of way ( 484-1-8.3 )
2651 July 29, 1980	"	"	"	"	Jeff R. Richardson Jr.	1130	1		Right of way ( 305-1-2.1 )
4950 Aug. 19, 1980	"	"	"	"	Barbara J. Walker	1131	472		Right of way ( 481-4-5 )
4950 Aug 19, 1980	"	"	"	"	Bulah Kate Moore	1131	474		Right of way ( 484-1-1.1 )
6415 Aug 29, 1980	"	"	"	"	Thomas W. Greene, et al	1132	370		Right of way ( 483-1-17 )
7785 Sept. 10, 1980	"	"	"	"	J. Frank Ogletree, Jr.	1132	994		Right of way ( 483-1-14 )
7785 Sept 10, 1980	"	"	"	"	Charlotte A. Roe, Justice	1132	996		Right of way ( 485-1-13.1 )
7785 Sept. 10, 1980	"	"	"	"	J. Frank Ogletree, Jr.	1132	998		Right of way ( 483-1-15 )
7785 Sept. 10, 1980	"	"	"	"	J. Frank Ogletree, Jr.	1133	83		Right of way ( 483-1-16 )
7785 Sept. 10, 1980	"	"	"	"	Esper et al Wagoner, H. M. & Cray, Jr.	1133	85		for orig see Deed Blk. 1129 Pg. 432 Right of way ( 472-1-2 )
8373 Sep. 16, 1980	"	"	"	"	Robert B. Pee Jr.	1133	508		Right of way ( 485-1-13.2 )
8373 Sep. 16, 1980	"	"	"	"	Seborah W. Steadman	1133	510		Right of way ( 485-1-13.2 )
8373 Sep. 16, 1980	"	"	"	"	Clyde J. Wood, Jr.	1133	512		Right of way ( 485-1-13.2 )
8373 Sep. 16, 1980	"	"	"	"	Robert M. Turner	1133	506		Right of way ( 485-1-13.2 )
8373 Sep 16, 1980	"	"	"	"	Rebecca R. Brown	1133	514		Right of way ( 485-1-13.2 )

# INDIRECT or GRANTEE Index to Deeds — Greenville County, S. C.

KEYS PRINTING CO., GREENVILLE, S. C.


 Open at Proper Tab according to First Letter or Letters of Name and refer to Buff Sub-Index sheet for page reference.

FILE NUMBER DATE OF RECORD	GRANTEES FAMILY NAMES	GIVEN NAMES ABCDEFGHIJ	GIVEN NAMES JKLMNO	GIVEN NAMES PQRSTUVWXYZ	GRANTORS	BOOK	PAGE	No. of Acres	BRIEF DESCRIPTION, LOCATION, ETC. ( Not Warranted )
8373 Sep. 16, 1980	Western				Caroline Regional Sewer Authority, Green Valley Country Club	1133	517		Right of way (483-1-39, 39.1)
8373 Sep. 16, 1980	"	"	"	-	Green Valley Country Club	1133	521		Right of way (481-4-25.3)
8373 Sep. 16, 1980	"	"	"	-	Liberty Life Insurance Co.	1133	526		Right of way (481-4-11)
8373 Sep. 16, 1980	"	"	"	-	Liberty Life Insurance Co.	1133	529		Right of way (481-4-13)
8373 Sep. 16, 1980	"	"	"	-	Liberty Life Insurance Co.	1133	532		Right of way (481-4-10)
8656 Sept. 17, 1980	"	"	"	"	Greenville County	1133	708		Right of way (506.6-1-1.7)
8656 Sept. 17, 1980	"	"	"	"	Greenville County	1133	710		Right of way (487-1-13.3)
9574 Sep. 25, 1980	"	"	"	-	Dr. - Greenville County School Dist # 520 Travlers Rest Hi School	Re-Record 1134	279		and bk. 1129 pg. 989 Right of way (484-1-9) - for Drig see
10124 Sep. 30, 1980	"	"	"	-	J. Frank Ogletree, Jr.	Re-Record 1134	570		see deed bk. 1132 pg. 994 Right of way (483-1-14) - for Drig
10124 Sep. 30, 1980	"	"	"	-	D.R. Ewins, et al	Re-Record 1134	572		see deed bk. 1129 pg. 993 Right of way (484-1-2) - for Drig.
11137 Oct. 8, 1980	"	"	"	-	H.K. Development Corp.	1135	107		Right of way (487-1-13.1)
11136 Oct. 8, 1980	"	"	"	-	Harold F. Gallivan III	1135	109		Right of way Agreement
11509 Oct. 8, 1980	"	"	"	-	David B. Dreene	1135	292		Right of way (507.2-1-21.2)
11509 Oct. 13, 1980	"	"	"	-	Thomas W. Dreene	1135	294		Right of way (507.2-1-22)
11552 Oct. 13, 1980	"	"	"	-	George L. Coleman, Jr.	1135	314		Right of way (503.3-1-25.2)

# INDIRECT or GRANTEE Index to Deeds — Greenville County, S. C.

KEYS PRINTING CO., GREENVILLE, S. C.


Open at Proper Tab according to First Letter or Letters of Name and refer to Buff Sub-Index sheet for page reference.

(5)

FILE NUMBER DATE OF RECORD	GRANTEES FAMILY NAMES	GIVEN NAMES ABCDEFGH	GIVEN NAMES IJKLMNO	GIVEN NAMES PQRSTUVWXYZ	GRANTORS	BOOK	PAGE	No. of Acres	BRIEF DESCRIPTION, LOCATION, ETC. ( Not Warranted )
11934 Oct. 16, 1980	Western	Carolina Regional	Service Authority		J. Lake Thomas Sufferer in title to high right of way 21. for Ernest Patton, et al	1135	582		Right of way (480-1-1)
11927 Oct. 16, 1980	"	"	"	"	Benbern Trust of S.C.	1135	584		Right of way (WB10.1-2-1-1.1)
13717 Oct 31, 1980	"	"	"	"	Builders & Developers Inc. et al	1136	584		Right of way Following see Deed Bk 1120-216
14809 Nov. 12, 1980	"	"	"	"	W. M. Batson, Jr. Inc.	1137	217		Right of way (503.3-1-24)
16350 Nov 28, 1980	"	"	"	"	James A. Gilbert	1138	68		Right of way (494-1-11)
16368 Dec. 1, 1980	"	"	"	"	W. B. Morgan	1138	86		Right of way (503.2-1-55)
16401 Dec. 1, 1980	"	"	"	"	Clyde Coleman, et al a S.C. Gen. Ptn.	1138	88		Right of way (503.2-1-39)
16401 Dec. 1, 1980	"	"	"	"	Krieger Development Co. a S.C. Gen Ptn.	1138	92		Right of way (503.2-1-29)
16401 Dec. 1, 1980	"	"	"	"	Krieger Development Co.	1138	94		Right of way (503.2-1-29.1)
16401 Dec. 1, 1980	"	"	"	"	Edell L. McAlister, et al et al	1138	97		Right of way (500.1-1-2)
16401 Dec. 1, 1980	"	"	"	"	Glazell H. McAlister et al	1138	99		Right of way (500.1-1-2)
16401 Dec. 1, 1980	"	"	"	"	Lillian E. McAlister a S.C. Gen. Ptn.	1138	101		Right of way (500.1-1-2)
16401 Dec. 1, 1980	"	"	"	"	Krieger Development Co.	1138	103		Right of way (503.2-1-48)
16920 Dec. 4, 1980	"	"	"	"	Plaines Inc.	1138	417		Right of way (546.1-1-24.1)
16834 Dec. 4, 1980 over	"	"	"	"	Fred Kenneth Guest et al	1138	461		Right of way (503.3-1-25.3)

# INDIRECT or GRANTEE Index to Deeds — Greenville County, S. C.

KEYS PRINTING CO., GREENVILLE, S. C.

 Open at Proper Tab according to First Letter or Letters of Name and refer to Buff Sub-Index sheet for page reference.

FILE NUMBER DATE OF RECORD	GRANTEES FAMILY NAMES	GIVEN NAMES ABCDEFGHIJ	GIVEN NAMES JKLMNOPQ	GIVEN NAMES RSTUVWXYZ	GRANTORS	BOOK	PAGE	No. of Acres	BRIEF DESCRIPTION, LOCATION, ETC. ( Not Warranted )
16834 Dec. 4, 1980	Western	Carolina	Regional	Sever Authority	Krieger Dev. Co. a.s.c. <sup>Gen Pte</sup>	1138	463		Right of way (503.2-1-47)
16834 Dec 4, 1980	"	"	"	"	Krieger Dev. Co. a.s.c. <sup>Gen Pte</sup>	1138	465		Right of way (503.2-1-49) For Orig. see deed Bl. 1138 pg. 97
17370 Dec 19, 1980	"	"	"	"	Edell <sup>PM</sup> = Alister et al	1138	693		Right of way (500.1-1-2)
19862 Jan 8, 1981	"	"	"	"	City of Mauldin	1140	467		Assignment of Rights - of Way For Orig. see deed Bl. 1136 pg 800 and 1136 pg. 797
20339 Jan 14, 1981	"	"	"	"	Clarence V. Glenn et al a S.C. Corp.	1140	748		Right of Way (503.3-1-24.1)
20339 Jan 14, 1981	"	"	"	"	Gentl Warehouse Corp.	1140	750		Right of Way (WB11-2-2.2) see deed Bl. 1108 Pg 173
20339 Jan 14, 1981	"	"	"	"	Blake P. Garrett, et al	1140	752		Right of Way (306-1-14.3) For Orig
20339 Jan 14, 1981	"	"	"	"	Gary L. Norman	1140	754		Right of Way (503.3-1-21.2)
20339 Jan 14, 1981	"	"	"	"	Clarence V. Glenn, et al	1140	756		Right of Way (503.3-1-24.0)
21561 Jan. 28, 1981	"	"	"	"	E. M. Hanna	1141	631	0.334	acc. Subba Mtn. Rd. Frawlers Rest
21977 Feb. 2, 1981	"	"	"	"	Greenville County	1141	908		Right of way (506.6-1-1.7)
21977 Feb. 2, 1981	"	"	"	"	Charles N. Inez, Jr. <sup>et al</sup>	1141	910		Right of way (290-1-1.5)
23659 Feb. 20, 1981	"	Beverage Co. Inc.			Jack Dunn, et al	1143	64		Sec. 2 Lot 4 Creighton St. "Colonial Hills"
26430 Mar. 23, 1981	"	Carolina Regional Seve	Authority		Holly Tree Plantation, a Ltd. Pts.	1144	801		Right of Way (542.1-1-33)
26430 Mar. 23, 1981	"	"	"	"	C. E. Chandler	1144	803		Right of Way (539.1-1-52)

# INDIRECT or GRANTEE Index to Deeds — Greenville County, S. C.

KEYS PRINTING CO., GREENVILLE, S. C.

Open at Proper Tab according to First Letter or Letters of Name and refer to Buff Sub-Index sheet for page reference.

(T)

FILE NUMBER DATE OF RECORD	GRANTEES FAMILY NAMES	GIVEN NAMES ABCDEFGH	GIVEN NAMES IJKLMNO	GIVEN NAMES PQRSTUVWXYZ	GRANTORS	BOOK	PAGE	No. of Acres	BRIEF DESCRIPTION, LOCATION, ETC. ( Not Warranted )
26430 Mar. 23, 1981	Western	Carolina Regional Sewer	Authority		Thomas F. Heimetz, et al	1144	805		Right of way (540.12-1-124)
26430 Mar. 23, 1981	"	"	"	"	et al M. Graham Proffitt III	1144	807		Right of way (538.7-1-48)
26430 Mar. 23, 1981	"	"	"	"	et al M. Graham Proffitt III	1144	809		Right of way (534.3-1-125)
26430 Mar. 23, 1981	"	"	"	"	Eugene Kemp Hart	1144	811		Right of way (534.2-1-11)
26683 Mar. 26, 1981	"	"	"	"	et al P. Warren McLeod	1144	945		Right of way (546.1-1-21.4)
26914 Mar. 26, 1981	"	"	"	"	et al W. Grady Stokes,	1145	105		Right of way (559.1-1-14)
26914 Mar. 26, 1981	"	"	"	"	Thomas M. Smith, et al	1145	107		Right of way (534.3-1-124)
26914 Mar. 26, 1981	"	"	"	"	Harold W. Johnson, et al	1145	109		Right of way (559.2-1-3)
28355 Apr. 9, 1981	"	"	"	"	Laddie Lynn Jones a/c. corp.	1145	111		Right of way (559.2-1-4)
28355 Apr. 9, 1981	"	"	"	"	Gantt Warehouse Corp.	1145	937		2nd Orig. Rec. Sub. Bl. 1140 pg. 750 Right of way (45.11-2-2.2)
28355 Apr. 9, 1981	"	"	"	"	et al M. Graham Proffitt III	1145	939		2nd Orig. Rec. Sub. Bl. 1144 pg. 807 Right of way (538.7-1-32)
28355 Apr. 9, 1981	"	"	"	"	Jerry J. Simmons	1145	941		Right of way (559.1-1-15.3)
28355 Apr. 9, 1981	"	"	"	"	et al Gerald E. Saunders	1145	943		Right of way (559.2-1-2.4)
28355 Apr. 9, 1981	"	"	"	"	J. Walter Brashear	1145	945		Right of way (534.2-1-19)
28355 Apr. 9, 1981	"	"	"	"	J. M. Buck, Jr. et al	1145	947		Right of way (540.12.1-123)
28355 Apr. 9, 1981	"	"	"	"	Alfred J. Tanner, Jr.	1145	949		Right of way (539.1-1-18)

# INDIRECT or GRANTEE Index to Deeds — Greenville County, S. C.

( )

Open at Proper Tab according to First Letter or Letters of Name and refer to Buff Sub-Index sheet for page reference.

KEYS PRINTING CO., GREENVILLE, S. C.

FILE NUMBER DATE OF RECORD	GRANTEES FAMILY NAMES	GIVEN NAMES ABCDEFGHIJ	GIVEN NAMES JKLMNOPQ	GIVEN NAMES RSTUVWXYZ	GRANTORS	BOOK	PAGE	No. of Acres	BRIEF DESCRIPTION, LOCATION, ETC. ( Not Warranted )
31037 May 6, 1981	Western	Carolina Regional Sewer Authority			Jelene B. Adams	1147	609		Right of Way (559.1-1-41)
31286 May 8, 1981	"	"	"	"	Blender M. Hughes, et al	1147	756		Right of Way (559.2-1-1)
31691 May 13, 1981	"	"	"	"	Thomas A. Baldwin	1148	25		Right of Way (P8-1-151)
32613 May 22, 1981	"	"	"	"	David Pavluk, et al	1148	708		Right of Way (487-1-14)
33871 June 5, 1981	"	"	"	"	Sarah G. Mills	1149	435		Right of Way (534.2-1-17)
33871 June 5, 1981	"	"	"	"	Robert William Bowman	1149	437		Right of Way (534.2-1-17)
33871 June 5, 1981	"	"	"	"	Sarah G. Mills	1149	441		Right of Way (534.2-1-16)
33871 June 5, 1981	"	"	"	"	Robert William Bowman	1149	443		Right of Way (534.2-1-16)
33871 June 5, 1981	"	"	"	"	Sarah G. Mills	1149	449		Right of Way (534.2-1-23)
33871 June 5, 1981	"	"	"	"	College Properties, Inc.	1149	451		Right of Way (540.3-1-9.15)
34704 June 15, 1981	"	"	"	"	Lurline B. Snyder	1149	971		Right of Way (WG 10.1-2)
35439 June 23, 1981	"	"	"	"	Robert B. Hartness	1150	488		Right of Way (538.7-1-48)
35439 June 23, 1981	"	"	"	"	Martha Jean H. Foster Quinn	1150	490		Right of Way (538.7-1-48-1)
2637 July 30, 1981	"	"	"	"	Carolyn C. Mitchell	1152	630		Right of Way (534.2-1-18.1)
6606 Sept. 11, 1981	"	"	"	"	Winston J. Woodward	1154	928	32.16	Acres
7835 Sep. 28, 1981	"	"	"	"		1155	899		Resolution



# INDIRECT or GRANTEE Index to Deeds — Greenville County, S. C.

KEYS PRINTING CO., GREENVILLE, S. C.

☞ Open at Proper Tab according to First Letter or Letters of Name and refer to Buff Sub-Index sheet for page reference.

FILE NUMBER DATE OF RECORD	GRANTEES FAMILY NAMES	GIVEN NAMES ABCDEFGH	GIVEN NAMES IJKLMNO	GIVEN NAMES PQRSTUVWXYZ	GRANTORS	BOOK	PAGE	No. of Acres	BRIEF DESCRIPTION, LOCATION, ETC. ( Not Warranted )
12800 Nov. 25, 1982	Western				Lewis C. Dyer, et al	1158	810		Right of Way (P21-1-10.1)
12800 Nov. 25, 1982	"	"	"	"	Pennett Service Corp.	1158	812		Right of Way (484-1-6)
15829 Jan 11, 1982	"	"	"	"	Archie Dean Blewett	1160	881		Right of Way (542.1-1-13)
15829 Jan 11, 1982	"	"	"	"	Emily Lite	1160	883		Right of Way (538.1-1-157)
15829 Jan 11, 1982	"	"	"	"	Emily Lite	1160	889		Right of Way (538.1-1-155)
15829 Jan 11, 1982	"	"	"	"	Nick A. Theodore, et al	1160	891		Right of Way (538.1-1-155)
15829 Jan 11, 1982	"	"	"	"	Nick A. Theodore, et al	1160	893		Right of Way (538.1-1-156)
15829 Jan 11, 1982	"	"	"	"	Emily Lite	1160	895		Right of Way (538.1-1-156)
15829 Jan 11, 1982	"	"	"	"	Nick A. Theodore, et al	1160	897		Right of Way (538.1-1-144)
15829 Jan 11, 1982	"	"	"	"	Emily Lite	1160	899		Right of Way (538.1-1-154)
15829 Jan 11, 1982	"	"	"	"	Nick A. Theodore, et al	1160	901		Right of Way (538.1-1-154)
15829 Jan 11, 1982	"	"	"	"	Emily Lite	1160	903		Right of Way (538.1-1-144)
15829 Jan 11, 1982	"	"	"	"	Garbot, Inc.	1160	905		Right of Way (541.5-1-12)
15829 Jan 11, 1982	"	"	"	"	Garbot, Inc.	1160	907		Right of Way (541.5-1-13)
15829 Jan 11, 1982	"	"	"	"	W. D. Goepfer, et al	1160	909		Right of Way (P16.3-1-16)
15829 Jan 11, 1982	"	"	"	"	Anne D. Bishop	1160	911		Right of Way (P16.3-1-17)

# INDIRECT or GRANTEE Index to Deeds — Greenville County, S. C.

KEYS PRINTING CO., GREENVILLE, S. C.

Open at Proper Tab according to First Letter or Letters of Name and refer to Buff Sub-Index sheet for page reference.

FILE NUMBER DATE OF RECORD	GRANTEES FAMILY NAMES	GIVEN NAMES ABCDEFGH	GIVEN NAMES IJKLMNO	GIVEN NAMES PQRSTUWXYZ	GRANTORS	BOOK	PAGE	No. of Acres	BRIEF DESCRIPTION, LOCATION, ETC. ( Not Warranted )
15829 Jan 11, 1982	Western	Carolina	Regional	Sewer Authority	Michael C. Howery <sup>etal</sup>	1160	913		Right of Way (P16.3-1-15)
15829 Jan 11, 1982	"	"	"	"	Joseph M. Bearden <sup>etal</sup>	1160	915		Right of Way (P16.3-1-14)
15829 Jan 11, 1982	"	"	"	"	James P. Simpson Jr. <sup>etal</sup>	1160	917		Right of Way (P16.3-1-18)
15829 Jan 11, 1982	"	"	"	"	Thomas S. Sudurec <sup>etal</sup>	1160	919		Right of Way (P16.3-1-19)
15829 Jan 11, 1982	"	"	"	"	Olen J. Marks, <sup>etal</sup>	1160	926		Right of Way (541.4-1-107)
15829 Jan 11, 1982	"	"	"	"	Wayne H. Cox, <sup>etal</sup>	1160	928		Right of Way (541.4-1-108)
15829 Jan 11, 1982	"	"	"	"	Robert A. Balder, <sup>etal</sup>	1160	930		Right of Way (541.4-1-110)
15829 Jan 11, 1982	"	"	"	"	Thomas J. Kilby, <sup>etal</sup>	1160	932		Right of Way (541.4-1-111.1)
15829 Jan 11, 1982	"	"	"	"	Stewart E. Rogers <sup>etal</sup>	1160	934		Right of Way (541.5-1-22)
15829 Jan 11, 1982	"	"	"	"	Piedmont Land Co. Inc.	1160	936		Right of Way (541.5-1-23)
15829 Jan 11, 1982	"	"	"	"	Piedmont Land Co. Inc.	1160	938		Right of Way (541.5-1-20)
15829 Jan 11, 1982	"	"	"	"	Piedmont Land Co. Inc.	1160	940		Right of Way (541.5-1-24)
15829 Jan 11, 1982	"	"	"	"	Boyer Heating & Air <sup>Conditioning</sup>	1160	942		Right of Way (541.5-1-19)
15829 Jan 11, 1982	"	"	"	"	James R. Gagne, <sup>etal</sup>	1160	944		Right of Way (541.5-1-16)
15829 Jan 11, 1982	"	"	"	"	Nick A. Sherborn, <sup>etal</sup>	1160	963		Right of Way (538.1-1-157)
16061 Jan 15, 1982	"	"	"	"	Wellington Green Recreational <sup>Association</sup>	1161	76		Right of Way (P16.3-1-33)

# INDIRECT or GRANTEE Index to Deeds — Greenville County, S. C.

KEYS PRINTING CO., GREENVILLE, S. C.

Open at Proper Tab according to First Letter or Letters of Name and refer to Buff Sub-Index sheet for page reference.

FILE NUMBER DATE OF RECORD	GRANTEES FAMILY NAMES	GIVEN NAMES ABCDEFGH	GIVEN NAMES IJKLMNO	GIVEN NAMES PQRSTUWXYZ	GRANTORS	BOOK	PAGE	No. of Acres	BRIEF DESCRIPTION, LOCATION, ETC. ( Not Warranted )
16069 Jan. 15 1982	Western	Carolina Regional Sewer	Authority		Wingred S. Greene, et al	1161	79		Right of Way (541.5-1-15)
16069 Jan. 15 1982	"	"	"	"	Terra Pines Club	1161	86		Right of Way (538.1-1-143)
16069 Jan. 15 1982	"	"	"	"	N. Mac Johnson, et al	1161	88		Right of Way (541.5-1-14)
16702 Jan. 26 1982	"	"	"	"	William R. Austin, II	1161	455		Right of Way (542.1-1-16)
17396 Feb. 3 1982	"	"	"	"	Kenneth E. Walker et al	1161	975		Right of way 541.5-1-17
17396 Feb. 3 1982	"	"	"	"	N. Mac Johnson et al	Re-Record 1161	977		For orig see Deed Bk. 1161 Pg 88 Right of Way (541.5-1-14)
17396 Feb. 3 1982	"	"	"	"	Salmon A. Hook, et al	1161	979		Right of Way (541.5-1-21)
17396 Feb. 3 1982	"	"	"	"	W. Alvin Phillips	1161	981		Right of Way (541.2-1-11)
17396 Feb. 3 1982	"	"	"	"	William Alvin Phillips, Inc.	1161	983		Right of Way (541.2-1-11.1)
17396 Feb. 3 1982	"	"	"	"	Terra Pines Club	Re-Record 1161	985		For orig see Deed Bk. 1161 Pg 86 Right of Way (538.1-1-143)
17483 Feb. 4 1982	"	"	"	"		1162	28		Resolution
18885 Feb. 23 1982	"	"	"	"	Kenneth E. Walker et al	Re-Record 1162	831		For orig see Deed Bk. 1161 pg. 975 Right of Way (541.5-1-17)
20942 Mar. 19 1982	"	"	"	"	Doris Blakeney, et al	1164	105		Right of Way (472-1-5,7,12,13)
20943 Mar. 19 1982	"	"	"	"	Kingsgate Club, Inc.	1164	107		Right of Way (541.5-1-25)
20944 Mar. 19 1982	"	"	"	"	Alfred Fred Wynn et al	1164	109		Right of way (472-1-8.1)
20945 Mar. 19 1982	"	"	"	"	Stewart E. Rogers et al	Re-Record 1164	112		orig see Deed Bk. 1160 Pg. 934 Right of Way (541.5-1-22) For

# INDIRECT or GRANTEE Index to Deeds — Greenville County, S. C.

KEYS PRINTING CO., GREENVILLE, S. C.

Open at Proper Tab according to First Letter or Letters of Name and refer to Buff Sub-Index sheet for page reference.

FILE NUMBER DATE OF RECORD	GRANTEES FAMILY NAMES	GIVEN NAMES ABCDEFGH	GIVEN NAMES IJKLMNO	GIVEN NAMES PQRSTUVWXYZ	GRANTORS	BOOK	PAGE	No. of Acres	BRIEF DESCRIPTION, LOCATION, ETC. ( Not Warranted )
20945 Mar. 19, 1982	Western	Carolina Regional Sewer Authority			Piedmont Land Co. Inc.	Re-Record 1164	114		Being used Bl 1160 By 938 Right of Way (541.5-1-20) In
20945 Mar. 19, 1982	"	"	"	"	AKA Terrell Clayton Jones Clayton J. Jones, et al	1164	116		Right of Way (541.5-1-18)
21079 Mar. 22, 1982	"	"	"	"	Walter Coleman	1164	201		Right of way (503.3-1-25.4)
21392 Mar. 25, 1982	"	"	"	"	Julian J. Bennett	1164	394		Right of way (76-12-8)
21685 Mar. 30, 1982	"	"	"	"	Suresh S. Patel, et al	1164	665		Taking Resolution Declaration of
21856 Mar. 31, 1982	"	"	"	"	Terry V. Church	1164	729		Lots 1, 2, 3 Boling Court
24146 Apr. 29, 1982	"	"	"	"	Thomas W. Greene	1166	157		Right of Way (507.2-1-22)
24146 Apr. 29, 1982	"	"	"	"	Thomas E. Howell	1166	159		Right of Way (P 16.3-1-32)
24146 Apr. 29, 1982	"	"	"	"	George W. Green	1166	161		Right of Way (542.1-1-6)
24146 Apr. 29, 1982	"	"	"	"	David B. Greene	1166	163		Right of Way (507.2-1-21.2)
25821 May 20, 1982	"	"	"	"	John T. Austin	1167	213		Right of Way (542.1-1-32)
25821 May 20, 1982	"	"	"	"	Annice McDaniel Heatley	1167	226		Right of Way (507.2-1-23)
25902 May 21, 1982	"	Beverage Co.			Sara R. Mullinax	1167	238		Lot 2 A-2 B Saint Marks Rd.
25903 May 21, 1982	"	Beverage Co. Inc.			Sara R. Mullinax	1167	239		Lot 1 A-1 B Saint Marks Rd.
26246 May 25, 1982	"	Carolina Regional Sewer Authority			Furman University	1167	462		of Way Assignment of Right of Way + Deed of Right
2077 July 27, 1982	"	"	"	"	Donald E. Baltz	1170	747		Lot Brookside Sec. VI also easement

# INDIRECT or GRANTEE Index to Deeds — Greenville County, S. C.

1  
(W)

KEYS PRINTING CO., GREENVILLE, S. C.

Open at Proper Tab according to First Letter or Letters of Name and refer to Buff Sub-Index sheet for page reference.

FILE NUMBER DATE OF RECORD	GRANTEES FAMILY NAMES	GIVEN NAMES ABCDEFGHIJ	GIVEN NAMES JKLMNO	GIVEN NAMES PQRSTUVWXYZ	GRANTORS	BOOK	PAGE	No. of Acres	BRIEF DESCRIPTION, LOCATION, ETC. ( Not Warranted )
2189 July 28, 1982	Western	Carolina Regional Sewer Authority			_____	1170	868		Resolution
3498 Aug 11, 1982	"	Holdings, Inc. Trustee			a s.c. dom Pts. Enwright Holding Co.	1171	977	7.00	to use easement Acres Pelham Rd., also right
7658 Sept 28, 1982	"	Carolina Regional Sewer Authority			Thomas J. Kilby et al	1174	738		Right of way (541.4 - 1 - 111.1)
7658 Sept 28, 1982	"	"	"	"	Robert A. Balducci et al	1174	736		Right of way (541.4 - 1 - 110)
8738 Oct 8, 1982	"	"	"	"	Nick A. Theodore et al	1175	491		Right of way (538.1 - 1 - 156)
8738 Oct 8, 1982	"	"	"	"	Nick A. Theodore et al	1175	493		Right of way (538.1 - 1 - 157)
9107 Oct 13, 1982	"	"	"	"	Mary H. Woods et al	1175	687		Right of way (530.5 - 1 - 19.2)
10736 Nov 2, 1982	"	"	"	"	Larry W. Lineberger et al	1176	537		Right of way (540.3 - 1 - 9.1 + 9.11)
10736 Nov 2, 1982	"	"	"	"	Mrs. Emily Lite	1176	539		Right of way (538.1 - 1 - 156)
10736 Nov 2, 1982	"	"	"	"	Mrs. Emily Lite	1176	504		Right of way (538.1 - 1 - 157)
12714 Nov 24, 1982	"	"	"	"	Robert M. Surmes et al	1177	831		Right of way (485 - 1 - 13)
12714 Nov 24, 1982	"	"	"	"	Butler Joint Venture	1177	833		Right of way (530.5 - 1 - 23)
12714 Nov 24, 1982	"	"	"	"	Robert M. Surmes et al	1177	835		Right of way (485 - 1 - 13)
12714 Nov 24, 1982	"	"	"	"	Carroll Smith	1177	837		Right of way (530.5 - 1 - 26)
12714 Nov 24, 1982	"	"	"	"	Ruth Hill Daniel	1177	839		Right of way (487 - 1 - 12)
12714 Nov 24, 1982	"	"	"	"	Herman Krieger	1177	841		Right of way (487 - 1 - 13.1)

# INDIRECT or GRANTEE Index to Deeds — Greenville County, S. C.

KEYS PRINTING CO., GREENVILLE, S. C.

Open at Proper Tab according to First Letter or Letters of Name and refer to Buff Sub-Index sheet for page reference.

FILE NUMBER DATE OF RECORD	GRANTEES FAMILY NAMES	GIVEN NAMES ABCDEFGH	GIVEN NAMES IJKLMNO	GIVEN NAMES PQRSTUVWXYZ	GRANTORS	BOOK	PAGE	No. of Acres	BRIEF DESCRIPTION, LOCATION, ETC. ( Not Warranted )
14723 Dec. 16, 1982	Western		Authority Carolina Regional Sewer		Kenneth L. Paston <i>et al</i>	1179	56		Right of way (T-9.6-1-84.8)
14723 Dec. 16, 1982	"	"	"	"	Kenneth L. Paston <i>et al</i>	1179	58		Right of way (T-9.6-1-84.12)
14723 Dec. 16, 1982	"	"	"	"	A. L. Cannon	1179	60		Right of way (T-9.6-1-228)
14723 Dec. 16, 1982	"	"	"	"	Leo J. Fellwock <i>et al</i>	1179	62		Right of way (T-9.6-1-185)
14723 Dec. 16, 1982	"	"	"	"	Buddy N. Barnett <i>et al</i>	1179	64		Right of way (T-9.6-1-197)
14723 Dec. 16, 1982	"	"	"	"	Paul A. Ayers	1179	66		Right of way (T-9.6-1-5)
14723 Dec. 16, 1982	"	"	"	"	J. C. Blalock	1179	68		Right of way (T-9.6-1-183)
14723 Dec. 16, 1982	"	"	"	"	Cecil Ronald Brannon	1179	70		Right of way (T-9.6-1-191)
14723 Dec. 16, 1982	"	"	"	"	William Lawrence Baccarmy <i>et al</i>	1179	72		Right of way (T-9.6-1-192)
14723 Dec. 16, 1982	"	"	"	"	Johannie S. Swindoll <i>et al</i>	1179	74		Right of way (T-9.6-1-49.11)
14723 Dec. 16, 1982	"	"	"	"	Verlon Joe Palmer <i>et al</i>	1179	76		Right of way (T-9.6-1-49.13)
14723 Dec. 16, 1982	"	"	"	"	Tyree E. Hyatt <i>et al</i>	1179	78		Right of way (T-9.5-1-49.10)
14723 Dec. 16, 1982	"	"	"	"	Myra Juanita Bowers Howard	1179	80		Right of way (T-9.5-1-79)
14723 Dec. 16, 1982	"	"	"	"	Joseph H. Waite <i>et al</i>	1179	82		Right of way (T-9.6-1-232)
17252 Jan. 14, 1983	"	"	"	"	Alger Cannon	1180	916		Right of way (T-9.5-1-49.4)
17252 Jan. 14, 1983	"	"	"	"	W. H. Lollis <i>et al</i>	1180	912		Right of way (T-9.6-1-1)



# INDIRECT or GRANTEE Index to Deeds — Greenville County, S. C.

1

KEYS PRINTING CO., GREENVILLE, S. C.

Open at Proper Tab according to First Letter or Letters of Name and refer to Buff Sub-Index sheet for page reference.

(H)

FILE NUMBER DATE OF RECORD	GRANTEES FAMILY NAMES	GIVEN NAMES ABCDEFGH	GIVEN NAMES IJKLMNO	GIVEN NAMES PQRSTUVWXYZ	GRANTORS	BOOK	PAGE	No. of Acres	BRIEF DESCRIPTION, LOCATION, ETC. ( Not Warranted )
17252 Jan 14, 1983	Western	Authority Carolina Regional Sewer			Wallace-Murray Corp. Diamond Cutting Tools	1180	914		Right of way (487-1-13.5)
17252 Jan 14, 1983	"	"	"	"	Joe Stewart West et al	1180	918		Right of way (T-9.6-1-185.2)
17252 Jan 14, 1983	"	"	"	"	Larry R. Leake, et al	1180	920		Right of way (T-9.6-1-194)
18813 Feb 1, 1983	"	"	"	"	Ronald Elliott, et al	1181	769		Right of way (T-9.6-1-185)
18813 Feb 1, 1983	"	"	"	"	North Greenville College	1181	771		Right of way (T-9.6-1-233)
18813 Feb 1, 1983	"	"	"	"	Daniel L. Lyner et al	1181	773		Right of way (T-9.6-1-196)
18813 Feb 1, 1983	"	"	"	"	Vick D. McKinney et al	1181	775		Right of way (T-9.6-1-195)
21496 Mar 1, 1983	"	"	"	"	A. L. Cannon Re-Roland	1183	418		Right of way (T-9.6-1-228) For orig. see deed Bl. 1179 of 60
24183 Mar 24, 1983	"	"	"	"	Trustees Greenville Hospital System Board	1184	995		Right of way (323.1-1-1.2)
24183 Mar 24, 1983	"	"	"	"	American Service Corp. of S.C.	1184	997		Right of way (323-1-1.3)
26736 Apr 14, 1983	"	"	"	"	Eleanora R. Jenks	1186	400		Right of way (541.5-1-11)
29565 May 9, 1983	"	"	"	"	Leo J. Fellew et al	1187	963		(29.6-1- lot 185) Right of way
34129 June 16, 1983	"	"	"	"	Part Pelham Road Industrial	1190	617		Right of way. (530.5-1-21.2)
34128 June 16, 1983	"	"	"	"	Suresh S. Patel, et al	1190	619		Right of way (541.4-1-109)
2505 July 22, 1983	"	"	"	"	John Cooper Shackelford, et al	1192	963		Appurtenant Agreement and Grant of Easement
117 11 Oct 10, 1983	"	"	"	"	American Service Corp.	1198	107		Right of way

# INDIRECT or GRANTEE Index to Deeds — Greenville County, S. C.

KEYS PRINTING CO., GREENVILLE, S. C.

Open at Proper Tab according to First Letter or Letters of Name and refer to Buff Sub-Index sheet for page reference.

FILE NUMBER DATE OF RECORD	GRANTEES FAMILY NAMES	GIVEN NAMES ABCDEFGHIJ	GIVEN NAMES KLMNO	GIVEN NAMES PQRSTUVWXYZ	GRANTORS	BOOK	PAGE	No. of Acres	BRIEF DESCRIPTION, LOCATION, ETC. ( Not Warranted )
11710 Oct 10, 1983	Western	Authority Carolina Regional Sewer			American Service Corp.	1198	110		Powderhorn Sec. 4 Lot 232 Powderhorn Rd.
11716 Oct 10, 1983	"	"	"	"	American Service Corp.	1198	176		Lot Crosswings Lane Assignment of Rights of way Transfer of Sanitary Sewer +
13220 Oct 21, 1983	"	"	"	"	The City of Greenville	1199	38		
15953 Nov 16, 1983	"	"	Sewer Authority		Balenger Company <i>et al</i>	1200	602		Lots 17, 18 + 19 Boling Court
22872 Jan 24, 1984	"	"	"	"	Roy C. Alexander	1204	959		Right of way
22872 Jan 24, 1984	"	"	"	"	Steven C. Marlan <i>et al</i>	1204	961		Right of way
22872 Jan 24, 1984	"	"	"	"	John C. Kelly <i>et al</i>	1204	963		Right of way
22872 Jan 24, 1984	"	"	"	"	Jack E. Shaw <i>et al</i>	1204	965		Right of way
23611 Jan 25, 1984	"	"	"	"	Benjamin J. Watkins <i>Ltd.</i>	1205	88		Rights of way
23624 Jan 31, 1984	"	"	"	"	A + P. Technical Services <i>et al</i>	1205	479		Right of way (1-T-11) + (1-3-T-8)
2628 26842 Feb 28, 1984	"	"	"	"	Margaret Bull	1207	20		Declaration of taking, 1-2-3-T-8
26842 Mar 1, 1984	"	"	"	"	American Service Corp.	1207	305		Right of way
26842 Mar 1, 1984	"	"	"	"	American Service Corp.	1207	307		Right of way
26842 Mar 1, 1984	"	"	"	"	American Service Corp.	1207	309		Right of way
26842 Mar 1, 1984	"	"	"	"	American Service Corp.	1207	311		Right of way
26842 Mar 1, 1984	"	"	"	"	American Service Corp.	1207	313		Right of way

# INDIRECT or GRANTEE Index to Deeds — Greenville County, S. C.

Open at Proper Tab according to First Letter or Letters of Name and refer to Buff Sub-Index sheet for page reference.

( Y )

FILE NUMBER DATE OF RECORD	GRANTEES FAMILY NAMES	GIVEN NAMES ABCDEFGHIJ	GIVEN NAMES JKLMNOPQ	GIVEN NAMES RSTUVWXYZ	GRANTORS	BOOK	PAGE	No. of Acres	BRIEF DESCRIPTION, LOCATION, ETC. ( Not Warranted )
26842 Mar 6, 1984	Western		Authority	Carolina Regional Sewer	American Service Corp.	1207	315		Right of way
26842 Mar 6, 1984	"	"	"	"	Mary K. Templeton	1207	317		Right of way
26842 Mar 6, 1984	"	"	"	"	James Albert Bull III <sup>etal</sup>	1207	323		Right of way
27760 Mar 9, 1984	"	"	"	"	Evergreen Park Inc.	1207	827		Right of way
27760 Mar 9, 1984	"	"	"	"	Elizabeth Minar M. Fleming	1207	829		Right of way
27760 Mar 9, 1984	"	"	"	"	Curtis E. McKenzie <sup>etal</sup>	1207	831		Right of way
27760 Mar 9, 1984	"	"	"	"	Maydee Smith <sup>etal</sup>	1207	833		Right of way
27760 Mar 9, 1984	"	"	"	"	Harold M. Weather	1207	835		Right of way
28140 Mar 14, 1984	"	"	"	"	Ellis L. Darby Jr.	1208	57		Right of way
28337 Mar 15, 1984	"	"	"	" <sup>etal</sup>	J. Robert Martin, Jr.	1208	126		Right of way
28338 Mar 15, 1984	"	"	"	"	John Thomas Mowbray	1208	140		Right of way
28338 Mar 15, 1984	"	"	"	"	William S. Gaines, Jr.	1208	142		Right of way
29577 Mar 26, 1984	"	"	"	"	Marjorie J. Thomason	1208	932		Right of way
29577 Mar 26, 1984	"	"	"	"	First Piedmont Mtg Co. Inc.	1208	934		Right of way
29962 Mar 28, 1984	"	"	"	"	Alvance W. Fowler	1209	176		Right of way
31371 Apr 9, 1984	"	"	"	"	Bayne Development Co.	1210	95		Right of way

# INDIRECT or GRANTEE Index to Deeds — Greenville County, S. C.


 Open at Proper Tab according to First Letter or Letters of Name and refer to Buff Sub-Index sheet for page reference.

FILE NUMBER DATE OF RECORD	GRANTEES FAMILY NAMES	GIVEN NAMES ABCDEFGHIJ	GIVEN NAMES KLMNOP	GIVEN NAMES QRSTUVWXYZ	GRANTORS	BOOK	PAGE	No. of Acres	BRIEF DESCRIPTION, LOCATION, ETC. ( Not Warranted )
31371 Apr 9 1984	Western	Carolina	Authority Regional Sewer		Louise Y. Garrett County Club	1210	97		Right of way
31371 Apr 9 1984	"	"	"	"	Carolina Springs Golf + Country Club	1210	99		Right of way
31371 Apr 9 1984	"	"	"	"	Carolina Springs Golf + Country Club	1210	101		Right of way
31371 Apr 9 1984	"	"	"	"	John R. Wilson etal	1210	103		Right of way
31371 Apr 9 1984	"	"	"	"	Laurence D. Tracy etal	1210	105		Right of way
31371 Apr 9 1984	"	"	"	"	Lucile T. Fowler	1210	107		Right of way
31371 Apr 9 1984	"	"	"	"	Mildred M. Snow	1210	109		Right of way
31371 Apr 9 1984	"	"	"	"	Poinsett Realty Co. aka Alexander M. Hughes	1210	111		Right of way
34994 May 8 1984	"	"	"	"	A. M. Hughes etal	1212	76		Right of way
34994 May 8 1984	"	"	"	"	John Crowson	1212	78		Right of way
34994 May 8 1984	"	"	"	"	T. Lloyd Garrett District Chairman	1212	80		Right of way
34994 May 8 1984	"	"	"	"	Greenville County School	1212	82		Right of way
34994 May 8 1984	"	"	"	"	Ronald L. Benoit etal	1212	84		Right of way
34994 May 8 1984	"	"	"	"	John F. Wherry Jr. As Tr.	1212	86		Right of way
39963 June 18 1984	"	"	"	"	Maxwell O. Center Jr. etal	1215	210		84 OC pg 23 - V4 16 Resolution Declaration of taking
39788 June 18 1984	"	"	"	"	_____	1215	227		Resolution

# INDIRECT or GRANTEE Index to Deeds — Greenville County, S. C.

Open at Proper Tab according to First Letter or Letters of Name and refer to Buff Sub-Index sheet for page reference.

FILE NUMBER DATE OF RECORD	GRANTEES FAMILY NAMES	GIVEN NAMES ABCDEFGHIJ	GIVEN NAMES JKLMNO	GIVEN NAMES PQRSTUVWXYZ	GRANTORS	BOOK	PAGE	No. of Acres	BRIEF DESCRIPTION, LOCATION, ETC. ( Not Warranted )
40613 June 25, 1984	Western	Carolina	Regional	Sewer Authority	SA Jeanne E. Thompson Jeanne E. Garberough etal	1215	626		Right of way (556.1-1-20.1)
40613 June 25, 1984	"	"	"	"	Martin R. Padgett	1215	628		Right of way (559.2-1-16)
40613 June 25, 1984	"	"	"	"	James M. Hendershot	1215	630		Right of way (560.4-1-2)
40613 June 25, 1984	"	"	"	"	Davis Realty, Inc.	1215	632		Right of way (560.4-1-4)
40613 June 25, 1984	"	"	"	"	Davis Realty, Inc.	1215	634		Right of way (560.4-1-4)
40613 June 25, 1984	"	"	"	"	Shirley L. Whitmore	1215	636		Right of way (559.2-1-11)
40613 June 25, 1984	"	"	"	"	Helen K. Arthur	1215	638		Right of way (557-1-19)
40613 June 25, 1984	"	"	"	"	Joseph T. Hinson etal	1215	640		Right of way (556.1-1-4)
2100 July 19, 1984	"	"	"	"	Adams Mill Land Co.	1217	445		Right of way (716.1-1-4)
2656 July 25, 1984	"	"	"	"	James M. Hendershot	1217	861		Right of way (560.4-1-33)
2656 July 25, 1984	"	"	"	"	Jasper S. Fowler	1217	863		Right of way (555.3-1-10)
2656 July 25, 1984	"	"	"	"	Michael Gibbs etal	1217	865		Right of way (555.3-1-11.2)
2656 July 25, 1984	"	"	"	"	Flora J. Chamberlee	1217	867		Right of way (556.1-1-20)
2656 July 25, 1984	"	"	"	"	Buddy Gray etal	1217	869		Right of way (560.4-1-9.7)
2656 July 25, 1984	"	"	"	"	Millard Chappelle	1217	871		Right of way (560.4-19.8)
July 25, 1984	"	"	"	"	Edith B. Card	1217	873		Right of way (328-1-5)

# INDIRECT or GRANTEE Index to Deeds — Greenville County, S. C.

Open at Proper Tab according to First Letter or Letters of Name and refer to Buff Sub-Index sheet for page reference.

FILE NUMBER DATE OF RECORD	GRANTEES FAMILY NAMES	GIVEN NAMES ABCDEFGHIJ	GIVEN NAMES KLMNO	GIVEN NAMES PQRSTUWXYZ	GRANTORS	BOOK	PAGE	No. of Acres	BRIEF DESCRIPTION, LOCATION, ETC. ( Not Warranted )
2656 July 25/1984	Western	Carolina	Regional	Sewer Authority	Mary Alice Rumpf <sup>etal</sup>	1217	875		Right of way (328-4-4)
38218 Aug 3, 1984	"	"	"	"	Marion W. Jare Jr. <sup>etal</sup>	1218	596		Right of way (560.4-1-10)
4335 Aug 8, 1984	"	"	"	"	Commission Greenville County Recreation	1218	940		Addendum to Deed Book 1113 pg 916
5072 Aug 16, 1984	"	"	"	"	Joseph T. Hinson <sup>etal</sup>	1219	480		Right of way (556.1-1-4)
5072 Aug 16, 1984	"	"	"	"	Richard A. Lark <sup>etal</sup>	1219	488		Right of way (560.4-1-4.2)
5072 Aug 16, 1984	"	"	"	"	Boyce A. Watson <sup>etal</sup>	1219	490		Right of way (556.1-1-22)
5072 Aug 16, 1984	"	"	"	"	Etta Lou Mayfield	1219	492		Right of way (560.4-1-1)
5072 Aug 16, 1984	"	"	"	"	Ralph P. Snow <sup>etal</sup>	1219	494		Right of way (560.4-1-1.2)
5261 Aug 17, 1984	"	"	"	"	Shirley J. Whitmore	1219	626		Right of way (559.2-1-11) see Deed Bk 1210 pg 75
6371 Aug 28, 1984	"	"	"	"	Bigge Development Co. <sup>Inc</sup>	1220	390		Right of way (555.5-1-90) for orig
6371 Aug 28, 1984	"	"	"	"	SA Jeanne E. Thompson	Re-Record			orig see Deed Bk 1215 pg 628
6371 Aug 28, 1984	"	"	"	"	Jeanne E. Garbarough	1220	392		Right of way (556.1-1-20.1) for
6371 Aug 28, 1984	"	"	"	"	John L. Wilson <sup>etal</sup>	Re-Record			see Deed Bk 1210 pg 103
6371 Aug 28, 1984	"	"	"	"	Country Club Inc.	1220	394		Right of way (557-1-18) for orig
6371 Aug 28, 1984	"	"	"	"	Caroline Springs Golf + Country Club Inc	Re-Record			orig see Deed Bk 1210 pg 89
6371 Aug 28, 1984	"	"	"	"	Caroline Springs Golf + Country Club Inc	1220	396		Right of way (555.5-1-21.2) for
6371 Aug 28, 1984	"	"	"	"	Caroline Springs Golf + Country Club Inc	Re-Record			orig see Deed Bk 1210 pg 107
6371 Aug 28, 1984	"	"	"	"	Caroline Springs Golf + Country Club Inc	1220	398		Right of way (555.5-1-17) for
6371 Aug 28, 1984	"	"	"	"	Lawrence N. Tracy <sup>etal</sup>	Re-Record			see Deed Bk 1210 pg 105
6371 Aug 28, 1984	"	"	"	"	Lawrence N. Tracy <sup>etal</sup>	1220	400		Right of way (551-1-21) for orig
6371 Aug 28, 1984	"	"	"	"	Marvin R. Pedgett <sup>etal</sup>	1220	402		Right of way (559.2-1-16)



# INDIRECT or GRANTEE Index to Deeds — Greenville County, S. C.

1  
(AA)

☞ Open at Proper Tab according to First Letter or Letters of Name and refer to Buff Sub-Index sheet for page reference.

FILE NUMBER DATE OF RECORD	GRANTEES FAMILY NAMES	GIVEN NAMES ABCDEFGHIJ	GIVEN NAMES JKLMNO	GIVEN NAMES PQRSTUVWXYZ	GRANTORS	BOOK	PAGE	No. of Acres	BRIEF DESCRIPTION, LOCATION, ETC. ( Not Warranted )
6371 Aug 28, 1984 6523	Western	Carolina	Regional	Sewer Authority	Gerald R. Leyer <sup>etal</sup>	1220	404		Right of way (354.3-1-18) see Deed Bk 1209 pg 176
Aug 29, 1984 6523	"	"	"	"	Alvise W. Fowler	1220	503		Right of way (327-1-2) for orig orig see Deed Bk 1208 pg 40
Aug 29, 1984 6523	"	"	"	"	John Thomas Mowbray	1220	505		Right of way (353-1-5.1) for orig see Deed Bk 1212 pg 78
Aug 29, 1984 6523	"	"	"	"	John Crowson <sup>etal</sup>	1220	519		Right of way (557-1-22) for
Aug 29, 1984 6523	"	"	"	"	William N. Dressette Jr.	1220	521		Right of way (560.4-1-6.1)
Aug 29, 1984 6523	"	"	"	"	W. Ralph Burdette <small>Plan Drafted by William N. Dressette Jr.</small>	1220	523		Right of way (327-1-4)
Aug 29, 1984 6577	"	"	"	"	Endodontic Assoc. P. A. Pension	1220	525		Right of way (327-1-5)
Aug 30, 1984 6577	"	"	"	"	Surman University	1220	656		Right of way (354-1-7) see Deed Bk 1215 pg 634
Aug 30, 1984 6577	"	"	"	"	Davis Realty, Inc.	1220	658		Right of way (560.4-1-4) for orig see Deed Bk 1215 pg 632
Aug 30, 1984 7412	"	"	"	"	Davis Realty, Inc.	1220	660		Right of way (560.4-1-4) for orig
Sept 5, 1984 7412	"	"	"	"	Gloria J. Hendershot	1221	41		Right of way (560.4-1-3.3)
Sept 5, 1984 7412	"	"	"	"	Gloria J. Hendershot	1221	43		Right of way (560.4-1-2) see Deed Bk 1219 pg 486
Sept 5, 1984 7412	"	"	"	"	Joseph J. Hinson <sup>etal</sup>	1221	45		Right of way (556.9-1-4) for orig orig see Deed Bk 1219 pg 488
Sept 5, 1984 7412	"	"	"	"	Richard A. Lark <sup>etal</sup>	1221	47		Right of way (560.4-1-4.2) for see Deed Bk 1219 pg 494
Sept 5, 1984 7412	"	"	"	"	Ralph P. Snow <sup>etal</sup>	1221	49		Right of way (560.4-1-1.2) for orig see Deed Bk 1219 pg 492
Sept 5, 1984	"	"	"	"	Etta Lou Mayfield	1221	51		Right of way (560.4-1-1) for orig

# INDIRECT or GRANTEE Index to Deeds — Greenville County, S. C.


Open at Proper Tab according to First Letter or Letters of Name and refer to Buff Sub-Index sheet for page reference.

FILE NUMBER DATE OF RECORD	GRANTEES FAMILY NAMES	GIVEN NAMES ABCDEFGHIJ	GIVEN NAMES JKLMNO	GIVEN NAMES PQRSTUVWXYZ	GRANTORS	BOOK	PAGE	No. of Acres	BRIEF DESCRIPTION, LOCATION, ETC. ( Not Warranted )
7412 Sept 5, 1984 12694	Western				Bayce A. Watson <sup>etal</sup>	Re-Record 1221	53		Orig see Deed Bk 1219 pg 490 Right of way (556.1-1-22) for
Oct 29, 1984 14728	"	"	"	"	Thomas W. Edwards Jr <sup>etal</sup>	1224	579		Right of way
Nov 14, 1984 14650	"	"	"	"	Far East Development Co.	1225	865		Right of way (5831-1-3) Order 84-CP-23-3681
Nov 14, 1984 14651	"	"	"	"	Richard A. Jones Jr.	1226	383		Declaration of taking by Court 84-CP-23-3682
Nov 14, 1984 15240	"	"	"	"	Richard A. Jones Jr. <sup>etal</sup>	1226	389		Declaration of taking by Court Order
Nov 19, 1984 15415	"				Jantzen M. A. Ha. <sup>etal</sup>	REM Bank 1690	429		Rents & Security Agreement Real Estate Int. Assignment of
Nov 20, 1984 15415	"				James F. Bray Jr. <sup>etal</sup>	1230	881		Right of way (560.4-1-7.7)
Nov 20, 1984 20570	"				Miranda Chappelle <sup>etal</sup>	1226	883		Right of way (560.4-1-7.8)
Jan 10, 1985 20570	"	"	"	"	Richard D. Mean <sup>etal</sup>	1230	781		Right of way (556.1-1-20)
Jan 10, 1985 20570	"	"	"	"	Robert S. Hill <sup>etal</sup>	1230	783		Right of way (556.1-1-20)
Jan 10, 1985 20570	"	"	"	"	Joseph S. White <sup>etal</sup>	1230	785		Right of way (556.1-1-20)
Jan 10, 1985 20529	"	"	"	"	Hova J. Dumble <sup>etal</sup>	1230	789		Right of way (556.1-1-20) to assignee
Jan 10, 1985 20492	"	"	"	"	J. Berry Barnett <sup>etal</sup>	1230	773		Resolution Declaration of taking
Jan 10, 1985 21878	"	"	"	"	Kensington Place	1230	724	0.134	Acres
Jan 24, 1985 23949	"	"	"	"	Mary Alice R. Armstrong	1231	682		Right of way (557-1-29)
Feb 14, 1985	"				Dale Alan Deeter <sup>etal</sup>	1232	861		Lot 7 + Pt. Lot 8 New Perry Rd.

from "H" Pop's, Inc.  
Steer -

# INDIRECT or GRANTEE Index to Deeds — Greenville County, S. C.

REG. U. S. PAT. OFFICE *Chas McColl* County Indexes Since 1888  
An Identifying Trade Mark

 Open at Proper Tab according to First Letter or Letters of Name and refer to Buff Sub-Index sheet for page reference.

COTT FAMILY NAME INDEX No. 75 © 1949  
MADE BY THE COTT INDEX COMPANY, COLUMBUS, OHIO  
SOLD BY WALKER, EVANS & COGSWELL CO., CHARLESTON, S.C.


(BB)

FILE NUMBER DATE OF RECORD	GRANTEES FAMILY NAMES	GIVEN NAMES ABCDEFGHIJ	GIVEN NAMES KLMNO	GIVEN NAMES PQRSTUVWXYZ	GRANTORS	BOOK	PAGE	No. of Acres	BRIEF DESCRIPTION, LOCATION, ETC. (Not Warranted)
33076 May 2, 1985	Western	Carolina Regional Sewer Authority			<i>the</i> James M. Shuttleworth	1238	669		Right of way (1-1-79)
33076 May 2, 1985	"	"	"	"	Darryl J. Kowal	1238	671		Right of way (106.1-6-79)
33168 May 2, 1985	"	"	"	"		1238	673		Resolution
33451 May 6, 1985	"	"	"	"	Ellie L. Darby <i>the</i>	1238	829		Right of way (534-10-1-59)
33451 May 6, 1985	"	"	"	"	John Douglas Libby <i>the</i>	1238	825		Right of way (534.2-1-43)
38587 June 18, 1985	"	"	"	"	Dennis A. Epps <i>the</i>	1242	67		Right of way (542.11-1-16)
38947 June 21, 1985	"	"	"	"	Rice Properties Inc.	1242	418		Right of way (107.2-1-2)
38947 June 21, 1985	"	"	"	"	Essie McCalvey Adams	1242	420		Right of way (542.2-1-22)
38947 June 21, 1985	"	"	"	"	Rice Properties Inc.	1242	422		Right of way (542-11-1-11)
"	"	"	"	"	Rice Properties Inc.	1242	424		Right of way (542.11-1-12)
"	"	"	"	"	Rice Properties Inc.	1242	426		Right of way (542.11-1-14)
"	"	"	"	"	Rice Properties Inc.	1242	428		Right of way (542.11-1-15)
"	"	"	"	"	Rice Properties Inc.	1242	430		Right of way (548.2-1-23)
"	"	"	"	"	Kathleen P. Howard	1242	432		Right of way (550.3-1-5)
"	"	"	"	"	Dillard Creek Properties	1242	435		

*over*

# INDIRECT or GRANTEE Index to Deeds — Greenville County, S. C.

REG. U. S. PAT. OFFICE *Chas. McCath* County Indexes Since 1888 An Identifying Trade Mark


 Open at Proper Tab according to First Letter or Letters of Name and refer to Buff Sub-Index sheet for page reference.

COTT FAMILY NAME INDEX No. 75 © 1949  
MADE BY THE COTT INDEX COMPANY, COLUMBUS, OHIO  
SOLD BY WALKER, EVANS & COGSWELL CO., CHARLESTON, S. C.

FILE NUMBER DATE OF RECORD	GRANTEES FAMILY NAMES	GIVEN NAMES ABCDEFGHIJ	GIVEN NAMES KLMNO	GIVEN NAMES PQRSTUVWXYZ	GRANTORS	BOOK	PAGE	No. of Acres	BRIEF DESCRIPTION, LOCATION, ETC. ( Not Warranted )
38947 June 24, 1985	Western	Carolina Sewer Authority			Rice Properties Inc.	1242	437		Right of way (542.11-1-17)
"	"	"	"	"	Beatrice A. Miles Jr	1242	439		Right of way (548.1-1-19)
"	"	"	"	"	Alvin J. Rice	1242	441		Right of way (546.1-1-22.5)
"	"	"	"	"	Ruth O. Nelson	1242	443		Right of way (548.2-1-17)
"	"	"	"	"	Jack Dean Patterson	1242	445		Right of way (548.2-1-18.1)
"	"	"	"	"	William R. Howard	1242	447		Right of way (548.2-1-20)
"	"	"	"	"	William R. Howard	1242	450		Right of way (548.2-1-20.3)
"	"	"	"	"	Charles C. Watson	1242	453		Right of way (550.1-1-21)
"	"	"	"	"	William H. Johnson	1242	455		Right of way (550-1-22)
"	"	"	"	"	Charles M. Watson	1242	457		Right of way (550-1-21.2)
"	"	"	"	"	Ruth O. Nelson	1242	459		Right of way (550.3-1-6)
"	"	"	"	"	Ruth O. Nelson	1242	461		Right of way (550.3-1-20)
"	"	"	"	"	Robert E. Nelson Jr	1242	463		Right of way (550.3-1-6.1)
"	"	"	"	"	Charles J. Ziegler	1242	465		Right of way (551.2-1-15)
"	"	"	"	"	Parce Bayne	1242	467		Right of way (550.3-1-21)
"	"	"	"	"	Charles J. Ziegler	1242	469		Right of way (551.2-1-16)

# INDIRECT or GRANTEE Index to Deeds — Greenville County, S. C.

REG. U. S. PAT. OFFICE *Chas. McCarty* County Indexes Since 1888  
An Identifying Trade Mark

 Open at Proper Tab according to First Letter or Letters of Name and refer to Buff Sub-Index sheet for page reference.

COTT FAMILY NAME INDEX No. 75 © 1949  
MADE BY THE COTT INDEX COMPANY, COLUMBUS, OHIO  
SOLD BY WALKER, EVANS & COGSWELL CO., CHARLESTON, S.C.

(C)

FILE NUMBER DATE OF RECORD	GRANTEES FAMILY NAMES	GIVEN NAMES ABCDEFGHIJ	GIVEN NAMES JKLMNO	GIVEN NAMES PQRSTUVWXYZ	GRANTORS	BOOK	PAGE	No. of Acres	BRIEF DESCRIPTION, LOCATION, ETC. ( Not Warranted )
38947 June 21, 1985	Western	Carolina Sewer Authority			Charles J. Zeigler	1242	471		Right of way (551.2 - 1.15)
"	"	"	"	"	Charles J. Zeigler	1242	473		Right of way (551.2 - 1 - lot 14)
38947 June 21, 1985	"	"	"	"	Charles J. Zeigler	1242	475		Right of way (551.2 - 1 - 17)
"	"	"	"	"	W. P. Zeigler	1242	477		Right of way (554.1 - 1 - 2.1)
3900 Aug 2, 1985	"	"	"	"	Alexander M. Hughes <sup>etal</sup>	1245	608		Right of way (326 - 1 - 3)
3960 Aug 2, 1985	"	"	"	"	American Service Corp <sup>S.C.</sup>	1245	610		Right of way (323 - 1 - 228)
3900 Aug 2, 1985	"	"	"	"	American Service Corp <sup>S.C.</sup>	1245	612		Right of way (323 - 1 - 226)
3900 Aug 2, 1985	"	"	"	"	American Service Corp <sup>S.C.</sup>	1245	614		Right of way (323 - 1 - 227)
7224 Aug 30, 1985	"	"	"	"	Clarice W. League	1247	731		Right of way (548.2 - 1 - 24)
7224 Aug 30, 1985	"	"	"	"	Mildred H. Peden	1247	734		Right of way (548.2 - 1 - 25)
7224 Aug 30, 1985	"	"	"	"	Tommy Wilson	1247	736		Right of way (550.1 - 1 - 23.6)
7224 Aug 30, 1985	"	"	"	"	Lillie Mae Adams	1247	738		Right of way (548.1 - 1 - 19.1)
7224 Aug 30, 1985	"	"	"	"	R. David Mursch <sup>etal</sup>	1247	740		Right of way (548.1 - 1 - 18.7)
7224 Aug 30, 1985	"	"	"	"	Melvin L. Holt <sup>etal</sup>	1247	742		Right of way (554.1 - 1 - 1.2)
7224 Aug 30, 1985	"	"	"	"	Elmer N. Walker <sup>Exec.</sup>	1247	744		Right of way (548.1 - 1 - 17)
7224 Aug 30, 1985	"	"	"	"	Elmer N. Walker <sup>Exec.</sup> <sup>etal</sup>	1247	746		Right of way (548.1 - 1 - 15)

# INDIRECT or GRANTEE Index to Deeds — Greenville County, S. C.

REG. U. S. PAT OFFICE *Chas McCott* County Indexes Since 1888 An Identifying Trade Mark

 Open at Proper Tab according to First Letter or Letters of Name and refer to Buff Sub-Index sheet for page reference.


COTT FAMILY NAME INDEX No. 75 © 1949  
MADE BY THE COTT INDEX COMPANY, COLUMBUS, OHIO  
SOLD BY WALKER, EVANS & COGSWELL CO., CHARLESTON, S.C.

FILE NUMBER DATE OF RECORD	GRANTEES FAMILY NAMES	GIVEN NAMES ABCDEFGHIJ	GIVEN NAMES JKLMNO	GIVEN NAMES PQRSTUVWXYZ	GRANTORS	BOOK	PAGE	No. of Acres	BRIEF DESCRIPTION, LOCATION, ETC. ( Not Warranted )
7224 Aug 30 1985	Western	Carolina	Regional	Sewer Authority	Robert W. Smith <sup>etal</sup>	1247	748		Right of way (551.1-1-11.2)
7224 Aug 30 1985	"	"	"	"	Van R. Cook	1247	750		Right of way (551.2-1-19)
7224 Aug 30 1985	"	"	"	"	Van R. Cook	1247	752		Right of way (551.2-1-18)
7224 Aug 30 1985	"	"	"	"	Tom Davis	1247	754		Right of way (550.1-1-23)
7224 Aug 30 1985	"	"	"	"	James E. Reid <sup>etal</sup>	1247	756		Right of way (550.3-1-5)
8190 Sept 6 1985	"	"	"	"	James R. Wilkins <sup>etal</sup>	1248	289		Right of way (542.11-1-14 1/2)
8190 Sept 6 1985	"	"	"	"	James R. Wilkins <sup>etal</sup>	1248	291		Right of way (542.11-1-13)
8190 Sept 6 1985	"	"	"	"	Holly Tree Country Club <sup>Inc.</sup>	1248	293		Right of way (548.1-1-24.1)
8190 Sept 6 1985	"	"	"	"	Holly Tree Plantation	1248	295		Right of way (548.1-1-23)
8190 Sept 6 1985	"	"	"	"	Holly Tree Plantation	1248	297		Right of way (548.1-1-24)
8190 Sept 6 1985	"	"	"	"	Marilyn M. Ruth	1248	297		Right of way (550.3-1-13.2)
8190 Sept 6 1985	"	"	"	"	Jerry A. Keris <sup>etal</sup>	1248	301		Right of way (553.3-1-5.1)
8190 Sept 6 1985	"	"	"	"	Phillip M. Niles <sup>etal</sup>	1248	303		Right of way (551.2-1-22)
8467 Sept 6 1985	"	"	"	"	Elizabeth S. Leason	1248	326		Right of way (553.1-1-25.1)
8884 Sept 10 1985	"	"	"	"	Verdun Properties Inc.	1248	558		Right of way (545.1-1-22)
8884 Sept 12 1985	"	"	"	"	Gilder Creek Properties	1248	685		Right of way (550.3-1-19) for way see Buff Bk 1242 pg 435



# INDIRECT or GRANTEE Index to Deeds — Greenville County, S. C.

REG. U. S. PAT. OFFICE *Chas McCott* County Indexes Since 1888 An Identifying Trade Mark

 Open at Proper Tab according to First Letter or Letters of Name and refer to Buff Sub-Index sheet for page reference.


COTT FAMILY NAME INDEX No. 75 © 1949  
MADE BY THE COTT INDEX COMPANY, COLUMBUS, OHIO  
SOLD BY WALKER, EVANS & COGSWELL CO., CHARLESTON, S.C.

(10)

FILE NUMBER DATE OF RECORD	GRANTEES FAMILY NAMES	GIVEN NAMES ABCDEFGHIJ	GIVEN NAMES JKLMNO	GIVEN NAMES PQRSTUVWXYZ	GRANTORS	BOOK	PAGE	No. of Acres	BRIEF DESCRIPTION, LOCATION, ETC. ( Not Warranted )
9642 Sept 19, 1985	Western				<i>etal</i> Charles C. Eratson	Re-Record 1249	106		Orig see Deed Bk 1242 pg 453 Right of way (550.1-1-21) far
9642 Sept 19, 1985	"	"	"	"	<i>etal</i> William H. Johnson	Re-Record 1249	108		see Deed Bk 1242 pg 455 Right of way (550.1-1-22) far orig
9642 Sept 19, 1985	"	"	"	"	<i>etal</i> Robert E. Nelson	Re-Record 1249	110		see Deed Bk 1242 pg 457 Right of way (550.3-1-6) far orig
9642 Sept 19, 1985	"	"	"	"	<i>etal</i> Robert E. Nelson	Re-Record 1249	112		see Deed Bk 1242 pg 461 Right of way (550.3-1-20) far orig
9642 Sept 19, 1985	"	"	"	"	Robert E. Nelson	Re-Record 1249	114		Orig see Deed Bk 1242 pg 443 Right of way (548.2-1-17) far
9934 Sept 20, 1985	"	"	"	"	Mary Melissa Cooper	1249	222		Right of way (542.1-1-31)
9934 Sept 20, 1985	"	"	"	"	Francis F. Austin	1249	224		Right of way (542.1-1-28)
9934 Sept 20, 1985	"	"	"	"	Catherine A. Eratson	1249	226		Right of way (542.1-1-29)
11692 Oct 3, 1985	"	"	"	"	Mary Melissa Cooper	1249	228		Right of way (542.1-1-31)
11692 Oct 3, 1985	"	"	"	"	Paul A. Campbell	1249	913		Right of way (548.1-1-18.2)
11692 Oct 3, 1985	"	"	"	"	Paul A. Campbell	1249	915		Right of way (548.1-1-18.3)
11692 Oct 3, 1985	"	"	"	"	Paul A. Campbell	1249	917		Right of way (548.1-1-18.6)
11692 Oct 3, 1985	"	"	"	"	Paul A. Campbell	1249	919		Right of way (548.1-1-18)
11692 Oct 3, 1985	"	"	"	"	Ralph D. McKittick	1249	921		Right of way (546.1-1-25)
11692 Oct 3, 1985	"	"	"	"	<i>etal</i> Joseph Colacioppo	1249	932		Right of way (542.11-1-10)
11692 Oct 3, 1985	"	"	"	"	<i>etal</i> Jean Claude Giard	1249	934		Right of way (551.2-1-12)

# INDIRECT or GRANTEE Index to Deeds — Greenville County, S. C.

REG. U. S. PAT. OFFICE *Chas McCott* County Indexes Since 1888 An Identifying Trade Mark

 Open at Proper Tab according to First Letter or Letters of Name and refer to Buff Sub-Index sheet for page reference.

COTT FAMILY NAME INDEX No. 75 © 1949  
MADE BY THE COTT INDEX COMPANY, COLUMBUS, OHIO  
SOLD BY WALKER, EVANS & COGSWELL CO., CHARLESTON, S.C.

FILE NUMBER DATE OF RECORD	GRANTEES FAMILY NAMES	GIVEN NAMES ABCDEFGHIJ	GIVEN NAMES JKLMNO	GIVEN NAMES PQRSTUVWXYZ	GRANTORS	BOOK	PAGE	No. of Acres	BRIEF DESCRIPTION, LOCATION, ETC. ( Not Warranted )
11873 Oct 4, 1985	Western				Thomas W. Edwards Jr. <sup>etal</sup>	1250	342		Re-Record Deed Bk 236 pg 589 Right of way for orig see
12288 Oct 17, 1985	"	"	"	"	Denny M. Lee	1251	112	102.18	ac. Fairview Dr.
13524 Oct 18, 1985	"	"	"	"	Hartness International <sup>Inc.</sup>	1251	403		Right of way (533.2-1-9)
13525 Oct 18, 1985	"	"	"	"	Greenville <sup>Community</sup> Baptist Retirement	1251	430		Right of way (533.2-1-4.7+9.16)
13526 Oct 18, 1985	"	"	"	"	James D. Lane <sup>etal</sup>	1251	437		Right of way (550.1-1-23.4)
13526 Oct 18, 1985	"	"	"	"	Gary A. Reiss <sup>etal</sup>	1251	441		Re-Record Orig Deed Bk 124 pg 301 Right of way (550.3-1-51.1) for
13526 Oct 18, 1985	"	"	"	"	Beatrice D. Miller <sup>etal</sup>	1251	442		Orig Deed Bk 124 pg 301 Right of way (548.1-1-19) for
13526 Oct 18, 1985	"	"	"	"	Elizabeth J. Leason <sup>etal</sup>	1251	437		Orig Deed Bk 124 pg 301 Right of way (550.1-1-25.1) for
14686 Oct 28, 1985	"	"	"	"	Charles C. Laico <sup>etal</sup>	1252	121		Right of way (554.1-1-1.1)
14686 Oct 28, 1985	"	"	"	"	Donald D. Campbell Jr.	1252	130		Right of way (548.1-1-18.1)
14686 Oct 28, 1985	"	"	"	"	Johanny L. Thomas	1252	175		Right of way (550.3-1-10.1) Taking
16052 Nov 7, 1985	"	"	"	"	Salares Baer Flynn	1252	953		Resolution Declaration of Taking
16051 Nov 7, 1985	"	"	"	"	Willie A. Foster <sup>etal</sup>	1252	961		Resolution Declaration of Taking
18511 Dec 2, 1985	"	"	"	"	Edward Winald <sup>etal</sup>	1254	378		Right of way (583.3-1-19)
18511 Dec 2, 1985	"	"	"	"	L & P Enterprises	1254	400		Right of way (583.3-1-19)
18511 Dec 2, 1985	"	"	"	"	Gerald Coffin <sup>etal</sup>	1254	402		Right of way (583.3-1-20)

# INDIRECT or GRANTEE Index to Deeds — Greenville County, S. C.

Open at Proper Tab according to First Letter or Letters of Name and refer to Buff Sub-Index sheet for page reference.

(EE)

FILE NUMBER DATE OF RECORD	GRANTEES FAMILY NAMES	GIVEN NAMES ABCDEFGHIJ	GIVEN NAMES KLMNO	GIVEN NAMES PQRSTUVWXYZ	GRANTORS	BOOK	PAGE	No. of Acres	BRIEF DESCRIPTION, LOCATION, ETC. ( Not Warranted )
18511 Dec 2, 1985	Western	Carolina Regional Sewer Authority			Harold M. Weathers	1254	404		Right of way (556.1-1-9.3)
18511 Dec 2, 1985	"	"	"	"	Michael Gibbs <sup>etal</sup>	1254	406		Right of way (555.3-1-11.2)
18511 Dec 2, 1985	"	"	"	"	C. P. Willimon <sup>etal</sup>	1254	408		Right of way (414-1-2)
18511 Dec 2, 1985	"	"	"	"	Donald Baltz	1254	410		Right of way (416.1-1-1)
18511 Dec 2, 1985	"	"	"	"	C. P. Willimon <sup>etal</sup>	1254	413		Right of way (413-1-4)
18511 Dec 2, 1985	"	"	"	"	L & P Enterprises	1254	503		Right of way (583.3-1-20)
18641 Dec 3, 1985	"	"	"	"	M. O. Carter	1254	518		Right of way (428.1-218)
18858 Dec 4, 1985	"	"	"	"	John H. Hendrix Jr. <sup>etal</sup>	1254	624		Right of way (583.2-1-1)
18887 Dec 4, 1985	"	"	"	"	Plaines Inc.	1254	643		Right of way (546.1-1-27)
18878 Dec 4, 1985	"	"	"	"	Green Valley Country Club	1254	657		Right of way (481-4-25.3)
19566 Dec 10, 1985	"	"	"	"	Willie A. Foster <sup>etal</sup>	1255	79		Right of way (550.3-1-9)
19981 Dec 13, 1985	"	"	"	"	Walter L. Patton <sup>etal</sup>	1255	324		Right of way (550.3-1-13.1)
20593 Dec 19, 1985	"	"	"	"	—	1255	834		Resolution
21735 Jan 8, 1986	"	"	"	"	Michael Gibbs <sup>with</sup>	1257	268		Right of way (555.3-1-11.2)
23018 Jan 10, 1986	"	"	"	"	T. Lloyd Barrett	1257	426		Right of way (555.3-1-1)
21658 Feb 26, 1986	"	"	"	"	Matthew S. Blalock	1260	520		Right of way (583.2-1-1)

# INDIRECT or GRANTEE Index to Deeds — Greenville County, S. C.


 Open at Proper Tab according to First Letter or Letters of Name and refer to Buff Sub-Index sheet for page reference.

FILE NUMBER DATE OF RECORD	GRANTEES FAMILY NAMES	GIVEN NAMES ABCDEFGHIJ	GIVEN NAMES KLMNO	GIVEN NAMES PQRSTUWXYZ	GRANTORS	BOOK	PAGE	No. of Acres	BRIEF DESCRIPTION, LOCATION, ETC. ( Not Warranted )
28609 Mar 3 1986	Western	Carolina Regional Sewer Authority			Richard C. Rountree Club Inc.	1260	927		Right of way (542.5-1-45)
28609 Mar 3 1986	"	"	"	"	Holly Tree Country	1260	929		Right of way (542.2-1-10.3)
28553 Mar 3 1986	"	"	"	"	Arthur J. Buntette	1260	846		Right of way (542-1-89)
29263 Mar 11 1986	"	"	"	"	John W. Hendrix Jr.	Re Records 1261	653		Right of way (553.2-1-1) for
29563 Mar 11 1986	"	"	"	"	C. P. Williams	Re Records 1261	655		Right of way (414-1-2) for orig de
35597 Apr 29 1986	"	"	"	"	The Pantry Inc.	1265	188		Right of way (539.1-1-24)
41639 June 12 1986	"	"	"	"	Greenville County	1268	541		Right of way (245-1-1)
41639 June 12 1986	"	"	"	"	Chester A. Reece	1268	543		Right of way (239.6-1-5.1)
2428 Jul 17 1986	"	"	"	"	Eleanor Rotunda	1271	329		Right of way (551.2-1-21)
2428 Jul 17 1986	"	"	"	"	Eleanor Rotunda	1271	331		Right of way (551.2-1-20)
2428 Jul 17 1986	"	"	"	"	Thomas S. Rogers	1271	333		Right of way (534.2-1-41)
4544 Aug 1 1986	"	"	"	"	Thomas J. McNamara	1272	494		Right of way (542.11-1-12)
5839 Aug 11 1986	"	"	"	"	Herbert Bremer	1273	100		Right of way (P-31-1-11)
5858 Aug 11 1986	"	"	"	"	Lewis C. Dyke	1273	107		Right of way (P-31-1-10)
5912 Aug 11 1986	"	"	"	"	Lois A. Willis	1273	185		Right of way (337-1-1)
5975 Aug 11 1986	"	"	"	"	Shannon Trust Presbyterian	1273	95		Also Shannock In Town Line etc

# REVERSE or GRANTEE Index to Deeds — Greenville County, S. C.

REG. U. S. PAT. OFFICE *Chas. McCott* County Indexes Since 1888  
An Identifying Trade Mark

 Open at Proper Tab according to First Letter or Letters of Name and refer to Buff Sub-Index sheet for page reference.

COTT FAMILY NAME INDEX No. 75 © 1949  
MADE BY THE COTT INDEX COMPANY, COLUMBUS, OHIO  
SOLD BY PHOTO COPY SUPPLY, MAULDIN, S. C.

( 7 7 )

FILE NUMBER DATE OF RECORD	GRANTEES FAMILY NAMES	GIVEN NAMES ABCDEFGH	GIVEN NAMES IJKLMNO	GIVEN NAMES PQRSTUVWXYZ	GRANTORS	BOOK	PAGE	No. of Acres	BRIEF DESCRIPTION, LOCATION, ETC. ( Not Warranted )
6228 Aug 13, 1986	Western				John Thomas Morhary	1273	366		Right of way (353-1-5.1)
6217 Aug 13, 1986	"	"	"	"	Frank James Rice	1273	377		Right of way (WB 10.1-2-1.2)
6221 Aug 13, 1986	"	"	"	"	Joe J. Hayes	1273	379		Right of way (WB 10.1-2-1.6)
6216 Aug 13, 1986	"	"	"	"	Lurling B. Snyder	1273	381		Right of way (WB 10.1-2-9)
6882 Aug 18, 1986	"	"	"	"	<sup>aka R.C.C., Corp.</sup> Rice, Cleveland Co.	1273	705		Right of way (WB 10.1-2-1.5)
7301 Aug 20, 1986	"	"	"	"	Mountain Creek Associates	1273	972		Right of way (P 31-1-11.3)
7485 Aug 21, 1986	"	"	"	"	George H. Valentine jr.	1274	37		Right of way (WB 10.1-2-1.4)
8428 Aug 28, 1986	"	"	"	"	Charles B. Vaughan	1274	509		Right of way (338-1-4)
9593 Sept 5, 1986	"	"	"	"	Heja Temple Holding Corp	1275	152		Right of way (5831-1-2)
10459 Sept 12, 1986	"	"	"	"	Craven H. Sumrell	1275	619		Right of way (271-P 15.3.6-1)
13468 Oct 2, 1986	"	"	"	"	C. Rivers Stone	1277	253		Right of way (P 31-1-10)
13468 Oct 2, 1986	"	"	"	"	<sup>a.s.c. ben Pts.</sup> Mountain Creek Associates	1277	255		Right of way (P 31-1-11.3)
14607 Oct 2, 1986	"	"	"	"	Dalores Baer Flynn	1277	262		Right of way (550.3-1-12)
14607 Oct 9, 1986	"	"	"	"	Parkwood Baptist Church	1278	12		Right of way (P 31-1-10.5)
16140 Oct 9, 1986	"	"	"	"	Charles N. Foster et al	1278	14		Right of way (P 31-1-10.9)
Oct 21, 1986	"	"	"	"	Herbert Brewer et al	1278	801		Right of way (P 31-1-11)

# REVERSE or GRANTEE Index to Deeds — Greenville County, S. C.

REG. U. S. PAT. OFFICE *Chas McCott* County Indexes Since 1888  
An Identifying Trade Mark

 Open at Proper Tab according to First Letter or Letters of Name and refer to Buff Sub-Index sheet for page reference.

COTT FAMILY NAME INDEX No. 75 © 1949  
MADE BY THE COTT INDEX COMPANY, COLUMBUS, OHIO  
SOLD BY PHOTO COPY SUPPLY, MAULDIN, S. C.

FILE NUMBER DATE OF RECORD	GRANTEES FAMILY NAMES	GIVEN NAMES ABCDEFGHIJ	GIVEN NAMES JKLMNOPQ	GIVEN NAMES RSTUVWXYZ	GRANTORS	BOOK	PAGE	No. of Acres	BRIEF DESCRIPTION, LOCATION, ETC. ( Not Warranted )
16321 Oct 22, 1986	Western				Elmer N. Walker	1278	915		Right g way (548.1-1-15)
16321 Oct 22, 1986	"	"	"	"	Elmer N. Walker	1278	917		Right g way (548.1-1-17)
16547 Oct 23, 1986	"	"	"	"	Carrie B. Adams	1279	72		Right g way (548.1-1-19.1)
16997 Oct 28, 1986	"	"	"	"	<sup>By Home &amp; Grounds Chairman</sup> Parkwood Baptist Church	1279	334		see Deed Bk 1278 pg 12 Right g way (P31-1-10.5) fording
16997 Oct 28, 1986	"	"	"	"	Charles N. Foster <sup>etal</sup>	1279	336		see Deed Bk 1278 pg 14 Right g way (P31-1-10.9) for
20079 Nov 17, 1986	"	"	"	"	<sup>By JV.</sup> Parkwood Baptist Church	1280	905		Right g way (P31-1-10.5)
20988 Nov 21, 1986	"	"	"	"	C. Liners Stone	1281	453		Right g way (P31-1-11)
24053 Dec 8, 1986	"	"	"	"	Charles H. Arrowood <sup>etal</sup>	1282	635		Right g way (542.2-1-86)
24269 Dec 9, 1986	"	"	"	"	J. H. McCauley Jr.	1282	710		Right g way (542.2-1-68)
29488 Jan 14, 1987	"	"	"	"	" Builders + Developers	1286	275		Right g way (329-1-8)
33007 Feb 11, 1987	"	"	"	"	A. J. Quiring <sup>etal</sup>	1288	268		Right g way (550.3-1-10)
43546 Apr 14, 1987	"	"	"	"	Donald E. Baltz	1292	611		Right g way (M6.1-1-5)
49553 May 15, 1987	"	"	"	"	Prestige Builders	1294	974		Right g way (573.2-1-3.6)
50299 May 19, 1987	"	"	"	"	Mark Thomasson	1295	253		Right g way (583.1-1-12.5)
50300 May 19, 1987	"	"	"	"	Urexel, Inc.	1295	255		Right g way (545.1-1-2.5)
50718 May 21, 1987	"	"	"	"	Adams Mill Land Co.	1295	427		Right g way (M6.1-1-4)



# REVERSE or GRANTEE Index to Deeds — Greenville County, S. C.

REG. U. S. PAT. OFFICE *Chas. McClure* County Indexes Since 1888 An Identifying Trade Mark

☞ Open at Proper Tab according to First Letter or Letters of Name and refer to Buff Sub-Index sheet for page reference.

COTT FAMILY NAME INDEX No. 75 © 1949  
MADE BY THE COTT INDEX COMPANY, COLUMBUS, OHIO  
SOLD BY PHOTO COPY SUPPLY, MAULDIN, S. C.

(66)

FILE NUMBER	GRANTEES FAMILY NAMES	GIVEN NAMES ABCDEFGH	GIVEN NAMES IJKLMNO	GIVEN NAMES PQRSTUVWXYZ	GRANTORS	BOOK	PAGE	No. of Acres	BRIEF DESCRIPTION, LOCATION, ETC. ( Not Warranted )
DATE OF RECORD									
50717 May 21, 1987	Western	Carolina	Regional	Sever Authority	W. M. Riddle	1295	429		Right of way (583.1-1-12)
50716 May 21, 1987	"	"	"	"	William Gordon Cop	1295	431		Right of way (717.1-1-3)
52160 May 28, 1987	"	"	"	"	_____	1295	981		Resolution
54988 June 11, 1987	"	"	"	"	Arpel Inc	1297	186		Re-Record Right of way (545.1-1-25) for Dray
55231 June 12, 1987	"	"	"	"	James H. Shuttleworth	1297	259		Right of way (716.1-1-79)
55229 June 12, 1987	"	"	"	"	J. E. Childress	1297	261		Right of way (716-1-1-2.6)
1782 July 10, 1987	"	"	"	"	Greenville County School on Alcohol & Drug Abuse	1299	457		Right of way (716.3-1-6)
1781 July 10, 1987	"	"	"	"	Greenville County Commission	1299	459		Right of way (574.1-1-9.4)
1804 July 10, 1987	"	"	"	"	Pensioners Trust of Endodontic Assoc. P.A.	1299	462		Right of way (574.1-1-33)
1791 July 10, 1987	"	"	"	"	Carolina Budget & Control Board	1299	464		Easement
3737 July 21, 1987	"	"	"	"	Green Lake Development Inc	1300	235		Right of way (716.1-1-5)
4257 July 27, 1987	"	"	"	"	Prestige Builders	1300	785		Re-Record for. only see Deed Bk 1294 pg 974 Right of way (573.12-1-3.6)
5321 July 29, 1987	"	"	"	"	Dynamic Investors	1301	122		Set
5326 July 29, 1987	"	"	"	"	Francis Ireland	1301	123		Set
6995 Aug 7, 1987	"	"	"	"	+ Jantata + J... Martha Water, Fire	1302	6		Agreement
23184 Nov 12, 1987	"	"	"	"	Donald S. McClure	1310	316		Agreement

# REVERSE or GRANTEE Index to Deeds — Greenville County, S. C.

REG. U. S. PAT. OFFICE *Chas. McCall* County Indexes Since 1888 An Identifying Trade Mark

 Open at Proper Tab according to First Letter or Letters of Name and refer to Buff Sub-Index sheet for page reference.

COTT FAMILY NAME INDEX No. 75 © 1949  
MADE BY THE COTT INDEX COMPANY, COLUMBUS, OHIO  
SOLD BY PHOTO COPY SUPPLY, MAULDIN, S. C.

FILE NUMBER	GRANTEES	GIVEN NAMES	GIVEN NAMES	GIVEN NAMES	GRANTORS	BOOK	PAGE	No. of Acres	BRIEF DESCRIPTION, LOCATION, ETC.
DATE OF RECORD	FAMILY NAMES	ABCDEFGHIH	IJKLMNOP	QRSTUVWXYZ					( Not Warranted )
23973 Nov 18 1987	Western	Carolina Regional Sewer Authority			<i>etal</i> Ellis L. Darby Jr.	1310	726	2.25	Acres Jarleton Hwy
26994 Dec 9 1987	"	Fed S + L Assoc			Mr Brett M. Davis <i>etal</i> Master W. Daniel Carbaugh	1312	509	125.369	acres Ashmore Bridge Rd.
30306 Dec 31 1987	"	Auto Supply Co.			Thomas M. Bilstrap	1314	462		lot (2 Hwy 25) White Horse Rd
31897 Jan 12 1988	"	Carolina Regional Sewer Authority			—	1314	952		Resolution
34937 Feb 10 1988	"	Auto Supply Co.			Urdal Properties Inc. Adel Ltd Pks.	1316	985		Welcome Center Memorandum of Lease
37510 Mar 1 1988	"	Carolina Regional Sewer Authority			Motel 6 Operating L.P. Owners Association	1318	303		Right of way 368-1-4
43757 Apr 11 1988	"	Carolina Regional Sewer Authority			Heritage Lakes Property Owners Association, Inc	1321	729		Right of way Re-record BK 1302 pg 29
51801 May 24 1988	"	Carolina Regional Sewer Authority			Heritage Lakes Property Owners Association, Inc	1326	143		Right of way for Dig see Record
1471 July 11 1988	"	Carolina Regional Sewer Authority			Profit Sharing Plant Trusty	1331	88		Right of way (575.3-1-4)
1523 July 11 1988	"	"	"	"	Adell G. Shaner <i>etal</i>	1331	122		Right of way (573.2-1-3)
1524 July 11 1988	"	"	"	"	Adell G. Shaner <i>etal</i>	1331	124		Right of way (573.1-1-8)
1525 July 11 1988	"	"	"	"	Greenville County Recreation Commission	1331	131		Right of way (573.1-1-6.1)
1526 July 11 1988	"	"	"	"	Ollie B. Roberts	1331	136		Right of way (m6.3-1-8)
1527 July 11 1988	"	"	"	"	David C. Baldwin	1331	140		Right of way (m6.3-1-6-1)
1570 July 11 1988	"	"	"	"	Walter W. Smith Sr.	1331	146		Right of way (m6.3-1-13.1)
2030 July 13 1988	"	"	"	"	Ronald S. Carbaugh	1331	477		Right of way (574.1-1-24.1)

2003-01-14 Dec BK 2023 pg 764 # 4279

# REVERSE or GRANTEE Index to Deeds — Greenville County, S. C.

REG. U. S. PAT. OFFICE *Chas. McCall* County Indexes Since 1888 An Identifying Trade Mark

 Open at Proper Tab according to First Letter or Letters of Name and refer to Buff Sub-Index sheet for page reference.

COTT FAMILY NAME INDEX No. 75 © 1949 MADE BY THE COTT INDEX COMPANY, COLUMBUS, OHIO SOLD BY PHOTO COPY SUPPLY, MAULDIN, S. C.


(212)

FILE NUMBER DATE OF RECORD	GRANTEES FAMILY NAMES	GIVEN NAMES ABCDEFGH	GIVEN NAMES IJKLMNO	GIVEN NAMES PQRSTUVWXYZ	GRANTORS	BOOK	PAGE	No. of Acres	BRIEF DESCRIPTION, LOCATION, ETC. ( Not Warranted )
2041 July 13, 1988	Western				<i>etal</i> Jane B. Ketcham	1331	484		Right of way (574.1-1-1)
16494 Aug 4, 1988	"	"	"	"	Greenville County School District	1334	8		Right of way (602.1-1-40.1) see Bk 1279 pg 457
6543 Aug 5, 1988	"	"	"	"	Greenville County School District	1334	55		Right of way (m6.3-1-6)
6601 Aug 5, 1988	"	"	"	"	<i>etal</i> James O. Ward	1334	67		Right of way (574.1-1-17)
6528 Aug 5, 1988	"	"	"	"	Merscot-Greenville Pts.	1334	103		Leasing Rd also 6.82 acres Enclave Line Quit Claim Int 60.81 acres East
12555 Sept 8, 1988	"	"	"	"	State of S.C. Budget + Central Board	1337	412		Easement 1299 pg 404
12556 Sept 8, 1988	"	"	"	"	State of S.C. Budget	1337	420		Easement Amendment, Seeded Bk
13213 Sept 13, 1988	"	"	"	"	Barrington Park Ltd <i>N.C.</i>	1337	794		Parcel Barrington Park
18635 Sept 27, 1988	"	Auto Supply Co.			Centerre Bank of Kansas City <i>N.C.</i> 1/4 with abn of Martin for wife D. A. <i>Memphis et al</i>	1339	345		Memorandum of Lease Assignment, Agreement Subordination, Non Disturbance +
15636 Sept 27, 1988	"	"			Centerre Bank of Kansas City <i>N.C.</i> 1/4 with abn of Martin for wife D. A. <i>Memphis et al</i>	1339	359		
21003 Oct 28, 1988	"	Carolina Regional Sewer Authority			John Asheville <i>etal</i>	1342	559		Right of way (566.2-1-7)
21010 Oct 28, 1988	"	"	"	"	Mary B. Cable	1342	561		Right of way (566.1-1-19)
21108 Oct 31, 1988	"	"	"	"	aka James Robert Martin J. B. Martin	1342	611		Right of way (566.1-1-2)
21445 Nov 1, 1988	"	"	"	"	J. H. Sillespie	1342	773		Right of way (574.1-1-26)
21443 Nov 1, 1988	"	"	"	"	Andrew E. Robinson	1342	777		Right of way (574.1-1-26.4)
21444 Nov 1, 1988	"	"	"	"	Arven M. Robertson <i>etal</i>	1342	775		Right of way (574.1-1-26.2)
15637 Sept. 27, 1988	"	Auto Supply Co.			Centerre Bank of Kansas	1339	353		Assignment of lease + Rentals

CANCELLED  
July 1988  
REGISTER OF DEEDS 2002-05-27

# REVERSE or GRANTEE Index to Deeds — Greenville County, S. C.

REG. U. S. PAT OFFICE *ChumCott* County Indexes Since 1888 An Identifying Trade Mark

 Open at Proper Tab according to First Letter or Letters of Name and refer to Buff Sub-Index sheet for page reference.

COTT FAMILY NAME INDEX No. 75 © 1949  
MADE BY THE COTT INDEX COMPANY, COLUMBUS, OHIO  
SOLD BY PHOTO COPY SUPPLY, MAULDIN, S. C.

FILE NUMBER DATE OF RECORD	GRANTEES FAMILY NAMES	GIVEN NAMES ABCDEFGH	GIVEN NAMES IJKLMNO	GIVEN NAMES PQRSTUVWXYZ	GRANTORS	BOOK	PAGE	No. of Acres	BRIEF DESCRIPTION, LOCATION, ETC. ( Not Warranted )
21442 Nov 1, 1988	Western				Willard A. Ramsey <sup>etal</sup>	1342	779		Right of way (574.4-1-13.1)
21441 Nov 1, 1988	"	"	"	"	Standing Springs Pts.	1342	781		Right of way (574.1-1-23)
21787 Nov 2, 1988	"	"	"	"	Builders & Developers <sup>Inc.</sup>	1342	962		Right of way (574.10-1-16)
21788 Nov 2, 1988	"	"	"	"	Builders & Developers <sup>Inc.</sup>	1342	964		Right of way (574.10-1-17)
21789 Nov 2, 1988	"	"	"	"	Builders & Developers <sup>Inc.</sup>	1342	966		Right of way (533.3-1-8.9)
21783 Nov 2, 1988	"	"	"	"	Builders & Developers <sup>Inc.</sup>	1342	968		Right of way (574.10-1-18)
21791 Nov 2, 1988	"	"	"	"	D. Nelson Taylor <sup>etal</sup>	1342	970		Right of way (533.3-1-8.11)
81786 Nov 2, 1988	"	"	"	"	Builders & Developers <sup>Inc.</sup>	1342	972		Right of way (574.10-1-15)
21785 Nov 2, 1988	"	"	"	"	Builders & Developers <sup>Inc.</sup>	1342	974		Right of way (574.10-1-19)
21784 Nov 2, 1988	"	"	"	"	Builders & Developers <sup>Inc.</sup>	1342	976		Right of way (574.13-1-111)
21792 Nov 2, 1988	"	"	"	"	Willie Mae Spillers <sup>etal</sup>	1342	978		Life Estate Right of way (574.5-1-2)
21782 Nov 2, 1988	"	"	"	"	Davenport Properties, Inc.	1342	961		Stations, Pipes, Valves etc Lot Foxwood also lift
23045 Nov 9, 1988	"	"	"	"	William Edward Coble <sup>Jr.</sup>	1343	745		Right of way (566.1-1-14)
23046 Nov 9, 1988	"	"	"	"	Mary A. Martin	1343	752		Right of way (566.2-1-13)
24672 Nov 21, 1988	"	"	"	"	James Morris Dowling <sup>etal</sup>	1344	764		Right of way (574.1-1-25)
24673 Nov 21, 1988	"	"	"	"	Charles L. Daugherty <sup>etal</sup>	1344	766		Right of way (574.1-1-25.1)

# REVERSE or GRANTEE Index to Deeds — Greenville County, S. C.

REG. U. S. PAT. OFFICE *Chas. McCall* County Indexes Since 1888 An Identifying Trade Mark

 Open at Proper Tab according to First Letter or Letters of Name and refer to Buff Sub-Index sheet for page reference.

COTT FAMILY NAME INDEX No. 75 © 1949  
MADE BY THE COTT INDEX COMPANY, COLUMBUS, OHIO  
SOLD BY PHOTO COPY SUPPLY, MAULDIN, S. C.

( I I )

FILE NUMBER DATE OF RECORD	GRANTEES FAMILY NAMES	GIVEN NAMES ABCDEFGH	GIVEN NAMES IJKLMNO	GIVEN NAMES PQRSTUVWXYZ	GRANTORS	BOOK	PAGE	No. of Acres	BRIEF DESCRIPTION, LOCATION, ETC. ( Not Warranted )
27000 Dec 6, 1988	Western	Carolina	Regional	Sewer Authority	Town of Simpsonville	1346	111		Right of Way (574.9-1-45)
27001 Dec 6, 1988	"	"	"	"	Town of Simpsonville	1346	113		Right of Way (574.9-1-48)
27002 Dec 6, 1988	"	"	"	"	Town of Simpsonville	1346	115		Right of Way (574.9-1-49)
27005 Dec 6, 1988	"	"	"	"	City of Simpsonville	1346	117		Right of Way (574.13-1-112)
26999 Dec 6, 1988	"	"	"	"	Town of Simpsonville	1346	119		Right of Way (574.9-1-46)
27004 Dec 6, 1988	"	"	"	"	Town of Simpsonville	1346	121		Right of Way (574.7-1-24)
26998 Dec 6, 1988	"	"	"	"	Town of Simpsonville	1346	123		Right of Way (574.7-1-23)
27006 Dec 6, 1988	"	"	"	"	Town of Simpsonville	1346	125		Right of Way (574.7-1-22)
27003 Dec 6, 1988	"	"	"	"	Town of Simpsonville	1346	127		Right of Way (574.9-1-47)
28818 Dec 16, 1988	"	"	"	"	Evergreen Properties	1347	309		Right of Way (566.3-1-28)
28817 Dec 16, 1988	"	"	"	"	Joseph Marshall Temple et al	1347	311		Right of Way (566.3-1-27)
20097 Dec 27, 1988	"	"	"	"	First Wachovia Mtg Corp	1348	111		Right of way (574.1-1-25)
2155 Jan 16, 1989	"	"	"	"	Liberty Life Ins. Co.	1350	229		Deed, Bk 1342 pg 644 Assignment of Right of way see
2154 Jan 16, 1989	"	"	"	"	Vulcan Materials	1350	230		Right of way (WB 10.4-1-1)
3945 Jan 27, 1989	"	"	"	"	College Properties, Inc.	1351	265		Canebrake Lot Saratoga Dr. Rd 1
6932 Feb 16, 1989	"	"	"	"	Joseph M. Younts	1352	67		Right of way (560.4-1-11.10)

# REVERSE or GRANTEE Index to Deeds — Greenville County, S. C.

REG. U. S. PAT. OFFICE *Chas. McCott* County Indexes Since 1888 An Identifying Trade Mark

 Open at Proper Tab according to First Letter or Letters of Name and refer to Buff Sub-Index sheet for page reference.

COTT FAMILY NAME INDEX No. 75 © 1949  
MADE BY THE COTT INDEX COMPANY, COLUMBUS, OHIO  
SOLD BY PHOTO COPY SUPPLY, MAULDIN, S. C.

FILE NUMBER DATE OF RECORD	GRANTEES FAMILY NAMES	GIVEN NAMES ABCDEFGHIJ	GIVEN NAMES KLMNOP	GIVEN NAMES QRSTUVWXYZ	GRANTORS	BOOK	PAGE	No. of Acres	BRIEF DESCRIPTION, LOCATION, ETC. ( Not Warranted )
6931 Feb 16, 1989	Western				<i>et al</i> Melvin L. Spunta	1353	69		Right of way (354-1-4)
14917 Apr 7, 1989	"	"	"	"	Liberty Life Ins. Co.	1358	338		Right of way (335-1-4.7+4.8)
15184 Apr 10, 1989	"	"	"	"	JJ Partnership	1358	475		Right of way (319-1-2.15)
16444 Apr 17, 1989	"	"	"	"	<i>et al</i> Dr. Jimmy Pfeiffer Jimmy Pfeiffer	1359	133		Right of way (574.4-1-13.8)
18270 Apr 27, 1989	"	"	"	"	Easton Investment <i>Corp.</i> Group	1360	249		Right of way (533.4-1-6.1)
19272 Apr 27, 1989	"	"	"	"	<i>et al</i> Paul A. Bridges	1360	251		Right of way (533.4-1-6)
21378 May 17, 1989	"	"	"	"	Liberty Life Ins. Co.	1362	006		Right of way (335-1-4.1)
22113 May 22, 1989	"	"	"	"	Joan J. Kinsey	1362	451		Right of way (574.7-1-31)
22120 May 22, 1989	"	"	"	"	Oliner Oakley <i>et al</i>	1362	453		Right of way (574.7-1-28)
22118 May 22, 1989	"	"	"	"	Aris P. Bennett	1362	455		Right of way (574.7-1-25)
22119 May 22, 1989	"	"	"	"	Jack D. Plaster <i>et al</i>	1362	457		Right of way (574.7-1-39)
22122 May 22, 1989	"	"	"	"	Jackie M. Green <i>et al</i>	1362	459		Right of way (574.7-1-26)
22129 May 22, 1989	"	"	"	"	Tommy L. White <i>et al</i>	1362	467		Right of way (574.7-1-21)
22130 May 22, 1989	"	"	"	"	John R. Gonzalez <i>et al</i>	1362	469		Right of way (574.7-1-35)
22136 May 22, 1989	"	"	"	"	Dianne Doucet	1362	473		Right of way (574.7-1-19)
2285 May 23, 1989	"	"	"	"	Scott A. Brothers	1362	509		Right of way (574.7-1-27)



# REVERSE or GRANTEE Index to Deeds — Greenville County, S. C.

REG. U. S. PAT. OFFICE *Chas McCorkle* County Indexes Since 1888 An Identifying Trade Mark

👉 Open at Proper Tab according to First Letter or Letters of Name and refer to Buff Sub-Index sheet for page reference.

COTT FAMILY NAME INDEX No. 75 © 1949  
MADE BY THE COTT INDEX COMPANY, COLUMBUS, OHIO  
SOLD BY PHOTO COPY SUPPLY, MAULDIN, S. C.

(55)

FILE NUMBER DATE OF RECORD	GRANTEES FAMILY NAMES	GIVEN NAMES ABCDEFGHIJ	GIVEN NAMES KLMNO	GIVEN NAMES PQRSTUVWXYZ	GRANTORS	BOOK	PAGE	No. of Acres	BRIEF DESCRIPTION, LOCATION, ETC. ( Not Warranted )
22284 May 23 1989	Western				Robert J. Jecio <sup>etal</sup>	1362	511		Right of way (574.7-1-38)
22283 May 23 1989	"	"	"	"	Alan Huggins	1362	575		Right of way (574.9-1-53)
22481 May 24 1989	"	"	"	"	John W. Gray <sup>etal</sup>	1362	632		Right of way (574.9-1-52)
22480 May 24 1989	"	"	"	"	Paula D. McCauley	1362	637		Right of way (574.7-1-29)
22488 May 24 1989	"	"	"	"	Randall J. How <sup>etal</sup>	1362	643		Right of way (574.7-1-1)
25036 May 26 1989	"	"	"	"	Jayless Fire & Sewer <sup>District</sup>	1362	867		Lot 41 Enoree Hills Sub.
23815 June 1 1989	"	"	"	" <sup>etal</sup>	Shankar Narayan <sup>etal</sup>	1363	363		Sub. Lot 97 E. Janis Cr. Forest Hts
25482 June 12 1989	"	"	"	"	David A. Sullivan <sup>etal</sup>	1364	382		Right of way (574.10-1-7)
25496 June 12 1989	"	"	"	"	Calvin M. Simpson <sup>etal</sup>	1364	386		Right of way (574.7-1-36)
25906 June 14 1989	"	"	"	"	Kevin A. Peterson	1364	663		Right of way (574.10-1-11)
25905 June 14 1989	"	"	"	"	Ronald M. Bramlett	1364	665		Right of way (574.9-1-50)
25907 June 14 1989	"	"	"	"	Johnny D. Madden <sup>etal</sup>	1364	667		Right of way (574.10-1-9)
26547 June 19 1989	"	"	"	"	Wilson L. Hyatt <sup>etal</sup>	1365	07		Right of way (574.10-1-8)
26575 June 19 1989	"	"	"	"	Roger P. Angus <sup>etal</sup>	1365	09		Right of way (574.10-1-10)
26574 June 19 1989	"	"	"	"	South Chase Development <sup>Corp</sup>	1365	11		Right of way (335-1-4.13)
27959 June 28 1989	"	"	"	"	Buell J. Lawrence <sup>etal</sup>	1365	868		Right of way (574.7-1-37)

# REVERSE or GRANTEE Index to Deeds — Greenville County, S. C.

REG. U. S. PAT. OFFICE *Chas McCott* County Indexes Since 1888 An Identifying Trade Mark

 Open at Proper Tab according to First Letter or Letters of Name and refer to Buff Sub-Index sheet for page reference.

COTT FAMILY NAME INDEX No. 75 © 1949  
MADE BY THE COTT INDEX COMPANY, COLUMBUS, OHIO  
SOLD BY PHOTO COPY SUPPLY, MAULDIN, S. C.

FILE NUMBER DATE OF RECORD	GRANTEES FAMILY NAMES	GIVEN NAMES ABCDEFGHIJ	GIVEN NAMES KLMNO	GIVEN NAMES PQRSTUVWXYZ	GRANTORS	BOOK	PAGE	No. of Acres	BRIEF DESCRIPTION, LOCATION, ETC. ( Not Warranted )
28025 June 28, 1989	Western				John P. Stewart <sup>etal</sup>	1365	907		Right of way (574.7-1-34)
29023 July 5, 1989	"	"	"	"	Douglas E. Cleveland <sup>etal</sup>	1366	524		Right of way (574.10-1-4)
29063 July 5, 1989	"	"	"	"	Clinton Stables, Inc.	1366	535		Right of way (WB 10.4-1-3)
29064 July 5, 1989	"	"	"	"	Clinton Stables, Inc.	1366	537		Right of way (WB 10.4-1-1-1)
30442 July 13, 1989	"	"	"	"	Southern Homes Develop. Co, Inc.	1367	323		Chelsea Woods Lot Old Spartanburg Rd.
30523 July 14, 1989	"	"	"	"	Ihea E. Kennedy <sup>etal</sup>	1367	362		Right of way (574.10-1-24.2)
30563 July 14, 1989	"	"	"	"	Freda C. Johnson	1367	371		Right of way (574.3-1-24.2)
30589 July 26, 1989	"	"	"	"	Threatt Enterprises, Inc.	1368	275		Right of way (0540.06-01-020.00)
35693 Aug 11, 1989	"	"	"	"	Clinton Stables Inc.	1370	24		Re Record Pg 537 Right of way for orig See Bk. 1366
35691 Aug 11, 1989	"	"	"	"	Clinton Stables Inc.	1370	26		Re Record Pg 535 Right of way for orig See Bk. 1366
38315 Aug 28, 1989	"	"	"	"	Benjamin J. Barza <sup>etal</sup>	1371	498		Right of way (574.10-1-5)
38897 Aug 30, 1989	"	"	"	"	Cornie S. Nixon	1371	743		Right of way (574.10-1-3)
38900 Aug 30, 1989	"	"	"	"	William Gordon Cox	1371	745		Right of way (777.1-1-3)
38901 Aug 30, 1989	"	"	"	"	James J. Solas Jr.	1371	749		Right of way (574.10-1-6)
40312 Sept 13, 1989	"	"	"	"	John Cooper <sup>etal</sup>	1372	182		Right of way (574.7-1-32)
43390 Sept 27, 1989	"	"	"	"	DBA Pelham Falls Venture Pelham Falls Corp <sup>etal</sup>	1374	323		Leasement Lot Batesville Rd. also

# REVERSE or GRANTEE Index to Deeds — Greenville County, S. C.

REG. U. S. PAT OFFICE *Chas McCulloch* County Indexes Since 1888 An Identifying Trade Mark

Open at Proper Tab according to First Letter or Letters of Name and refer to Buff Sub-Index sheet for page reference.

COTT FAMILY NAME INDEX No. 75 © 1949  
MADE BY THE COTT INDEX COMPANY, COLUMBUS, OHIO  
SOLD BY PHOTO COPY SUPPLY, MAULDIN, S. C.

(1213)

FILE NUMBER DATE OF RECORD	GRANTEES FAMILY NAMES	GIVEN NAMES ABCDEFGH	GIVEN NAMES IJKLMNO	GIVEN NAMES PQRSTUVWXYZ	GRANTORS	BOOK	PAGE	No. of Acres	BRIEF DESCRIPTION, LOCATION, ETC. ( Not Warranted )
44928 Oct 5, 1987	Western				Bank of Kansas City <i>etal</i> Boatmen's First National	1375	167		Easement Agreement
47286 Oct 19, 1989	"				Charles J. Franklin <i>etal</i>	1376	712		Right of way (574.7-1-30)
47533 Oct 20, 1989	"				Timothy E. Anders	1376	851		Right of way (574.7-1-33)
57632 Nov 21, 1989	"	"	"	"	William E. Moore <i>etal</i>	1380	180		Right of way (574.S.1.1)
57636 Nov 21, 1989	"	"	"	"	F. Beathie Moore	1380	197		Right of way (574.S.1.1)
57520 Dec 23, 1987	"				Secretary of Veterans Affairs	1383	322		Easement

