

INDIRECT or GRANTEE Index to Deeds — Greenville County, S. C.

REG. U. S. PAT. OFFICE *Chas McCott* County Indexes Since 1888 An Identifying Trade Mark

Open at Proper Tab according to First Letter or Letters of Name and refer to Buff Sub-Index sheet for page reference.

COTT FAMILY NAME INDEX No. 75 © 1949
MADE BY THE COTT INDEX COMPANY, COLUMBUS, OHIO
SOLD BY WALKER, EVANS & COGSWELL CO., CHARLESTON, S.C.

(A)

FILE NUMBER	DATE OF RECORD	GRANTEES FAMILY NAMES	GIVEN NAMES ABCDEFGHIJ	GIVEN NAMES KLMNO	GIVEN NAMES PQRSTUVWXYZ	GRANTORS	BOOK	PAGE	No. of Acres	BRIEF DESCRIPTION, LOCATION, ETC. (Not Warranted)
16047	Jan 16, 1975	Wilson			Sybil A. et al.	Nancy Naomi Reid Atkins	1012	661	1.5	near Green Sec. 11. Hwy 271
17102	Jan 20, 1975	"			Walter W. et al.	J Lloyd J Griffin, Jr.	1013	347		Lot 34 Good St. "Oak Hill Sec A + B"
"	"	"			Ruby E.	"	1013	347		
17654	Jan 27, 1975	"	Helen M. et al			C. L. Willard, as Exec	1013	882		Jaylar Lot 10 St. Mark Rd near Mauldin
18704	Feb 10, 1975	"	Morgan S. et al			Nicholas S. Parthenos	1014	481		Lot 45 Drury Lane, Blendale, Draher Colony
19234	Feb 18, 1975	"	Smith Rddie Belle & Johnny L.			Anna Marie Byrd, as Trs.	1014	748		Lot "Reserved" Theresa Dr., 3 Colonial Hills"
21691	Mar 20, 1975	"	Norma		Ramon D	Julian E. Heffer et al	1015	797		Lot 141 Johnson Wh. Sec Shenwood Rd. Union River Lots
21771	Mar 20, 1975	Wilson			William P. Jr.	Thomas Michael Jasson et al.	1015	829		lots 2, 4 + pt lot 5 (Lot 5A) Spout Tp.
22148	Mar 26, 1975	Wilson	Christopher			Jelicia Davis Byrd et al.	1016	10		Strip White Horse Rd.
"	"	"								
26544	May 15, 1975	"	Donald			Brown Enter. of S.C. Inc	1018	286		Lot 72 Barclay Dr "Dunwoody Slopes" Sec. I
"	"	"	E. et al.			"	1018	286		
27175	May 21, 1975	"	Carolyn Douglas, Jr., et al.			James W. Thomas et al.	1018	626		Lot 115 Coolbrook Wh. Sec 2 "Belmont Hqs."
"	"	"	Angela J. et al.			"	1018	626		
27476	May 22, 1975	"			R D	Frank Williams	1018	745		Place Lot 17 Bayne Wh. Viewpoint Lordsburg Sec. I, Spivee
27406	May 22, 1975	"	Ann Doris		Thomas Jr.	George O'Neil's Bldgs,	1018	749		Lot 63 Camelback Lane

INDIRECT or GRANTEE Index to Deeds — Greenville County, S. C.

(A) REG. U. S. PAT. OFFICE *Chas. McCott* County Indexes Since 1888 An Identifying Trade Mark

Open at Proper Tab according to First Letter or Letters of Name and refer to Buff Sub-Index sheet for page reference.

COTT FAMILY NAME INDEX No. 75 © 1949
MADE BY THE COTT INDEX COMPANY, COLUMBUS, OHIO
SOLD BY WALKER, EVANS & COGSWELL CO., CHARLESTON, S.C.

FILE NUMBER DATE OF RECORD	GRANTEES FAMILY NAMES	GIVEN NAMES ABCDEFGHIJ	GIVEN NAMES JKLMNO	GIVEN NAMES PQRSTUVWXYZ	GRANTORS	BOOK	PAGE	No. of Acres	BRIEF DESCRIPTION, LOCATION, ETC. (Not Warranted)
27571 May 26, 1915	Wilson		Mary J.		James Waldon Wilson	1018	814		Blk B "Oakland Hts." 1/2 int. lot 12 Mt. View Ave
28181 Jun. 2, 1915	"	Russ et al. Charles			William David Jung et al.	1019	208		} Lot 40 Sulphur Spgs. Rd. (Playwrights St.) "Woodside Ave."
"	"	David et al.			" "	1019	208		
23121 Jun. 9, 1915	"		Oliver & Wanda J.		Robert E. Elmoe, Jr. et al.	1019	505		
29383 June 12, 1915	"			James R.	Beverly Brabham	1019	777		Antenapital Agreement Cleveland Sp.
29378 June 12, 1915	"	Ann F. & James Harold (Sa Hezekiah, Jr.)			J. Harold Scott	1019	739		Lot 10 & 11 Suckwater Rd. "Janglewood" Sec. II, Tantt. 20.
30125 Jun. 20, 1915	"	Hezekiah, Jr. (Sa Hezekiah, Jr.)			Linda H. Smith et al.	1020	112		1/2 int. lot 17 Janglewood Dr. Sec. II Janglewood Dr. Tantt. 20.
30127 Jun. 20, 1915	"	Hezekiah, Jr.			Sheila Damm Smith	1020	114		1/2 int. lot 17 "Janglewood" "Golden Wood Subd."
30142 Jun. 20, 1915	"			Robert L.	Edna H. Wilson	1020	118		1/2 int. lot 21 menck circle Bl.
30165 Jun. 20, 1915	"		Lena H. Sp. et al.		W. N. Alford	1020	123		lot 4 = 5.4 acres Cannon
503 July 7, 1915	"		James R.		Clara M. Ford	1020	849		Lot 7 Aberdeen Ave.
1180 July 14, 1915	"	C. Douglas & Co.			Wooten Corp. of Wilmington	R.E.M. Book 1343	915		} Assignment of Mtg. to Mary duPont Conger by In. - for Conditional Assign. of same see deed bk. 974 pg. 187
"	"	"			" "	R.E.M. Book 1343	915		
"	"	"			" "	" "	" "		
14111 July 14, 1915	"					1021	111		
14111 July 14, 1915	"					1021	111		
2158 July 24, 1915	"	H. et al. Charles			Artistic Bedrock, Inc.	1021	757		} Lot 294 Redrum Ct. "Woodside" Bl. 10 Doble
"	"	Barbara et al.			" "	1021	727		

INDIRECT or GRANTEE Index to Deeds — Greenville County, S. C.

REG. U. S. PAT. OFFICE *Chas. M. Calkins* County Indexes Since 1888 An Identifying Trade Mark

Open at Proper Tab according to First Letter or Letters of Name and refer to Buff Sub-Index sheet for page reference.

COTT FAMILY NAME INDEX No. 75 © 1949
MADE BY THE COTT INDEX COMPANY, COLUMBUS, OHIO
SOLD BY WALKER, EVANS & COGSWELL CO., CHARLESTON, S.C.

(B)

FILE NUMBER DATE OF RECORD	GRANTEES FAMILY NAMES	GIVEN NAMES ABCDEFGHIJ	GIVEN NAMES JKLMNO	GIVEN NAMES PQRSTUVWXYZ	GRANTORS	BOOK	PAGE	No. of Acres	BRIEF DESCRIPTION, LOCATION, ETC. (Not Warranted)
4316 Aug. 15, 1975	Wilson	Donald ^E	+	Patricia ^A	Richard R. Gallagher	1022	762		Stewart Ave. Sec. II, Sheffield Forest Lot 49 Confederate C. C. Field Chick Spgs. Tp.
5131 Aug. 26, 1975	"	Dan W.			Robert H. Reaves	1023	211		Lot Hubert St. Green
5699 Sept. 2, 1975	"			Mary J. & Robert M.	Donald E. Baltz, Jr.	1023	520		Lot 42 Brookside Sec. 2
5707 Sept. 2, 1975	"			Kenneth Stauber, et al	Westminster Co.	1023	527		Lot 164 Chesterfield Ede, Sec. 1
"	"			Mary W., et al	" "	1023	527		
5810 Sept. 2, 1975	"			Larry C. & Sylvia	Clarence E. Moon	1023	546		Lot 98 Ironwood Acres Sec. 2 Prop. Razine (Pelham Rd.)
5990 Sept. 3, 1975	"			Nellie Meeks	Mary Elizabeth Briggs	1023	631		Unit B-B Briarwood Cond. Hwy Meadow Hill, Greenville Co.
7967 Sept. 24, 1975	Wilson			J. H. P. William P.	William P. William, Jr.	1024	132		Lots 3, 4 & 5, 1st & 2nd Sts. Green Chick Spgs. Tp.
9639 Oct. 10, 1975	Wilson			Rovell G. et al.	Bertha D. Gannett	1025	615		Lots 32 + 34 Palmer St.
11220 Oct. 18, 1975	"			M. C. et al.	Walter H. H. H. H. H.	1026	40		Lot 31 Sec. 42 Sec. 42 124 p. 21
"	"			Dina J. et al.	" "	1026	40		
11307 Oct. 28, 1975	"			Mary J.	Mary A. Jorgensen	1026	428		Lot 10 Mansfield Sec. 10 Fairfield Pl. Greenville
11554 Oct. 30, 1975	"	H. R. +		Marjorie H.	Joe H. Holloway	1026	565	17.8	Dalrymple River River Falls Rd New Oil Camp Creek + Middle "Brookside" Sec. II, Mauldin
11614 Oct. 31, 1975	"	Hugh T. +		Judy L.	Donald E. Baltz, Jr.	1026	616		Lot 50 Stonybrook Trail Stonybrook Tp.
12481 Nov. 10, 1975	"			Edna R. et al.	Robert P. Dylers	1027	63		Lot 52 + pt. Lot 51 Merrisweather St. Ethel Perry Sub Dukeham Rd.

INDIRECT or GRANTEE Index to Deeds — Greenville County, S. C.

2
(B)

REC. U. S. PAT. OFFICE *Chas McCatt* County Indexes Since 1888 An Identifying Trade Mark

Open at Proper Tab according to First Letter or Letters of Name and refer to Buff Sub-Index sheet for page reference.

COTT FAMILY NAME INDEX No. 75 © 1949
MADE BY THE COTT INDEX COMPANY, COLUMBUS, OHIO
SOLD BY WALKER, EVANS & COGSWELL CO., CHARLESTON, S.C.

FILE NUMBER DATE OF RECORD	GRANTEES FAMILY NAMES	GIVEN NAMES ABCDEFGHIJ	GIVEN NAMES JKLMNO	GIVEN NAMES PQRSTUVWXYZ	GRANTORS	BOOK	PAGE	No. of Acres	BRIEF DESCRIPTION, LOCATION, ETC. (Not Warranted)
1242 Nov 12, 1915	Wilson			Robert P.	George R. Rice, et al	1527	75		Madison Strip Dubbs St. Dr - not in Wench Cr Bedford Dr. "Hathwood Sub." Lot 14 E. Hathwood Dr. +
14200 Dec. 1, 1975	"	Charles B. +	Rebecca	Samuel M. Knight	et al	1027	885		
14367 Dec. 2, 1975	"	C. Douglas + Co.		Lincoln - Overlook	formerly Security et al. w/ Wilson.	1027	951		assignment of Rentals
1688d Jan 2, 1976	"	Opaky			A.C. Jew. D. F. H. Jewin.	1027	680		Lot 24 Pine Tree Ct. "Valley Knobs"
"	"	Charley T.			" "	1027	680		
17442 Jan 14, 1976	"	C. Douglas, + Co		Frank P. McJannet	et al	1030	110		Lot 14c Sweet Br. "Down Park"
18263 Jan 14, 1976	"	Billie H. + Kenneth	nee	Grace M. Braizer Wood	et al	1030	268		Lot 2. Trade St. Green
18284 Jan 14, 1976	"	C Douglas		Frank P. McJannet	et al	1030	377		Dec II lot 77 Aونداله Forest
21353 Feb 23, 1976	"	Floyd H.		Bill Phillip		1031	975		Lot 24 Honour St. Oville Tp.
"	"	Hazel		" "		1031	975		
22110 Mar 2, 1976	"	James A.		Michael R. Land	et al	1032	397		"Gen Squei Hgts" Lot 181 Langston dr.
25114 Apr 1, 1976	"	Charles H.		Bill Howard		1033	987		Lot Garvey Mt. Tp.
26704 Apr 19, 1976	"	Mary F.		Morgan T. Wilson		1034	897		Lot 24 "Oxendale" Mauldin West Lot 76 Starfield Dr. "Harrison" Mauldin.
"	"			Wm R. Wood	et al	1034	911		Lot 24 Washington Ave.

INDIRECT or GRANTEE Index to Deeds — Greenville County, S. C.

2
(C)

REG. U. S. PAT. OFFICE *Chas McCott* County Indexes Since 1888 An Identifying Trade Mark

Open at Proper Tab according to First Letter or Letters of Name and refer to Buff Sub-Index sheet for page reference.

COTT FAMILY NAME INDEX No. 75 © 1949
MADE BY THE COTT INDEX COMPANY, COLUMBUS, OHIO
SOLD BY WALKER, EVANS & COGSWELL CO., CHARLESTON, S.C.

FILE NUMBER DATE OF RECORD	GRANTEES FAMILY NAMES	GIVEN NAMES ABCDEFGHIJ	GIVEN NAMES JKLMNO	GIVEN NAMES PQRSTUVWXYZ	GRANTORS	BOOK	PAGE	No. of Acres	BRIEF DESCRIPTION, LOCATION, ETC. (Not Warranted)
4104 Aug 11, 1976 4895	Wilson	Demetrios P.			W. W. of Greenville, Inc	1041	89		pt. lot 15 Catalina Dr.
Aug 19, 1976 5178	"	Doris B. &		J., & D. Thomas J.	Evelyn Daddard, et al	1041	496	196	Acres Reedy River Fairview Dr "North meadow Negro."
Aug 23, 1976 5195	"	Dean E. &		Ruth L.	Vance Emmett Hunter, et al	1041	648		Lot 14 Cool Springs Dr.
Aug 23, 1976	"		Michael M. et al		Mark O. Mathiason, et al	1041	662		Lot 4 Pilgrims Point Rd. "Pilgrims Point"
"	"		Jane L. et al		" " "	1041	662		
5429 Aug 26, 1976	"	Judy et al.			Pauline Simpson	1041	820	5	Paris Mt. Tp. Acc. onto Bridge Rd.
5429 Aug 26, 1976	"	Judy et al.			Pauline Simpson	1041	821		Bridge Rd. Paris Mt. Tp. tract 2 = 12.5 Acc. onto
5429 Aug 26, 1976	"	Judy et al.			Pauline Simpson	1041	822		Paris Mt. Tp. tract 6 = 8 Acc.
5429 Aug 26, 1976	"	Judy et al.			Pauline Simpson	1041	823		River Paris Mt. Tp. tract 14 Acc. on Reedy
5429 Aug 26, 1976	"	Judy et al.			Pauline Simpson	1041	824		River Paris Mt. Tp. also in map 4 acres tract 2 = 13/4 Acc. Reedy
5429 Aug 26, 1976	"	Judy et al.			Pauline Simpson	1041	825		House Rd. Paris Mt. Tp. tract 2 = 1.7 Acc. onto White
5429 Aug 26, 1976	"	Judy et al.			Pauline Simpson	1041	826		River Paris Mt. Tp. tract 4 = 5.5 Acc. Reedy
5429 Aug 26, 1976	"	Judy et al.			Pauline Simpson	1041	827	14.00	Paris Mt. Tp. Acc. Rutledge Lake Rd.
5429 Aug 26, 1976	"	Judy et al.			Pauline Simpson	1041	828		Rd. Paris Mt. Tp. tract White Horse
5429 Aug 26, 1976	"	Gregory B.			Edson E. Wilson	1042	38		near St. Johns Hot Wench Cir
5429 Aug 26, 1976	"	Gregory B.			Robert L. Wilson	1042	39		Cir. "Golden Strip" pt. lot on Wench

INDIRECT or GRANTEE Index to Deeds — Greenville County, S. C.

2
(0)

REG. U. S. PAT. OFFICE *Chas McCott* County Indexes Since 1888
An Identifying Trade Mark

Open at Proper Tab according to First Letter or Letters of Name and refer to Buff Sub-Index sheet for page reference.

COTT FAMILY NAME INDEX No. 75 © 1949
MADE BY THE COTT INDEX COMPANY, COLUMBUS, OHIO
SOLD BY WALKER, EVANS & COGSWELL CO., CHARLESTON, S.C.

FILE NUMBER DATE OF RECORD	GRANTEES FAMILY NAMES	GIVEN NAMES ABCDEFGHIJ	GIVEN NAMES JKLMNO	GIVEN NAMES PQRSTUVWXYZ	GRANTORS	BOOK	PAGE	No. of Acres	BRIEF DESCRIPTION, LOCATION, ETC. (Not Warranted)
13945 Dec. 19, 1916 14067	Wilson	Charles H.			Eugene Kemp Hart etal	1046	518	101	See Sugar Creek South of P.
Nov. 22, 1916 14409	"	Christine S.		Roger Dale etal	James Richard Vaughn etal	1046	562		Lot 8 "Clearview Acc."
Nov 26, 1916	"			Paul K. etal	Joseph V. Lucius, Jr.	1046	857		pt. lot 8 sub-sec one Hawemdale Dr. Stonewood St. Union
"	"			Ruth M.	" " Limited partnership	1046	857		
14886 Dec. 1, 1976	"	C. Douglas, & Co.			Lincoln-Overlook Assoc.	REM Book 1384	209		Assigned to The Philadelphia Savings Fund Society - for mtg. see Rem Bk 1354 pg. 8834 Assign of Rent sub Bk 1027 pg. 951
"	"	"			"	REM Book 1384	209		
"	"	"			"	REM Book 1384	209		
14815 Dec. 1, 1976	"	Tanna, Inc.			William H. Poe Jr. et al etal	1047	105		Include from Cleveland 2d Lot, Cor. James Bay St. & Middle
15951 Dec 13, 1976	"	Lavern			William Bernard Niel	1047	852		Lot 249 Back ave "Augusta Rd. Ranches" Hwy: also lot Chick Spgs. Tp.
16357 Dec. 11, 1976	"	Elmer S.			Marie Krause, et al Ave.	1048	8		lot 101 Bessie Ave. Woodland S.ville
16490 Dec. 20, 1976	"	Gary R. & Janice H.			Builders & Developers Bjelson, et al.	1048	99		lot 625 Westward Sec. VII Dorchester Blvd. "Belle Meade" S.ville
16798 Dec. 22, 1976	"	Betty Jo			Sandra Lee Wilson	1048	299		Int. lot 123 West "Magnolia Acc." lot 70 Fleewood Dr.
17776 Jan. 4, 1977	"			Wm Stephen etal	B. D. Reynolds et al.	1049	26		also lot 3 G.ville Tp.
19103 Jan. 16, 1977	"	A.C.			Melba D. Wilson	1049	828		Int. lot 1 Marion Rd. & Parker Rd.
17971 Jan. 18, 1977	"			Jeffrey, et al Robert	Bill Phillip	1050	25,		"Magnolia Acc." lot 25, Sumner Ave.
21429 Jan. 14, 1977	"	Jancy D. & S. Lewis			Westminster Co., Inc.	1050	988		lot 39 Oakview Sec. VA

INDIRECT or GRANTEE Index to Deeds — Greenville County, S. C.

2
(F)

REG. U. S. PAT. OFFICE *Chas. McCatt* County Indexes Since 1888 An Identifying Trade Mark

☞ Open at Proper Tab according to First Letter or Letters of Name and refer to Buff Sub-Index sheet for page reference.

COTT FAMILY NAME INDEX No. 75 © 1949
MADE BY THE COTT INDEX COMPANY, COLUMBUS, OHIO
SOLD BY WALKER, EVANS & COGSWELL CO., CHARLESTON, S.C.


FILE NUMBER DATE OF RECORD	GRANTEES FAMILY NAMES	GIVEN NAMES ABCDEFGHIJ	GIVEN NAMES KLMNO	GIVEN NAMES PQRSTUVWXYZ	GRANTORS	BOOK	PAGE	No. of Acres	BRIEF DESCRIPTION, LOCATION, ETC. (Not Warranted)
24239 Mar 15, 1977	Wilson	Elmer S.			Ruth Hunt Hayes	1052	659		Chick Spp. Tp. then Lot 1 South Trade St. "Public Square"
25254 Mar 24, 1977	"			^R Robert & Edwin	Artistic Builders 40 Co. Exec. + Pa. et al.	1053	321		"Westwood" Sec. II Austin Tp. S. 1/2 Lot 106 Royal Oak Ct.
25365 Mar 25, 1977	"	Diana C.		Thomas	Idelen J. Croston et al.	1053	372		"Huntington" Lot 6A Ponderosa Rd.
27840 Apr 18, 1977	"			Otto, Jr.	Jack S. Crum et al.	1054	767		"Rosedale" Chick Spp. Tp. Lot 57 Elmwood Cir.
27979 Apr 19, 1977	"	Blady C.			Violet J. Callaway	1054	887	2.4	Acres Jerry Creek Ad. Saluda R. Road Subj. d.
28135 Apr 20, 1977	"	Betty M.			J. Doyle Laurium	1054	948		Lot 16 Salem St. Laurens Spent "Sec. III"
28548 Apr 25, 1977	"	Claude J. & G. J.		Shirley Jane W.	Terence W. Jackson et al.	1055	237		Lot 14 Wood Nth. Ave. "Edwards" Cir "Kingswood"
29026 Apr 27, 1977	"	Nebrah Marvins			A + B Properties et al.	1055	408		Lots 20 + 21 Kingswood (S.C. Hwy 5-136) Chick Spp. Tp.
29093 Apr 28, 1977	"	Elmer S.			Ethel Campbell Vaughn	1055	509		Lot 14 Buncombe Rd.
29094 Apr 28, 1977	"	Elmer S.			Edward C. Bailey et al.	1055	510		lots: Chick Spp. Tp. also Int. Strip Lots 6 + 7 Miller Dr. Fleming
29583 May 2, 1977	"				Ronald A. et al. Gerrin J. Haller et al.	1055	825		Lot 12 Deer Creek Dr. "Valleybrook"
" May 3, 1977	"				Retha J. " "	1055	825		"Oak-Crest" Sec. I Lot 36 Juniperwood Dr.
29744 May 3, 1977	"			Odesa B.	Woodrow T. Wilson	1055	904		
30797 May 13, 1977	"			Judy Collins	Ronald M. Morrow et al.	1056	517		Lot 38 Bohmsen St. S. 1/2 Austin Tp.
32399 May 26, 1977	"	Doris B.		Thomas J.	Jack C. Durham et al.	1057	333		Lot 102 Westwood Sec. II S. 1/2 Austin Tp.
34076 June 9, 1977	"	Craig Dorina +		Melvin J.	Claude B. Crain et al.	1058	257	1	Acres Chase Meadows Rd.

INDIRECT or GRANTEE Index to Deeds — Greenville County, S. C.

2

(E)

REG. U. S. PAT. OFFICE *Chas. M. Cott* County Indexes Since 1888 An Identifying Trade Mark

 Open at Proper Tab according to First Letter or Letters of Name and refer to Buff Sub-Index sheet for page reference.

COTT FAMILY NAME INDEX No. 75 © 1949
MADE BY THE COTT INDEX COMPANY, COLUMBUS, OHIO
SOLD BY WALKER, EVANS & COGSWELL CO., CHARLESTON, S.C.

FILE NUMBER DATE OF RECORD	GRANTEES FAMILY NAMES	GIVEN NAMES ABCDEFGHIJ	GIVEN NAMES KLMNO	GIVEN NAMES PQRSTUVWXYZ	GRANTORS	BOOK	PAGE	No. of Acres	BRIEF DESCRIPTION, LOCATION, ETC. (Not Warranted)
35281 June 21, 1977	Wilson	Dan W.	et al.		C. Demant, ^{8 N.Y.} Sons & Co.	1058	945		lot ca. Franklin Way + Duke St. Que. lot ca. Franklin Way + Mulberry St. also Franklin St. Que.
35282 June 21, 1977	"	Dan W.	et al.		C. Demant, ^{N.Y.} Sons & Co. of	1058	946		Franklin St. Que. lot 4 Alley, also lot 26 Augusta Park Ranches Lot 91 Rice St. (N. Carolina Ave.)
35517 June 22, 1977	"		Larry R. et al.		Lilli Dile Blackwell	1059	68	}	
"	"		Linda H. et al.		" . . .	1059	68		
210 Jul. 1, 1977	"			R. D.	Robert D. Wilson, Jr.	1059	711		My Part of - Pt. lot 67 Fair St.
283 Jul. 5, 1977	"			et al	Carl D. Morgan, et al	1059	844	}	lot 24, Eastmore Rd. "Wastelife"
"	"		James C. Jr.		" " "	1059	844		
480 July 11, 1977	"	Elmer S.			W. Donald Owens, et al	1060	240		Chick Sp. Sp. lot 2, Dalton St. Area Sp. Sp. Area lot 3, Dalton Ave, Chick
482 July 11, 1977	"	Elmer S.			Minnie W. Meyers Inc.	1060	242		land for little "Lowland Dell" lot 36 Badger Dr. Co. Inc. III
1003 July 11, 1977	"			S. + III	Mountain Lake Calume, Inc.	1060	280		lot 7 D St. "F. W. Poe Mfg." Poe Mfg. Co. Inc. III
2321 July 21, 1977	"		Moody P.		Luther W. Royal, et al	1060	979		lot 7, D St. "Valley House" "River Downs"
3702 Aug. 3, 1977	"	Hugh	Shay L.		Ray L. Morgan	1061	789		lot 6 Hackney Rd.
3703 Aug. 3, 1977	"	Hugh	Shay L.		H. Heather Morgan	1061	790		
3704 Aug. 3, 1977	"	Hugh	Shay L.		Glara M. Hembree	1061	791		
4370 Aug. 9, 1977	"		James C. Jr.		D. C. National Bank	1062	134		
5053 Aug. 15, 1977	"	Denny W.			Gene V. Wilson	1062	547	5.4	Ac. lot 4 Cannon Rd.

INDIRECT or GRANTEE Index to Deeds — Greenville County, S. C.

REG. U. S. PAT. OFFICE *Chas. M. Cott* County Indexes Since 1888
An Identifying Trade Mark

☞ Open at Proper Tab according to First Letter or Letters of Name and refer to Buff Sub-Index sheet for page reference.

COTT FAMILY NAME INDEX No. 75 © 1949
MADE BY THE COTT INDEX COMPANY, COLUMBUS, OHIO
SOLD BY WALKER, EVANS & COGSWELL CO., CHARLESTON, S.C.

(F)

FILE NUMBER DATE OF RECORD	GRANTEES FAMILY NAMES	GIVEN NAMES ABCDEFGHIJ	GIVEN NAMES KLMNOP	GIVEN NAMES QRSTUVWXYZ	GRANTORS	BOOK	PAGE	No. of Acres	BRIEF DESCRIPTION, LOCATION, ETC. (Not Warranted)
5163 Aug. 16, 1977	Wilson	David A.	Janice P.		Danco, Inc.	1062	677		Sec. 7, Mauldin Lot 84 Forrester Woods Dr. "Westcliffe, Sec. II
5936 Aug. 23, 1977	Willson	Harold Joe	June B.		Jack F. Farr, et al	1063	260		Lot 514 portion of 50 Dunderland
5997 Aug. 24, 1977	Wilson		Michael	et al	Foothills Delta P., Inc.	1063	304		Lot 54 Hail Dr. "Knollwood Hgt. Sec. V
" "	"		Linda R.	et al	" "	1063	304		
6512 Aug. 29, 1977	Wilson	Charles A. II	et al		Bruce F. Hoffmann, et al	1063	638		Lot 37 Engal St. "Oakland Terrace" Sec. II
" "	"	Elizabeth R.	et al		" "	1063	638		
7873 Sept. 9, 1977	"	Eradey W.			Irwin A. Sileo, Jr.	1064	444		"Westwood Terrace" (Cedar Lane Dr.) Lot 67, Gardenia Dr. Chick Spring Sp.
9255 Sept. 22, 1977	"			Pauline L.	Charles B. Wilson, et al	1065	267		Int. lot 10 "Hills Sp'th Hwy Sec. I
9496 Sept. 23, 1977	"		Melody W.	Robert S. Jr.	Westminster Co. Inc.	1065	374		Lot 72 Westminster Village
9732 Sept. 27, 1977	"		W & L Creative Investors	Douglas M. et al	Domestic Loan of Hills Inc.	1065	624		Lot 62 Avon Park Sec. II
9731 Sept. 27, 1977	"		W & L Creative Investors	Douglas M. et al	Domestic Loan of Hills Inc.	1065	625		Lot 109 Liberty Ln. Hillsborough
9730 Sept. 27, 1977	"		Jack W.		Sandra K. Darr	1065	626		Lot: 0.94 Acs. Rosemary Ln. & Sentell Rd. "Riverdale"
10043 Sept. 29, 1977	"			William T.	Corine S. Wilson	1065	827		Int. lot 99 Cor. Riverview Dr. "Riverdale"
10044 Sept. 29, 1977	"			William T.	Corine S. Wilson	1065	826		Int. lot 98 Sentell Rd.
10046 Sept. 29, 1977	"			William T.	Corine S. Wilson	1065	824		Crypt #25 "Lost Myopia Garden" Int. Cemetery, Deed Int. Unit 23
10180 Sept. 30, 1977	"			Richard W.	Harker Loan Ltd. Pts.	1065	875		"Harbor Town" Unit 24 Stanley Dr.

INDIRECT or GRANTEE Index to Deeds — Greenville County, S. C.

2
(F)

REG. U. S. PAT. OFFICE *Chas. M. Catts* County Indexes Since 1888 An Identifying Trade Mark

Open at Proper Tab according to First Letter or Letters of Name and refer to Buff Sub-Index sheet for page reference.

COTT FAMILY NAME INDEX No. 75 © 1949
MADE BY THE COTT INDEX COMPANY, COLUMBUS, OHIO
SOLD BY WALKER, EVANS & COGSWELL CO., CHARLESTON, S.C.

FILE NUMBER DATE OF RECORD	GRANTEES FAMILY NAMES	GIVEN NAMES ABCDEFGHIJ	GIVEN NAMES JKLMNOPQ	GIVEN NAMES RSTUVWXYZ	GRANTORS	BOOK	PAGE	No. of Acres	BRIEF DESCRIPTION, LOCATION, ETC. (Not Warranted)
11032 Oct. 7, 1977	Wilson		D + M. Maisha	Richard	et al Jack Lee Schooner	1066	379		Greewood Dr. "Peachtree Terrace" Lot 53, cor Ashmore Dr. RD 4 Austery Dr.
11592 Oct. 12, 1977	" "		M. Maivako	Philip	M. Nancy P. Cash	1066	655		Lot 39, Lancelot Dr. "Camelot"
11777 Oct. 14, 1977	" "		Stacy + Olin	Wanda	J. Billie R. Franklin	1066	762		Lot 14, S. Saluda River
12993 Oct. 26, 1977	" "		et al Jack S., Jr.			1067	384	}	Lot 7 Etowah Dr. "Farmington Acre" Sec III
" "	" "		et al Nancy H.		" "	1067	384		
13302 Oct. 28, 1977	" "		David M. + H/ta Creative Inventors	Sammy S.	Ray Maxwell Builders Inc.	1067	531		Lot "Eggs Nighland Est: Apr. 7 Lot 11 Willow Springs Dr. Circle "Gibbs Springs Sp. Area Lot 75 Sanford St. "Westmoreland"
13354 Oct. 31, 1977	" "		Douglas M. et al		Wayne Michael Chambliss et al By John Helzer Black atty-in-fact	1067	566		
14449 Nov. 8, 1977	" "		Edmer S.		Maud Duesenberg Helzer. S/A Alan D. Buttery	1068	149	}	Lot 45 Rosebay Dr. "Dove Tree"
15179 Nov. 15, 1977	" "		et al Hollis E.		et al Allan D. Buttery, et al	1068	475		
" "	" "		et al Gandace G.		" "	1068	475		
15467 Nov. 17, 1977	" "		Cancelled Donnie S. Timberlake et al	Grace Shirley	6-8-78 Deed BM 1080 #36939 C. S. Moore, et al	1068	631		Ave. Riverside Kith V. Book for title - Lot 16 Colonial
15973 Nov. 22, 1977	" "		James R. et al		W. C. Pulliam	1068	881	}	Lot 11 cor. Paris Mt. Rd. + Agropka Ave. "Paris Piney Park" Paris Mt. Sp.
" "	" "		et al Hazel E.		" "	1068	881		
16188 Nov. 23, 1977	" "		H/ta Creative Inventors Douglas M. et al		Bertie L. Cox	1069	8		Lot 62 Dixie Ave. Dixie Hgts. Cond. Horiz. Prop. Regime Unit 18-B Briarcrest Springwood Cemetery, Sec. II Cemetery Deed. dt. 87
16643 Nov. 30, 1977	" "		Marko Henry S. + Nellie		Nellie Marko Wilson	1069	354		
17072 Dec. 2, 1977	" "		Grace H.		Estelle H. Wilson	1069	552		

INDIRECT or GRANTEE Index to Deeds — Greenville County, S. C.

REG. U. S. PAT. OFFICE *Chas McCorkle* County Indexes Since 1888 An Identifying Trade Mark

Open at Proper Tab according to First Letter or Letters of Name and refer to Buff Sub-Index sheet for page reference.

COTT FAMILY NAME INDEX No. 75 © 1949
MADE BY THE COTT INDEX COMPANY, COLUMBUS, OHIO
SOLD BY WALKER, EVANS & COGSWELL CO., CHARLESTON, S.C.

FILE NUMBER DATE OF RECORD	GRANTEES FAMILY NAMES	GIVEN NAMES ABCDEFGHIJ	GIVEN NAMES JKLMNO	GIVEN NAMES PQRSTUVWXYZ	GRANTORS	BOOK	PAGE	No. of Acres	BRIEF DESCRIPTION, LOCATION, ETC. (Not Warranted)
17525 Dec. 8, 1977	Wilson	David H.	G. Martha		Daniel K. Brown, et al	1069	829		"Terrace" Chick Springs Tr. Lot 69 Dexter Dr. "Drexel"
19473 Dec. 29, 1977	"	Brenda M.			Kenneth Wilson	1070	953		Bellingham "Sec. I" Int. Lot 23 Abbottsford Dr.
20210 Jan. 5, 1978	"		Marion E.		Rosa B. Wilson	1071	404		Int. Lot 2 Hardwick Dr.
20665 Jan. 10, 1978	"	Carol H.			James Bennette Wilson, et al	1071	663		Note: Also R/W to ingress + egress Int. 1 acre of tract 8 "Calhoun Union Austen Tr.
21340 Jan. 18, 1978	"		Jessie A.	Thermon M.	William S. Meyer, et al	1072	59		Lot 31 Eastdale Dr.
22688 Feb. 1, 1978	"	David Lee, et al			Alfred N. Bell, et al	1072	915		Lot 116 Great Glen Rd. "Del Norte Estate"
" "	"	Aline S., et al			" " "	1072	915		
22828 Feb. 2, 1978	"			R.D.	S. H. Tankersley	1073	38		Lot 7 Farmington, Sec. IV Dr. "Colonial Hills" Sec. III
24063 Feb. 15, 1978	"	Douglas M.			Anthony M. Minichello, et al	1073	712		Lot 18 Greighton St. + Ardmore Hills "Chick Spgs. Tr."
27756 Mar. 22, 1978	"	Betty W.			Ernestine T. Smith	1075	747		Lot 1 Blue Ridge Dr. "Burgiss"
27973 Mar. 23, 1978	"		James Rush		La Verne Brown Barr	1075	840		Lot ^{Co.} Laurens Street & North St.
27975 Mar. 23, 1978	"		James Rush		Alita White Butchiffe	1075	839		Lot ^{Co.} Laurens St. & North St.
27976 Mar. 23, 1978	"		James Rush		Annie Barr Anderson	1075	845		Lot ^{Co.} Laurens St & North St.
27974 Mar. 23, 1978	"		James Rush		Margaret Richey Barr, et al	1075	846		Lot ^{Co.} Laurens St. & North St.
28504 Mar. 28, 1978	"			Paul Donald, et al	Richard Glenn Dodson, et al	1076	117		Lot 7 Forestdale Dr. "Forestdale Wpts"
" "	"			Susan J., et al	" " " "	1076	117		

INDIRECT or GRANTEE Index to Deeds — Greenville County, S. C.

2

(G)

REG. U. S. PAT. OFFICE *Chas McCott* County Indexes Since 1888 An Identifying Trade Mark

Open at Proper Tab according to First Letter or Letters of Name and refer to Buff Sub-Index sheet for page reference.

COTT FAMILY NAME INDEX No. 75 © 1949
MADE BY THE COTT INDEX COMPANY, COLUMBUS, OHIO
SOLD BY WALKER, EVANS & COGSWELL CO., CHARLESTON, S.C.

FILE NUMBER DATE OF RECORD	GRANTEES FAMILY NAMES	GIVEN NAMES ABCDEFGHIJ	GIVEN NAMES KLMNO	GIVEN NAMES PQRSTUWXYZ	GRANTORS	BOOK	PAGE	No. of Acres	BRIEF DESCRIPTION, LOCATION, ETC. (Not Warranted)
30185 Apr. 12, 1978	Wilson	Betty +		Paul	Robert H. Crossfield, Executor	1076	986		Lot Penckleton St less R/W
32755 May 3, 1978	"			Sammy ^{et al}	Larry H. Shaw Bldr. sh. et al	1078	538		Lot 71 E. Decatur St.
"	"			Rachel B. ^{et al}	" " "	1078	538		
35504 May 29, 1978	"	Evelyn D. +		Robert V.	Richard Gene Cunningham ^{et al}	1079	949		Lot 28 Cor. Paris View Dr. + Gaston Dr.
36181 Jun. 2, 1978	"	Carly J. ^{et al}			Walter M. Hunter, ^{et al}	1080	319		Lot 28 "Merifield Park" Merifield Dr.
"	"	Elizabeth J. ^{et al}			" "	1080	319		
36529 June 6, 1978	Wilson			Douglas M. ^{et al}	Martha M. Sargent	1080	526		Lot 2 Creston's Head to Dec. J. Paris Mt. Tp.
36646 June 7, 1978	"		Myra S. M.		Clifton S. Moore et al	1080	640		Lot 1 Fenwick Ln. "Fenwick Hgts" "Riverside" Hill Tp.
36645 June 7, 1978	"			Shirley H. ^{et al}	G. D. Moore, et al	1080	641		Lot 16 Colonial Ave. Blk. V
36939 June 8, 1978	"			Shirley ^{et al}	G. D. Moore, et al	1080	758		Satisfied + cancelled Bond for Title to Lot 16 Colonial Ave. "Riverside" For orig. see Deed Bk. 1068 pg. 631
"	"			"	" " "	1080	758		
36862 June 8, 1978	"	Earl S. et al			Dana Wilson	1080	740		Lot Chick Springs Tp.
"	"	Helen G. et al			" "	1080	740		
37751 June 14, 1978	"			Steven M. ^{et al}	JHG Corp.	1081	332		Lot 75 Berea Forest Dec. II
"	"			Wanda L. ^{et al}	" "	1081	332		
- Over -									

INDIRECT or GRANTEE Index to Real Estate Deeds -- Greenville County, S. C.

Open at Proper Tab according to First Letter or Letters of Name and refer to Buff Sub-Index sheet for page reference.

(H)

K&S PRINTING CO., GREENVILLE, S. C.

FILE NUMBER DATE OF RECORD	GRANTEES FAMILY NAMES	GIVEN NAMES ABCDEFGH	GIVEN NAMES IJKLMNO	GIVEN NAMES PQRSTUVWXYZ	GRANTORS	BOOK	PAGE	NO. OF ACRES	BRIEF DESCRIPTION, LOCATION, ETC. (NOT WARRANTED)
1125 July 12, 1978	Wilson	Earl Vance <i>et al</i>			Donald E. Bally	1082	999		Lot 22 Clinton Dr. "Farmington Acres"
" "	"	Haip P. <i>et al</i>			" "	1082	999		
1852 July 18, 1978	Wilson	Douglas M. <i>et al</i>			Crescent Properties, a pts	1083	377		Agreement (Crescent Properties) Partnership
1714 July 18, 1978	Wilson		Michael J.		Lucille K. Wilson	1083	337		Lots 74 + 75 "Parker Hgts."
1895 July 19, 1978	"		J. C.		Elise W. Johnston	1083	450		Lot Cleveland Tp.
2062 July 20, 1978	Wilson		John	+ Duane Mae	Sec. of Housing + Ur. Dev.	1083	510		Lot 37 Friendship Hgts. Blk. A. H. H.
3598 Aug 2, 1978	Wilson	Calara Taylor #23281		1257 15571	Alfred Eugene Wilson	1084	534		Lot "H" Harraux St. "North Hills"
3663 Aug 3, 1978	Wilson			Robert C. Jr.	Kathleen E. Palanga	1084	559		Power of Attorney
4475 Aug 10, 1978	Wilson			Richard <i>W. et al</i>	William H. Henaley, Jr. <i>et al</i>	1085	47		Lot 130 Piney Woods Lane "Woodfield's Springs Tp.
4924 Aug 15, 1978	Wilson	Elmer S.			Cecil W. McClimon	1085	267		Lot 2, Also lot Elcom Dr Green, Chick
4925 Aug 15, 1978	Wilson	Elmer S.			John D. McClimon	1085	269		Lot Elcom Dr. Green, Chick Springs Tp
5107 Aug 16, 1978	Wilson		James S. <i>et al</i>		Sec. of Housing + Ur. Dev.	1085	363		Lots 14 2 E. Main St. "Norman Hgts."
5217 Aug 17, 1978	Wilson	Cathy S.			Douglas M. Wilson	1085	495		Regina Unit 126 Inglewood Horiz. Prop
5341 Aug 18, 1978	Wilson	Elmer S., Inc			Elmer S. Wilson	1085	556		Lot Elcom Dr.
5531 Aug 21, 1978	Wilson (Over)				R. Bates <i>et al</i> Edna Bailey Gray	1085	810		Power of Attorney

INDIRECT or GRANTEE Index to Real Estate Deeds -- Greenville County, S. C.

(H)

Open at Proper Tab according to First Letter or Letters of Name and refer to Buff Sub-Index sheet for page reference.

KEYS PRINTING CO., GREENVILLE, S. C.

FILE NUMBER DATE OF RECORD	GRANTEES FAMILY NAMES	GIVEN NAMES ABCDEFGH	GIVEN NAMES IJKLMNO	GIVEN NAMES PQRSTUVWXYZ	GRANTORS	BOOK	PAGE	NO. OF ACRES	BRIEF DESCRIPTION, LOCATION, ETC. (NOT WARRANTED)
5900 Aug. 23, 1978	Wilson		et al James R.		Carolina Shuesters, Inc.	1085	969		Lot 11 "Augusta Rd. Hills"
" "	"		et al Jazel E.		"	1085	969		
7088 Sept. 1, 1978	"	Cecil S.			William H. Whatley et al Inc. to Peoples Natl. Bank of N. C. Declaration of Tr. with Fred S. Crow	1086	590		Barrington Dr. "Carriage Csts." Lot 22 Cor. Coachman Dr. + Tp.
9610 Sept. 25, 1978	"	Dan W.			Bankers Trust of S. C.	1088	543		Lot W. Pinnett St. Greer Adick Springs
10049 Sept. 28, 1978	"	Elmer S., Inc.			Elmer S. Wilson	Re-Record 1088	811		1085-p9556 Lot Elcon Dr. - for orig see Seed Bk
10985 Oct. 6, 1978	"		et al William E.		Virginia B. Mann	1089	386		Bond for Title - 3.1 Acre old N.S. Hwy. 25
" "	"		et al Patricia A.		"	1089	386		
11322 Oct. 10, 1978	Wilson	Fred +		Jennie S.	Ronnie Davis	1089	610		Lot 416 Woodside Mills Sec C
11597 Oct. 12, 1978	Wilson	Cathy B. + Neil W.			Artistic Builders, Inc.	1089	769		Lot 758 Westwood Sec VI Greenville
13116 Oct. 27, 1978	"		et al J. Harold		Sarah S. McGraw	1090	645	1.11	Acc. White Horse Rd. Paris Mt. Top
" "	"		et al Judy M.		"	1090	645		
13279 Oct. 30, 1978	Wilson		Jessica S.		Everett George Robbins (now Annie M. Peterson Day)	1090	723		"Park" Lots 18+19 Patton Rd. "Ardencrest"
14077 Nov. 3, 1978	Wilson	George Eugene Jr.		Marcelle Day Hillette	Annie M. Peterson	1091	218	1	Care Burns Rd. Mauldin
14852 Nov. 13, 1978	Wilson	Elizabeth + James H.			J. L. Edmondson, Jr. et al	1091	716		Lot 11 Cheshire Rd. "Montclair"
15155 Nov. 15, 1978	Wilson			Warren	Arvin Floyd Collins	1091	908	2.87	Acc. Lewis Bridge Rd. Properties "Park Shoals"
16042 Nov. 22, 1978	Wilson		Lorene D.		Marie H. King	1092	509		Lot 23 Siskville Rd. "Residential"

INDIRECT or GRANTEE Index to Deeds — Greenville County, S. C.

REG. U. S. PAT. OFFICE *Chas McCott* County Indexes Since 1888 An Identifying Trade Mark

Open at Proper Tab according to First Letter or Letters of Name and refer to Buff Sub-Index sheet for page reference.

COTT FAMILY NAME INDEX No. 75 © 1949
MADE BY THE COTT INDEX COMPANY, COLUMBUS, OHIO
SOLD BY WALKER, EVANS & COGSWELL CO., CHARLESTON, S.C.

(I)

FILE NUMBER	DATE OF RECORD	GRANTEES FAMILY NAMES	GIVEN NAMES ABCDEFGH	GIVEN NAMES IJKLMNO	GIVEN NAMES PQRSTUWXYZ	GRANTORS	BOOK	PAGE	No. of Acres	BRIEF DESCRIPTION, LOCATION, ETC. (Not Warranted)
17039	Dec. 4, 1978	Wilson	David M.	+	Jammy S.	Richard James Hughes, et al	1093	96		"Cordell #10" Lot 16 Stokes St. + Curtis Rd.
18043	Dec. 14, 1978	"	Eva Mae	+	Lommie Lee	Donald R. Trammell	1093	720		Lot Harlington Rd.
20285	Jan. 9, 1979	"	it al Dan W.			D. Allen West	1095	52		St. Also Lot 26 Franklin St. Green Lot Cor. Franklin Way + Mulberry
20288	Jan. 9, 1979	"	it al Dan W.			D. Allen West	1095	55		Way Also Lot 4 Green sh. Lot Cor. Duke St. + Franklin
20289	Jan. 9, 1979	"	it al Dan W.			D. Allen West	1095	56		Springs Tp. Green sh. Lot W. Parnett St. Chick
20769	Jan. 15, 1979	"			Joel S.	Judy G. Wilson	1095	317		sh. Lot 9 O'Neal Tp.
21312	Jan. 18, 1979	"			it al Van Stephen	J. Canton Eastaling, Jr.	1095	597		Lot 36 Savinia Ave. "Rowley Place"
22354	Jan. 31, 1979	"	it al Douglas M.			Cecil F. Adline, et al	1096	265	3.75	Cassio Head Dev. Sec. B Acc. Altamont Rd. "Paris-Mt.
23668	Feb. 14, 1979	"	Florence K.			it al Robert Wayne Adams	1096	970		Strip Ft. Ann Fairview, Tp Lot 19 Wench Circle Holden
23812	Feb. 16, 1979	"	Douglas M.			Formerly Karen Beth H. Beron Karen Beth Cordell	1097	62		Ave. "Rockvale" Sec. II Hunt Tp. Lot 182 Cor. Helen Dr. + Dumont
25088	Mar. 2, 1979	"			Refus C., Jr.	H. Harold Smith	1097	703		2 lots O'Neal Tp.
25570	Mar. 7, 1979	"	Elmer S. Inc.			Elmer S. Wilson	1097	923		Lots 3+4 Elcom Dr. Green
28271	Apr. 2, 1979	"	it al Dewitt T.			Joyette S. Shoney	1099	630	1.67	Ac. = Inct A Ramsgate
"	"	"	it al Doris S.			" "	1099	630		
28495	Apr. 3, 1979	"	Arthur N.	+	Yuona	John S. Cannada, et al	1099	762		Lot 5 Old Rutherford Rd.
29635	Apr. 4, 1979	"			Jim L.	Margie Rue Harrison	1099	859		Lot Circle Road

INDIRECT or GRANTEE Index to Deeds — Greenville County, S. C.

2

(I) REG. U. S. PAT OFFICE *Chas McCott* County Indexes Since 1888 An Identifying Trade Mark

Open at Proper Tab according to First Letter or Letters of Name and refer to Buff Sub-Index sheet for page reference.

COTT FAMILY NAME INDEX No. 75 © 1949
MADE BY THE COTT INDEX COMPANY, COLUMBUS, OHIO
SOLD BY WALKER, EVANS & COGSWELL CO., CHARLESTON, S.C.

FILE NUMBER DATE OF RECORD	GRANTEES FAMILY NAMES	GIVEN NAMES ABCDEFGH	GIVEN NAMES IJKLMNO	GIVEN NAMES PQRSTUVWXYZ	GRANTORS	BOOK	PAGE	No. of Acres	BRIEF DESCRIPTION, LOCATION, ETC. (Not Warranted)
28941 Apr. 6, 1979	Wilson			et al Van Stephen	J. G. Thomasson, et al	1100	15		Pt. Boyce Add. Lots 98+99 Washington St. "East Park Court"
28951 Apr. 6, 1979	Wilson		John M. +	Vallean M.	Michael G. Yost, et al	1100	23		Lot 12 Swanson Ct. "Swanson Also .27 Acs.
29682 Apr. 12, 1979	Wilson		Margaret M. +	Robert A.	Calara Bell Orr Porter, et al	1100	424	2.67	Acs. cont. Old Chick Springs Rd.
29831 Apr. 13, 1979	Wilson			Ruth Young	Ruth L. Young	1100	525		Power of Attorney Sec. I
30102 Apr. 17, 1979	Wilson	Christine			James R. Wilson	1100	663		cont. Lot 54 "Coashman Estd." Note Estd. "Sec. II"
30727 Apr. 23, 1979	Wilson		Louis +	Sherrill J.	R. F. Zulmer, et al	1101	13		Lot 466 Bransfield Rd. "Del
32432 May 7, 1979	Wilson			Warren	Robert W. Stewart, Jr.	1101	879	1.99	Acs. Gap Creek Rd. O'Neal Tp
32414 May 7, 1979	Wilson		Kenneth D.		Bertrude A. Pannell	1101	890	6.9	Acs. Schenck Rd., O'Neal Tp
33961 May 21, 1979	Wilson	et al Dan W.			J. Marion McQueen, et al	1102	943		cont. Lot 3 Green Chick Springs Tp.
34561 May 24, 1979	Wilson	et al Claude Billy			Louise Wilson Bruce	1103	212		cont. Lot 4 O'Neal Tp.
34657 May 25, 1979	Wilson			et al Roy F.	Paul C. Hunter, et al	1103	318		Lot 286 Saco St. "Clarey Mills" Brandon Sec. II
" "	"			et al Virginia S.	" "	1103	318		
36257 June 7, 1979	Wilson		Ivan K.		Marvin S. Doerr, et al	1104	313	1.74	Acs. Sikes Rd. Mills
36582 June 11, 1979	Wilson	George N.			Donald J. Helstrap, Jr.	1104	501		Lot 12 W. Smith St. Sec. B. Woodside "Houser Estd."
37500 June 18, 1979	Wilson	Gathy S.			et al Charles E. McDonald, Jr.	1104	979		Lot 322 Hiwash Rd. Sec. B

- next page -

INDIRECT or GRANTEE Index to Deeds — Greenville County, S. C.

(J)

KEYS PRINTING CO., GREENVILLE, S. C.

Open at Proper Tab according to First Letter or Letters of Name and refer to Buff Sub-Index sheet for page reference.

FILE NUMBER DATE OF RECORD	GRANTEES FAMILY NAMES	GIVEN NAMES ABCDEFGH	GIVEN NAMES IJKLMNO	GIVEN NAMES PQRSTUVWXYZ	GRANTORS	BOOK	PAGE	No. of Acres	BRIEF DESCRIPTION, LOCATION, ETC. (Not Warranted)
10655 Sept. 27, 1979	Wilson	Charles B	+	M. Rebecca	Charles E. Matter, et al (S of Westminster Co, a NC Corp)	1112	461		Drive Lot Cor. Hudson Rd. + Post
11102 Oct. 2, 1979	"	Gary E. + Kathie B.			Westminster Company, Inc	1112	788		Lot 61 Chesterfield Est. Sec. IV
11844 Oct. 9, 1979	"	at al Douglas M.			H. J. Martin et al	1113	225		9 lots, also: Strip Essex Court also Pt. Lot 114 Vista Hills & Villa Tp.
"	"	"			" " "	1113	225		
12347 Oct. 10, 1979	"	Claude J. et al			Jack A. Smith	1113	474		Lot 273 Bunkley Co. "Lower Estate" Sec. B.
"	"	Elizabeth B. et al			" " "	1113	474		
12728 Oct. 16, 1979	"	at al Edwin S.			Judic. + Exec. Lawrence M. Dobson, et al	1113	638		Lot E. Poinsett St. Green
"	"	at al Hail S.			" " "	1113	638		
15432 Nov. 6, 1979	"	G. V. + Ila Mae			Mildred Grant, et al	1115	59		Lot 6 Chick Springs Tp.
15431 Nov. 6, 1979	"	G. V. + Ila Mae			Milton P. Rollins, Jr.	1115	60		Lot 6 Chick Springs Tp.
15956 Nov. 9, 1979	"	Douglas M. et al			Willie L. Sullivan	1115	317		Lot 16 Woodmont Cir.
"	"	Harris et al			" " "	1115	317		
16193 Nov. 13, 1979	"	Douglas M. et al			Robert (NMN) Thachator et al	1115	482		Hardy Dale, Sec. II Lot 53 Verdado Lane
18044 Nov. 29, 1979	"	Jimmy + Shirley J.			The Sta Fortis Enterprises, Fortis Corporation Inc.	1116	615		Lot 73 "Canterbury" Sec. II
18787 Dec. 6, 1979	"	at al Douglas M.			Robert (NMN) Thachator et al	1116	958		1115-482 Renunciation of Deed - In Dead Bk Dr. "Meadowood"
19884 Dec. 18, 1979	"	Doug, et al			James H. Earl, et al	1117	550		Lot 20 Cor. Samsfield St. + Woodgreen

INDIRECT or GRANTEE Index to Deeds — Greenville County, S. C.

KEYS PRINTING CO., GREENVILLE, S. C.

Open at Proper Tab according to First Letter or Letters of Name and refer to Buff Sub-Index sheet for page reference.

(K)

FILE NUMBER	DATE OF RECORD	GRANTEES FAMILY NAMES	GIVEN NAMES ABCDEFGH	GIVEN NAMES IJKLMNO	GIVEN NAMES PQRSTUVWXYZ	GRANTORS	BOOK	PAGE	No. of Acres	BRIEF DESCRIPTION, LOCATION, ETC. (Not Warranted)
20521	Dec. 27, 1979	Wilson			Walter L.	Mary S. Wilson	1117	961		"Lake Forest" Sec. III Int. Pt. Lot 144 Rockmont Rd
21065	Jan. 3, 1980	"	Douglas E.	Trustee		Margaret W. Burns	1118	361		"Oaklawn Hgts." S.ville Sp. Lot 35 Cr. Choice St + Oaklawn ave.
21371	Jan. 8, 1980	"		James Dean		James N. Wilson	1118	537		Lot 89 Tindal Rd.
22721	Jan. 23, 1980	"	B. E.	+ Marie H.	W/K/K	Marion Frances McKinney Frances Marion McKinney	1119	456		Int. lot 144 map IV "Sons Sausi Hgts." Sausi Hgts
22720	Jan. 23, 1980	"	B. E.	+ Marie H.		Joyce Ann Weyan	1119	457		Int. lot 144 map IV L. xora ave. "Sons"
22749	Jan. 23, 1980	"			Theodore R.	Westminster Company Inc.	1119	466		Lot 11 Lincolns Sec. II.
23343	Jan. 30, 1980	"		Arthur James		Thomas S. Stillwell	1119	729		"Pineforest" Int. Lot 216 Old Trail Rd.
24456	Feb. 18, 1980	"		Norman Willard, Jr.	et al	J. Wayne Grolley	1120	701		Lot 145 Garden Lane "Rockvale" Sec. II
"	"	"		et al Margaret M.		"	1120	701		
25657	Feb. 26, 1980	"		Douglas Co.	Deed BK 1123 - 531 Cancelled 4-4-80 Dannie S. Kenney # 29465	(now Pat W. Thompson) Patricia W. McPherson	1121	140		Forest Sec. II Broad for Little Lot 148 "Berea" Holy Prop. Regime Unit 1-R. "Lawn Park" of S.ville
26241	Mar. 3, 1980	"		Betty J. + I. K.		Armand L. Curtis	1121	468		
27030	Mar. 11, 1980	"		Clarence Jr.		John L. Rogers et al	1121	942		Int. 35.3 acres
28384	Mar. 25, 1980	"		Elmer S. Inc.		Newman Realty Co. Inc.	1122	768		"Maple Hgts." Chief Springs Sp. Lot 26 Lee Cir + Great Rd.
29013	Apr. 1, 1980	"		John O.		Lorene D. Wilson et al	1123	138		Int. Tract 2 = 1.87 Acres
29012	Apr. 1, 1980	"			Renzon O.	Lorene D. Wilson et al	1123	139		Int. Tract 4 = 1.87 Acres
29011	Apr. 1, 1980	"		Dary C.		Lorene D. Wilson et al	1123	140		Int. Tract 3 = 1.87 Acres

INDIRECT or GRANTEE Index to Deeds — Greenville County, S. C.

(K)

KEYS PRINTING CO., GREENVILLE, S. C.

Open at Proper Tab according to First Letter or Letters of Name and refer to Buff Sub-Index sheet for page reference.

FILE NUMBER DATE OF RECORD	GRANTEES FAMILY NAMES	GIVEN NAMES ABCDEFGH	GIVEN NAMES IJKLMNO	GIVEN NAMES PQRSTUVWXYZ	GRANTORS	BOOK	PAGE	No. of Acres	BRIEF DESCRIPTION, LOCATION, ETC. (Not Warranted)
29010 Apr. 1, 1980	Wilson		Lorene D.		John O. Wilson et al	1123	141		Ed. Dunklin Sp. Int. 1.5 acres Holliday Ridge
29365 Apr. 3, 1980	"		Melvin W. et al		Minnie B. Wilson	1123	363	3	acres O'Neal Sp.
" "	"		J. Marvin et al		" " "	1123	363		
29468 Apr. 3, 1980	"		John O.		Lorene D. Wilson	1123	371		Lot 23 Fork Shoals "Pebble Creek" Phase I
29411 Apr. 3, 1980	"	Fredrick H.			Preferred Homes, Inc.	1123	386		Lot 14 Kandler Way Fork Ridge
29465 Apr. 4, 1980	"	Douglas Co.			now Pat W. Thompson Patricia W. McPherson	1123	531		Cancellation of Bond for Little Lot 148 Broad Forest Sec. 2
" "	"	"	"		" "	1123	531		For div see Deed bk. 1121 - Pg. 140
29634 Apr. 7, 1980	"	Booker J. et al			a corp. et al Catholic Charities of Charleston	1123	538		Lot 8 Calhoun St.
" "	"	Ethel et al			" " " "	1123	538		
30075 Apr. 10, 1980	"	as trustee Douglas B.			Margaret J. Burns	1123	753		Correction Deed Lot 35 Chavis St. Oakland Hpts.
30086 Apr. 10, 1980	"	as trustee Douglas B.			Dearman S. Owens, et al	1123	756		Way (formerly Chavis St.) Oakland Hpts. Quit Claim Int. Lot 35 Campground
30357 Apr. 14, 1980	"	Lynn R. Nerma			Harold D. Vaughn	1123	894		Lot 16 Douglas In. "Martindale" Eagle Ave. "Eagle Park"
30599 Apr. 16, 1980	"	Jane D.			Robert G. Wilson, Jr.	1124	29		Int. Pt. Lot 1 Gov. Co. Frontiers & "Woodfield, Inc." Gantt Sp.
30800 Apr. 18, 1980	"	Hollis E.			Buford E. Callings, Jr.	1124	268		Lot 276 Forkhall Rd. Sec. B. Chick Spgs. Sp.
31322 Apr. 24, 1980	"	Dan W. et al			Betty L. Dunn	1124	554		Lot West Pinnett Mt. Green
31461 Apr. 24, 1980	"	Dan W. et al			Marie M. Williams	1124	588		Quit Claim Deed mt Lot Green

INDIRECT or GRANTEE Index to Deeds — Greenville County, S. C.

KEYS PRINTING CO., GREENVILLE, S. C.

Open at Proper Tab according to First Letter or Letters of Name and refer to Buff Sub-Index sheet for page reference.

FILE NUMBER	GRANTEES FAMILY NAMES	GIVEN NAMES ABCDEFGH	GIVEN NAMES IJKLMNO	GIVEN NAMES PQRSTUVWXYZ	GRANTORS	BOOK	PAGE	No. of Acres	BRIEF DESCRIPTION, LOCATION, ETC. (Not Warranted)
DATE OF RECORD									
31707 Apr. 29, 1980	Wilson	Alvora S.			Steven B. Styles	1124	771		4 Merrivether St. Int. lot 52 + pt. lot 51 Jubeland Dr.
31831 Apr. 30, 1980	"	Jan W. et al			Reba J. Taylor et al	1124	844		Lots 4 + 5 Blk. I Brum
31897 Apr. 30, 1980	"			Investors	Gary R. Thompson et al	1124	868		Lot 14 Patti Dr. "Stamton Hgt" "Bridge"
33960 May 23, 1980	"	Cassandra K.	+	Rennie M.	James D. Castel, et al	1124	260	7	Acres = Lot 15 Ridge Dr. "Pines"
34745 June 2, 1980	"	Doona S.	+	Robert A. III	Patricia Ann Guerrero	1126	863		Lot 6 Sunrise Dr.
35190 June 9, 1980	"	Frank L. et al			Benson M. Howard et al	1127	157		O'Neal Dr. Lots 28 + 29 Halliday Rd.
36015 June 18, 1980	"	Donald			John L. Cannada	1127	666		Lot 3 old Rutherford Rd.
" "	"	Ann, et al			" " " "	1127	666		
36120 June 19, 1980	"			Marvin E.	Charles F. Aiken et al	1127	820		Easement / Right of way
36331 June 20, 1980	"	Claude J. et al			Helen B. McElwee et al	1127	855		Right of way agreement
" "	"	Elizabeth B. et al			" " "	1127	855		
36253 June 20, 1980	"	Carol H.	+	Thomas D.	Ralph D. Levy et al	1127	851		Sec. II, Rev. Map 2 Lot 30 Hillsborough Dr. Jouscaph. (Delate Rd.) Knot Hill
37027 June 30, 1980	"			Paul Eugene	Minnie Lee Crumley S/A E.C. Bailey	1128	374		Lot 3 Parkside Mill Rd.
331 July 3, 1980	"	Elmer S. Mc. et al			Edward C. Bailey	1128	649	4.34	acc. Oakland Ave. + Chesterfield St.
727 July 10, 1980	"	Douglas M. et al			Kenneth W. Garter, et al	1128	896		Lot 9 "Myron Lane"
1675 July 18, 1980	"	Bolby L. et al			Edward M. Freeman et al	1129	499		Lot 15 W. Fairway Dr. "Belly Terre Acres" Sec. I Grove Tr.
" "	"	Lunilla H.			" "	1129	499		

INDIRECT or GRANTEE Index to Deeds — Greenville County, S. C.

(2)

KEYS PRINTING CO., GREENVILLE, S. C.

Open at Proper Tab according to First Letter or Letters of Name and refer to Buff Sub-Index sheet for page reference.

FILE NUMBER DATE OF RECORD	GRANTEES FAMILY NAMES	GIVEN NAMES ABCDEFGH	GIVEN NAMES IJKLMNO	GIVEN NAMES PQRSTUWXYZ	GRANTORS	BOOK	PAGE	No. of Acres	BRIEF DESCRIPTION, LOCATION, ETC. (Not Warranted)
1889 July 22, 1980	Wilson	Ann W.			M ^{rs} Shonda, Inc	1129	660		Lease
2149 July 24, 1980	"	Jan W. et al			David R. Anderson, et al	1129	756		Chick Spgs Sp. Lot 1A Cannon ave. Greer
2720 July 30, 1980	"	Engene Lamar, et al			Thomas Olin Monte, Jr	1130	44		Lot 54 1/2 Westwood "Sec. II"
"	"	Barbara E. et al			" " "	1130	44		
2941 July 31, 1980	"	Douglas M. et al			Martha B. Hailstock	1130	160		
3063 Aug 1, 1980	"	Barbara K. +		Raymond A.	Lakeview Acres Co., Inc.	1130	300	4.52	acres Nash Mill Rd. "Lakeview"
3907 Aug 8, 1980	"	Douglas M. et al			Florence M. Gardner	1130	767		Lot 9 Mauldin St
"	"	She Douglas Co. et al			" " "	1130	767		
4827 Aug 18, 1980	"			Peggy W.	Ronald L. Wilson	1131	395		Hills "Sec. I + II" Mt. Lot 73 Heata Br. Rd. "Western Rd.
5397 Aug 22, 1980	"			et al Jimmy W.	Lakeview Acres, Inc.	1131	827		Bond for Title 7 acres Nash Mill
6125 Aug 28, 1980	"	Helen S.			J. L. Wilson	1132	136		Mt. Tract 5 Forest
6334 Aug 29, 1980	"			G. Jr. Kathy R. + William	Joseph A. Wells	1132	263		Lot 214 Scarlett St. "Sherwood" (formerly Haynesworth St) Rindale Acres
6672 Sept 2, 1980	"	Doris			Charles Ray Wilson	1132	445		Lot 46 Sulphur Springs Dr.
7225 Sept 5, 1980	"	Cassandra K. +		Ronnie G.	James D. Castel, et al	1132	672	6.38	acres = lot 14 Fidge Rd.
8006 Sept 13, 1980	"				American Service Corp. of S.C.	1133	178		Unit 1-B Yorktown Hvy. Pky Reg.
9473 Sept 24, 1980	"			Mary L. Warren	Nelen H. Collins	1134	98	5.69	Acres Fews Bridge Rd.

INDIRECT or GRANTEE Index to Deeds — Greenville County, S. C.

KEYS PRINTING CO., GREENVILLE, S. C.

Open at Proper Tab according to First Letter or Letters of Name and refer to Buff Sub-Index sheet for page reference.

FILE NUMBER DATE OF RECORD	GRANTEES FAMILY NAMES	GIVEN NAMES ABCDEFGH	GIVEN NAMES IJKLMNO	GIVEN NAMES PQRSTUVWXYZ	GRANTORS	BOOK	PAGE	No. of Acres	BRIEF DESCRIPTION, LOCATION, ETC. (Not Warranted)
9778 Sep. 26, 1980	Wilson	Douglas M. et al			Mildred D. Barnett	1134	368		Bond for title - lot 192 Millsville Rd.
9778 Sep. 26, 1980	"	Douglas M. et al			Mildred Mrs. Cox	1134	370		Bond for title of Lots 8 Cedar Lane
10123 Sep. 30, 1980	"	C. Douglas Inc. et al			Wilson Farms, Inc. a Gen. Pts.	1134	520		Int. 27 Tracts
10114 Sept. 30, 1980	"	Farms, Inc.			Walker Properties	1134	515	122.06	Acc. Jones Gap Rd. Cleveland Tp.
10600 Oct. 3, 1980	"	Carolyn Sue			American Sec. Corp. of S.C.	1134	873		Unit 16-A Yorktown Horiz Prop. Reg.
10737 Oct. 6, 1980	"	Elizabeth W.			James B. Wilson	1134	924		Lot 16 Henderson Cir.
11234 Oct. 14, 1980	"		Marvin G. Jr.		Deborah C. Wilson	1135	436		Lot Wilton St.
13417 Oct. 29, 1980	"		James L. et al		Jerome K. Jay Jr.	1136	366		Lot, Frank St.
15412 Nov. 19, 1980	"	Dan W.			Cecil W. McClinton of S.C.	1137	564		Lot 4 Jason St. Greer Chick App. Tp.
15612 Nov. 20, 1980	"	Betty J. & J. K.			American Service Corp	1137	621		Unit 16 - B Yorktown Horiz. Prop. Reg.
15839 Nov. 24, 1980	"	Elmer S. Inc.			Jerry W. Jackson et al	1137	812		Lot 37 Greer Chick App. Tp.
16216 Nov. 26, 1980	"	Bobbie J. &		William O.	Westminster Company, Inc.	1137	971		Lot 37 Oak Forest Sec. 3
16623 Dec. 2, 1980	"	Clarence			John L. Rogers, et al	1138	210	11.83	acres
17120 Dec. 8, 1980	"		June B.		Leslie Wilson	1138	576		Int tract 3 Butler Tp. Cleveland Tp.
17345 Dec. 9, 1980	"			S. Lewis, Jr.	James M. Junkin et al	1138	674		Int. 19.67 acres Hog Branch Cleveland Tp.
17346 Dec. 9, 1980	"			S. Lewis, Sr.	Henry M. Junkin	1138	675		Int. 19.67 acres Hog Branch

INDIRECT or GRANTEE Index to Deeds — Greenville County, S. C.

KEYS PRINTING CO., GREENVILLE, S. C.

Open at Proper Tab according to First Letter or Letters of Name and refer to Buff Sub-Index sheet for page reference.

FILE NUMBER DATE OF RECORD	GRANTEES FAMILY NAMES	GIVEN NAMES ABCDEFGHIJ	GIVEN NAMES JKLMNO	GIVEN NAMES PQRSTUVWXYZ	GRANTORS	BOOK	PAGE	No. of Acres	BRIEF DESCRIPTION, LOCATION, ETC. (Not Warranted)
19357 Dec. 19, 1980	Wilson			Robert A.	Jack A. Morris, Jr.	1139	251		Forest" Sec. I, Lot 27 Hickory Ridge "Altamont"
19211 Dec. 31, 1980	"	Douglas M. et al			Douglas Wilson Partnership	1140	2		Partnership Agreement
19683 Jan 7, 1981	"	Helen M. a.k.a. Pts.			Hazel M. Dillard, et al	1140	373		Tract 1 Cleveland Sp.
20425 Jan. 15, 1981	"	Farms Co.			C. Douglas Wilson, Inc.	1140	821		26 Tracts Sauguenna Park
20541 Jan. 16, 1981	"			Robert D.	Linda S. Lee Trustee	1140	931		Int. Lot 35 Blackburn St.
21643 Jan 22, 1981	"	Florence L.			Smith & Brooks, Inc.	1141	373		Lot Greenpond Road and restrictions applicable to Wilson Acres
21255 Jan. 23, 1981	"	Acres			Elmer S. Wilson, Inc.	1141	462		Declaration of Covenants, Easements, Acres"
21712 Jan. 29, 1981	"			Raymond A.	Barbara R. Wilson et al	1141	713		Int. 4.52 Acs. Wash Mill Rd. "Lakeview"
22211 Feb. 4, 1981	"		Mike et al		Stephen P. Clements	1142	197	.51	acre Hwy 25
22698 Feb. 10, 1981	"			Trucking Corp.	Columbia Properties, Inc	1142	514	5.553	acres + 1.543 Acres I-85
22695 Feb. 10, 1981	"			Trucking Corp.	Threatt Enterprises, Inc.	1142	516		Easement for ingress & egress
23170 Feb. 16, 1981	"	Hollis et al			Wilson Investors	1142	756		Lot 14 Patti Dr. "Staunton Hgts."
" "	"				" "	1142	756		
23519 Feb. 19, 1981	"	Candace C. et al a.k.a. Pts. Farms Co.			Walker Properties, a.k.a. Pts.	1142	985		Lot Coleman Rd. Forest Hgts"
24613 Mar. 3, 1981	"	David H. + Martha C.			Robert S. White	1143	572		Lot 3 Swinbrier Rd. Sec. II "Lake"
25043 Mar. 6, 1981	"		Investors		Odell Rice	1143	839		Lot 71 Dorchester Blvd. Belle meade

INDIRECT or GRANTEE Index to Deeds — Greenville County, S. C.

2
(N)

KEYS PRINTING CO., GREENVILLE, S. C.

Open at Proper Tab according to First Letter or Letters of Name and refer to Buff Sub-Index sheet for page reference.

FILE NUMBER DATE OF RECORD	GRANTEES FAMILY NAMES	GIVEN NAMES ABCDEFGHIJ	GIVEN NAMES JKLMNO	GIVEN NAMES PQRSTUVWXYZ	GRANTORS	BOOK	PAGE	No. of Acres	BRIEF DESCRIPTION, LOCATION, ETC. (Not Warranted)
25200 Mar. 9, 1981	Wilson		Mildred C.	etal	Lillie Mae Coleman	1143	922		Breckman Ave. "San Juan" Life Estate Int. Reversed - Pt. lot 11
25664 Mar. 13, 1981	"	Elmer S.			John Hickey, Jr.	1144	266		Bonaire Acres, Chick Spgs. Tp. Lot 3 Cor. West Rd. & Wolfe Rd. Park" Chick Spgs. Tp.
26007 Mar. 18, 1981	"	Grace Waldrop			James A. Wilson	1144	528		Int Pt. lot 10 Maple Dr. "Piedmont "North Gate" G'ville Tp.
26008 Mar. 18, 1981	"	Grace Waldrop			James A. Wilson	1144	529		Int lot 21 E. Avondale Dr. Blk H
26009 Mar. 18, 1981	"	Grace Waldrop			James A. Wilson	1144	530		Int lot 10 E. Arnold St.
26010 Mar. 18, 1981	"	Grace Waldrop			James A. Wilson	1144	531		Chick Spgs. Tp. Int lot 3 Cannon Ave. Greer
26505 Mar. 23, 1981	"	C. Douglas, Inc.			Wilson James Co. a Gen. Pte	1144	840	27.15	acres Edwards Rd. Dell"
26674 Mar. 25, 1981	"		M. Margaret	+ Robert A.	Moody P. Wilson	1144	968		Lot 26 Badger Dr. "Dorland"
27423 Mar. 31, 1981	"			Robert L.	Frances P. Hightower	1145	355		Lot Dukeland Dr. also Pt. lot 1 "Pine Brook"
27808 Apr. 3, 1981	"	Betty J.	Ivan K.		Charles E. Swope, et al	1145	644		Pt. lot 316 Edwards Rd. Cherokee Forest"
28449 Apr. 10, 1981	"	Ben F.		Roberta L.	William L. Caraway	1146	9		Lot 61 Brentwood Cr. "Lyndale" Terrace"
29111 Apr. 16, 1981	"	James Co. a Gen. Pte			Hester Burrell Willis	1146	400		Lot 13 Furman Hall Rd. "Furman"
29856 Apr. 24, 1981	"	Gladys			Violet Calloway	1146	916	2.80	acres Irony Ck Rd. Saluda Tp.
30293 Apr. 29, 1981	"	David M.		Jammy S.	Jeffrey T. Mitchell, et al	1147	122		Lot 63 Chesterfield Est. Sec. IV Sec. III
30629 May 1, 1981	"		Westons		Wayne E. Guffey, et al	1147	294		Lot 152 Libby Lane "Hillsborough" S'ville
30699 May 4, 1981	"	Ava J.			Builders & Developers, Inc.	1147	372		Lot 46 Westwood South Sec. 2

INDIRECT or GRANTEE Index to Deeds — Greenville County, S. C.

KEYS PRINTING CO., GREENVILLE, S. C.

Open at Proper Tab according to First Letter or Letters of Name and refer to Buff Sub-Index sheet for page reference.

FILE NUMBER DATE OF RECORD	GRANTEES FAMILY NAMES	GIVEN NAMES ABCDEFGHIJ	GIVEN NAMES JKLMNOPQ	GIVEN NAMES RSTUVWXYZ	GRANTORS	BOOK	PAGE	No. of Acres	BRIEF DESCRIPTION, LOCATION, ETC. (Not Warranted)
31128 May 7, 1981	Wilson			Investors	Joseph R. Brown, et al	1147	633		Lot 15 Patti Dr. "Stanton Hgts"
32236 May 19, 1981	"	Farms Co. a Gen Pts.			Walker Properties, a Gen Pts.	1148	323		26 Parcels
32393 May 20, 1981	"	Douglas M.			Douglas Company	1148	482		Lot 1.43 Acres New Buncombe Rd. Prop. Reg.
32885 May 27, 1981	"			Judy D. et al	Thomas M. Willons	1148	853		Unit 1-B Heritage Court Horiz
33458 June 2, 1981	"	Cecil E. & Martha Jo			Thomas M. Doherty et al	1149	149		Tree Plantation Lot 78 Spring Hill Dr. Nalley
33537 June 2, 1981	"	Alice M. & Joe R.			Jerry N. Marsh Blended	1149	191		Lot 35 Bell Farm Acres Sec 2
33810 June 4, 1981	"	Douglas M. et al			Lawrence J. Sherr Jr. et al	1149	403		23 Acres Option to Purchase Real Estate
34373 June 11, 1981	"	Cynthia H. &		Steven M. Woodrow Wilson Jones et al	Farma, Inc.	1149	760		Lot 56 Hwy. 415 Paris Lewis Sect
34780 June 16, 1981	"	Eva A. +		Richard L. East Greenville County		1150	58		Memorandum of Contract St. Stone Land Co. Sec. 7.
1155 July 14, 1981	"	Farms Co. a Gen Pts.			A. P. Lee	1151	658		Pt. lot 8 Cr. Garreux & Elizabeth
1154 July 14, 1981	"	Farms Co. a Gen Pts.			Lucile C. Meares	1151	659		Lot Jones Gap Rd. River Falls
4691 July 20, 1981	"	Douglas Pts. et al			May E. Whitley, Jr. et al	1152	18		Unit 4-F Yorktown Horiz Prop. Reg.
3976 Aug. 13, 1981	"	Jancy O. +	S. Lewis		H. J. Martin, et al	1153	472		Lot 34 Adams Mill Est
4447 Aug 14, 1981	"	David H. et al			Foot Hills Delta P. Inc.	1153	688		Lot 54 Conebrake I
" "	"	Gloria Jeanne H. et al			" " "	1153	688		
4707 Aug 20, 1981	"			Marie et al Robin	Perry Alton Fowler, Jr	1153	861		any lies Pt. also Pt. 4 Lots Lot 7 Gridley St. (Moxagan)

INDIRECT or GRANTEE Index to Deeds — Greenville County, S. C.

KEYS PRINTING CO., GREENVILLE, S. C.

Open at Proper Tab according to First Letter or Letters of Name and refer to Buff Sub-Index sheet for page reference.

FILE NUMBER	DATE OF RECORD	GRANTEES FAMILY NAMES	GIVEN NAMES ABCDEFGHIJ	GIVEN NAMES JKLMNO	GIVEN NAMES PQRSTUVWXYZ	GRANTORS	BOOK	PAGE	No. of Acres	BRIEF DESCRIPTION, LOCATION, ETC. (Not Warranted)
5570	Aug. 31, 1981	Wilson	a Gen Pts. Farms Co.			Joe S. Thomason	1154	348		Ave) + Amanda St. (Argonne St) Dixie Hgts 2nd lot 34 + Pt. lot 35 Briarcliff Dr. Central
5569	Aug. 31, 1981	"	"			Bob K. Jones	1154	346		Ave) + Amanda St. (Argonne St) Dixie Hgts. 2nd lot 34 + Pt. lot 35 Briarcliff Dr. Central
6031	Sept. 3, 1981	"		Jamie C.		Lila R. Wilson	1154	623		Durable Power of attorney
6505	Sept. 10, 1981	"	a Gen. Pts. Farms Co.			H. Herman Walker, III	1154	867	4.27	Cleveland Tp. (See Book 995 pg. 555 for map) Acres = Lot 3 River Falls
7013	Sept. 16, 1981	"		d.b.a. P & W Builders Wallace L.		Poinsett Realty Co.	1155	170		Lot 257 Poinsettia, Sec. V 8ville
7149	Sept. 17, 1981	"	a Gen Pts. Farms Co.			Larry L. Webb	1155	265		Lot 23 Brookdale Ave. Fair Heights Sec. 3
7545	Sept. 23, 1981	"		James Dyan, Jr.		James D. Wilson, et al	1155	644		Lot 115 Dunean Mills Village
7882	Sept. 29, 1981	"		Kenneth L. et al		Richard E. Menendez	1155	855		Lot 8 Cannon Lane "Forest Hills"
"	"	"		Marianne C. et al		" " "	1155	855		
8030	Sept. 29, 1981	"			Steve D. et al	George Frank Wilson, Jr.	1155	961		Lot Memorial Dr. Est. O'Neal Jg
8116	Sept. 30, 1981	"			Robert J. III	John Henry Ware, et al	1155	989		Lot 16
8461	Oct. 2, 1981	"		Norma J.		Ramon D. Wilson	1156	194		Power of Attorney "Fiddlers"
9588	Oct. 15, 1981	"	a Gen. Pts. Farms			J & B Investment Company	1156	852		Int. Lot 50 Antioch Church Rd.
10295	Oct. 23, 1981	"		Douglas M. et al		James A. Mullinax	1157	245		Lot 13 Montic Drive
10967	Nov. 2, 1981	"		C. Douglas, Inc.		Westminster Co. Inc.	1157	657		Also lot 39, 98 + 101 Oak Forest Sec. III + Sec. IV Lots 168, 142 + 130 Brookfield East Sec I
11135	Nov. 4, 1981	"			Paul F.	Howard R. Wood, et al	1157	735		"Honested Acres II" Lot 20 R/W Maywood Dr.

INDIRECT or GRANTEE Index to Deeds — Greenville County, S. C.

KEYS PRINTING CO., GREENVILLE, S. C.

Open at Proper Tab according to First Letter or Letters of Name and refer to Buff Sub-Index sheet for page reference.

FILE NUMBER DATE OF RECORD	GRANTEES FAMILY NAMES	GIVEN NAMES ABCDEFGHIH	GIVEN NAMES IJKLMNO	GIVEN NAMES PQRSTUWXYZ	GRANTORS	BOOK	PAGE	No. of Acres	BRIEF DESCRIPTION, LOCATION, ETC. (Not Warranted)
13965 Dec. 14, 1981	Wilson		et al James W.		George E. Mappin, et al	1159	429		Lease
" "	"		et al Mary F.		" " " " "	1159	429		
14960 Dec. 29, 1981	"	a Gen. Pts. of Farmers Company			Walker & Walker Invest. Co.	1160	92		Epts. Int. lot 19 Baling Rd. "Plantation by orig. deed au. bk. 1138 pg. 674 & 675
15081 Dec. 30, 1981	"		Lewis, et al		James M. Jumbain, et al	1160	204		Int. lot 2 - 3. 2.7 ac. Cleveland Twp Marshall Forest
17035 Jan. 29, 1982	"	Cleveland B.	Martha E.		James B. Ely	1161	617		Pl. lots 7 & 8 Riverside Drive Sec. C
17068 Jan. 29, 1982	"			Co. a Gen. Pts. of Wilson Farms	Charles A. Pollard, Jr.	1161	645		Lot 31 Croft St. Stone Land Co.
20587 Mar. 15, 1982	"	Gregory D.			Jerry D. Anthony, et al	1163	892		Lot 19 B Sec. H. Woodville Hgts. 22.779 acres
21003 Mar. 19, 1982	"	cancelled Doris S. Tankersley Douglas M. et al		Deed BK. 1196 pg 980 Sept 22, 1983 # 9762	Lawrence D. Sherer, Jr.	1164	144		Option to Purchase Real Estate
21411 Mar. 25, 1982	"	cancelled Doris S. Tankersley Douglas M. et al	Mark D.		Elmer S. Wilson, Inc.	1164	352		Lot 9 Elcom St. "El-Rex Epts." 22.779 Acres
21609 Mar. 29, 1982	"	cancelled Doris S. Tankersley Douglas M. et al			Lawrence D. Sherer, Jr.	1164	515		Memorandum of option to purchase Mandlin
21764 Mar. 30, 1982	"		Mary P.		C. S. Parthenon	1164	633		Int. lot 45 Fairfield Dr. "Blendale"
21925 Apr. 1, 1982	"			Robert D. Jr.	R. D. Wilson	1164	777		Lot 6 First Ave. Sunny Slope
22186 Apr. 2, 1982	"		Mildie S. & Robert J.	III et al	Overlook Properties a Partnership	1164	916		Memorandum of Partnership Agreement
22393 Apr. 6, 1982	"	Don W. et al			William Sylvester Loftis	1165	28		Lot Davis St. Deer Creek Spg. Co. by orig. see deed bk. 1164 pg. 352
22435 Apr. 6, 1982	"		Mark D.		Elmer S. Wilson, Inc.	1165	49		Re-Record Lot 9 Elcom St. "El-Rex Epts."
23450 Apr. 21, 1982	"		Nancy L.		Arvid Barton	1165	646		Lot 188 River Way Pioneer Park

INDIRECT or GRANTEE Index to Deeds — Greenville County, S. C.

(P)

KEYS PRINTING CO., GREENVILLE, S. C.

Open at Proper Tab according to First Letter or Letters of Name and refer to Buff Sub-Index sheet for page reference.

FILE NUMBER DATE OF RECORD	GRANTEES FAMILY NAMES	GIVEN NAMES ABCDEFGH	GIVEN NAMES IJKLMNOP	GIVEN NAMES PQRSTUVWXYZ	GRANTORS	BOOK	PAGE	No. of Acres	BRIEF DESCRIPTION, LOCATION, ETC. (Not Warranted)
23713 Apr. 23, 1982	Wilson			Scrogge, et al Patricia	Dora Scrogge	1165	823		Lot, also Lot 36 Rogers Ave.
24004 Apr. 28, 1982	"			Rufus C. Jr.	H. Harold Smith	1166	50		2 Tracts O'Neal Tp.
26337 May 26, 1982	"	Brenda R.		et al Ronald E.	Elford J. Campbell	1167	530		Lots 2 & 3 Hwy. 14
28309 June 17, 1982	"	"		et al Jamara W.	Gwynell C. Wilson	1168	742		Lot, E. Gulliver St. Ft. Inn
"	"	"		"	" " "	1168	742		
28874 June 24, 1982	"	Dwayne R.	et al		Jerry L. Couch	1169	136		Lot 97 & Ad Lot 98 Kenmore Dr. "Rockvale" Sec. I Gantt Tp.
"	"	Barbara H.	et al		" " "	1169	136		
226 July 2, 1982	"	"		Robert A.	Ruth A. Nicholson	1169	634		Agreement Right-of-Way and/or Easement
222 July 2, 1982	"	"		Robert A.	Furman University	1169	639	13.470	Acres.
2916 Aug 4, 1982	"	Mary F.			Julia R. Hollis	1171	466		Maple Dr.) Also strip Lot 23 N. Wooddale Dr. (formerly
3092 Aug 6, 1982	"	James Co., et Gen Pts.			Marie A. Case	1171	626	6.9	acres Lisa Cr. Saluda Tp. Park
5857 Sep. 8, 1982	"	Grace W. & James A.		Goods Co.	P. R. Long, Jr. et al S/A John Richard Vaughn	1173	490		Part lot 10 Maple Crest St. Piedmont
5976 Sept. 9, 1982	"	"		Sporting	John Richard Vaughn, Sr. Co of S.C. Inc. S/A associates	1173	568	.554	acres Laurens Rd. (Hwy 14)
7124 Sept. 22, 1982	"	Ken W.	et al		associates Financial Services Pennington	1174	355		Lot 4 James Alley (Judy St.)
7711 Sept. 29, 1982	"	Dan W.			Agnes Ruth Greaves	1174	749	.21	Ac. Cr. Stewart Ave. & Duke St. Chick Spgs. Tp. Greer
7936 Sept. 30, 1982	"	Dan W.	et al		William Toy Edwards	1174	870		Lot 6 Lindall St. & Westfield Ave.

INDIRECT or GRANTEE Index to Deeds — Greenville County, S. C.

()

KEYS PRINTING CO., GREENVILLE, S. C.

Open at Proper Tab according to First Letter or Letters of Name and refer to Buff Sub-Index sheet for page reference.

FILE NUMBER DATE OF RECORD	GRANTEES FAMILY NAMES	GIVEN NAMES ABCDEFGHIJ	GIVEN NAMES KLMNO	GIVEN NAMES PQRSTUVWXYZ	GRANTORS	BOOK	PAGE	No. of Acres	BRIEF DESCRIPTION, LOCATION, ETC. (Not Warranted)
8049 Oct. 1, 1982	Wilson	Barbara S.			Elizabeth B. Miller	1174	937		Plots 4 & 5 Fall Lake Drive Avs.; East Highland Estates Sec. 2
8298 Oct. 5, 1982	"	Diana C.			Creative Investors, P.H.S.	1175	116		Int. Lot 16 Vintage and Westview "San Juan Villa"
9163 Oct. 14, 1982	"		Mildred C.	etal	Lillie Mae Coleman	1175	725		Int. Lot 11 Brockman Ave.
9621 Oct. 20, 1982	"			etal	Formerly Christian H. Trotter	1175	945	}	Lot 90 Aberdeen Dr. & Melville Ave. "Park Hill"
"	"			etal	Christian Holliday Douglas	1175	945		
"	"				Sharon P.	1175	945		
9700 Oct. 21, 1982	"	Elsie H.			Lillie Wilson	1176	4		Int. Tract 4 Butler Tp.
10925 Nov. 4, 1982	"			Sonia H. A.	Barbara Jean P. Looper	1176	647		Pl. Lot 19 Sec. H. Woodville Hts.
11410 Nov. 10, 1982	"			William E.	Louise O. Jordan	1177	62	10.87	Ac. Holiday Br. Rd. Rd. Pelham St. (Rd) Green Chick, Sog. Tp.
12597 Nov. 23, 1982	"	Dan W.	etal		C. W. Mc Climon	1177	763		Lot 8. Main St. (Formerly Montclair)
13280 Dec. 1, 1982	"		Roger	S. J. 1.	Wayne W. Freeman	1178	226		Lot 26 Knottwood Park"
13577 Dec. 6, 1982	"		Kathy	William	Arvid Aartun	1178	435		Lot 213 Hagood Rd. "Pioneer
14932 Dec. 20, 1982	"		Nancy L.		Maggie B. Ragan	1179	273		General Power of Attorney Hills"
15986 Dec. 30, 1982	"	Eugene Alfred	Lila B.	Gail Sharon	Clara Taylor Wilson	1180	75		Lot H. Garramy St. "North
17824 Jan 20, 1983	"		Elizabeth	Susan	Sheryl Wilson Hoskins	1181	178		General Power of attorney Ranchettes
17915 Jan 24, 1983	"		James R., Jr.		Peggy A. Martin, Indiv.	1181	229	5.6	Acres = Lot 4 Club View Ranchettes
17923 Jan 24, 1983	"		James R., Jr.		Dary M. Stroud	1181	230		Tract 5 Club View

INDIRECT or GRANTEE Index to Deeds — Greenville County, S. C.

(D)

KEYS PRINTING CO., GREENVILLE, S. C.

Open at Proper Tab according to First Letter or Letters of Name and refer to Buff Sub-Index sheet for page reference.

FILE NUMBER DATE OF RECORD	GRANTEES FAMILY NAMES	GIVEN NAMES ABCDEFGH	GIVEN NAMES IJKLMNO	GIVEN NAMES PQRSTUVWXYZ	GRANTORS	BOOK	PAGE	No. of Acres	BRIEF DESCRIPTION, LOCATION, ETC. (Not Warranted)
17916 Jan 24, 1983	Wilson		James R. Jr.		H. B. Cooper	1181	231		Ranchette Tracts 1, 2, 3, 6 & 7 Club View
19110 Feb. 2, 1983	"	Douglas M.	+ Sidney M.	etal	C. Douglas Wilson Inc.	1181	962		I Int Lot 168 Brookfield East Sec.
19147 Feb. 3, 1983	"	Donna K.	+ as in	Russell L.	John C. Galloway, H. B. Cooper	1181	989		Lot Satterfield Rds.
20174 Feb. 15, 1983	"		James R. Jr.		H. B. Cooper	1182	565	4.08	ac. G. Jones Mill, Scuffletown, +
20178 Feb. 15, 1983	"	Amelia C.			Johnny E. Wilson	1182	557		Int. lot 4 Washington ave.
20776 Feb. 22, 1983	"	Farms	a Gen. Pts.		Joe G. Thomason	1182	950		Estate Int. Lot 19 Boling Rd. Plantation
20774 Feb. 22, 1983	"	Farms, Co.	a Gen. Pts.		Bob R. James	1182	954		Briarcliff Dr. + Amanda St. Dixie Hgts. Quit Claim Deed Int. Lot 34 + Pt. 35 Cr.
20775 Feb. 22, 1983	"	Farms Co.			Joe G. Thomason	1182	952		Briarcliff Dr. + Amanda St. Dixie Hgts. Quit Claim Int. Lot 34 + Pt. 35 Cr.
20773 Feb. 22, 1983	"	Farms	a Gen. Pts.		J & B Investment Co.	1182	956		Sidleywild Int. Lot 50 Antioch Church Rd.
21865 Mar. 3, 1983	"	Ben F. Sr.	+ Roberta L.		L. + P. Enterprises, Inc.	1183	583		Lot 62 Brentwood Cr. Lynndale
22715 Mar. 10, 1983	"		Marsha L.		Smith + Steele Builders, Inc.	1184	181		Lot 129 Pineforest
23192 Mar. 16, 1983	"	Farms Co.	a Gen. Pts.		John N. Walker, etal	1184	439		S/D Int. Lot 98 Oak Forest, Sec. IV
23193 Mar. 16, 1983	"	Farms Co.	a Gen. Pts.		John N. Walker, etal	1184	440		St. Also Strip Int. Lots 14 + 14 A East Washington
23194 Nov. 16, 1983	"	Farms Co.	a Gen. Pts.		Douglas W. Walker	1184	441		S/D Int. Lot 98 Oak Forest Sec. IV
23195 Nov. 16, 1983	"	Farms Co.	a Gen. Pts.		Douglas W. Walker	1184	442		St. Also Strip Int. Lots 14 + 14 A East Washington
23196 Nov. 16, 1983	"	Farms Co.	a Gen. Pts.		Elizabeth W. Walker, etal	1184	443		Int. Lot 98 Oak Forest, Sec. IV S/D

INDIRECT or GRANTEE Index to Deeds — Greenville County, S. C.

KEYS PRINTING CO., GREENVILLE, S. C.

Open at Proper Tab according to First Letter or Letters of Name and refer to Buff Sub-Index sheet for page reference.

FILE NUMBER DATE OF RECORD	GRANTEES FAMILY NAMES	GIVEN NAMES ABCDEFGHIJ	GIVEN NAMES JKLMNO	GIVEN NAMES PQRSTUVWXYZ	GRANTORS	BOOK	PAGE	No. of Acres	BRIEF DESCRIPTION, LOCATION, ETC. (Not Warranted)
24013 Mar 23, 1983	Wilson			James R., Jr.	N. B. Cooper	1184	881	0.17	Ac. Hewitt Rd.
24824 Mar 30, 1983	"	Douglas M.			David D. Douglas a Pts	1185	258		Assignment of Contract Prop Reg.
24806 Mar 30, 1983	"	Douglas M.			Creative Investors	1185	266		Unit 12-D McDaniel Hgts Horiz Gantt Tp.
24806 Mar 30, 1983	"	Douglas M.			Creative Investors a Pts.	1185	267		Lot 25 Gayle St. "Rockvale" Sec. 1 Rd.
25547 Apr 5, 1983	"		Marjorie Long		Buena Vista Long	1185	724		Life Estate .5.14 Acres Fork Shoals
25703 Apr 6, 1983	"			Sonya Lee H. etal	Arthur Wilson Dev.	1185	820		Lots 14 + 15
27014 Apr 18, 1983	"			Ronald L. etal	Sec. of Housing & Urban	1186	540		Lot 71 Oakview Sec. 5-B
27736 Apr 25, 1983	"			Samuel W. Danielsen etal	The Fortis Corp.	1186	968		Lot 34 Palmetto Downs Sec. II
"	"			Suzanne	" " "	1186	968		
28680 May 2, 1983	"	Alfred J. etal			Orian R. Hester etal	1187	454		
"	"	Cynthia M. etal			" " "	1187	454		Lot 165 Vine Hill Rd. Pinewood
30063 May 12, 1983	"	Farm Co.			Patsy J. Alexander	1188	156		Int Tract 2-9 Acres Also Int agreement
30065 May 12, 1983	"	Farm Co.			J. D. Drammell, III	1188	158		Int Tract 2-9 Acres Also Int agreement
30064 May 12, 1983	"	Farm Co.			Dolly J. Miller	1188	160		Int Tract 2-9 Acres Also int agreement
30067 May 12, 1983	"	Farm Co.			Virginia J. Wallis	1188	162		Int also not 28 Dec A 6.90 Acres - Tract 1 Pine Falls Cleveland
30066 May 12, 1983	"	Farm Co.			Robert C. Drammell	1188	164		Do Also int agreement Tract 3-9 Acres Pine Falls Cleveland

INDIRECT or GRANTEE Index to Deeds — Greenville County, S. C.

2
(B)

KEYS PRINTING CO., GREENVILLE, S. C.

Open at Proper Tab according to First Letter or Letters of Name and refer to Buff Sub-Index sheet for page reference.

FILE NUMBER DATE OF RECORD	GRANTEES FAMILY NAMES	GIVEN NAMES ABCDEFGHIJ	GIVEN NAMES JKLMNO	GIVEN NAMES PQRSTUVWXYZ	GRANTORS	BOOK	PAGE	No. of Acres	BRIEF DESCRIPTION, LOCATION, ETC. (Not Warranted)
30068 May 12, 1983	Wilson	Farms Co.			Lois Drammell	1188	166		To also Int agreement Tract 4-9 Ches Pine Falls Cleveland
32495 June 1, 1983	"		Mildred C.	et al	Calvin C. Coleman, et al	1189	299		Agreement
33157 June 8, 1983	"			Shelly A	John Wilson, et al	1189	861		Lot 37 Friendship Heights Ft Jon Ft. Jon.
33852 June 14, 1983	"		John +	Susie Mae	Shelly A. Wilson	1190	224		Lot 37 Friendship Heights
33965 June 15, 1983	"		Mary P.		C. S. Parthemou	1190	273		Property Line Agreement
34959 June 23, 1983	"	Darryl W. +	Linda L.		Frank S. Poe Jr. et al D/B/A Fairlane Fin. Svc. Inc.	1191	34		Lot 9 (3.2 acres) Halwoods Rd. Berea Forrest, Sec 2.
35167 June 24, 1983	"	Deborah K.	+	Robert W.	First Financial Services	1191	85		Lot 29, Berea Forest Circle
35855 June 30, 1983	"	David, Jr.			David Wilson, et al on. D.	1191	433	1.75	Acres Wright Rd.
11 July 1, 1983	"			Rachel J.	James R. Wilson Jr.	1191	589		Pt Lot 14 Grove Rd.
191 July 1, 1983	"	Doris L +	Keith G.		Lucille J. Wilson	1191	624		Sp. P. Int Int lot line St East Cree Chick
62 July 1, 1983	"	Glenna W +		Timothy L.	W.N. Keslie Inc.	1191	571		Lot 188 Heritage Lakes
200 July 6, 1983	"	Farms Co			_____	1191	780		Acres Restrictive Covenants for 20,3 7/1/90, see Deed Book 1409-340
1344 July 13, 1983	"		Noah R.		Mary Agnes Wilson	1192	294		Power of Attorney - Amended
1345 July 13, 1983	"		Mary Agnes		Noah R. Wilson aka Frances Lynn Wilson	1192	284		Power of attorney Chick Sp. P.
3081 July 28, 1983	"		Moody P.		Frances D. Lynn	1193	214		Int lot 42 Lake view Heights
4966 Aug 11, 1983	"	Farms Co. a	Shon Pts.		Harry Williams et al	1194	222		Lot 12 Valley View Rd.

over

INDIRECT or GRANTEE Index to Deeds — Greenville County, S. C.

KEYS PRINTING CO., GREENVILLE, S. C.

Open at Proper Tab according to First Letter or Letters of Name and refer to Buff Sub-Index sheet for page reference.

FILE NUMBER DATE OF RECORD	GRANTEES FAMILY NAMES	GIVEN NAMES ABCDEFGHIJ	GIVEN NAMES JKLMNO	GIVEN NAMES PQRSTUVWXYZ	GRANTORS	BOOK	PAGE	No. of Acres	BRIEF DESCRIPTION, LOCATION, ETC. (Not Warranted)
5978 Aug 19, 1983	Wilson		John R. +	Shala R.	Jr. et al J. Frank Chestain	1194	721		Shellstone Park lot 18, 5.37 ac Lawrence Ave
8087 Sept 8, 1983	Wilson	Barbara A.	Kenneth E.		Joseph Taylor	1195	965		lot 15 Pebble Creek, Phase II See Lake Hys Sec 2
9350 Sept 20, 1983	Wilson	Bobby H.			Evelyn R. Wilson (Farrell) et al	1196	701		Int. lot 78 Lake Forest Dr. Stone for orig see deed Bk 1149 pg 403
9462 Sept 22, 1983	"	Douglas M. et al			Lawrence D. Sheren et al	1196	980		Cancellation of option Agreement for orig see deed Bk 1149 pg 515
9462 Sept 22, 1983	"	Douglas M. et al			Lawrence D. Sheren et al	1196	980		Cancellation of option Agreement for orig see deed Bk 1149 pg 444
9462 Sept 22, 1983	"	Douglas M. et al			Lawrence D. Sheren J. et al	1196	980		Cancellation of option Agreement Seattle Hys Sec 1
14508 Nov 2, 1983	"	Jarms Co.			William C. Buchanan	1199	755		Pt lot 7 Chestnut Ridge Rd.
14679 Nov 3, 1983	"	C. David + Kathy B.			Fronza J. Hoffman	1199	828		lot Hindman Rd. O'Neil sp. O'neal sp.
14678 Nov 3, 1983	"	Charles D. + Katherine B.			Harold Hindman et al	1199	829		Int lot Hindman Rd.
14905 Nov 4, 1983	"	Hallis E. et al			H. Elaine Tharnhill	1199	975		Int. 0.42 acre, Congaree Rd.
14904 Nov 4, 1983	"	Hallis E. et al			Ann R. Jordan	1199	977		Int. 0.42 acre, Congaree Rd.
14912 Nov 4, 1983	"	Hallis E. et al			James B. Morris	1199	979		Int. 0.42 acre, Congaree Rd.
14906 Nov 4, 1983	"	Hallis E. et al			Patricia Morris	1199	973		Int. 0.42 acre, Congaree Rd.
14908 Nov 4, 1983	"	Hallis E. et al			David L. Clinkscale	1199	981		Int. 0.42 acre, Congaree Rd.
14909 Nov 4, 1983	"	Hallis E. et al			Anselene M. Morris	1199	983		Int. 0.42 ac. Congaree Rd.
14911 Nov 4, 1983	"	Hallis E. et al			M. Elizabeth Wyatt	1199	985		Int. 0.42 ac. Congaree Rd.

INDIRECT or GRANTEE Index to Deeds — Greenville County, S. C.

Open at Proper Tab according to First Letter or Letters of Name and refer to Buff Sub-Index sheet for page reference.

(5)

FILE NUMBER DATE OF RECORD	GRANTEES FAMILY NAMES	GIVEN NAMES ABCDEFGHIJ	GIVEN NAMES KLMNO	GIVEN NAMES PQRSTUVWXYZ	GRANTORS	BOOK	PAGE	No. of Acres	BRIEF DESCRIPTION, LOCATION, ETC. (Not Warranted)
14910 Nov. 4, 1983	Wilson	Hollis E. et al			ella Mae Eichelberger	1199	987	2.45	Acres Congaree Rd.
14907 Nov 4, 1983	"	Hollis E. et al			Anna L. Morris	1199	989		cont. 0.42 acre Congaree Rd.
14969 Nov 7, 1983	"			Patricia J.	M. G. Proffitt, Inc.	1200	41		Strip from Regime Unit 28-D Sugar Creek Villa
15046 Nov 7, 1983	"			James D. + Sharon M.	Palmetto Builders of Greenville, Inc.	1200	69		Lot 34 Quincey Cr. Sec 2
15679 Nov 14, 1983	"			Olin Brady	Wanda J. Wilson	1200	419		cont Lot 14 S. Saluda River Ridge Rd. Beattie Heights, Sec 2
16005 Nov 22, 1983	"	a ben pto. Farmers Co.			Kenneth Bennett et al	1201	95		cont claimed part of lot 1 Chestnut
16872 Nov. 23, 1983	"			Shirley K.	Mary N. Rain	1201	215		power of attorney
16845 Nov 23, 1983	"			Lee + Patricia A	Mary Lee Hembree	1201	212		part lot 65 Concord St. Fair Grounds
17600 Dec 1, 1983	"			Gilbert et al	J. C. Eaton	1201	663		part outlay of part tract 1 = 12.9 ac. Holland Ford
17484 Dec 1, 1983	"			Patricia A. et al	Louise Hayes Rice	1201	716	2	acres
18411 Dec 9, 1983	"			Lee + Patricia A	Sec. of Housing + Urban Dev	1202	213		miles Sec B Lot 130 "B" St. Woodside
18886 Dec 14, 1983	"	Billy K			Cheryl B. Howard et al	1202	400		lot 116 Glen Grove Park
19520 Dec 20, 1983	"			John L.	Michael D. Barrett	1202	791		Limited Power of attorney
19519 Dec 20, 1983	"			John L.	John S. Barrett	1202	789		power limited Power of attorney Remaining
20616 Dec 30, 1983	"	a ben pto. Farmers Co.			Anne S. Blakely	1203	543	4.57	Acres Duckworth Rd.
20922 Jan 4, 1984	"			Sidney M.	C. Douglas Wilson, Inc.	1203	754	27.15	Acres Edwards Rd.

INDIRECT or GRANTEE Index to Deeds — Greenville County, S. C.

Open at Proper Tab according to First Letter or Letters of Name and refer to Buff Sub-Index sheet for page reference.

FILE NUMBER DATE OF RECORD	GRANTEES FAMILY NAMES	GIVEN NAMES ABCDEFGHIJ	GIVEN NAMES JKLMNO	GIVEN NAMES PQRSTUVWXYZ	GRANTORS	BOOK	PAGE	No. of Acres	BRIEF DESCRIPTION, LOCATION, ETC. (Not Warranted)
21012 Jan 5, 1984	Wilson			Rachel J.	James Robert Wilson et al	1203	808		General Power of attorney
21485 Jan 10, 1984	"	Harold & Judy			Doris Blankenship et al	1204	99		Lot 1.46 Acres, Paris Mtn Sp.
21486 Jan 10, 1984	"	Harold & Judy			Doris Blankenship et al	1204	100		Lot 1.27 Acres, Paris Mtn. Sp.
23472 Jan 30, 1984	"		James Arthur		Shirley W. Stillwell	1205	381		Lot 216 Old Trail Rd. Pineforest
24123 Feb 3, 1984	"	Arthur			Robert Lee Robbins et al	1205	784		Lot 40+41 Cleveland Sp.
24324 Feb 7, 1984	"			Jerry Dale	Preston H. Phillips et al	1205	917		Forest Ests. Also Lot Fairfield Rd. Lot 173 West Belvidere Rd. Sewer Agreement
24550 Feb 9, 1984	"	Harold & Judy			Richard Mark Ferguson et al	1206	65		Right of way or Easement
26820 Mar 1, 1984	"			Robert J.	The Henderson Co.	1207	300		Lot 115 Lanes Rd, East Park
29435 Mar 23, 1984	"	C.C. Jr. +	Patricia N.		George Daniel Williams et al	1208	809		Sec 1 Lot 22, Sheffield Dr. Canterbury
29860 Mar 27, 1984	"	Edgar Joe +	Phyllis		Edgar Joe Wilson	1209	29	9	Acres. Chick Spg Sp.
30571 Apr 2, 1984	"	Albert E. + Myra L.			A. J. Pennerette	1209	604		Lot 22, Farr Ests
30873 Apr 4, 1984	"		Nancy L.		Marceum Mace et al	1209	807		Cleveland Sp. 5 Tracts, Pioneer Park
31184 Apr 6, 1984	"	C. Barry et al			Valentine Bros. Builders Inc.	1210	36		Lot 15 Northwood, Sec 3
" "	"	Barbara B. et al			" " "	1210	36		
31368 Apr 9, 1984	"			J. Lewis	Rachel Louise H. Thompson	1210	134		Power of Attorney

Over

(over)

INDIRECT or GRANTEE Index to Deeds — Greenville County, S. C.

KEYS PRINTING CO., GREENVILLE, S. C.

Open at Proper Tab according to First Letter or Letters of Name and refer to Buff Sub-Index sheet for page reference.

(T)

FILE NUMBER DATE OF RECORD	GRANTEES FAMILY NAMES	GIVEN NAMES ABCDEFGH	GIVEN NAMES IJKLMNO	GIVEN NAMES PQRSTUVWXYZ	GRANTORS	BOOK	PAGE	No. of Acres	BRIEF DESCRIPTION, LOCATION, ETC. (Not Warranted)
32062 Apr 13, 1984	Wilson			etal Stephen D. Sherry B.	The Farris Corp.	1210	469		Lot 113 Sutton Place
" "	"				" " "	1210	469		
32160 Apr 16, 1984	"		Margaret & Robert E.		Lucius Dalk etal	1210	545		Augusta Acres, East Sp. Lot 261 Henderson Ave.
32298 Apr 17, 1984	"	Henry Clay			Mary R. Williamson	1210	593		Lot, R. Hett St. Also Lot.
32598 Apr 19, 1984	"		Nancy S. etal		Manley Green	1210	746		Lots 8 & 9 State Hwy No. 8135 Washington St. O'Neal Sp.
" "	"		James P. etal		" "	1210	746		
32929 Apr 20, 1984	"	Brooke P.	Jimmy M.		James C. Barber etal	1210	963		Lot 6 Entrance Rd.
34062 May 1, 1984	"		Linda S. & Steven R.		Gerald A. Nixon etal	1211	585		Lot 148 Canebrake Sec 1
34389 May 2, 1984	"			Dickey	Wilson Twine	1211	769		Lot 152 Kirby Ln Hillbrough Sec
34631 May 4, 1984	"	Elsie A.			Lillie Wilson	1211	938		Int. Tract 4, Butler Sp.
34632 May 4, 1984	"	Grady			Lillie Wilson	1211	939		Int. Tract 4, Butler Sp.
34633 May 4, 1984	"		J. T.		Lillie Wilson	1211	940		Int. Tract 4, Butler Sp.
35021 May 8, 1984	"		Harold & Judy		Sarah S. McCrary	1212	181		Tract 1 = 2.79 Acs. In Reg. Sub-Index bk. 892 pg. 501
35181 May 9, 1984	"		C. Douglas & Co.		Pleasantdale Apartment Co.	1661	800		Amendment to Regulatory Agreement
36846 May 21, 1984	"		Frances O.		George E. Manias etal	1213	30		Lease Agreement No 14 Fairview Sp.
38952 May 23, 1984	"		Glenna W. & Timothy L.		Jed W. Keller	1213	219	1.06	Acs Hospital St. & S.C. Hwy

INDIRECT or GRANTEE Index to Deeds — Greenville County, S. C.

KEYS PRINTING CO., GREENVILLE, S. C.

Open at Proper Tab according to First Letter or Letters of Name and refer to Buff Sub-Index sheet for page reference.

FILE NUMBER DATE OF RECORD	GRANTEES FAMILY NAMES	GIVEN NAMES ABCDEFGHIJ	GIVEN NAMES KLMNO	GIVEN NAMES PQRSTUVWXYZ	GRANTORS	BOOK	PAGE	No. of Acres	BRIEF DESCRIPTION, LOCATION, ETC. (Not Warranted)
38014 June 1, 1984	Wilson			Ronald A. ^{et al}	Michael J. Harris ^{et al}	1214	74		Agreement
"	"			Retha J. ^{et al}	" " " "	1214	74		
38026 June 1, 1984	"			Ronald A. ^{et al}	Drew V. Fricks ^{et al}	1214	77		Lot 29 Lagoon Dr. Stratford Sec II
"	"			Retha J. ^{et al}	" " " "	1214	77		
38126 June 1, 1984	"		Michael V. ^{et al}		Jerry T. Scott ^{et al}	1214	104		Pt Lot 195 Sunny Slopes Sec 3
"	"		Janet R. ^{et al}		" " " "	1214	104		
38740 June 7, 1984	"	Alfred T. ^{et al}			Louise A. Wilson	1214	530		Sec III Chick Spg Sp. Lot 145 Wade Hampton Gardens
39282 June 12, 1984	"			Roy L. ^{et al}	John B. Barnett IV	1214	754		Lot 3 Plum Tree Ct.
"	"			Shirley J. ^{et al}	" " " "	1214	754		
40001 June 19, 1984	"	Don J. ^{et al}			Deeland Proprietor	1215	273		Lot 1 Snow Point
"	"	Carolyn ^{et al}			" " " "	1215	273		
40238 June 21, 1984	"	Farms			John T. Douglas, Jr.	1215	424		Int Lot 19 Plantation Estates Estates
40235 June 21, 1984	"	Farms a ber pta.			Gae B. Thomason	1215	420		
63 July 2, 1984	"	Bernice C. +		Ronald R.	Jeanne L'Arc. D. Dime	1216	44		Lot 66 Belle Meade
101 July 2, 1984	"	Jack W.			Terriman University	1216	119	.07	Ac. S. Main St. Terriman University
100 July 2, 1984	"	C. Douglas & Co.			J. E. Briffin ^{et al}	1216	131	53.04	Ac. Bates Sp.

INDIRECT or GRANTEE Index to Deeds — Greenville County, S. C.

Open at Proper Tab according to First Letter or Letters of Name and refer to Buff Sub-Index sheet for page reference.

FILE NUMBER DATE OF RECORD	GRANTEES FAMILY NAMES	GIVEN NAMES ABCDEFGHIJ	GIVEN NAMES JKLMNO	GIVEN NAMES PQRSTUVWXYZ	GRANTORS	BOOK	PAGE	No. of Acres	BRIEF DESCRIPTION, LOCATION, ETC. (Not Warranted)
532 July 5, 1984 1612	Wilson			Steven M.	Cynthia A. Wilson <i>Plt. Indiv.</i>	1216	374		Sec 1 Int Lot 56 Paris view
July 10, 1984 1792	"			Timothy	Arthur H. Cates et al	1216	710	1.05	ac. Fairview Sp. Real Estate
July 17, 1984 3505	"		Investors		Erlene Nicholls	1217	259		Extension of option to purchase
Aug 1, 1984 3514	"	Beth Marie etc			David Lynn Wilson	1218	359		power of attorney
Aug 1, 1984	"	David L. etc			Margie L. Reid	1218	361		lot 273 Cheyenne Dr. Westwood Sec. III 5th flr
"	"	Beth M			"	1218	361		
5010 Aug 15, 1984 5716	"	Boone	+	Winnie W.	Clarence R. Simmons	1219	416		Lot 8 White Horse Rd. Eft. also Lot 100 Sec A Bartt Sp.
Aug 22, 1984 5653	"			John + Robert L.	Eva M. Arve	1219	914		Lot 99 Englewood Estd Sec A
Aug 22, 1984 5654	"			Melvin W	C. H. Wilson	1219	995	14 1/2	acs O'Neal Sp Less 2 acs.
Aug 22, 1984 61740	"			Melvin W. mark	C. H. Wilson	1219	996	2.35	acs O'Neal Sp.
Aug 30, 1984	"			Keith + W. Spencer et al	Lawrence Reid	1220	651		1.05 acs Cr. Keith Sp. + Phelanburg Dr. also cont.
"	"			W. Michael	"	1220	651		Coarment
7218 Sept 4, 1984 8741	"	Andrew M +		Shirley P.	See Smith Co, Inc. <i>etal</i>	1220	965		Lot 134 Brookfield East Sec 1
Sept 19, 1984 9240	"			Joe	Louise R. White	1222	171	3 6/100	ac Hwy 20 (3/4 A Hwy 29) Grove Park
Sept 24, 1984 9594	"			Glean H. Willie	Hattie May Fulmer	1222	536		Lot 14 + 15 Coolidge ave, Glen
Sept 27, 1984	"	Deine M.		Willert	David C. Wilson	1222	775		Int lot 131 Brookfield Garden

INDIRECT or GRANTEE Index to Deeds — Greenville County, S. C.


 Open at Proper Tab according to First Letter or Letters of Name and refer to Buff Sub-Index sheet for page reference.

FILE NUMBER DATE OF RECORD	GRANTEES FAMILY NAMES	GIVEN NAMES ABCDEFGHIJ	GIVEN NAMES KLMNO	GIVEN NAMES PQRSTUVWXYZ	GRANTORS	BOOK	PAGE	No. of Acres	BRIEF DESCRIPTION, LOCATION, ETC. (Not Warranted)
9824 Sept 28, 1984	Wilson		Marta E.		Cleveland B. Wilson	1222	976		Durable power of attorney
10656 Oct 8, 1984	"			Paul ^{etc}	J. R. Camp III	1223	609		Sub 80, Yalobee Dr. (Mable Ave)
10639 Oct 8, 1984	"			Duwan J.	" "	1223	609		
10983 Oct 11, 1984	"	Betty B + James	Richard		Doritt Wilson	1223	619		Lot 47 Sec. I Brandon Westwood, S'ville
11858 Oct 18, 1984	"		Mandy ^{etal}		Albert S. Childress	1223	881		Lot 238 Bellwood Cir. Terrace
11859 Oct 18, 1984	"		Patricia S.		Lucile R. South	1224	401		Int Lot 194 Pt Lot 20 Highland Lakemont Cleveland Sp.
14263 Oct 19, 1984	"		Patricia S.		Lucile R. South	1224	403		Int Pt Lot 106 Laurel Dr. Strip
14870 Nov 9, 1984	"		Jimmie		Tom Davis	1226	72		Int Lot Woodruff Rd. Also!
15612 Nov 15, 1984	"		Olin S.		Joseph Harmon Coleman	1226	486		Lot 24 Sec B Oak Hill Mountain Estg
16615 Nov 21, 1984	"		James P. + Sara B		John P. Carn	1227	03		Lots 22 + 23 Sutton Dr. Village
17174 Dec 3, 1984	"		Minnie E.		Homer L. Wilson	1227	770		Int Lot 109 Greer Mill Windsor Park Mauldin
18289 Dec 6, 1984	"	David N.			Leslie E. Mills III	1228	56		Lot 4 Middleton Ln.
18285 Dec 18, 1984	"		Laura N. ^{etal}		Ethel Norwood	1229	109		Reversed dif. Estate for grantor Int Lot 416 Olney Mills Brandon plant Sec 2 for Orig sale deed BK 1224 pg 187
18476 Dec 19, 1984	"		" "		" "	1229	109		Re-Record
	"		Kenneth		Brenda M. Wilson	1229	57		Bellingham Sec 1 S'ville Int Lot 23 Abbotford Dr.
	"		Lois Linder		Nemie Louise Dufur	1229	171	1.0	ac. Olney Mt Sp.

INDIRECT or GRANTEE Index to Deeds — Greenville County, S. C.

Open at Proper Tab according to First Letter or Letters of Name and refer to Buff Sub-Index sheet for page reference.

()

(✓)

FILE NUMBER DATE OF RECORD	GRANTEES FAMILY NAMES	GIVEN NAMES ABCDEFGHIJ	GIVEN NAMES JKLMNO	GIVEN NAMES PQRSTUVWXYZ	GRANTORS	BOOK	PAGE	No. of Acres	BRIEF DESCRIPTION, LOCATION, ETC. (Not Warranted)
19319 Dec 28, 1984	Wilson				Indy Exec. Sarah Able Loftis	1229	981		Gleary Grove Park Lot 34 Elderwood Ave.
19845 Jan 3, 1985	"	a ben Pts.			et al B. Herman Walker III	1230	363		Parcel A, B, C, D, E, F Cleveland Tp.
22835 3-11-85	"	Jarms			Adm. & Int. Pts. Co.	1232	207	0.58	new certified st. and
23112 3-11-85	"				Insurance Corp.	1232	266		
23132 3-11-85	"				et al Marion R. Lyons	1232	444		Lot 6 Certified Pts. III
23500 Feb 8, 1985	"				" " "	1232	444		
"	"				et al Dee A. Smith Co. Inc.	1232	601		Lot 43 Brookfield West, Sect. II
"	"				et al Jean P.	1232	601		
23502 Feb 8, 1985	"				J. T.	1232	605		Int Tract 5 = 6.01 acs. Butler Tp.
23503 Feb 8, 1985	"				et al Elsie A.	1232	607		Int Tract 4 Butler Tp.
23504 Feb 8, 1985	"				Lillie Wilson	1232	609		Int Tract 1 Butler Tp.
23543 Feb 8, 1985	"				et al Henry C. Wilson	1232	626		Acq. Sec 2 Chick App Tp. Lot 102 Ridge Spring St. Orchard Sec B. Stone Land Co.
24712 Feb 21, 1985	"				et al Elizabeth W. Walker	1233	465		Lot 41 Randall + Townes Sts.
276124 Mar 20, 1985	"				a ben Pts. Farms Co.	1235	237		Hills Lot C, Hillcrest Dr. North Acres
28929 Apr 1, 1985	"				et al Daniel C.	1236	24		Lot 37 Oakwood Ave. Oakwood
29202 Apr 1, 1985	"				et al John R. + Shala R.	1236	173		Lot 221

INDIRECT or GRANTEE Index to Deeds — Greenville County, S. C.

Open at Proper Tab according to First Letter or Letters of Name and refer to Buff Sub-Index sheet for page reference.

FILE NUMBER DATE OF RECORD	GRANTEES FAMILY NAMES	GIVEN NAMES ABCDEFGHIJ	GIVEN NAMES KLMNOP	GIVEN NAMES QRSTUVWXYZ	GRANTORS	BOOK	PAGE	No. of Acres	BRIEF DESCRIPTION, LOCATION, ETC. (Not Warranted)
29303 Apr 2, 1985 129901	Willson			etal	Elizabeth W. Thompson	1236	202		Lot 5 E. Croft St. Also ch. strip
Apr 5, 1985 30668	Wilson	Dan W.			Margaret S. Steurer	1236	663		Lot 5 + 6 James St. Chick
Apr 12, 1985 30669	"			Jr. Mary C + William B.	Edith S. Hood	1237	86		3 Tracts
Apr 13, 1985 30667	"			Jr. Mary C + William B.	Ethel S. Waite	1237	90		3 Tracts
Apr 12, 1985 30666	"			Jr. Mary C + William B.	Herbert H. Snyder	1237	94		3 Tracts
Apr 13, 1985 31426	"			Jr. Mary C + William B.	Estelle S. Hunt	1237	98		3 Tracts
Apr 19, 1985 32262	"	Ann Burchfield			Quinval Inc.	1237	582		Land Sales Contract
Apr 26, 1985	"			etal James Lee Jr.	Leroy E. Dennis	1238	58		Lot 160 Popper Tree, Ark (Yon)
"	"			etal Kathy L.	" " "	1238	58		Sturbridge Rd. Bone Tree
32755 Apr 30, 1985 34440	"			James R. III	John N. Walker	1238	317		2.711 Vista Hills
May 14, 1985 35560	"	Alberta			David Wilson	1239	384		Lot Old Palmyra Rd (July 52, 1985)
May 23, 1985 28990	"			S. Lewis	Rachel Louise Thompson	1240	102		Revised Life Estate Lot means
June 21, 1985 30565	"	Dean E.		+ Ruth	Remond L. Whitte	1242	479	2.711	Greenwood Rd.
June 27, 1985 3809	"			Lisa M + Richard	Richard P. Freeman	1242	796		Lot 568, Alder D + yellow Ward Dr
Aug 1, 1985 4118	"			Margaret + Robert A	Dan D. Rainey	1245	532		Lot 59 Caroline Dr Pinewood Estate
Aug 5, 1985	"			etal Nell S	Frank D. Juber III	1245	877		Easement + Joint Draining Agreement

INDIRECT or GRANTEE Index to Deeds — Greenville County, S. C.

REG. U. S. PAT OFFICE *Chas. M. Cott* County Indexes Since 1888 An Identifying Trade Mark

 Open at Proper Tab according to First Letter or Letters of Name and refer to Buff Sub-Index sheet for page reference.

COTT FAMILY NAME INDEX No. 75 © 1949
MADE BY THE COTT INDEX COMPANY, COLUMBUS, OHIO
SOLD BY WALKER, EVANS & COGSWELL CO., CHARLESTON, S.C.

(w)

FILE NUMBER DATE OF RECORD	GRANTEES FAMILY NAMES	GIVEN NAMES ABCDEFGHIJ	GIVEN NAMES JKLMNO	GIVEN NAMES PQRSTUVWXYZ	GRANTORS	BOOK	PAGE	No. of Acres	BRIEF DESCRIPTION, LOCATION, ETC. (Not Warranted)
4648 Aug 8, 1985	Wilson		Mary P.		Buss G. Arros	1246	176		power of attorney valley
4861 Aug 12, 1985	"			St. Wilhelmina	Thomas E. Wilson	1246	297		Int Lot 184 Pleasant Meadow Farms Sault Sp.
5419 Aug 15, 1985	"	Anna M.			Jack M. McCarter et al	1246	537		Lot 14 High Valley Blvd. Sreel Navy Prop. Regime
7321 Aug 30, 1985	"			Jeffrey Robert	Wynor F. Rogers	1247	667		Unit 4, Williams at North Smirille
7438 Aug 30, 1985	"		Kenida S.	Steve R.	Michael Anthony Shanley Mike A. Shanley aka	1247	784		Lot 37, Sec. I Pinsettia
8182 Sept 6, 1985	"	Arthur			James C. Adams	1248	239		Lot 39 Cleveland Sp. Also R/W.
9143 Sept 16, 1985	"			Bonds Co. Sparking	Pepsico Inc.	1248	837		Quit Claim Tracts A, B, C Canebrake II
11996 Oct 7, 1985	"		James R.		William G. Crowder et al	1250	374		Lot 230 Hancock Ln.
13617 Oct 19, 1985	"	Caron E.			Johnny B. Hendricks et al Revenue Collector Mary Richardson	1251	614		2/3 ac.
14037 Oct 23, 1985	"			Willie Wade	City of Greenville, SC	1251	847		Quit Claim, Lot 5 Calhoun St.
14257 Oct 25, 1985	"	Branda		William	W. L. Patterson Jr. et al	1251	970	30	ac. old Spiby Rd Sp
14425 Oct 25, 1985	"		Wills et al	Pray	Leah Campbell Wells	1252	35		Int 99 ac. old Augustus Rd. Dunlap
14912 Oct 30, 1985	"	Gary E + Kathie B.			Johnson Homes, Inc.	1252	266		Lot 12 Wood Creek
16048 Nov 7, 1985	"			Donna Devine	Donald E. Brubaker	1252	924		1/4 Sec III Lot 21 Holly Tree Plantation Pt
15711 Nov 7, 1985	"	James B.			Kenneth Lee Smith Kelley	1252	978	10	ac. Calhoun Rd. Bates Sp.
16260 Nov 8, 1985	"		Jack L. Jr.		Jack Lathrop Wilson	1253	68		general power of attorney

INDIRECT or GRANTEE Index to Deeds — Greenville County, S. C.

() REG. U. S. PAT. OFFICE *Chas McCott* County Indexes Since 1888 An Identifying Trade Mark

Open at Proper Tab according to First Letter or Letters of Name and refer to Buff Sub-Index sheet for page reference.

COTT FAMILY NAME INDEX No. 75 © 1949
MADE BY THE COTT INDEX COMPANY, COLUMBUS, OHIO
SOLD BY WALKER, EVANS & COGSWELL CO., CHARLESTON, S.C.

FILE NUMBER DATE OF RECORD	GRANTEES FAMILY NAMES	GIVEN NAMES ABCDEFGHIJ	GIVEN NAMES JKLMNOPQ	GIVEN NAMES RSTUVWXYZ	GRANTORS	BOOK	PAGE	No. of Acres	BRIEF DESCRIPTION, LOCATION, ETC. (Not Warranted)
16529 Nov 13, 1985	Wilson	Edwin L. et al			Yvonne W. Kimball	1253	212		Int Lot E. Fairmount St. Green
" "	"	Dail S. et al			" " "	1253	212		
16829 Nov 15, 1985	"		Maudine		James B. Leavell et al	1253	369		Lynchburg Dr. Richmond Hills Lot 23 Cr. Portsmouth +
16920 Nov 15, 1985	"			Robert B.	David C. Poole	1253	410		Green North Starig. Prop. Regime Joyhome C-2 McDaniel
18048 Nov 26, 1985	"	Jean R.			William E. Strong et al	1254	117		Slope Sec 1 Lot 96 Fernleaf Dr. Sunny
18110 Nov 27, 1985	"	Farms Co.			G. Herman Walker III et al	1254	141		For orig see Deed Bk 1230 pg 363 Parcels A, B, C, D, E + F. Cleveland
18265 Nov 27, 1985	"	Joe R.			Berry L. Stone et al	1254	284		Belle June Sec 2 Lot Lake Ek-gc-me Dr.
18748 Dec 2, 1985	"			Edward et al	Thomas Wilson Farms	1254	562		Lot 17 Loring Rd. Plantation
" "	"			Ann et al	" "	1254	563		Ests.
" "	"			Patricia	" "	1254	563		
21019 Dec 11, 1985	"	Nebri + J...			Lawrence J. Frank et al	1256	61		Green St. = 2 to 2 Mullin
21849 Dec 31, 1985	"				W. Michael Arty Properties, Inc et al	1256	660		Lot 4 Scottswood Park
23153 Jan 3, 1986	"			Michael A.	Emmette D. Mote et al	1257	500		Lot 4 Old White Horse Rd. For orig see Deed Bk 1084 pg 559
23281 Jan 14, 1986	"			Robert C. Jr.	Kathleen E. Palanza	1257	571		Revised Power of Attorney Belle June for orig see Deed Bk 1254 pg 284
24588 Jan 27, 1986	"	Alice M + Joe R.			Berry L. Stone et al	1258	411		Lot 31 Lake Ek-gc-me Dr. Sec 2
24620 Jan 27, 1986	"			Jack	Nancy M. Sitton	1258	433		Country Club Ests. Lots 2 + 3 + 7 + 10 Augusta Rd.
24772 Jan 28, 1986	"			Jean R. et al	Michael Louis Taylor et al	1258	525		Agreement

REVERSE or GRANTEE Index to Deeds — Greenville County, S. C.

REG. U. S. PAT. OFFICE *Chas. McCott* County Indexes Since 1888 An Identifying Trade Mark

Open at Proper Tab according to First Letter or Letters of Name and refer to Buff Sub-Index sheet for page reference.

COTT FAMILY NAME INDEX No. 75 © 1949
MADE BY THE COTT INDEX COMPANY, COLUMBUS, OHIO
SOLD BY PHOTO COPY SUPPLY, MAULDIN, S. C.

(X)

FILE NUMBER DATE OF RECORD	GRANTEES FAMILY NAMES	GIVEN NAMES ABCDEFGHIJ	GIVEN NAMES KLMNOP	GIVEN NAMES PQRSTUVWXYZ	GRANTORS	BOOK	PAGE	No. of Acres	BRIEF DESCRIPTION, LOCATION, ETC. (Not Warranted)
25044 Jan 29 1986	Wilson			Patricia B	Shann L. Thomas	1258	635		0.50 ac
25289 Jan 31 1986	"	Elizabeth	Wallace	W.	William E. Crawford	1258	900	0.59	Sunrise Dr. ac Cr Fairhaven &
25299 Jan 31 1986	"	Helen S	G. T.		SA KATHY W. BOYD Kathy W. Lambert	1258	915		Lot Roger Mt. Rd.
25388 Jan 31 1986	"		Marianne W.		Ralph E. Heatherly	1258	953		Lot 26 Dykeson Ave
25565 Feb 3 1986	"	Grady E.			Charles M. Craven	1259	119	1.49	ac also 0.202 ac. Hickville Rd. Dunklin Tp.
"	"	Cheryl J.			" " "	1259	119		
26176 Feb 7 1986	"	Angie H		James Stephen	Rayburn Home Construction	1259	480		Monarch Ct. Wedgewood Place Sec 3 Lot 16 Cr Monarch Place &
27769 Feb 24 1986	"	Glenna W.		Timothy D.	Greenville Hospital System	1260	410		Right of way & easement Washington Hts.
29225 Mar 7 1986	"			Stephen Jan	Ethel M. Wilson	1261	427		Lot 19 Lafayette St. SA Saddle Horse Farms
30778 Mar 21 1986	"		Jennifer	Stephen A	Ray C. Baller Jr.	1262	387		Lot 181 Heritage Lakes Highland Tp
31767 Mar 28 1986	"	Opalette			Myrtle Phunday Slatta	1262	935		Lot N. 7 ac. Cr. Parks Rd & Rd. Botany Woods, Butler Tp
31894 Mar 31 1986	"	Brooke P	Jimmy		Edwin F. Brune	1263	21		Lot 221 Hawthatha Dr. Sec
33172 Apr 9 1986	"		Melvin L.	Jr.	Albert E. Urch	1263	818	0.52	ac Janglewood Sec II Bantl Tp
134312 Apr 21 1986	"		Lois J.		SA Hezekiah Wilson Jr. Hezekiah Wilson Jr.	1264	490		Lot 17 Janglewood Dr. Sec 2
135064 Apr 25 1986	"	Betty W.			Helen B. Waddell	1264	946	14.32	ac Bibbs Shoal Rd. Chick
135688 Apr 30 1986	"	Sherman Helen			Philip J. Howard Jr.	1265	274		Bond for Title Lots 19 & 20

REVERSE or GRANTEE Index to Deeds — Greenville County, S. C.

REG. U. S. PAT OFFICE *Chas McCott* County Indexes Since 1888 An Identifying Trade Mark

Open at Proper Tab according to First Letter or Letters of Name and refer to Buff Sub-Index sheet for page reference.

COTT FAMILY NAME INDEX No. 75 © 1949
MADE BY THE COTT INDEX COMPANY, COLUMBUS, OHIO
SOLD BY PHOTO COPY SUPPLY, MAULDIN, S. C.

FILE NUMBER DATE OF RECORD	GRANTEES FAMILY NAMES	GIVEN NAMES ABCDEFGH	GIVEN NAMES IJKLMNO	GIVEN NAMES PQRSTUVWXYZ	GRANTORS	BOOK	PAGE	No. of Acres	BRIEF DESCRIPTION, LOCATION, ETC. (Not Warranted)
37058 May 9 1986	Wilson				^{S.C.} Union Home Loan Corp	1266	44		lots lots 4+5 Mayflower St. Buena
37619 May 14 1986	"	E. Hollis			Nova C. Graham	1266	334	4.34	ac. Hwy 417
40992 June 9 1986	"	Candace C.			Hollis E. Wilson	1268	85		Int 4.34 acs Hwy 417 Rd. Grove Sp.
41663 June 12 1986	"			James C. Jr.	James C. Wilson	1268	486	5.57	ac. Cr Pelzer Moonville
41787 June 13 1986	"			Mrs. Jennifer	Jack W. Wilson	1268	556	107	ac. S. Main Street
41991 June 16 1986	"	Andrea	+	Stan E.	Robert J. Rosenthal	1268	707		Lot 27 Millers Est. Appelwood Sec 2
414 July 2 1986	"	David A.	+	Jammy A.	Michael Howard ^{etal} Blackwell	1270	122		Lot 23 + P24 Melllyn St.
425 July 2 1986	"	James C.		a.s.c. Ben Pta.	P.B.A C. Douglas Wilson ^{etal} G. Herman Walker III	1270	173	53.04	acs. Bates Sp. Sec 1 Taylors
1315 July 9 1986	"			Jalk Sandra	Serry Fillers	1270	682		Lot 40 Burlington Ind. Sherwood Forest
3373 July 24 1986	"			Martha W.	Luther C. Wilson Jr.	1271	808		Lot 142 Lady Marian Lane Brookforest
4370 July 31 1986	"	Don A & Margaret			Gary McAlister Inc.	1272	293		Lot 29 Fairmont Ave. Etn. Forest
4511 July 31 1986	"	Henry	+	Myra E & Patricia	Gary D. Enterline ^{etal}	1272	340		Lot 90 Fairmont Ave, Brook Forest
4825 Aug 4 1986	"			Michael	Stephen E. Jefferson ^{etal}	1272	554		Lot 15 Crain Ave, Monrovia
5084 Aug 5 1986	"			Karen		1272	554		
5081 Aug 5 1986	"			Marsha	Marion M. Goodyear ^{etal}	1272	687		Lot 22 4 Canebrake II Terrace Sec 3. St. Inn
	"			Jhanie & Thomas C.	Samuel L. Gault Jr. ^{etal}	1272	756		Lot 4 Lakeview Dr. Lakeview

REVERSE or GRANTEE Index to Deeds — Greenville County, S. C.

REG. U. S. PAT OFFICE *Chas McCorkle* County Indexes Since 1888 An Identifying Trade Mark

Open at Proper Tab according to First Letter or Letters of Name and refer to Buff Sub-Index sheet for page reference.

COTT FAMILY NAME INDEX No. 75 © 1949
MADE BY THE COTT INDEX COMPANY, COLUMBUS, OHIO
SOLD BY PHOTO COPY SUPPLY, MAULDIN, S. C.

(X)

FILE NUMBER DATE OF RECORD	GRANTEES FAMILY NAMES	GIVEN NAMES ABCDEFGHIJ	GIVEN NAMES JKLMNOPQ	GIVEN NAMES RSTUVWXYZ	GRANTORS	BOOK	PAGE	No. of Acres	BRIEF DESCRIPTION, LOCATION, ETC. (Not Warranted)
5711 Aug 8, 1986	Wilson			Willie J.	Jerry S. Jones	1273	31		Lot 3 Riverwoods Sec 1
6568 Aug 15, 1986	"			Jerry	Donald D. Stephens	1273	656		Lot 46 Crain Dr. Chick Spgs Sp
6890 Aug 18, 1986	"	David H. Marshall			David J. Purser	1273	719		Just Lot 121 Knollwood Ln Cleveland
7980 Aug 26, 1986	"			S. Lewis	Rachel Louise Thompson	1274	237		Lot 202 Means St.
8814 Aug 29, 1986	"	Darryl W.			Randall H. Faulk	1274	728		Lot 99 Wedgefield Sec 1
9410 Sept 4, 1986	"	David M + Kenneth			Paul Anthony Reiman	1275	42		Lot 17 + 18 Martindale
10297 Sept 10, 1986	"			Warren	Administrators of Veterans Affairs	1275	577		Lot South Trade St. Green Glassy Mt. Sp.
11542 Sept 19, 1986	"			Steve D.	Frank Wilson Jr.	1276	237		Lot 952 Lake Lanier
12787 Sept 29, 1986	"		Linda B.		John W. Lee	1276	907		Lot 225
12825 Sept 29, 1986	"	Farms Co.	Adm Pts.		Elizabeth W. Walker	1276	909	1.02	for ingress & egress across Hwy 414 also easement Pottery Woods Sec IV
13336 Oct 1, 1986	"	Elaine A.		Ronald C.	Carlos R. Jimenez	1277	152		Lot 183 Yorkshire Dr.
14809 Oct 13, 1986	"			Robert W.	Lesay S. Orlic	1278	150		Lot 9 Kiskadee Creek
"	"			Robin A.	" " "	1278	150		
14812 Oct 13, 1986	"	Farms Co.			Robert House	1278	169		Sp. Lot Valley View Rd. Cleveland
14911 Oct 13, 1986	"			W. Neil	Raymond E. Chisom	1278	229		Lot 134 + 77 Lot 135 Sec 2 Oak Crest
"	"			Sherry	" " "	1278	229		

REVERSE or GRANTEE Index to Deeds — Greenville County, S. C.

REG. U. S. PAT OFFICE *Chas McCott* County Indexes Since 1888 An Identifying Trade Mark

Open at Proper Tab according to First Letter or Letters of Name and refer to Buff Sub-Index sheet for page reference.

COTT FAMILY NAME INDEX No. 75 © 1949
MADE BY THE COTT INDEX COMPANY, COLUMBUS, OHIO
SOLD BY PHOTO COPY SUPPLY, MAULDIN, S. C.

FILE NUMBER DATE OF RECORD	GRANTEES FAMILY NAMES	GIVEN NAMES ABCDEFGH	GIVEN NAMES IJKLMNO	GIVEN NAMES PQRSTUVWXYZ	GRANTORS	BOOK	PAGE	No. of Acres	BRIEF DESCRIPTION, LOCATION, ETC. (Not Warranted)
15885 Oct 14, 1986	Wilson			etal	Gary J. Caldwell etal	1278	310		Sec 1 Lot 66 Palmetto Downs
15995 Oct 20, 1986	"	Billy Claude		etal	Louise Wilson Bruce etal	1278	740		162 p. 212 Lot 4, An orig see ded Bk
17319 Oct 21, 1986	"			etal	Cathy Stanton Jones	1279	469		Lot 65 Indez Ave Austin + Bethel St.
17640 Oct 31, 1986	"			Rev. Willie	Mary Thomas	1279	663		Life Estate Reserved Int Lot
17641 Oct 31, 1986	"			Rev. Willie	Mattie Keel	1279	664		Int Lot Austin + Bethel St Austin Sp.
19187 Nov 11, 1986	"	Betty J.			Calvin E. Motte etal	1280	459		Lot 11 Bethel Rd. Eastdale Reserves Easement Also Easement
20012 Nov 14, 1986	"			Jeremy etal	Little Bald Rock Co.	1280	850		Lot 29 Little Bald Rock Club
20053 Nov 17, 1986	"			Martha E.	Eugenia T. Beasley etal	1280	903		Lot 5 McDaniel Ave.
20995 Nov 21, 1986	"			Lewis Jackie	Jimmie Wilson etal	1281	469		Lot Woodruff Rd. also 1/4 ac Middle Saluda Pine Cleveland Sp.
21054 Nov 24, 1986	"	Farms Co.			Julia G. Russell etal	1281	484		2/3 ac Valley View Rd. Also 1.37 ac
21708 Nov 25, 1986	"	Galena			JRS Properties a S.C. etal	1281	833		Lot 12 Forester Wood See VI Shannon Forest
24831 Dec 12, 1986	"	Brenda J.		etal	Norman J. Bailey etal	1283	113		Lot 26 Shannon Lake Circle Anderson St. Highlands
25613 Dec 18, 1986	"			Landra	Nelson G. Wilson	1283	538		Lot 67 + 7166 Somerset Ave
26248 Dec 22, 1986	"			E. etal Linda Sue etal	The Vista Co. Inc.	1284	16		Lot 170 Silverleaf Sec 4
26668 Dec 24, 1986	"	Farms Co.			as co. in 2/13/12 G.C. Douglas Wilson NCSB South Carolina etal	1284	315		E. Washington St. Int Lots 14 + 14 - A + Strip

REVERSE or GRANTEE Index to Deeds — Greenville County, S. C.

REG. U. S. PAT OFFICE *Chas. McClellan* County Indexes Since 1888 An Identifying Trade Mark

Open at Proper Tab according to First Letter or Letters of Name and refer to Buff Sub-Index sheet for page reference.

COTT FAMILY NAME INDEX No. 75 © 1949
MADE BY THE COTT INDEX COMPANY, COLUMBUS, OHIO
SOLD BY PHOTO COPY SUPPLY, MAULDIN, S. C.

(7)

FILE NUMBER	DATE OF RECORD	GRANTEES FAMILY NAMES	GIVEN NAMES ABCDEFGH	GIVEN NAMES IJKLMNO	GIVEN NAMES PQRSTUVWXYZ	GRANTORS	BOOK	PAGE	No. of Acres	BRIEF DESCRIPTION, LOCATION, ETC. (Not Warranted)
26964	Dec 30, 1986	Wilson		Jim Bob	etal	Anthony E. Wallace	1284	551	42.5	acres Glassy Mt. Sp.
"	"	"		Nancy J.	etal	" "	1284	551		
27067	Dec 30, 1986	"			Neil etal William	Earl Hooper	1284	725	1.21	acres Property - Golf Course
"	"	"			Sherry L.	" "	1284	725		
29227	Jan 12, 1987	"	Diana C	+	Thomas E.	David L. Harrison	1286	130		pt lot 182 Snapsen Park
30227	Jan 20, 1987	"	Leonard	Rochelle		Palmetto Properties	1286	604		PT Lot 47 West St.
30334	Jan 21, 1987	"	Ernest R.	Jacquelyn		JAN J. Gnette Hallaway	1286	753	17.8	acres River Falls Rd.
23583	Feb 9, 1987	"	Harold	Marjorie		Janette A. Ferguson	1288	40		Lot 22 Liberty Park
25206	Mar 2, 1987	"			J.R. etal Stephen Elliott Patrick	William B. Floyd Jr.	1289	298		lots lot 71 Main St.
37194	Mar 4, 1987	"			Gilson etal William C. J. William	" "	1289	298		
39070	Mar 20, 1987	"	Harace			Lillian W. Comer	1290	146		Lease with option to purchase
40964	Apr 1, 1987	"	Farms Co.			Grace Kuykendall Wilson	1290	945		General power of attorney driveway about 1/4 x 1/2 acres lot driveway
41483	Apr 2, 1987	"		Meeks		Northgate Baptist Church	1291	654		Lot Summit Dr. on lot Camp Rd. Int
41999	Apr 6, 1987	"		Michael		Henry S. Wilson	1291	853		Power of attorney
42733	Apr 9, 1987	"		Michael		Nellie Meeks Wilson	1292	42		Power of attorney
		"		Lena V.		Danny W. Wilson	1292	254		Lot 4 = 5.4 acres Cannon Rd.

REVERSE or GRANTEE Index to Deeds — Greenville County, S. C.

REG. U. S. PAT. OFFICE *Chas McCott* County Indexes Since 1888 An Identifying Trade Mark

Open at Proper Tab according to First Letter or Letters of Name and refer to Buff Sub-Index sheet for page reference.

COTT FAMILY NAME INDEX No. 75 © 1949
MADE BY THE COTT INDEX COMPANY, COLUMBUS, OHIO
SOLD BY PHOTO COPY SUPPLY, MAULDIN, S. C.

FILE NUMBER DATE OF RECORD	GRANTEES FAMILY NAMES	GIVEN NAMES ABCDEFGH	GIVEN NAMES IJKLMNO	GIVEN NAMES PQRSTUVWXYZ	GRANTORS	BOOK	PAGE	No. of Acres	BRIEF DESCRIPTION, LOCATION, ETC. (Not Warranted)
43570 Apr 14/1987	Wilson	D. Frederick	C. Linda		The J.C. Roy Co. Inc.	1292	619		Sec 3 Ph 1 Lot 45 Hunters Woods
44890 Apr 21/1987	"		Joe etal		Stan Turner	1293	171		Qrit Claim Lot Lat 65 Tindal
44805 Apr 21, 1987	"	Edna L.	Joseph		Barbara Ann Miller	1293	89		Lot 41 Condon Lane
47335 May 4/1987	"	Edna P.	+	William A.	College Properties, Inc.	1294	48		Colony Lot 305 Ph IV Cliff Ridge
50418 May 20/1987	"			William C. Jr.	Lillian Corner etal	1295	303		Lot 4 Oregon St. Lanetnal
51650 May 26, 1987	"	Diane C.			Nancy H. Depietro	1295	822		Specific Powers of attorney
51374 May 26, 1987	"	Alfred E.	+	Sharon G.	Dene Kelly Chandler	1295	726		in place pt lat 6. North Hills also int
51448 May 26, 1987	"		James L.		Charles M. Durham	1295	761		Int but bank st
52076 May 28, 1987	"			Lewis Vera	Helen Henderson etal	1295	948		Lot 6 Essex Ct.
52584 June 1, 1987	"	Searge N.			John W. Denton etal	1296	191		Northside Hgts Lot 20 High View Dr.
53389 June 3/1987	"	David	Megretta		First Fed St Assoc gsc	1296	586		Lot Edgefield Rd.
53570 June 3/1987	"		Keith etal		Rudolph A. Mize etal	1296	626		Lot 127 Whitin St.
"	"		Joan T. etal		" " "	1296	626		
54109 June 5/1987	"		#24911	Reed BK 13 pg 279	Willie	Mollie E. Keel	1296	859	Power of attorney
54054 June 5/1987	"	Cynthia	Larry R.		Harrison L. Coleman etal	1296	797	2.41	Acc Old Augusta Rd.
54441 June 5/1987	"			Sharon	Debra B. Moore	1296	979		Power of attorney

REVERSE or GRANTEE Index to Deeds — Greenville County, S. C.

REG. U. S. PAT. OFFICE *Chas. McCall* County Indexes Since 1888 An Identifying Trade Mark

Open at Proper Tab according to First Letter or Letters of Name and refer to Buff Sub-Index sheet for page reference.


COTT FAMILY NAME INDEX No. 75 © 1949
MADE BY THE COTT INDEX COMPANY, COLUMBUS, OHIO
SOLD BY PHOTO COPY SUPPLY, MAULDIN, S. C.

(A A)

FILE NUMBER	GRANTEES	GIVEN NAMES	GIVEN NAMES	GIVEN NAMES	GRANTORS	BOOK	PAGE	No. of Acres	BRIEF DESCRIPTION, LOCATION, ETC. (Not Warranted)
DATE OF RECORD	FAMILY NAMES	ABCDEFGH	IJKLMNO	PQRSTUVWXYZ					
54440 June 8, 1987	Wilson			Sharon	Willis C. Moore III	1296	982		James G. Attorney
54382 June 8, 1987	"			Robert E.	^{By atty in fact John P. Rockley} Vera L. Betts	1296	950		Grant Sp Lot 27 Henderson Ave.
57822 June 26, 1987	"	David L			Warren G. Ward Jr	1298	347		Lot 41 Quail Run Dr.
	"	Both Marie			"	1298	347		
58104 June 29, 1987	"	Charles E.			William B. Dalton	1298	462		Lot 101 Grandale Dr.
	"	Arthur W			"	1298	462		
1979 July 10, 1987	"	Andrew Sheets		Sheryl P.	Birden + ^{Sm.} Doolen	1299	544		Lot 142 Sec II Pointelia
5934 July 23, 1987	"	Anne + James	Ansel III		Randal A. Boyles	1300	309		Lot 179 Wedgefield Sec II Prop. Log
4228 July 23, 1987	"	Norris + Mary	A. Lynn		Joyce E. McKett	1300	487		Whit 3 Bridgeway Hwy
5843 July 31, 1987	"	Debrah B		W. Dennis	Edward E. Stroup	1301	448		Lot 33 Fenwood Rd Pointelia
7640 Aug 12, 1987	"		James C. Jr.		James C. Wilson Etc.	1302	295	9.28	See Orig see Deed 12/68 Pg 486 Ales Pelzer Rd. Stone Sp.
8435 Aug 17, 1987	"		Jessie		Christopher Columbus Wilson	1302	664	1.99	acs Pelzer Rd.
8499 Aug 18, 1987	"		Nancy		Shirley Land + Realty Inc.	1302	680	3.55	acs Staeton Rd. James
9434 Aug 24, 1987	"				David E. McQueen Jr	1303	207	10.2	acs E. Parkin Hwy Rd.
10324 Aug 28, 1987	"		Mitzie June		Pauline B. Evans	1303	661		Lot 14 Artillery Rd. Chick Buntwood
10475 Sept 23, 1987	"		Dale T. + Mary Sue		Eugene Rackley	1305	726		Lot 15 Ashley Oaks Dr. S.ville

REVERSE or GRANTEE Index to Deeds — Greenville County, S. C.

REG. U. S. PAT. OFFICE *Chas. M. Cotts* County Indexes Since 1888 An Identifying Trade Mark

 Open at Proper Tab according to First Letter or Letters of Name and refer to Buff Sub-Index sheet for page reference.

COTT FAMILY NAME INDEX No. 75 © 1949
MADE BY THE COTT INDEX COMPANY, COLUMBUS, OHIO
SOLD BY PHOTO COPY SUPPLY, MAULDIN, S. C.

FILE NUMBER	GRANTEES FAMILY NAMES	GIVEN NAMES ABCDEFGH	GIVEN NAMES IJKLMNO	GIVEN NAMES PQRSTUWXYZ	GRANTORS	BOOK	PAGE	No. of Acres	BRIEF DESCRIPTION, LOCATION, ETC. (Not Warranted)
14855 Sept 25, 1987	Wilson	C. Douglas & Co.			Lincoln - Overlook Assoc ^{Ltd. Pts.}	1305	943		for Orig see Deed Bl 10270 pg 951 Satisfaction of Assignment of Rentals
15641 Sept 30, 1987	"		James R	etal	Parker Development Co. Inc	1306	359		Lots Parkins Mill Rd.
" "	"		Kathleen C	etal	" " "	1306	359		
16745 Oct 7, 1987	"	Douglas M.		etal	J. W. Harris	1307	108		Agreement Memorandum of joint venture
18969 Oct 22, 1987	"	Carol B	*	William R.	Stephen A. Wilson	1308	495		Lot 90 Aberdeen Dr. Park Hill
19116 Oct 23, 1987	"			Stephen A. ^{etal}	Richard N. Japp	1308	579		Int Lot 13 Rockwood Dr. Meyers Park Sec 1
" "	"			Sharon P.	" " "	1308	579		
19728 Oct 27, 1987	"		Mary J.		Windsor Properties Inc	1308	955		Lot 40 Lakeside Ph II
20999 Nov 4, 1987	"		Linda C		Fredrick W. Wilson	1309	681		Power of attorney
20998 Nov 4, 1987	"	Fredrick D.	Linda C.		Evergreen Properties	1309	682		Sec 1 Lot 18 Jay Hollow Farms
23394 Nov 13, 1987	"	Clark A.			Shirley D. Wilson	1310	471		Power of attorney
23395 Nov 13, 1987	"	Clark H.	*	Shirley D.	Joseph J. Haynes ^{etal}	1310	472		Lot 167 Pebble Creek Ph 1
24110 Nov 18, 1987	"	Douglas M.			Brookside way ^{Ltd. Pts.} Associates	1310	834		Forest Sub'd. Lots 16, 24 & 30 Brookside
24911 Nov 24, 1987	"			Willie	Mattie E. Keel	1311	279		for Orig see Deed Bl 1296 pg 859 Revocation of power of attorney
25506 Nov 30, 1987	"	Eugene	*	Patricia	Louie Calvin Burgess	1311	527		Lot 1 Galley Bridge Rd.
28643 Dec 21, 1987	"	Clay Henry	Louise Mary		Bryon Keith Wilson	1313	333		Imp. Sp. Orchard Acres Sec 2 Lot 102 Ridge Spring St. Chick

REVERSE or GRANTEE Index to Deeds — Greenville County, S. C.

REG. U. S. PAT OFFICE *Chas McCott* County Indexes Since 1888 An Identifying Trade Mark

 Open at Proper Tab according to First Letter or Letters of Name and refer to Buff Sub-Index sheet for page reference.

COTT FAMILY NAME INDEX No. 75 © 1949
MADE BY THE COTT INDEX COMPANY, COLUMBUS, OHIO
SOLD BY PHOTO COPY SUPPLY, MAULDIN, S. C.

FILE NUMBER DATE OF RECORD	GRANTEES FAMILY NAMES	GIVEN NAMES ABCDEFGH	GIVEN NAMES IJKLMNO	GIVEN NAMES PQRSTUVWXYZ	GRANTORS	BOOK	PAGE	No. of Acres	BRIEF DESCRIPTION, LOCATION, ETC. (Not Warranted)
41788 Mar 30 1988	Wilson	Oris			Frank H. Wilson	1320	611		Sub Sec 2 0 th 2 nd 2 nd Int Lots 32, 33 & 34 Chulley Lake
42185 Mar 31 1988	"	Hane C. etal			J. Frank McDonald	1320	852		Lot 123 Broadleigh Ac Colonial Hills, Butler Sp.
" "	"	Deborah E. etal			" " "	1320	852		
42517 Apr 1 1988	"	Huan C. etal			Nancy M. Eppard	1321	49		
" "	"	Barbara L. etal			" " "	1321	49		Lots 6 + 7 Mayfair Estd.
42455 April 8 1988	"			Ronald etal	First Federal S & L Assoc	1321	546		Lot 7 Richmond Hill Sec.
" "	"			Retha J. etal	" "	1321	546		VI
43913 April 12 1988	"		James N.		James Dean Wilson	1321	817		Lot 89 Sindal Rd.
44832 April 19 1988	"	Betty J. etal	Wain +	Stephen etal	Marce William Burt	1322	354		Lot 24 Abbotts Rd. Ballinphar
" "	"		Robby H. etal		" "	1322	354		Sec. I Simpsonville
45251 April 20 1988	"			Willie	Mattie Keel	1322	652		Power of attorney
46216 Apr 27 1988	"	Farms Co.			Thomas R. Goding etal	1323	194		Lot 2 High Meadow Estd
46215 Apr 27 1988	"	" "	" "		Howard E. Stockwell etal	1323	195	3.11	Acres Stamey Valley Rd.
47497 May 3 1988	"	Barry S			Jack N. Brown etal	1323	977		Lot 52 Walker's Crossing
48536 May 3 1988	"	Abbie O +	William S.		Phillip R. Storey	1324	18		Croftstone Acres Lot 38 Broughton Dr.
48511 May 9 1988	"	Billy Joe			Jessie Lee Wilson	1324	557	1.99	Ac Greenville - Pughs Rd.

REVERSE or GRANTEE Index to Deeds — Greenville County, S. C.

REG. U. S. PAT. OFFICE *Chas McCott* County Indexes Since 1888 An Identifying Trade Mark

Open at Proper Tab according to First Letter or Letters of Name and refer to Buff Sub-Index sheet for page reference.

COTT FAMILY NAME INDEX No. 75 © 1949
MADE BY THE COTT INDEX COMPANY, COLUMBUS, OHIO
SOLD BY PHOTO COPY SUPPLY, MAULDIN, S. C.

(C)

FILE NUMBER DATE OF RECORD	GRANTEES FAMILY NAMES	GIVEN NAMES ABCDEFGH	GIVEN NAMES IJKLMNO	GIVEN NAMES PQRSTUWXYZ	GRANTORS	BOOK	PAGE	No. of Acres	BRIEF DESCRIPTION, LOCATION, ETC. (Not Warranted)
49013 May 11, 1988	Wilson			Willie	Bladys Robertson	1324	930		power of attorney
49281 May 13, 1988	"	B. Carolyn			James Paul Wilson Jr.	1325	122		Sec. 2 Lot B A Ridge Spring St. Sub
51175 May 20, 1988	"			John P. Rosemary	Sandra B. Broadus	1325	861		Lot 130 Hillsborough Sec III
51567 May 23, 1988	"	Fred S etal			First Fed S & L Assoc of C	1326	16		Lot 17 Hart + Miller Place, Canterbury Sub Sec 1
"	"	D. etal			" " "	1326	16		
"	"	Cassandra			etal				
52513 May 27, 1988	"	Arthur P. etal			Frank E. Youngblood	1326	502		Lot Old Easley Bridge Rd + Plainview Dr Plainview Hts Sub.
"	"	Donna J. etal			" " "	1326	502		
52609 May 31, 1988	"	Edwin C.		Peggy P.	Clarence J. Evans	1326	582		Prop Reg. Also cont in Comm. Areas Unit 4 D Ridgeway Hays Prop Reg Unit 5 B Yorktown Hays Prop Reg Unit 11-K Yorktown Hays Lane Rd.
515284 June 14, 1988	"	Gary R + Janice			Wm Bent + Associates	1327	986		
55283 June 14, 1988	"	Gary R + Janice			Wm Bent + Associates	1327	900		
58376 June 29, 1988	"			Script Marketing Co. Inc. Real Estate	Seven Come Eleven A Pts	1329	864		Lot White Horse Rd + Cedar
409 July 1, 1988	Willson	Doyle A. etal			Donald C. Bates etal	1330	335		Lot 59 Quail Trail Sec 1 Gambler Fields Sub.
"	"	Esther J. etal			" " "	1330	335		
1138 July 7, 1988	Wilson	Billy Joe + Will etal			Chas. W. + John H. Wilson Christopher Columbus Wilson	1330	820	11.75 ac.	Greenville Pelzer Rd.
1033 July 7, 1988	"	Boone		W. Winnie	Clarence L. Simmons	1330	695		Lot White Horse Rd Etn. Pelzer Rd.
1134 July 7, 1988	"	Billy Joe			Katie Caldwell etal	1330	826		Unit 11.75 acres Greenville

REVERSE or GRANTEE Index to Deeds — Greenville County, S. C.

REG. U. S. PAT. OFFICE *Chas McCott* County Indexes Since 1888 An Identifying Trade Mark

 Open at Proper Tab according to First Letter or Letters of Name and refer to Buff Sub-Index sheet for page reference.

COTT FAMILY NAME INDEX No. 75 © 1949
MADE BY THE COTT INDEX COMPANY, COLUMBUS, OHIO
SOLD BY PHOTO COPY SUPPLY, MAULDIN, S. C.

FILE NUMBER DATE OF RECORD	GRANTEES FAMILY NAMES	GIVEN NAMES ABCDEFGH	GIVEN NAMES IJKLMNO	GIVEN NAMES PQRSTUVWXYZ	GRANTORS	BOOK	PAGE	No. of Acres	BRIEF DESCRIPTION, LOCATION, ETC. (Not Warranted)
1148 July 7 1988	Wilson	Columbus Christopher			Exec for Estate of John H. Wilson Christopher Columbus Wilson	1330	830	2.38	Acres Greenville Pelzer Rd.
1150 July 7 1988	"	Charlie Steele			Exec for Estate of John H. Wilson Christopher Columbus Wilson	1330	832	1.27	Acres Greenville Pelzer Rd
1151 July 7 1988	"	Arthur			Exec for Estate of John H. Wilson Christopher Columbus Wilson	1330	836	1.32	Acres Greenville Pelzer Rd.
1152 July 7 1988	"	Ben			Exec for Estate of John H. Wilson Christopher Columbus Wilson	1330	839	4.44	Acres Greenville Pelzer Rd.
1153 July 7 1988	"		John T.		Exec for Estate of John H. Wilson Christopher Columbus Wilson	1330	842	7.01	Acres Greenville Pelzer Rd.
2127 July 15 1988	"	Ann B. etal			By atty in fact Fred L. Taylor James R. Taylor	Correction Book 1331	913		for div. see Deed Bl 970 pg 521 Lot 84 & Lot 7 Richbourg Rd.
2126 July 15 1988	"	Ann B. etal			By atty in fact Fred L. Taylor James R. Taylor	1331	914		Lot 84 & Lot 7 Richbourg Rd.
3482 July 20 1988	"	Charles H. etal			Charles H. Wilson etal	1332	328		Lot 94 Aron Park
"	"	Elizabeth J. etal			" " "	1332	328		
4122 July 25 1988	"			Willie	Attorney Greenville County Redevelopment	1332	659		Lot 43 Washington Hpts Subd.
6421 Aug 4 1988	"		Paul C.		Charles J. Wilson etal	1333	971		Lot 3 Lot 66 Monaghan Mills Village
7204 Aug 9 1988	"			as in. Ralph B.	Sarahy F. Arizak	1334	364		Mills Int Lot 102 Sec A Woodside
7201 Aug 9 1988	"			as in. Ralph B.	William May Wilson	1334	365		Mills Int Lot 102 Sec A Woodside
7202 Aug 9 1988	"			as in. Ralph B.	Evelyn J. Dalton	1334	366		Mills Int Lot 102 Sec A Woodside
7097 Aug 9 1988	"			as in. Ralph B.	Ava Janet Ross	1334	367		Mills Int Lot 102 Sec A Woodside
7029 Aug 9 1988	"			as in. Ralph B.	Nancy Morris	1334	368		Mills Int Lot 102 Sec A Woodside

REVERSE or GRANTEE Index to Deeds — Greenville County, S. C.

REG. U. S. PAT. OFFICE *Chas McCott* County Indexes Since 1888 An Identifying Trade Mark

Open at Proper Tab according to First Letter or Letters of Name and refer to Buff Sub-Index sheet for page reference.

COTT FAMILY NAME INDEX No. 75 © 1949 MADE BY THE COTT INDEX COMPANY, COLUMBUS, OHIO SOLD BY PHOTO COPY SUPPLY, MAULDIN, S. C.

(24)

FILE NUMBER DATE OF RECORD	GRANTEES FAMILY NAMES	GIVEN NAMES ABCDEFGHIJ	GIVEN NAMES KLMNO	GIVEN NAMES PQRSTUWXYZ	GRANTORS	BOOK	PAGE	No. of Acres	BRIEF DESCRIPTION, LOCATION, ETC. (Not Warranted)
7196 Aug 9, 1988	Wilson			As su. Ralph B.	Rodney Narris	1334	369		Mills Int Lot 102 Sec A Woodside
7200 Aug 9, 1988	"			As su. Ralph B.	Barbara H. Wilson	1334	370		Mills Int Lot 102 Sec A Woodside
7205 Aug 9, 1988	"			As su. Ralph B.	Barbara N. Hutcheson	1334	374		Mills Int Lot 102 Sec A Woodside
7199 Aug 9, 1988	"			As su. Ralph B.	Raymond McCandless	1334	373		Mills Int Lot 102 Sec A Woodside
7195 Aug 9, 1988	"			As su. Ralph B.	Ray L. Narris	1334	375		Mills Int Lot 102 Sec A Woodside
71483 Aug 10, 1988	"			A. Patricia	Greta W. Leopard et al	1334	552		Chick Eggs sp. Parcel Bearden Ave. Greer
8183 Aug 15, 1988	"			D. Russell	Michael G. Hudgens et al	1334	963		Brentwood Sec 14 S'ville Lot 147 Brentwood way
80766 Aug 17, 1988	"	Grace Alexander			Jane W. Orr	1335	292		N. Main St. North Park Deed of Distribution Lot 85
9061 Aug 18, 1988	"	Frank C. Cauble			Ruth W. Hayes	1335	513		Durable power of Attorney Journals & P.H.K.
10159 Aug 25, 1988	"	Brenda			Betty B. Summers	1336	69		Lot 4-4 Woodwind Lot 83 Berea Forest
111650 Sept 1, 1988	"			etal Sam	Estate of J. By P.R. Zelia Mae Sterling	1336	977		Deed of Distribution Life Estate Lot 1 Proper Mt. Rd. Huntington
111398 Sept 1, 1988	"	Esther			Robert B. Wilson	1336	817		Int Lot 19 Roger Mt. Rd. also
12639 Sept 9, 1988	"				Willie Miriam Witherspoon	1337	487		Power of Attorney Gardens
113808 Sept 16, 1988	"				Susan Merris E. Nichols et al	1338	221		Lot 28 Cleveland St. Schwiers
114196 Sept 19, 1988	"		James R.		Rachel T. Wilson	1338	459		Int Lot 14 Grove Rd.
114384 Sept 20, 1988	"	Frances		etal Dandy	Estate of Harold J. Hedrick	1338	505		Blvd, University Park Deed of Distribution, lot 74 Boulder

REVERSE or GRANTEE Index to Deeds — Greenville County, S. C.

REG. U. S. PAT. OFFICE *Chas McCott* County Indexes Since 1888 An Identifying Trade Mark

Open at Proper Tab according to First Letter or Letters of Name and refer to Buff Sub-Index sheet for page reference.

COTT FAMILY NAME INDEX No. 75 © 1949
MADE BY THE COTT INDEX COMPANY, COLUMBUS, OHIO
SOLD BY PHOTO COPY SUPPLY, MAULDIN, S. C.

FILE NUMBER DATE OF RECORD	GRANTEES FAMILY NAMES	GIVEN NAMES ABCDEFGH	GIVEN NAMES IJKLMNO	GIVEN NAMES PQRSTUVWXYZ	GRANTORS	BOOK	PAGE	No. of Acres	BRIEF DESCRIPTION, LOCATION, ETC. (Not Warranted)
14718 Sept 21, 1988	Wilson	Bonnie R	John E.		By atty in fact Larry J. Meares, Jr. Sarah M. Lambell	1338	758		Lot survey for John E. Wilson Paris mtd Sp
14827 Sept 22, 1988	"		Mildred S	Robert J.	A San Pts Overbrook Properties	1338	802		Lot 4 of Paris River Dr (North Dr)
15219 Sept 23, 1988	"		Margaret	etal	James Henry Walker	1339	94		Lot A, Ray St.
16615 Oct 3, 1988	"		Linda T.	etal	Windsor Plighting Co. Inc	1339	924		Lot 51 Glen Gary Sec II
" "	"		Jack L.	etal	" "	1339	924		
16935 Oct 4, 1988	"		Sidney	M. etal	The Travelers Indemnity Co.	1340	107		Revocation of power of attorney Riverside
17444 Oct 6, 1988	"	Gary J.		Fredy L.	C. Justin Shirland	1340	425		Lot 9 Singing Pine Dr.
17993 Oct 11, 1988	"	<i>cancelled to name of J. H. Kirby</i>		Sidney M.	Doris J. Wilson	1340	725		Power of attorney
17992 Oct 11, 1988	"	Doris J		Sidney M.	Sidney M. Wilson	1340	728		Power of attorney
19182 Oct 18, 1988	"		Alexander Robert	etal	Edward C. Ligon Jr.	1341	413	35.87	Acres Plat Bk 16 - 7 pg 30
20789 Oct 27, 1988	"		Jay B.	etal	Jalmadge C. Chesney	1342	414		Lot 25 Martindale
" "	"		Kathryn Eliq Martha	etal	" "	1342	414		
20826 Oct 28, 1988	"				Estate of A. P. R. Cleveland B. Wilson	1342	443		Lots 7 & 8 Riverside Dr. Need of Distribution Int pt
22282 Nov 4, 1988	"	Farms Co.			Herman Walker III	1343	225		Int 497 acres = Tracts 1-17 Less 1.02 acs SC Hwy 414 Less 4.46 acs Also 2 easements
" "	"				" "	1343	225		
23942 Nov 16, 1988	"		William		Wimberly A. Smith	1344	394		Development Lots B, Park Row, Planned Unit

REVERSE or GRANTEE Index to Deeds — Greenville County, S. C.

REG. U. S. PAT. OFFICE *Chas McCott* County Indexes Since 1888
An Identifying Trade Mark

Open at Proper Tab according to First Letter or Letters of Name and refer to Buff Sub-Index sheet for page reference.

COTT FAMILY NAME INDEX No. 75 © 1949
MADE BY THE COTT INDEX COMPANY, COLUMBUS, OHIO
SOLD BY PHOTO COPY SUPPLY, MAULDIN, S. C.

(88)

FILE NUMBER DATE OF RECORD	GRANTEES FAMILY NAMES	GIVEN NAMES ABCDEFGHIJ	GIVEN NAMES KLMNO	GIVEN NAMES PQRSTUVWXYZ	GRANTORS	BOOK	PAGE	No. of Acres	BRIEF DESCRIPTION, LOCATION, ETC. (Not Warranted)
25341 Nov 23, 1988	Wilson	Betty L.			Hazel C. Saylor	1345	274		Ducklin Dr Lot Beech Springs Rd.
25761 Nov 29, 1988	"		Clements Katie Sue		Rubin W. Clements Jr.	1345	502		Limited power of attorney Lots Mellon St. Marietta
25836 Nov 29, 1988	"	Betty B + James			Arrie R. Daniel	1345	533		Lots 9 + 10 Mellon St. also
26390 Dec 1, 1988	"	David J. et al			Daniel G. Wilson	1345	791		Lot 111 West St. Abney Mills Sec 1
"	"	Cynthia St. et al			" " "	1345	791		
27291 Dec 8, 1988	"	Daniel et al			Anthony E. Chastani	1346	363		
"	"	Barbara et al			"	346	363		Lot 43 Blue Mist Dr. Sec 3 Lockwood Hts
27465 Dec 19, 1988 1384	"	Farms Co.			William N. Poe Jr.	1346	414		Sec 7. Subd. of Stone Land Co. pt lot 8 Garraway & Charlotte St Mauldin
2729 Jan 10, 1989	"		Jimmy P.		Nehra L. Wilson	1349	733		Lot 3 Mauldin Circle, Oakwood ac
2884 Jan 16, 1989	"			Patricia E.	Daniel C. Wilson	1350	225		Lot 31 Oakwood Ave
2982 Jan 17, 1989	"			Willie B. J.	Dorsey S. Prosser	1350	314		Lot 6 Logan St Wilcox
3226 Jan 20, 1989	"		Opene +	William J.	Hubert M. Styles et al	1350	689	0.79	ac. pt for William R + James
"	"	Fred R. et al			William R. Taylor Jr	1350	874		Lot 77 Paddock Lane Sec II Westminster Village
"	"	Frances J. et al			" " "	1350	874		
3641 Jan 25, 1989 13769	"	Farms Co.			James H. Cleveland III Estate of B. P. R.	1351	102		Elizabeth Sts Lot 8 Garraway & McAdoo Ave.
Jan 25, 1989	"	Dennis + James B			Nasmi N. Wilson	1351	128		Need of Distribution Lot

REVERSE or GRANTEE Index to Deeds — Greenville County, S. C.

REG. U. S. PAT. OFFICE *Chas McCott* County Indexes Since 1888 An Identifying Trade Mark

 Open at Proper Tab according to First Letter or Letters of Name and refer to Buff Sub-Index sheet for page reference.

COTT FAMILY NAME INDEX No. 75 © 1949
MADE BY THE COTT INDEX COMPANY, COLUMBUS, OHIO
SOLD BY PHOTO COPY SUPPLY, MAULDIN, S. C.

FILE NUMBER DATE OF RECORD	GRANTEES FAMILY NAMES	GIVEN NAMES ABCDEFGHIJ	GIVEN NAMES JKLMNOPQ	GIVEN NAMES RSTUVWXYZ	GRANTORS	BOOK	PAGE	No. of Acres	BRIEF DESCRIPTION, LOCATION, ETC. (Not Warranted)
3764 Jan 26, 1989	Wilson		L. Marjorie	Robert E.	Robert E. Wilson	1351	160		192 Meadow Ave
4080 Jan 27, 1989	"	Farms Co.			Wilson Farms Co.	1351	338		Protective Covenants
4241 Jan 30, 1989	"		J. Fabiano Louise +	Stephen	Russell L. Newman	1351	435		See I Hillsborough Lot 26 Old Myle Rd. Mauldin
4274 Jan 30, 1989	"	Catherine			James Frances Counihan	1351	458	1.89	acres = Tract C & C Rd #50
5788 Feb 9, 1989	"		Jerry		Vina Morrison	1352	411		Lot 17 Poplar St.
7687 Feb 22, 1989	"	Alorensen		Deed Bk 1391 pg 75-1 3-12-90	Kathryn J. Quinn	1353	612		Rd 106 Grove Sp. Bond for Little Lot 4, S.C.
10847 Mar 13, 1989	"		Janice	etal	Hugh A. Gilchrist	1355	818		Service Lot 4 + PT Lots 3 + 5 Highland
11053 Mar 14, 1989	"		Nina S		Merrell C. Wilson	1355	943		Lot Dreamland way Lot 3 Dreamland way also chrt
12066 Mar 21, 1989	"			S Susan	Dorinda W. Young	1356	550		Lot Cleveland St.
12067 Mar 21, 1989	"			S Susan	Dorinda W. Young	1356	551		Lot Cleveland St.
15210 Apr 10, 1989	"	Arilton	Gene		Willie W. Wilson	1358	482		Usable power of attorney
16121 Apr 14, 1989	"		Wesley Jr.		Margaret Jean Wilson	1358	937		Power of attorney
17111 Apr 21, 1989	"	Farms Co.		John	Wilson Farms Co.	1359	582		Deed Bk 1351 pg 338 Protective Covenants see
17186 Apr 21, 1989	"	Christopher	L. Laura		Russell J. Porter	1359	632		Lot 340 Poinsettia Sub.
17978 Apr 26, 1989	"		Joe Steven	Ruth Anne	William J. Osborne	1360	66		Smith Austin Sp. S.ville Lot 22 Ashdown Dr westwood
19691 May 3, 1989	"			Susan	Robert J. Mellichamp	1360	702		Heritage Hill Lot 143 Butler Spgs Rd.

REVERSE or GRANTEE Index to Deeds — Greenville County, S. C.

REG. U. S. PAT. OFFICE *Chem-Lock* County Indexes Since 1888 An Identifying Trade Mark

Open at Proper Tab according to First Letter or Letters of Name and refer to Buff Sub-Index sheet for page reference.


COTT FAMILY NAME INDEX No. 75 © 1949
MADE BY THE COTT INDEX COMPANY, COLUMBUS, OHIO
SOLD BY PHOTO COPY SUPPLY, MAULDIN, S. C.

(9.7)

FILE NUMBER DATE OF RECORD	GRANTEES FAMILY NAMES	GIVEN NAMES ABCDEFGHIJ	GIVEN NAMES JKLMNO	GIVEN NAMES PQRSTUVWXYZ	GRANTORS	BOOK	PAGE	No. of Acres	BRIEF DESCRIPTION, LOCATION, ETC. (Not Warranted)
22482 May 24, 1989	Wilson	Betty L.			Hazel C. Sayers Cand	1362	645		See Bk 1345 pg 274 2p. also 0.35 acres also Lot Lot Beech Eggs Rd. Dunklin
22116 May 25, 1989	"	Shirley Cerne			James A. Wilson III	1362	747		7th Lot 177 Wedgfield Dr. II Glenland Sp. aboy Strip
22790 May 25, 1989	"		Nancy		Yvonne H. Hummel	1362	789		Lots 189 + 212 Kanan Park Briar Creek Condo Davis Prop Reg
23127 May 26, 1989	"		Nell M.		Estate of P. R. Henry Shanklin Wilson	1362	928		Seed Distribution Unit 18-B See 2 Mauldin
23507 June 1, 1989	"		James + Ruth		Edward J. Fink et al	1363	440		Lot 88 Roswood Dr. Dillborough
24326 June 5, 1989	"	Dan W.	etal		Richard Powell	1363	735		Lot 73 McAdoo + Monticello Ave Green Chick Eggs Sp.
25173 June 9, 1989	"	Dan W.	etal		Earl Jones	1364	183		Int Lot 7 James St. Cannon Park Green Chick Eggs Sp.
25158 June 9, 1989	"	Dan W.	etal		Betty Ann Jones Roberts	1364	186		Int Lot 7 James St. Cannon Park Green Chick Eggs Sp.
25157 June 9, 1989	"	Dan W.	etal		Elizabeth Jones Riggs Mrs Clara H. Rogers Pitts	1364	188		Int Lot 7 James St. Cannon Park Sans Souci
26470 June 19, 1989	"			Robert L.	Clara L. Rogers	1364	955		Lot 2 Von Hallen Dr.
27300 June 23, 1989	"	D. Donald			Jimmie Hawthorne	1365	465	1.46	acres Old Hundred Rd.
27865 June 27, 1989	"	Francis			George E. Wilson	1365	787		Power of Attorney Eggs Sp.
28058 June 28, 1989	"			Saura et al Tonya	Maud C. Davenport	1365	939		Lot 29 Pinehurst, Chick
28646 June 30, 1989	"	David et al Diane et al			Luthi Mfg Co. Inc.	1366	301		Lot 52, Kent Lane, Vista Dills
28624 June 30, 1989	"			Stephen L.	Gerdlean V. Cantrell	1366	279		Lot Tubbs Mtn Rd. also Lot

REVERSE or GRANTEE Index to Deeds — Greenville County, S. C.

REG. U. S. PAT OFFICE *Chas McCott* County Indexes Since 1888 An Identifying Trade Mark


 Open at Proper Tab according to First Letter or Letters of Name and refer to Buff Sub-Index sheet for page reference.

COTT FAMILY NAME INDEX No. 75 © 1949
MADE BY THE COTT INDEX COMPANY, COLUMBUS, OHIO
SOLD BY PHOTO COPY SUPPLY, MAULDIN, S. C.

FILE NUMBER DATE OF RECORD	GRANTEES FAMILY NAMES	GIVEN NAMES ABCDEFGHIJ	GIVEN NAMES JKLMNO	GIVEN NAMES PQRSTUVWXYZ	GRANTORS	BOOK	PAGE	No. of Acres	BRIEF DESCRIPTION, LOCATION, ETC. (Not Warranted)
31115 July 18, 1989	Wilson				Thomas E. Wilson	1367	646		Specific power of attorney Russton Place
31003 July 18, 1989	"			Dean Terrell	George E. King Jr.	1367	610		Lot 18 Angie Dr. Sec 2 Bl 1
31499 July 20, 1989	"	Jarvis Co.			G. Herman Walker III	1367	919		Wilson Estate Lot surveyor C. Douglas
32725 July 26, 1989	"		Dacus James		Mary Ellen Wilson	1368	342		Power of attorney
32668 July 26, 1989	"	David C.			David Wilson Jr.	1368	314	1.75	Acres prop of David Wilson
33220 July 28, 1989	"			Lee H.	Estate of P. R. Robert Daniel (R.D.) Wilson	1368	685		Palmetto Ave Deed of Distribution Lot 3
33221 July 28, 1989	"			Lee H.	Estate of P. R. Robert Daniel (R.D.) Wilson	1368	687		Palmetto Ave Deed of Distribution Lot 2
33222 July 28, 1989	"			Lee H.	Estate of P. R. Robert Daniel (R.D.) Wilson	1368	689		Good St. Sec A Oak Hill Deed of Distribution Lot 10
33223 July 28, 1989	"			Lee H.	Estate of P. R. Robert Daniel (R.D.) Wilson	1368	691		Buncombe Park, S. Haven Dr. Deed of Distribution Lots 16+17
33224 July 28, 1989	"			Lee H.	Estate of P. R. Robert Daniel (R.D.) Wilson	1368	693		Lot 9 Nip Circle Deed of Distribution Lot 10+PT
33225 July 28, 1989	"			Lee H.	Estate of P. R. Robert Daniel (R.D.) Wilson	1368	695		Hill Dr. Oak Hill Sub. Deed of Distribution Lot Oak
33228 July 28, 1989	"			Lee H.	Estate of P. R. Robert Daniel (R.D.) Wilson	1368	697		Lot 9 Nip Circle Deed of Distribution Lot 8+PT
33227 July 28, 1989	"			Lee H.	Estate of P. R. Robert Daniel (R.D.) Wilson	1368	699		S. Haven Dr. Deed of Distribution Lot 6
33226 July 28, 1989	"			Lee H.	Estate of P. R. Robert Daniel (R.D.) Wilson	1368	701		S. Haven Dr. Deed of Distribution Lot 7
33698 Aug 1, 1989	"		Hunt Mary Jo		Khosrow Haghsheenas etal	1368	989		Sec 1 Lot 22 Chesterfield Estates
36290 Aug 15, 1989	"	Donald D.			Dean L. Wilson	1370	399		Specific Power of attorney

REVERSE or GRANTEE Index to Deeds — Greenville County, S. C.

REG. U. S. PAT. OFFICE *Chas. McCall* County Indexes Since 1888 An Identifying Trade Mark

 Open at Proper Tab according to First Letter or Letters of Name and refer to Buff Sub-Index sheet for page reference.

COTT FAMILY NAME INDEX No. 75 © 1949
MADE BY THE COTT INDEX COMPANY, COLUMBUS, OHIO
SOLD BY PHOTO COPY SUPPLY, MAULDIN, S. C.

(GG)

FILE NUMBER DATE OF RECORD	GRANTEES FAMILY NAMES	GIVEN NAMES ABCDEFGHIJ	GIVEN NAMES JKLMNO	GIVEN NAMES PQRSTUVWXYZ	GRANTORS	BOOK	PAGE	No. of Acres	BRIEF DESCRIPTION, LOCATION, ETC. (Not Warranted)
36286 Aug 15, 1989	Wilson	Travis Jr Donald	etal		William N. Thompson etal	1370	403	}	Lot 5 Pt of J. L. Jenkinson Property
" "	"	Niana L.	etal		" " "	1370	403		
37125 Aug 21, 1989	"	Otleard	Willie		Flarence S. Arnold P.R.	1370	815		St Lot 14 Sherman on Nichols
39857 Aug 24, 1989	"	Julia	Willie C.		Robert W. Higby etal	1371	211		Lot 269 Sec 3 Belle Meade
39529 Sept 1, 1989	"			Walter C.	James E. May AKA Jim May	1372	148		Lot # 110 The Village Sec 2
40205 Sept 6, 1989	"	Henry L.			Charles E. Dittus Jr etal	1372	409		Sec I Lot 33 Raymond Dr. Sunny Slope & off Rd. Chick Spgs.
41468 Sept 14, 1989	"	Frank C.			Walter M. Busch	1373	254		Int Lot 23 Ascot ave part 3p.
41803 Sept 15, 1989	"	Joseph	Sara M.		Paul Burden AKA Paul Burton	1373	398		Int Lot 360 Pleasant Valley part 3p.
41802 Sept 15, 1989	"	Joseph	Sara M.		Simone Burden	1373	400		Int Lot 360 Pleasant Valley part 3p.
41801 Sept 15, 1989	"	Joseph	Sara M.		Sylvester Hurd	1373	401		Int Lot 360 Pleasant Valley part 3p.
41797 Sept 15, 1989	"	Joseph	Sara M.		Estate of Samuel Burden By P.R.	1373	402		Int Lot 360 Pleasant Valley part 3p.
41796 Sept 15, 1989	"	Joseph	Sara M.		AKA Lucinda Burton Lucinda Burden	1373	403		Int Lot 360 Pleasant Valley part 3p.
42862 Sept 22, 1989	"	Cynthia			James R. Wilson Jr.	1373	977		Westwood, S'ville Austin 2p Int Lot 775 yellow wood Dr.
43997 Oct 1, 1989	"	Evelyn R	Trust	etal	By P.R. Estate of Bobby A. Wilson	1374	666		Acad of Distribution Int 2 acres = Pt Lots 10 + 11
" "	"	Graves H.		etal	" " " "	1374	666		

REVERSE or GRANTEE Index to Deeds — Greenville County, S. C.

REG. U. S. PAT. OFFICE *ChamCott* County Indexes Since 1888
An Identifying Trade Mark

 Open at Proper Tab according to First Letter or Letters of Name and refer to Buff Sub-Index sheet for page reference.

COTT FAMILY NAME INDEX No. 75 © 1949
MADE BY THE COTT INDEX COMPANY, COLUMBUS, OHIO
SOLD BY PHOTO COPY SUPPLY, MAULDIN, S. C.

FILE NUMBER DATE OF RECORD	GRANTEES FAMILY NAMES	GIVEN NAMES ABCDEFGHIJ	GIVEN NAMES KLMNO	GIVEN NAMES PQRSTUVWXYZ	GRANTORS	BOOK	PAGE	No. of Acres	BRIEF DESCRIPTION, LOCATION, ETC. (Not Warranted)
43998 Oct 2 1989	Wilson	Graves H.	Jr.		By P. R. Estate of Bobby H. Wilson	1374	668		Pt Lata 10+11 Deed of Distribution Int 2 acres = Lake Forest Dr. Stone Lake Hgts Sec 2-
44000 Oct 2 1989	"	Graves H.	Jr.		By P. R. Estate of Bobby H. Wilson	1374	672		Deed of Distribution Int Lot 78
44002 Oct 2 1989	"	Evelyn L. Trust et al	By W.		By P. R. Estate of Bobby H. Wilson	1374	676		Deed of Distribution Int Lot 78 Lake Forest Dr. Stone Lake Hgts Sec 2
" "	"	Graves H. Jr. et al	Jr.		" " "	1374	676		
44323 Oct 2 1989	"	Donna B & Jim L.			Inc. Premier Investment Co. (E)	1374	864		Lot 15 Quail Ridge Sec II
44829 Oct 4 1989	"	Kenneth			Ruth Elder Wilson	1375	109		Power of attorney
44697 Oct 4 1989	"			Susan S.	J. Mitchell Rushing	1375	12		Lot 102 Colonial Village Cunningham Acres
44738 Oct 4 1989	"	Jane D + S. Lewis			Earl Roger Cherry Jr.	1375	35		Int Lot 4 Gary Ave. Village Chick Spgs
44872 Oct 5 1989	"	Dan W.			Associated Realty Andin + P. R.	1375	430		Lot 58 Robinson St. Green Mill Mill Village Sec 1
45333 Oct 9 1989	"	Cynthia R.			Norothy A. Bell	1375	423		Lot 30 Eweh St. Duncan
46443 Oct 16 1989	"	Jerry			Woodrow Walter Curry et al	1376	172		2 acres Easley Bridge Rd. Shannon Terrace
46456 Oct 16 1989	"			Susan S.	Edward E. Hulsey et al	1376	178		Lot 75 Brookview Circle
46485 Oct 16 1989	"	Doris W.			Beatrice B. Watts	1376	195		Lot 48 Gordon St.
47899 Oct 24 1989	"	Richard James			A. Allen Ernst et al	1377	050		Lot Milford Church Rd.
47878 Oct 24 1989	"			Sonya Lee	James Richard Wilson for C.C. Diehl Estate	1377	054		Int Lot Milford Church Rd.
50304 Nov 6 1989	"			Willie	Greenville County Tax Collector	1378	662		Pt Lata 46+47 prop of J. R. West

REVERSE or GRANTEE Index to Deeds — Greenville County, S. C.

REG. U. S. PAT. OFFICE *Chas McColl* County Indexes Since 1888 An Identifying Trade Mark

Open at Proper Tab according to First Letter or Letters of Name and refer to Buff Sub-Index sheet for page reference.

COTT FAMILY NAME INDEX No. 75 © 1949
MADE BY THE COTT INDEX COMPANY, COLUMBUS, OHIO
SOLD BY PHOTO COPY SUPPLY, MAULDIN, S. C.

(2/11)

FILE NUMBER	DATE OF RECORD	GRANTEES FAMILY NAMES	GIVEN NAMES ABCDEFGHIJ	GIVEN NAMES KLMNO	GIVEN NAMES PQRSTUVWXYZ	GRANTORS	BOOK	PAGE	No. of Acres	BRIEF DESCRIPTION, LOCATION, ETC. (Not Warranted)
51374	Nov 13, 1989	Wilson			DBA South Hills Enterprises Joel L. et al	Bayd C. Lister et al	1379	326		Lot 25 Silver Ridge Ph 1
52265	Nov 20, 1989	"			Lulu M & Robert W.	Richard J. Staffer et al	1379	958		Pond Lot 34 Evalden way Walkin Cedar Lane Rd. (Life Estate)
53576	Nov 29, 1989	"	Ethel B			Estate of Will Wilson By P.R.	1380	827		Deed of Distribution Lot 6
54344	Dec 1, 1989	"		Jones Nancy		Paul A. Campbell	1381	289	1.12	acres ev-main St. S'ville
54878	Dec 5, 1989	"	Farms Co.			James-Walker Pts.	1381	681		51 Lots 48, 50, 43, 45 +
54961	Dec 6, 1989	"			Paul H. et al	B. William Dersery et al	1381	713		Lot 60 + pt Lot 61 Brookfield
"	"	"			Marie et al	" " "	1381	713		West
"	"	"			Stella	" " "	1381	713		
55074	Dec 6, 1989	"	Angela			Tomnie Lee Wilson et al	1381	760	.69	Also easement Acres Near Burlington Rd
55400	Dec 8, 1989	"				Willie J. Tony L. Jones	1381	994		pt Lot 25 Palmetto St. (Ave)
55913	Dec 12, 1989	"				Willie George J. Brown et al	1382	297		pt Lot 55 Urban St.
56638	Dec 18, 1989	"	Harace	W. et al		Estate of Grace L. Wilson By P.R.	1382	780		Conestee Rd. Grovesp. Deed of Distribution Lot 26
57456	Dec 21, 1989	"	Charles B.			Estate of By P.R. Rosalie Dianne Wilson	1383	277		Deed of Distribution Lot Brook
58227	Dec 28, 1989	"			Jack W. & W. Neil et al	Wilson Mfg. Jewelers et al	1383	756	.07	acres S. main St
"	"	"			Phillip G. et al	" " "	1383	756		
58623	Dec 29, 1989	"	Farms Co.			Ronnie E. Sicket	1384	178		Barbery 24pts Lot 4 Glenharen Court

