



# INDIRECT or GRANTEE Index to Deeds — Greenville County, S. C.

(A) REG. U. S. PAT. OFFICE *Cott* County Indexes Since 1888 An Identifying Trade Mark

Open at Proper Tab according to First Letter or Letters of Name and refer to Buff Sub-Index sheet for page reference.

COTT FAMILY NAME INDEX No. 75 © 1949  
MADE BY THE COTT INDEX COMPANY, COLUMBUS, OHIO  
SOLD BY WALKER, EVANS & COGSWELL CO., CHARLESTON, S.C.

FILE NUMBER DATE OF RECORD	GRANTEES FAMILY NAMES	GIVEN NAMES ABCDEFGH	GIVEN NAMES IJKLMNO	GIVEN NAMES PQRSTUVWXYZ	GRANTORS	BOOK	PAGE	No. of Acres	BRIEF DESCRIPTION, LOCATION, ETC. ( Not Warranted )
17144 Mar 2, 1911 20124 Feb. 28, 1975	Williams	James Carlin Dr.	H. Smith		James James Graham	1014	118		"See 1st 1/2 lot" Not 1st 1/2 lot
"	"	Donald J.			Genevia S. Lindsey, et al	1015	82	3.9	Acres S.C. Hwy. 11 Highland sp
"	"			H. et al.	William H. H. et al	1010	710		1st 1/2 + 1/2
"	"			H. et al.	" "	1010	710		" "
"	"			H. et al.	W.A. Mrs. R.S. et al	1010	214		" "
24576 Apr 1, 1915 24577 Apr 23, 1915	"	J.E.	+ Burke Marian	Pitney	George Williams	1016	952		Not 5 Cor. Maxwell Ave. "Anchor"
"	"	W. Dewayne +	K.M.		Lawrence E. McNeil	1017	226		Not 6 Palmyra Rd. "Johnson"
"	"				Robert S. et al	1011	221		" "
25426 May 2, 1915 25522 May 2, 1915	"	George George	+ Dorsey		Artis Ester, et al.	1011	613		" " " " " " " Not 22 Palmyra Rd.
"	"				Charles H. Reid	1011	128		Not 150 Madison St. Wilson St. 1/2 way New River Park
"	"				" "	1011	128		" "
26243 May 12, 1915 26724 May 16, 1915 26795 May 16, 1915 26795 May 16, 1915 26795 May 17, 1915 26795 May 17, 1915 26795 May 17, 1915	"	W. Dewayne +	K.M.		Shirley K. McNeill Rufano Williams	1018	368		" " " " " " " Not 6 Palmyra Rd. + Kelly St. W. 3 Dunsmuir Not 104 W. Blake St
"	"	George T.	Louise		Calvin Co., et al.	1018	173		" " " " " " " Not 111 Cochrane Rd.
"	"	Abbie O.			J. + B. Beard + et al.	1018	254		Not 2 William St.
"	"				M. R. Howard	1018	510		Not 31 Vandey Cir. "Battie's lot"
"	"				" "	1018	510		Blended Tp.

# INDIRECT or GRANTEE Index to Deeds — Greenville County, S. C.

5  
(8)

REG. U. S. PAT. OFFICE *Chas McCorkle* County Indexes Since 1888 An Identifying Trade Mark

Open at Proper Tab according to First Letter or Letters of Name and refer to Buff Sub-Index sheet for page reference.

COTT FAMILY NAME INDEX No. 75 © 1949  
MADE BY THE COTT INDEX COMPANY, COLUMBUS, OHIO  
SOLD BY WALKER, EVANS & COGSWELL CO., CHARLESTON, S.C.

FILE NUMBER DATE OF RECORD	GRANTEES FAMILY NAMES	GIVEN NAMES ABCDEFGHIJ	GIVEN NAMES JKLMNO	GIVEN NAMES PQRSTUVWXYZ	GRANTORS	BOOK	PAGE	No. of Acres	BRIEF DESCRIPTION, LOCATION, ETC. ( Not Warranted )
27553 May 26, 1975 27604	Williams			<i>for</i> Lina	William Thomas Williams <i>et al.</i>	1018	833		Dt. Lot 11 + pt. Lot 10 Jalen
28588 May 27, 1975	"			W. James	Madys J Williams	1018	925		Lot
28588 Jun 4, 1975	"			<i>M= Bee, do Tr.</i> Summer <i>et al.</i>	Samuel Marshall Beattie <i>et al.</i>	1019	322		Lot. 1, 507 3/4 Acs. Cleveland Tp.
671 July 9, 1975	"		<i>fr.</i> Rube		Edna H. Williams Schultz	1021	18		Lot 17 Ashwood Lake Dr.
1076 July 14, 1975	"	Budden, Inc.			Dakota Hills, Inc. II	1021	207		Dedication of Roads & Streets "Village Green" Sec. 2 "Westwood" Sec. 2 "Westwood" Sec. 2 Cleveland Tp.
1570 July 18, 1975	"	Nasom +		<i>et al.</i> Octavia	of Harold Owen	1021	402		Lot 12 Green River Hills, "Woodfield Hts." Sec. 2
2083 July 24, 1975	"		B.	James T. Virginia	Ed. Joe J. + P. Adam <i>et al.</i>	1021	725		Lot 19 Blue Ridge Dr.
2478 July 24, 1975	"	Claudette		A. Thomas	Premier Investment <i>et al.</i>	1021	926		Lot 94 "Newman Place" "Rustic Eto." Mauldin
2888 Aug 1, 1975	"			Mae W.	Community Properties, <i>et al.</i>	1022	124		Lot 34 Muscadine Dr. "Jam Lane Hts." Sec. 2
2831 Aug 1, 1975	"			Lelia J.	Allen E. Mull <i>et al.</i>	1022	171		Lot 76 Meridat Ave.
3659 Aug 8, 1975	"			J. Frank	William A. Witt <i>et al.</i>	1022	499		pt. Lots 8 + 9 Dry Cr. Drummond Hts. H. J. J. J.
4864 Aug 22, 1975	"				Robert H. Blanche E. Mahon	1023	31		pt. Lot 7 Bull Mt. Blvd. "Belle meade"
5531 Aug 29, 1975	"	Nemoy D.		+ Raylene E.	Carroll Ray Thompson <i>et al.</i>	1023	387		Lot 77 East Dorchester "Homestead Acres" Sec. 2
5703 Sept 2, 1975	"			Alend E. + Pinkey B.	Carlos Rolon Cisson, <i>et al.</i>	1023	515		Lot 76 Havenhurst Dr., Dec F
8108 Sept 25, 1975	"	Douge J.		+ Linda A.	Westminster Co.	1024	797		Lot 772 Chesterfield Est.

# INDIRECT or GRANTEE Index to Deeds — Greenville County, S. C.

(B) REG. U. S. PAT. OFFICE *Chas McCott* County Indexes Since 1888 An Identifying Trade Mark

Open at Proper Tab according to First Letter or Letters of Name and refer to Buff Sub-Index sheet for page reference.

COTT FAMILY NAME INDEX No. 75 © 1949  
MADE BY THE COTT INDEX COMPANY, COLUMBUS, OHIO  
SOLD BY WALKER, EVANS & COGSWELL CO., CHARLESTON, S. C.

FILE NUMBER	GRANTEES	GIVEN NAMES	GIVEN NAMES	GIVEN NAMES	GRANTORS	BOOK	PAGE	No. of Acres	BRIEF DESCRIPTION, LOCATION, ETC.
DATE OF RECORD	FAMILY NAMES	ABCDEFGHIJ	IJKLMNOP	QRSTUVWXYZ					( Not Warranted )
8462 Sept 30, 1975	Williams				James W. Cobb, et al.	1024	967		"Wentworth" Rec. I lot 62 South Main St.
8524 Sept 30, 1975	"				Core Cox Rafferty	1025	13		"Duckland Park" lot 24 Duckland Dr.
9372 Oct 7, 1975	"	Edith E.		Arron Dorley	Peggy D. Hampton	1025	412		115 "Wentworth" Rec. Bond for Title lot 116 pt. 2d Paris mt.
9774 Oct 13, 1975	"	Cheryl M. +		Richard B.	Jimmie J. Cason, et al.	1025	672		Lot Old Rock House Rd. near Paris mt.
9971 Oct 14, 1975	"		J. Frank		C. D. Tilley, et al.	1025	710		lot 24 lot 24 Bonds Dr.
11011 Oct 14, 1975	"		J. Frank		William Builders, Inc	1025	784		lot "Wentworth" Rec. I "Camelot Park"
11936 Nov 4, 1975	"	Gladys E. +		Warren	Harvey Jankersley, et al.	1026	798		Bambur Plant, Tr. Rest lot 71 Circle Rd. Abney Mills
13076 Nov 11, 1975	"		Harvey, et al.		E. Pearson, Smith, et al.	1021	423		lot 17 South Main St. "Wentworth" Rec. I
13551 Nov 21, 1975	"	Billie J.			James Brown, et al.	1021	578		lot "Wentworth" Rec. I lot 24 lot 24 Bonds Dr.
14032 Nov 28, 1975	"		S. +		W. P. Williams, Jr.	1021	826	37.5	near Cambridge Rd. "Westwood"ville, Austin, 2d Sec. I Lot 476 Jellwood Dr.
14205 Dec 1, 1975	"	James K.			Michael E. Honeycutt, Inc	1027	279		lot 18 Odgen acres "Camelot I"
14213 Dec 1, 1975	"	J. Frank			William Builders, et al.	1027	205		lot 12 Camelot Dr. Abney Mills
14763 Dec 5, 1975	"		Jimm, Inc.		J. A. Bolen, as TR	1028	277		Bond for Title lot 6.
15683 Dec 11, 1975	"	Frank, Jr.			Charles Bennett, et al.	1029	10		



# INDIRECT or GRANTEE Index to Deeds — Greenville County, S. C.

REG. U. S. PAT OFFICE *Chas. M. Calk* County Indexes Since 1888 An Identifying Trade Mark

Open at Proper Tab according to First Letter or Letters of Name and refer to Buff Sub-Index sheet for page reference.

COTT FAMILY NAME INDEX No. 75 © 1949  
MADE BY THE COTT INDEX COMPANY, COLUMBUS, OHIO  
SOLD BY WALKER, EVANS & COGSWELL CO., CHARLESTON, S.C.

5  
(c)

FILE NUMBER DATE OF RECORD	GRANTEES FAMILY NAMES	GIVEN NAMES ABCDEFGHIJ	GIVEN NAMES JKLMNO	GIVEN NAMES PQRSTUVWXYZ	GRANTORS	BOOK	PAGE	No. of Acres	BRIEF DESCRIPTION, LOCATION, ETC. ( Not Warranted )
16353 Dec. 24, 1975	Williams			J. name	Williams Builders, Inc. + Supply Co., Inc.	1029	345		Forest Acres Lot 11 Delta Dr. "Long"
16781 Dec. 31, 1975	"			J.V.	Universal Manufacturing Ha Batesville Property Assoc. a joint venture	1029	538		Lot Ramseur Ct. also strip "Cameo Lake"
17216 Jan. 6, 1976	"			Jimm, Inc.	J.A. Bolen, as TR. et al.	1029	832		Lot 18 Germantown Ct. Pt. 4 Anderson Pt.
18192 Jan. 16, 1976	"	Harriet E.			Eddie Dight, et al.	1030	225		2 Acs. 4 Dwellings Co. Jenkins
18673 Jan. 16, 1976	"			Anne Spiess Odessa	Jimmy Williams	1030	263		Acs. Lot 3 Carter Pt.
18674 Jan. 16, 1976	"	Anne G.			Jimmy Williams	1030	264		Ave. 4 Allata Ave. Hillside Terrace Wrt. pt. Lots 40 + 42 Cor. Cleveland
18934 Jan. 16, 1976	"	Charles J.		et al.	Normandy Real Est. Co., Inc.	1030	601		Lot 114 W. Main St. "Manufacturing District"
"	"	W. H.		et al.	" "	1030	601		" "
18145 Jan. 16, 1976	"	William W.		et al.	Wynnen Hill Inc. et al. et al. et al. + et al.	1030	609	10.44	Lot 114 Little ... Chippendale Dr. Dec. II Forest
19170 Jan. 28, 1976	"			Jimm, Inc.	Glenda T. Hayes	1030	798		Lot 63 Cor. Neversen Rd +
19462 Feb. 2, 1976	"	Gail W.		Joseph Johnny	Lloyd W. Gilstrap	1030	967		Lot 4 Basco Lane W. Dairy Rd. near Ft. Inn.
20150 Feb. 9, 1976	"				Robert H. Edna J. Rouse M. et al. of the City of Blue	1031	365		Lot Cor. S.C. Hwy. 14 (N. Main St.)
20558 Feb. 13, 1976	"				Willie Mae Comm. of Public Works	1031	579		Tract B = 0.94 Acs. + Tract C = 0.89 Acs. near S. Jigger River
"	"				" "	1031	579		O'Neal Sp. Park" Dec. II Garrett Tr.
21179 Feb. 20, 1976	"	Gregorio Gregory + Aneta		Sameun	A. J. Prince Bldg. Inc.	1031	883		Lot 18 Arreda Dr. Sherman
21234 Feb. 20, 1976	"	Callie C.		et al.	Lesmie C. Brunster et al.	1031	901		Lot Pine Dog ...

# INDIRECT or GRANTEE Index to Deeds — Greenville County, S. C.

REG. U. S. PAT. OFFICE *Chas McCott* County Indexes Since 1888 An Identifying Trade Mark

Open at Proper Tab according to First Letter or Letters of Name and refer to Buff Sub-Index sheet for page reference.

COTT FAMILY NAME INDEX No. 75 © 1949  
MADE BY THE COTT INDEX COMPANY, COLUMBUS, OHIO  
SOLD BY WALKER, EVANS & COGSWELL CO., CHARLESTON, S. C.

FILE NUMBER DATE OF RECORD	GRANTEES FAMILY NAMES	GIVEN NAMES ABCDEFGHIJ	GIVEN NAMES JKLMNO	GIVEN NAMES PQRSTUVWXYZ	GRANTORS	BOOK	PAGE	No. of Acres	BRIEF DESCRIPTION, LOCATION, ETC. ( Not Warranted )
21550 Feb. 25, 1916	Williams			et al. Milam H.	et al. William J. Wellmon	1032	69		Lot 73 Prager Rd. "Aurora" Sub. "Forest" Sec II
"	"			et al. Sam R.	"	1032	69		
21854 Feb. 27, 1916	"	Franklin Donald		et al. + Vivian C.	et al. Walter D. Edwards, Jr.	1032	242		Rd. "Hawthorn" "Burgess" Tr. Part Lot 30 co. Tolson Rd. + Dull Rd.
22391 Mar. 4, 1916	"			J. Frank	Earl E. Durman	1032	540		Lot 14 "Huntley" "Aurora" Sub. "Forest" Sec II
22545 Mar. 2, 1916	"			Joseph R. + Robin L.	Boyd C. Pieter et al.	1032	658		Green Open "Hawthorn" Tr. Part lots 8 + 9 Brown Tr.
23355 Mar. 15, 1916	"			James H. + Sheila D.	James A. Wells, et al.	1033	23	1.15	Deerly Rd. "Aurora" Sub. "Forest" Tr. Part
23382 Mar. 15, 1916	"			Smith W.	Robert C. Wilson, Jr.	1033	41		"Eastwood" "Aurora" Sub. "Forest" Tr. Part Lot 6 "Aurora" Sub. "Forest" Tr. Part
23449 Mar. 16, 1916	"			et al. Dusie	Rayford Moton	1033	96		Rd. Prop. "Aurora" Sub. "Forest" Tr. Part Lot 1 thru 5 "Aurora" Sub. "Forest" Tr. Part
23448 Mar. 16, 1916	"			et al. Dusie	et al. Christine McGee Moton	1033	97		Stoddard Rd. "Aurora" Sub. "Forest" Tr. Part lots 2 thru 5 = 20.30 Acres
23463 Mar. 16, 1916	"			as 5 co. Dusie	Glenn Moton, et al.	1033	157		"Aurora" Sub. "Forest" Tr. Part "Aurora" Sub. "Forest" Tr. Part
23649 Mar. 18, 1916	"	Evelyn H.			James R. Williams	1033	271		"Aurora" Sub. "Forest" Tr. Part Lot 67 "Aurora" Sub. "Forest" Tr. Part
24194 Mar. 23, 1916	"	J. Frank + Karen V.			et al. Timothy J. Young	1033	515		"Aurora" Sub. "Forest" Tr. Part Lot 22, "Aurora" Sub. "Forest" Tr. Part
25043 Apr. 1, 1916	"			Joe	Anna C. Williams	1033	964		Lot 1 co. Parker Rd. + City View St. G'sville Tr. Part also lot 20 Buncombe Rd. "Aurora" Sub. "Forest" Tr. Part
"	"			"	"	1033	964		"Aurora" Sub. "Forest" Tr. Part

- Over -

# INDIRECT or GRANTEE Index to Deeds — Greenville County, S. C.

REG. U. S. PAT. OFFICE *Chas. M. Cott* County Indexes Since 1888  
An Identifying Trade Mark

Open at Proper Tab according to First Letter or Letters of Name and refer to Buff Sub-Index sheet for page reference.

COTT FAMILY NAME INDEX No. 75 © 1949  
MADE BY THE COTT INDEX COMPANY, COLUMBUS, OHIO  
SOLD BY WALKER, EVANS & COGSWELL CO., CHARLESTON, S.C.

(D)

FILE NUMBER DATE OF RECORD	GRANTEES FAMILY NAMES	GIVEN NAMES ABCDEFGHIJ	GIVEN NAMES KLMNO	GIVEN NAMES PQRSTUVWXYZ	GRANTORS	BOOK	PAGE	No. of Acres	BRIEF DESCRIPTION, LOCATION, ETC. ( Not Warranted )
25963 Apr 9, 1976	Williams			H. et al. Wendell	D.C., Inc. Brown Enterprises of	1034	433	}	Lot 160 Duncan RD. "Quincy Slopes" Sec. II
"	"			et al. Deena B.	" "	1034	433		
26866 Apr. 19, 1976	"	Charston et al.			Dorothy Krauman	1034	916	}	Lot 6 Sec. 13 "Luckytown"
"	"	Bessie et al.			" "	1034	916		
26968 April 20, 1976	"	Ann T. et al			Cora Lee Williams	1034	972	}	41.79 ac. this tract - former life estate reserved - part of = "Pinehurst"
27334 Apr. 23, 1976	"	Remond et al.			Thomas M. Spunk	1035	113		
27441 Apr. 28, 1976	"	Blanche et al.			Edward Smith	1035	235	}	part III "Curtis H. Williams" etc. part of + 1/4 of lot 10 at + 1/4 of lot 100 + 1/4 of lot 100 "Pinecrest Valley" at 105 P. 1000, line.
27401 Apr. 27, 1976	"				Thomas Frances C. Williams	1035	491		
28565 May 6, 1976	"			Ruth S. et al.	Benjamin C. Carr	1035	822	}	Lot 6 Waburne Cir. Block 2, H. K. Warren Sub.
28577 May 21, 1976	"		Joe et al.		Marioneth S. Rothwell	1036	701		
"	"		Judy B. et al.		" "	1036	701		
31183 June 1, 1976	"	Buildings et al.			R. Frank Batson, et al.	1037	829	}	Block D. "Pugh Place" lots 6 + 7, side of (South of) line
32163 June 10, 1976	"	Doris S.			William E. Williams	1037	754		
32317 June 11, 1976	"	Clifford L. et al			Buildings & Develop. Inc.	1037	845	}	Lot 272 Pinnetta Seat Aville
"	"	Frances et al			" "	1037	845		
32495 June 14, 1976	"	David D. & Jennie B. et al			(formerly Fortis Enterprises, Inc.) The Fortis Corporation	1037	921	}	Lot 57 Newcastle Place. "The Village" Sec. 7
"	"			Mary Ann et al	" "	1037	921		

# INDIRECT or GRANTEE Index to Deeds — Greenville County, S. C.

(D) REG. U. S. PAT. OFFICE *Chas. McCott* County Indexes Since 1888 An Identifying Trade Mark

Open at Proper Tab according to First Letter or Letters of Name and refer to Buff Sub-Index sheet for page reference.

COTT FAMILY NAME INDEX No. 75 © 1949 MADE BY THE COTT INDEX COMPANY, COLUMBUS, OHIO SOLD BY WALKER, EVANS & COGSWELL CO., CHARLESTON, S.C.

FILE NUMBER DATE OF RECORD	GRANTEES FAMILY NAMES	GIVEN NAMES ABCDEFGHIJ	GIVEN NAMES JKLMNO	GIVEN NAMES PQRSTUVWXYZ	GRANTORS	BOOK	PAGE	No. of Acres	BRIEF DESCRIPTION, LOCATION, ETC. ( Not Warranted )
34016 June 27, 1914	Williams			J. et al. Johnnie	Mattie R. Johnson	1038	768		"Mansham" Hills Tr. Lot 12 Cottonwood St.
34302 June 30, 1914	"			et al. James R. Murphy, et al.	James Cleveland Malone	1038	891		Lot 8 pop. Julia D. Charles
"	"			et al. Lynela A.	"	1038	891		
34734 June 30, 1914	"	Edwards, et al. Carol			First Fed. S. & L. Assoc.	1036	902		"Shane" Woodfield Lot 152 Pine Woods
July 1, 1914	"	Elizabeth		et al.	Willie Jacob Williams	1037	248		"Washington Note" Blk C Lot 45 Pine St. (Pine St.)
July 7, 1914	"	David, et al. Alice, et al.			Raymond Enterp. Inc.	1037	224		Lot 24 Canterbury Sec. 2
1010 July 2, 1914	"			et al. William	Henry R. Hensley	1039	433		Lot 11 North Grandline Blk. Grandline Hgts.
"	"			et al. Ruth B.	"	1039	433		
"	"								
"	"								
3565 Aug. 5, 1916	"			et al. Matti M.	Residential Enterprises, Inc.	1040	797		"Friendship Hgts." 71. Ina Lots 24 & 25 Friendly Rd. Blk. A
4184 Aug. 12, 1916	"			Nancy S.	W. James Williams	1041	125		Lot 127 June Tree Rd. "June Tree"
4183 Aug. 12, 1916	"			W. James	Jim Williams, Inc.	1041	128		Lot 127 June Tree Rd. "June Tree"
at 237 Aug. 12, 1916	"			John E. et al.	Raymond Enterprises, Inc.	1041	139		Lot 187 Forest Hills Sec. IV
"	"			et al. Nancy A. et al.	"	1041	139		

# INDIRECT or GRANTEE Index to Deeds — Greenville County, S. C.

REG. U. S. PAT. OFFICE *Chas McCott* County Indexes Since 1888 An Identifying Trade Mark

Open at Proper Tab according to First Letter or Letters of Name and refer to Buff Sub-Index sheet for page reference.

COTT FAMILY NAME INDEX No. 75 © 1949  
MADE BY THE COTT INDEX COMPANY, COLUMBUS, OHIO  
SOLD BY WALKER, EVANS & COGSWELL CO., CHARLESTON, S.C.

( 8 )

FILE NUMBER DATE OF RECORD	GRANTEES FAMILY NAMES	GIVEN NAMES ABCDEFGHIJ	GIVEN NAMES JKLMNO	GIVEN NAMES PQRSTUVWXYZ	GRANTORS	BOOK	PAGE	No. of Acres	BRIEF DESCRIPTION, LOCATION, ETC. ( Not Warranted )
4823 Aug. 19 1976	Williams		m. Hampton &		Thomas W. Hampton P. Williams	1041	475		Lot 5 & pt. lot 6 Bruner St.
5524 Aug. 26 1976	"				Shila Ann C. E. Rumrow	1041	868	9.4	Acc. Gibbs Shoals RD.
5767 Aug. 30 1976	"				Willie Mae James H. Taylor	1042	94		lot
5979 Aug. 31 1976	"				Zeb Carson, Jr. et al. Thomas Carroll Cahill, et al.	1042	143		Part Lot 9 Eagle Ridge Lane
"	"				Sylvia Bates, et al.	1042	143		"Mountainbrook"
6420 Sep. 3 1976	"		Marchita &		Russell B. A. J. Prince Builders, Inc.	1042	415		"Woodfield" Lot 116 Millard Lane.
7354 Sept. 15 1976	"				Robert H. Steve Bincosky et al.	1042	934		Part Shoals RD. & a County RD Bond for title - lots 1, 2 & 3
7587 Sept. 17 1976	"		Milton W.		Hann E. Nordmann, et al.	1043	2		Lot 38 E. Woodburn Dr.
"	"		Margaret		" " "	1043	2		"Blair Oaks"
8186 Sept. 24 1976	"		Cecil L.		Jim Vaughn Enterp. Inc.	1043	370		Lot 62 Remington Rd.
"	"		Gloria B.		" " "	1043	370		"Carnelake I"
8299 Sept. 24 1976	"		C. Richard		James J. Vaughan	1043	452		Lot 15 Bell Route East
"	"		Anne R.		" " "	1043	452		Add. to Sec. II
8302 Sept. 24 1976	"				Ronald M. Brown Enterp. of S.C.	1043	467		Lot 133 Zumbach Dr.
"	"				Theresa P. " "	1043	467		Survey Slope Sec. II
8520 Sept. 28 1976	"		Doris T. &		Creative Builders Inc.	1043	576		Ch. "Carnelake I" Lot 10 Cul-de-Sac Monmouth



# INDIRECT or GRANTEE Index to Deeds — Greenville County, S. C.

(8)

REG. U. S. PAT. OFFICE *Chas. McCott* County Indexes Since 1888 An Identifying Trade Mark

Open at Proper Tab according to First Letter or Letters of Name and refer to Buff Sub-Index sheet for page reference.

COTT FAMILY NAME INDEX No. 75 © 1949  
MADE BY THE COTT INDEX COMPANY, COLUMBUS, OHIO  
SOLD BY WALKER, EVANS & COGSWELL CO., CHARLESTON, S.C.

FILE NUMBER DATE OF RECORD	GRANTEES FAMILY NAMES	GIVEN NAMES ABCDEFGHIJ	GIVEN NAMES JKLMNO	GIVEN NAMES PQRSTUVWXYZ	GRANTORS	BOOK	PAGE	No. of Acres	BRIEF DESCRIPTION, LOCATION, ETC. ( Not Warranted )
8830 Sept 30, 1976 11495	Williams		Frances, et al. Mary		James Thomas McBria Inc.	1040	711		Blk. 4 Ave. Blvd School Rd
Oct. 26, 1976	"			Richard, et al. Virginia	Premier Investment Co.	1045	154		Lot 11 Sunrise Terrace
"	"				"	1045	154		
11681 Oct. 27, 1976 12154	"	Bobby G.	+	Vivian D.	Edward Louis Seymour	1045	270		Ann Rd. "Foxcroft" Sec. I lot 23 on Foxcroft Rd. & Queens
Nov. 2, 1976 13361	"	Anita P.	+	John H.	Don H. Kilgore, et al.	1045	524		lots 6, 7 + 8 Hollis St.
Nov. 15, 1976 13429	"			Robert L.	Richard Dean Evans, et al.	1046	127		Lot 44 Parkston Ave.
Nov. 15, 1976 13467	"			Lloyd R. Wagner	Eugene D. O'Kelley, et al.	1046	160		Lot 20 Parkdale Dr. Parkdale
Nov. 22, 1976	"			Kenneth	Les Bernance Pearson, et al.	1046	581		lot 67 Swan Dr. Parkwood Hgt. Sec III
"	"			Nancy G.	"	1046	581		
14103 Nov. 22, 1976	"			Kenneth M.	George M. Gault, et al.	1046	612		Agreement
"	"			John, et al.	"	1046	612		
14914 Dec. 1, 1976	"			J. Frank	C. A. Talley, et al.	1047	79		Int. lot Elders Dr. Dr. "Sleepy Hollow"
15343 Dec. 7, 1976	"			Lawrence & Nancy Walter	William B. Isaacman, et al.	1047	382		Int. lot 11 Sleepy Hollow "Parkwood" Blk. A Greenville Tp
16350 Dec. 11, 1976	"			June B.	Dorothy R. Williams	1048	6		lot 3 Deborah Lane
16701 Dec. 21, 1976	"	Bill B.	+	Nettie A.	John E. Bryant, et al.	1048	226		Gr. "Sunset Valley" Blk. A lot 15 Ragdale Dr. on Mathers
16702 Dec. 21, 1976	"	Bill B.	+	Nettie A.	Grace Y. Ragdale	1048	227		"Sunset Valley" lot 15 Ragdale Dr.

# INDIRECT or GRANTEE Index to Deeds — Greenville County, S. C.

5  
(7)

REG. U. S. PAT. OFFICE *Chas. McCatt* County Indexes Since 1888  
An Identifying Trade Mark

Open at Proper Tab according to First Letter or Letters of  
Name and refer to Buff Sub-Index sheet for page reference.

COTT FAMILY NAME INDEX No. 75 © 1949  
MADE BY THE COTT INDEX COMPANY, COLUMBUS, OHIO  
SOLD BY WALKER, EVANS & COGSWELL CO., CHARLESTON, S.C.

FILE NUMBER	DATE OF RECORD	GRANTEES FAMILY NAMES	GIVEN NAMES ABCDEFGHIJ	GIVEN NAMES JKLMNOPQ	GIVEN NAMES RSTUVWXYZ	GRANTORS	BOOK	PAGE	No. of Acres	BRIEF DESCRIPTION, LOCATION, ETC. ( Not Warranted )
16730	Dec. 21, 1976	Williamo	Douglas	etal.		William R. Allen	1048	249	2.0	Lot 67 cor. Park Shoals RD. + Augusta RD. "Aynndale"
"	"	"	Alice	etal.		" "	1048	249		
17201	Dec. 28, 1976	"	G. Wayne			Claude Hall	1048	555		Judson Mills G'ville Tp. Lot 9 Eighth St. Sec. II
17636	Jan. 3, 1977	"			Vernell	William Ray Owens	1048	967		Saluda Tp. Ac. Mush Creek RD.
17637	Jan. 3, 1977	"			Vernell	William Ray Owens	1048	968		Lot Saluda Tp. Birdwell Prop. Bates Tp. TR. Road
17636	Jan. 3, 1977	"			Vernell	William Ray Owens	1048	969		Lot 28 First St. G. W.
17756	Jan. 4, 1977	"		Johnny T.		David E. Page	1049	9		"Shamrock Aco." Lot 34 Shamrock Cir.
17995	Jan. 5, 1977	"		Wyonie	etal.	Luis A. Bedoya	1049	158		"Pleasant Valley" Sec. I Lot 125 Pleasant Ridge Ave.
18740	Jan. 12, 1977	"		Robert T.		Franklin Owens	1049	626		"Paramount Park" Lot 207 Crisley Cir.
18705	Jan. 13, 1977	"			W. James	Colonial Hills Baptist Church	1049	627		Sec. II Lot 94 Aynndale Road
21359	Feb. 14, 1977	"	James W.	Pamela	etal.	Jerry G. Richardson	1050	961		"Merrifield Park" Sec. II Lot 36 Parliament RD.
21491	Feb. 15, 1977	"			Robert E.	David Waldon Smith	1051	36		Chick Sep. Tp. Lot 2 Belton St. Green.
22207	Feb. 22, 1977	"			Stanley P.	Clara E. Caraway	1051	410		"College Hoto." Lot 37 Princeton Ave.
22802	Feb. 28, 1977	"	Philip	etal.		Nunwood W. Williams	1051	781	}	Lot 44 Eastwood Dr. "Old M. W. Eats" Sec. II
"	"	"	Betty S	etal.		" "	1051	781		
22903	Mar. 1, 1977	"	Glenn C	Lemora		Josephine S. Singleton	1051	863		"North Hampton Aco." Lot 37-1.22 Aco. Millbrook Co.

# INDIRECT or GRANTEE Index to Deeds — Greenville County, S. C.

5  
(9)

REG. U. S. PAT. OFFICE *Chas McCott* County Indexes Since 1888 An Identifying Trade Mark

Open at Proper Tab according to First Letter or Letters of Name and refer to Buff Sub-Index sheet for page reference.


COTT FAMILY NAME INDEX No. 75 © 1949  
MADE BY THE COTT INDEX COMPANY, COLUMBUS, OHIO  
SOLD BY WALKER, EVANS & COGSWELL CO., CHARLESTON, S.C.

FILE NUMBER DATE OF RECORD	GRANTEES FAMILY NAMES	GIVEN NAMES ABCDEFGHIJ	GIVEN NAMES JKLMNO	GIVEN NAMES PQRSTUVWXYZ	GRANTORS	BOOK	PAGE	No. of Acres	BRIEF DESCRIPTION, LOCATION, ETC. ( Not Warranted )
23372 Mar. 7, 1977	Williams	Alvis	Ray +	Wanda S.	Reba DeKree Long	1052	171		RD: Morgan Hill Rd. Lot 33-B East Parken
23715 Mar. 9, 1977	"	Betty	+	Garry E.	Ernest E. Kern et al.	1052	385		Garway Ct. Dove Tree Lot 131 bis. Dove Tree Rd. + Acres
24204 Mar. 14, 1977	"	Diselle A.	+	Steven M.	Jocie Marie Austin	1052	620		Lot 23 Clayton Dr. Farmington 2 1/2 mile. Tp.
24452 Mar. 16, 1977	"	David +	Mary		A. J. Hendrick, et al	1052	744		Int. lot - Taylor St (New Horton St) + worth St.
24842 Mar. 21, 1977	"	J. Frank			Kenneth E. Grinnell	1053	88		lots 8 + 9 cor. Edgemont Ave
25160 Mar. 24, 1977	"	John W			Harry L. Dubeville	1053	286		pt. Lot 85 cor. Ironfield Dr. + Wellington Rd
"	"	Norma H.			"	1053	286		"Dayton" "Farmington Reg."
25360 Mar. 25, 1977	"	Kenneth +	Sue H.		Butch Eugene Sanford	1053	307		Lot 100 Clayton Dr. + Realty Co., Inc.
25684 Mar. 29, 1977	"	Jim, et al.			Sec. of State	1053	637		Certificate of Merg. formerly "Deerfield Hills" Sec. B
25876 Mar. 30, 1977	"	J. Frank			William B. Bledsoe, et al.	1053	677		Lot 15 Bismarck Dr.
26252 April 4, 1977	"	Mary Ruth			Rose June Thomas	1053	927		Lot 11 Jui Street Simile sp. "Deer Heights"
26253 April 4, 1977	"	Janet			James Ronald Shelton	1053	929		Lot 29 Briarcliff Dr.
26350 April 4, 1977	"	"			James Theodore Williams	1053	978		Lot 29 unnamed Street
26705 Apr. 8, 1977	"	"			Gerald R. Gies Bledsoe	1054	353		Lot 280 Deerfield Rd. Sec. B "Woodfields"
"	"	Jimmy	et al.		"	1054	353		
"	"	Marian	et al.		"				

Next PAGE

# INDIRECT or GRANTEE Index to Deeds — Greenville County, S. C.

REG. U. S. PAT. OFFICE *Chas. McCall* County Indexes Since 1888 An Identifying Trade Mark

 Open at Proper Tab according to First Letter or Letters of Name and refer to Buff Sub-Index sheet for page reference.

COTT FAMILY NAME INDEX No. 75 © 1949  
MADE BY THE COTT INDEX COMPANY, COLUMBUS, OHIO  
SOLD BY WALKER, EVANS & COGSWELL CO., CHARLESTON, S.C.

5  
(2)

FILE NUMBER DATE OF RECORD	GRANTEES FAMILY NAMES	GIVEN NAMES ABCDEFGH	GIVEN NAMES IJKLMNO	GIVEN NAMES PQRSTUWXYZ	GRANTORS	BOOK	PAGE	No. of Acres	BRIEF DESCRIPTION, LOCATION, ETC. ( Not Warranted )
27048 Apr. 8, 1977	Williams			K. Anthony et al.	Jerry C. Baker	1054	403	}	Lot 77 Fairhaven Dr. "Orchard Ave." Sec. II Chick Spgs. Tp. Ave. "Pleasant Valley"
"	"			Janet P. et al.	" "	1054	403		
27348 Apr. 13, 1977	"			Jim, et al.	Patricia C. Suddeth	1054	528		Lot 89 Pleasant Ridge
28881 Apr. 27, 1977	"			Mildred K. Arthur Barnes	Jerry W. Statham et al.	1055	408		Sec. V Lot 345 "Westwood"
29206 Apr. 28, 1977	"	Carolyn <sup>m.</sup>		Samuel L.	Joe E. Hawkins, Inc.	1055	562		Lot 114 "Pine Brook Farm"
30002 May 5, 1977	"			Ronald D.	Gerald R. Gunter et al.	1056	53		Valley Sec. II Lot 15 Vista Dr. "Vandry"
30144 May 6, 1977	"			James R. et al.	Sec. of Housing & Urban Dev.	1056	166	}	Lot 15 Patton Rd. "Oderant Park"
"	"			Lynda M. et al.	" "	1056	166		
30341 May 9, 1977	"			Smiley B.	ANKIA, Nettie Bell Hanson Nettie B. Hanson Williams	1056	231		Lot Sec. VII
30610 May 11, 1977	"	Barbara <sup>D.</sup>		Philip W.	Deverges Rd. Land Co. a pto.	1056	376		Lot 31 Deverges Place
30664 May 12, 1977	"	Charles P.		Lynn, et al.	Amos L. Sycmon et al.	1056	445		"Terrace Ave." Lots 1 & 2 Jonesville Rd.
31692 May 20, 1977	"	Debra			Tommy O. Bridges	1056	979		"East Overlook" Pt. Lot 5 Briarcliff Dr.
32663 May 30, 1977	"			Joan J. & Ralph L.	Frank W. Camp	1057	482		Dr. Lake Lanier Pt. lot 1071 W. Lake Shore
32730 May 30, 1977	"	Ernestine <sup>A.</sup> & James <sup>E.</sup>			Willard Smith, Jr. et al.	1057	529		Hpts. Mauldin Lot 42 Rita St. Bishop
33008 June 1, 1977	"	Frances <sup>D.</sup> & Jimmy <sup>E.</sup>			Mack C. Barton et al.	1057	685	2	Sec. 1 Sec. 2 Sec. 3 Sec. 4 Sec. 5 Sec. 6 Sec. 7 Sec. 8 Sec. 9 Sec. 10 Sec. 11 Sec. 12 Sec. 13 Sec. 14 Sec. 15 Sec. 16 Sec. 17 Sec. 18 Sec. 19 Sec. 20 Sec. 21 Sec. 22 Sec. 23 Sec. 24 Sec. 25 Sec. 26 Sec. 27 Sec. 28 Sec. 29 Sec. 30 Sec. 31 Sec. 32 Sec. 33 Sec. 34 Sec. 35 Sec. 36 Sec. 37 Sec. 38 Sec. 39 Sec. 40 Sec. 41 Sec. 42 Sec. 43 Sec. 44 Sec. 45 Sec. 46 Sec. 47 Sec. 48 Sec. 49 Sec. 50 Sec. 51 Sec. 52 Sec. 53 Sec. 54 Sec. 55 Sec. 56 Sec. 57 Sec. 58 Sec. 59 Sec. 60 Sec. 61 Sec. 62 Sec. 63 Sec. 64 Sec. 65 Sec. 66 Sec. 67 Sec. 68 Sec. 69 Sec. 70 Sec. 71 Sec. 72 Sec. 73 Sec. 74 Sec. 75 Sec. 76 Sec. 77 Sec. 78 Sec. 79 Sec. 80 Sec. 81 Sec. 82 Sec. 83 Sec. 84 Sec. 85 Sec. 86 Sec. 87 Sec. 88 Sec. 89 Sec. 90 Sec. 91 Sec. 92 Sec. 93 Sec. 94 Sec. 95 Sec. 96 Sec. 97 Sec. 98 Sec. 99 Sec. 100
34216 June 10, 1977	"			Joyce E.	Charles P. Williams	1058	323		Sec. 1 Sec. 2 Sec. 3 Sec. 4 Sec. 5 Sec. 6 Sec. 7 Sec. 8 Sec. 9 Sec. 10 Sec. 11 Sec. 12 Sec. 13 Sec. 14 Sec. 15 Sec. 16 Sec. 17 Sec. 18 Sec. 19 Sec. 20 Sec. 21 Sec. 22 Sec. 23 Sec. 24 Sec. 25 Sec. 26 Sec. 27 Sec. 28 Sec. 29 Sec. 30 Sec. 31 Sec. 32 Sec. 33 Sec. 34 Sec. 35 Sec. 36 Sec. 37 Sec. 38 Sec. 39 Sec. 40 Sec. 41 Sec. 42 Sec. 43 Sec. 44 Sec. 45 Sec. 46 Sec. 47 Sec. 48 Sec. 49 Sec. 50 Sec. 51 Sec. 52 Sec. 53 Sec. 54 Sec. 55 Sec. 56 Sec. 57 Sec. 58 Sec. 59 Sec. 60 Sec. 61 Sec. 62 Sec. 63 Sec. 64 Sec. 65 Sec. 66 Sec. 67 Sec. 68 Sec. 69 Sec. 70 Sec. 71 Sec. 72 Sec. 73 Sec. 74 Sec. 75 Sec. 76 Sec. 77 Sec. 78 Sec. 79 Sec. 80 Sec. 81 Sec. 82 Sec. 83 Sec. 84 Sec. 85 Sec. 86 Sec. 87 Sec. 88 Sec. 89 Sec. 90 Sec. 91 Sec. 92 Sec. 93 Sec. 94 Sec. 95 Sec. 96 Sec. 97 Sec. 98 Sec. 99 Sec. 100

(over)

# INDIRECT or GRANTEE Index to Deeds — Greenville County, S. C.

5

(H)

REG. U. S. PAT. OFFICE *Chas McCott* County Indexes Since 1888 An Identifying Trade Mark

Open at Proper Tab according to First Letter or Letters of Name and refer to Buff Sub-Index sheet for page reference.

COTT FAMILY NAME INDEX No. 75 © 1949  
MADE BY THE COTT INDEX COMPANY, COLUMBUS, OHIO  
SOLD BY WALKER, EVANS & COGSWELL CO., CHARLESTON, S.C.

FILE NUMBER DATE OF RECORD	GRANTEES FAMILY NAMES	GIVEN NAMES ABCDEFGHIJ	GIVEN NAMES JKLMNO	GIVEN NAMES PQRSTUVWXYZ	GRANTORS	BOOK	PAGE	No. of Acres	BRIEF DESCRIPTION, LOCATION, ETC. ( Not Warranted )
34220 June 10, 1977	William	Clyde C. et al			Charles P. Williams, et al	1058	324	}	Pt. lot 2 Jonesville Rd. "Immac Achen"
" "	"	Estelish R. et al			" . . . "	1058	324		
34973 June 17, 1977	"	W. et al. Beauford			Virginia Eastlake et al	1058	341	}	53.6 Sec. 1 tract 2 on White Horse Rd. + country Rd. N. side of "North Grant Eto." Lot 186 West Pelham Rd. + County Rd. Lots 1, 2 + 3 on Jack Shoak Rd. Hillside Wood Kn. Dist. 0000' Sec. II Lot 100 on Co. Road No. 4 Brambling Lot 155 Park Rd. add.
" "	"	K. et al. Catherine			" . . . "	1058	841		
35438 June 21, 1977	"		Mary Louise et al		Louis V. Stemple, et al	1059	31	}	Lot 186 West Pelham Rd. + County Rd. Lots 1, 2 + 3 on Jack Shoak Rd. Hillside Wood Kn. Dist. 0000' Sec. II Lot 100 on Co. Road No. 4 Brambling Lot 155 Park Rd. add.
35520 June 22, 1977	"				Robert H. Steve J. Biresky, et al	1059	71		
35789 June 24, 1977	"				Stam W. Ronald E. Jensen	1059	198	}	Lot 80 "Bobby Lane" "Wild Cherry" Sec. II
36183 June 28, 1977	"	Ethel H. et al.			Kenneth Wayne Hauck	1059	456		
36486 June 30, 1977	"	Boyd W. et al.			Gerald R. Oger et al	1059	658	}	Lot 80 "Bobby Lane" "Wild Cherry" Sec. II
" "	"	Francenia			" . . . "	1059	658		
1388 July 14, 1977	Williams	Bldrs. Inc.			J. Frank Williams	1060	543	}	Lot 8 Edgemont Rd Green Chick Springs Tp. Lots 28 + 29 West Rd. near
1679 July 15, 1977	"		Kenneth S.		Bernice Brannon	1060	681		
1678 July 15, 1977	"				Joe Grompton Williams	1060	682	}	Part Lot 46 "J. James Est." Property Regime Unit 158 Ingleswood Horiz Water Sp.
1835 July 18, 1977	"	Barbara et al		Ralph P.	Enterprises, Limited Ptd. Redmond Huguenin	1060	745		
2547 Jul. 31, 1977	"	Henry			Henry N. Lindsey	1061	149	}	2.1 HCA State Rd. 414 Cox Rd. Sec. II Chick Springs Tp. Lot 20 Garter St. Peace Haven
3207 Jul. 29, 1977	"	Billie			Louise E. Greer	1061	488		



# INDIRECT or GRANTEE Index to Deeds — Greenville County, S. C.

REG. U. S. PAT. OFFICE *Chas. M. Catts* County Indexes Since 1888 An Identifying Trade Mark

Open at Proper Tab according to First Letter or Letters of Name and refer to Buff Sub-Index sheet for page reference.


COTT FAMILY NAME INDEX No. 75 © 1949  
MADE BY THE COTT INDEX COMPANY, COLUMBUS, OHIO  
SOLD BY WALKER, EVANS & COGSWELL CO., CHARLESTON, S.C.

( H )

FILE NUMBER	DATE OF RECORD	GRANTEES FAMILY NAMES	GIVEN NAMES ABCDEFGHIJ	GIVEN NAMES KLMNO	GIVEN NAMES PQRSTUVWXYZ	GRANTORS	BOOK	PAGE	No. of Acres	BRIEF DESCRIPTION, LOCATION, ETC. ( Not Warranted )
4268	Aug. 9, 1977	Williams	Brenda <sup>H.</sup>			William & Jean Hatcher	1062	129		Lot 181 Pine Forest
4609	Aug. 11, 1977	"	Etta W. et al			James Thurmond Wilbanks <sup>E. et al</sup>	1062	316		Lot 47 Henrietta Ave. (Rise St.) H'ville Tp.
	" "	"	George W. et al			" " "	1062	316		
4761	Aug. 12, 1977	"	Buildings, Inc.			Charles A. Rice, et al	1062	412		Dr. Lot 7 cor. Eunice Dr. & Dingleton
5037	Aug. 15, 1977	"		Marjorie K.	Robert N.	Michael Joseph D'Amato, et al	1062	585		" Timberlake " Sec. III Lot 12 Sedgwick Dr.
5564	Aug. 19, 1977	"	Dawling George			George M <sup>rs</sup> Duffie Williams, et al	1063	86		Hgts. Blk. 8 Lot 15 Brookdale Ave. "Fair " Heathwood "
6389	Aug. 26, 1977	"		J. Ronald	Pamela S.	R. Barry Hughes, et al	1063	536		Lot 41, East Heathwood Dr. " Green Valley Ept. "
6417	Aug. 26, 1977	"	Claudette B.	Thomas A.		E. M. Connell	1063	578		Int. lot 33 Green Valley Dr.
6766	Aug. 31, 1977	"	David, et al			Thomas William Kennedy, Jr. et al	1063	844		Lot 28 Rollingwood Dr. " Edwards Forest Hgts. "
	" "	"	Dorothy A. et al			" " "	1063	844		
6864	Aug. 31, 1977	"		Joe R.		Hubert Ross Dover, et al	1063	841		Lot 24 North Forest Cir. " Forest Hills " Sec. II, Near Marietta
	" "	"		Linda D.		" "	1063	841		
9228	Sept. 1, 1977	"		Linda C.	Ryland R.	S.C. Inc. Baptist Foundation of	1064	39		" Chestnut Hills " Lot 19 Butternut Dr.
9228	Sept. 21, 1977	"	Clarence			Dorothy Mae Connor <sup>Morgan</sup>	1065	243		Lot Anderson Street Agent Cr. Berea Forest, Smith
9389	Sept. 22, 1977	"	Alvin B.		Peter J.	J. H. J. Corporation	1065	313		Lot 37 & pt. lot 36, Berea
10196	Sept. 30, 1977	"	Jean G. et al Eleanor			J. D. West	1065	896	1	Acres S. C. Hwy. 14

# INDIRECT or GRANTEE Index to Deeds — Greenville County, S. C.

(H) REG. U. S. PAT. OFFICE *Chas. McCarty* County Indexes Since 1888 An Identifying Trade Mark

 Open at Proper Tab according to First Letter or Letters of Name and refer to Buff Sub-Index sheet for page reference.

COTT FAMILY NAME INDEX No. 75 © 1949  
MADE BY THE COTT INDEX COMPANY, COLUMBUS, OHIO  
SOLD BY WALKER, EVANS & COGSWELL CO., CHARLESTON, S.C.

FILE NUMBER DATE OF RECORD	GRANTEES FAMILY NAMES	GIVEN NAMES ABCDEFGHIJ	GIVEN NAMES JKLMNOPQ	GIVEN NAMES RSTUVWXYZ	GRANTORS	BOOK	PAGE	No. of Acres	BRIEF DESCRIPTION, LOCATION, ETC. ( Not Warranted )
11133 Oct. 7, 1977	Williams	Fred Jr			Shirley C. Bennett	1066	410		"Staunton Hops" Lot 6, Sunnyview Dr. Mt. JP. also per prop right to erect wharf
11495 Oct. 12, 1977	"	Inacy Frank			Sarah Laurel Johnson	1066	615		Lot 212, E Lake Shore, Blaney Chick Spg. JP.
11485 Oct. 12, 1977	"			Robert J. G. Hayes, et al		1066	620		Lot 3, R/W U.S. Hwy 29 Feb. 22, 1972
11876 Oct. 14, 1977	"		Jim, et al		Floggle, Inc.	1066	814		Addendum to lease dated
12417 Oct. 20, 1977	"	Donald J. et al			Symes Limited	1067	91	}	Partnership Agreement (Symes Limited)
"	"	Charles R. et al			"	1067	91		
13116 Oct. 27, 1977	"		Sarah, et al		Louise Vaughn	1067	437		Ridge "Hunt Tr. less strip Lot 76 Alhambra Blvd." Butler
13143 Oct. 28, 1977	"	Barbara H.			Marion Harris	1067	455		Lot 11 Exel St. "Shirwood Forest"
13459 Oct. 31, 1977	"	Betty D. & Leonard E.			Michael J. Mc Daniels et al	1067	616		Lot 198, Nottingham Rd.
13850 Nov. 2, 1977	"		Rebecca Susan		Wendell Keith Williams	1067	827		Lot 508 6 haterwood Ct. "Westwood"
14297 Nov. 7, 1977	"	H/E/La Symes of tel. apts Donald J. et al			Charles R. Williams	1068	101		Amendment to Partnership
14381 Nov. 8, 1977	"	Russell Hugh			Edford Campbell, et al	1068	114		Tract 8-5 acs. "Rockvale" Inc. et al
15125 Nov. 15, 1977	"	Belaire * Melva			Emmette S. Mote, et al	1068	468		Lot 191 Helen Dr.
15842 Nov. 21, 1977	"	Carole * James			Administrators of Veterans Affairs	1068	825		Lot 41 Pineforest "Burlington Industries" Inc. I
16672 Nov. 30, 1977	"	Nancy R.	Leroy Phillip		Balentine Bros. Bldg. Inc.	1069	386		Lot 39 South St.
17592 Dec. 8, 1977	"	George Robert, et al			Runion Manufacturing Co. Inc.	1069	859	5	acres Fisher Rd. Chick Springs Jc.

# INDIRECT or GRANTEE Index to Deeds — Greenville County, S. C.

REG. U. S. PAT. OFFICE *Chas McCatt* County Indexes Since 1888  
An Identifying Trade Mark

Open at Proper Tab according to First Letter or Letters of Name and refer to Buff Sub-Index sheet for page reference.

COTT FAMILY NAME INDEX No. 75 © 1949  
MADE BY THE COTT INDEX COMPANY, COLUMBUS, OHIO  
SOLD BY WALKER, EVANS & COGSWELL CO., CHARLESTON, S.C.

5  
( 1 )

FILE NUMBER DATE OF RECORD	GRANTEES FAMILY NAMES	GIVEN NAMES ABCDEFGHIJ	GIVEN NAMES KLMNO	GIVEN NAMES PQRSTUVWXYZ	GRANTORS	BOOK	PAGE	No. of Acres	BRIEF DESCRIPTION, LOCATION, ETC. ( Not Warranted )
17731 Dec. 9, 1977	Williams	Catherine H. + Beauford W.			H. W. Myers	1069	950	1	Acres - Lot M <sup>s</sup> Gausley Rd. Woodside Mill
17892 Dec. 12, 1977	"				St. Investors Dept. of Housing + the Dev. <i>et al</i>	1070	32		Lot 103 "A" St. (Ans.) Sec. B. "N. Garden"
18091 Dec. 14, 1977	"		Dianna Linda		Newell D. Crawford,	1070	120		Lot 22 N. Garden Cir. "Augusta Road Ranches"
18270 Dec. 15, 1977	"			Mario Willie	Jerry D. Pollard	1070	226		Lot 233, Dattling Ave. 14pts.
18459 Dec. 16, 1977	"	Hazel Ruth			Thomas E. Allen <i>et al</i>	1070	334		Lot 40 & pt. lot 39 West Georgia "Northside Gardens"
18770 Dec. 21, 1977	"			Michael E. + Susan P.	Michael S. McDonald,	1070	526		Lot 40 Sullwater Rd.
18983 Dec. 22, 1977	"	B. H. W. Realty, a P.C. Allen, <i>et al</i>			B. H. W. Realty, Inc.	1070	636	1.00	Acres. U. S. Hwy. 276 "Pleasant Valley"
19100 Dec. 27, 1977	"		Lois H.		George Walton Hardeman Jr.	1070	715		Lot 176 Potomac Ave. "Gamborake" I
19763 Dec. 30, 1977	"		Nancy D.		Jim Williams, Inc.	1071	104		Lot 18 Hermantown Ct.
20722 Jan. 11, 1978	"			Hughes Loudy	James Leonard Williams	1071	714		Lot Butler Tp.
20796 Jan. 11, 1978	"		Martha +	Ray R. Jr.	Bankers' Trust of S. C.	1071	744		Pt. lot 31 Quail Hill Dr.
20837 Jan. 12, 1978	"		Michael B.		Thomas D. Williams	1071	761		Tract Pezzy Rd. Oaklawn sp. "Blueberry Park"
21691 Jan. 20, 1978	"	Everette E. <i>et al</i>			James F. Jones	1072	287		Lot 25 Strawberry Dr. Fairview Tp.
24354 Feb. 17, 1978	"			Sarah	Annie Hinson	1073	843		Lot Duckett St. 27. Ina Park, Sec II
24515 Feb. 20, 1978	"			Vera H.	Earlene L. Merritt <i>et al</i>	1073	940		Pt. lots 118 + 119 Camilla "Greenforest" Sec. C.
25280 Feb. 28, 1978	Williams		Nancy S.		Carl D. Brown	1074	393		Lot 34 Pinnacle Dr.

# INDIRECT or GRANTEE Index to Deeds — Greenville County, S. C.

5

( I ) REG. U. S. PAT. OFFICE *Chas McCott* County Indexes Since 1888 An Identifying Trade Mark

Open at Proper Tab according to First Letter or Letters of Name and refer to Buff Sub-Index sheet for page reference.

COTT FAMILY NAME INDEX No. 75 © 1949  
MADE BY THE COTT INDEX COMPANY, COLUMBUS, OHIO  
SOLD BY WALKER, EVANS & COGSWELL CO., CHARLESTON, S.C.

FILE NUMBER DATE OF RECORD	GRANTEES FAMILY NAMES	GIVEN NAMES ABCDEFGHIJ	GIVEN NAMES JKLMNO	GIVEN NAMES PQRSTUVWXYZ	GRANTORS	BOOK	PAGE	No. of Acres	BRIEF DESCRIPTION, LOCATION, ETC. ( Not Warranted )
25275 Feb. 28, 1978	Williams	Barbara W.		+ Stanley	<sup>et al.</sup> First Federal Sav. & Loan	1074	382		"Pebble Creek Phase 1" Lot 168 Palmetto Creek Dr.
25682 Mar. 2, 1978	"	Darlene P.			Evelyn H. Fields	1074	623		"Canterbury" Sec. II Lot 81 First Day St.
26384 Mar. 9, 1978	"	Freddie			W. W. Wilkins	1075	26		"Hjts" Lot 42 "min. av." "Nichaltown"
26562 Mar. 10, 1978	"		E.	Judith & W. R. Jr.	<sup>et al.</sup> John W. Howard, III	1075	171		Agreement
27556 Mar. 20, 1978	"			Jim, Inc.	Comfortable Mortgages, Inc.	1075	656		Lot 143 "Heritage Lake"
27616 Mar. 21, 1978	"	Hazel Ruth		<sup>Cancelled 3-28-80</sup> Dennis S. Tankersley #28746	Count Order Recorded in Book BK 1122 Pg. 967 Marilyn W. Mathis	1075	682		Lot 11 Second Ave. "Comster"
28514 Mar. 29, 1978	"			Joseph Larry	J. P. Cooper	1076	144	2	Acres.
28634 Mar. 30, 1978	"			Joe	Geneva C. Allen	1076	182	2.5	Acres.
29569 Apr. 6, 1978	"			Sam P.	George Banks	1076	687		Lot 27 Service Rd. "Beattie Hjts" Sec I
"	"			Susan E.	"	1076	687		
30052 Apr. 11, 1978	"			Sandra S. et al.	Edward Simpson, et al.	1076	901		Lot 4, Crain Ave.
30596 Apr. 17, 1978	"			Melva et al.	George E. Barkrey	1077	202		Lot 2 Woodmont Ln. "Woodfield's Circle"
30719 Apr. 18, 1978	"			Stanley N.	Douglas A. Brooks et al	1077	299		Lot 10 Wood Cir. Reim. "Wood Highland Tp. R/W's ingress & egress Pl. 26.13 Ac. Near Mt. Lebanon Rd.
30720 Apr. 18, 1978	"	Ernest A.			Oren M. Howard et al	1077	305		
32584 May 2, 1978	"	Linda Sue			Bennie Glenn Barton et al	1078	332		Lot 51 Goldwell St. Green "Quebranta Land Co."
32675 May 3, 1978	"	Melva et al			Richard W. Amick	1078	385		Pt. Lot 13 + pt. lot 14 E. North St.

# INDIRECT or GRANTEE Index to Deeds — Greenville County, S. C.

REG. U. S. PAT. OFFICE *Chas McCott* County Indexes Since 1888 An Identifying Trade Mark

Open at Proper Tab according to First Letter or Letters of Name and refer to Buff Sub-Index sheet for page reference.

COTT FAMILY NAME INDEX No. 75 © 1949  
MADE BY THE COTT INDEX COMPANY, COLUMBUS, OHIO  
SOLD BY WALKER, EVANS & COGSWELL CO., CHARLESTON, S.C.

( J )

FILE NUMBER DATE OF RECORD	GRANTEES FAMILY NAMES	GIVEN NAMES ABCDEFGHIJ	GIVEN NAMES KLMNO	GIVEN NAMES PQRSTUVWXYZ	GRANTORS	BOOK	PAGE	No. of Acres	BRIEF DESCRIPTION, LOCATION, ETC. ( Not Warranted )
33270 May 9, 1978	Williams	Denita D.	+	Virginia A.	Esra J. Fischer, Jr. et al	1078	839		"Sylvan Hills" Lot 12 Collinson Rd.
33615 May 11, 1978	"	Builders Inc.			A/R/A W. Douglas Boothe	1078	987		Lot 14 Wake St. "Duncan Mills"
33821 May 12, 1978	"	Edsel, Jr.	+	Wanda S.	Hiram Douglas Boothe, Inc.	1079	91		"Heritage Lakes" Lot 73 Andalusian Trail
33962 May 15, 1978	"	et al Collie C.			George O'D. Childs Bldg	1079	180		Lot 23 Zelma Dr. "Oakland Terrace"
"	"	et al Hoober H.			ed O. Martin, et al	1079	180		
34277 May 17, 1978	"	et al Donald J. Sr.			Lyme Limited, a pts.	1079	421		Dissolution of Partnership Springs Tp.
35115 May 25, 1978	"			Thomas A.	Sara S. Williams	1079	789		Lot 3 Cannon St. Green Creek
35120 May 25, 1978	"			Melva et al	M/K/A Lynda Dunn Griscala Linda Dunn Griscala	1079	793		Lot 21 Glenwood Ln. "Woodfields"
35399 May 26, 1978	"	et al James			Harold H. Holobely	1079	888		Lot 14 Honour St.
"	"	et al Linda			" "	1079	888		
35505 May 29, 1978	"	Melva, et al			Albert M. Springfield et al	1079	947		Sec. A Lot 219 Forball Rd. "Woodfields"
35598 May 30, 1978	"	P. Josephine	+	Robert S.	John F. Daniel et al	1080	34		Sec. I Lot 24 Chesley Dr. "The Village"
36126 June 1, 1978	"	Lillian H.			Luke S. Crooks	1080	252		Unit 6 Bridgeway Housg Prop. Regime
36703 June 7, 1978	"	Donald S.	+	Pamela B.	William E. Smith, Ltd	1080	684		Lot 31 "Farmcreek"
38078 June 19, 1978	"	as Committee Emmett S.			Tr. Nick A. Theodore	1081	498	3.76	Acres Butler Springs Rd. Chick spgs. Tp.
38799 June 23, 1978	"	Lee Melinda	+	Rodney E.	William H. Stoner, et al	1081	825		Lot 4 Cannon Lane "Forest Hills"



# INDIRECT or GRANTEE Index to Deeds — Greenville County, S. C.

5

( J )

REG. U. S. PAT. OFFICE *Chas McCatt* County Indexes Since 1888 An Identifying Trade Mark

Open at Proper Tab according to First Letter or Letters of Name and refer to Buff Sub-Index sheet for page reference.

COTT FAMILY NAME INDEX No. 75 © 1949  
MADE BY THE COTT INDEX COMPANY, COLUMBUS, OHIO  
SOLD BY WALKER, EVANS & COGSWELL CO., CHARLESTON, S.C.

FILE NUMBER DATE OF RECORD	GRANTEES FAMILY NAMES	GIVEN NAMES ABCDEFGHIJ	GIVEN NAMES JKLMNO	GIVEN NAMES PQRSTUVWXYZ	GRANTORS	BOOK	PAGE	No. of Acres	BRIEF DESCRIPTION, LOCATION, ETC. ( Not Warranted )
38675 June 23, 1978	Williams		J. E. et al		Southern Bank & Tr. Co. Successors to.	1081	784		Trust Agreement
38674 June 23, 1978	"		J. E. et al		Dreugh R. Evans, et al	1081	795		Trust Agreement (Joint-Venture)
38891 June 26, 1978	"	Frank T.			Herald Jerry Gosnell	1081	929		Classy Mt. Tp. Lot Lake Shore Dr. "Lake Lanier"
39034 June 27, 1978	"	Arnette S. + James E.			Homer A. Idol, et al	1081	998		Sec I Mauldin Lot 52 Shakercrest Dr. "Hillsborough"
39035 June 27, 1978	"		John C. + Patricia M. et al		Premier Investment Co, Inc.	1082	15		Lot 19 Beninger Place "Sec III"
39225 June 29, 1978	"		John W. Jr.		Allan W. Smith, et al	1082	150		Lot 279 Cheyenne Dr. "Westwood"
"	"		Kim S. et al		" " "	1082	150		Sec. III Austin Tp. S.ville
39572 June 30, 1978	"		Marie Thelma		Ronald T. Williams	1082	343		Lot 15 Vester Dr. "Veddy Lake" Sec II
307 July 5, 1978	"		James Harney		Martha F. Williams <small>Court Order 10-1-86 # 109213 BK 1051 pg 102</small>	1082	532		Int. Lot 17 Fourth Day St. "Carterbury"
511 July 6, 1978	"		Ernest H. et al		With, Inc. et al	1082	633		Agreement Sec. II
710 July 10, 1978	"		J. Frank		Williams Builders, Inc.	1082	772		Lot 19 Biwash Rd. "Debate Hills"
1024 July 12, 1978	"	Bernard W. +	Sally J.		A. J. Prince Builders, Inc.	1082	949		" Lakes" Lot 151 Time Built Inn, Heritage
1651 July 17, 1978	"		Jim, Inc. et al		Flogge, Inc. et al	1083	288		Agreement
1651 July 17, 1978	"		Jim, Inc. et al		Flogge, Inc. et al	1083	290		Agreement
1881 July 19, 1978	"	Arthur, et al			Jackson W. Burnett, III et al	1083	406		"Forest" Map 2 Lot 15 Audubon Rd. "Audubon"
"	"	Anne C. et al			" " "	1083	406		

# INDIRECT or GRANTEE Index to Real Estate Deeds -- Greenville County, S. C.

☛ Open at Proper Tab according to First Letter or Letters of Name and refer to Buff Sub-Index sheet for page reference.

KETS PRINTING CO., GREENVILLE, S. C.

FILE NUMBER	GRANTEES FAMILY NAMES	GIVEN NAMES ABCDEFGH	GIVEN NAMES IJKLMNO	GIVEN NAMES PQRSTU VWXYZ	GRANTORS	BOOK	PAGE	No. of ACRES	BRIEF DESCRIPTION, LOCATION, ETC. (NOT WARRANTED)
DATE OF RECORD									
2093									
July 20, 1978 2343	Williams	Betty J.			Div. of Housing & Hr. Dev. Formerly Elsie A. Willis	1083	533		Lot 18 Havendale Dr. "Stonewood" "Fennish Hgts." Paris Mt. Tp.
July 24, 1978 2859	"		Joe		Elsie A. Willis Harland	1083	663		Lot 1 Fairlawn Circle Sec II Bridge Rd. Saluda Tp.
July 27, 1978 3176	"	Cora C. et al			Eloja Cox	1083	977		Tract # = 35.32 Acres. Talley
July 31, 1978 3680	"			Syrus T. Jr.	Daniel Lambert, et al	1084	186		Lot 1 "Acresdale Manor" Denville
Aug 3, 1978 4698	"		Jim, et al		Comfortable Mortgages, Inc.	1084	567		Lot 177 "Heritage Lakes"
Aug 11, 1978 4765	"		James K.		Lewis H. Keeler, et al	1085	139	3.74	Ac. Adams Mill Rd Phase I
Aug 14, 1978 5303	"	Earlwood R.			Robert R. Taylor, et al	1085	214		Lot 126 + 127 "Pebble Creek"
Aug 17, 1978 5424	"		John Galvin		Dorothy B. Williams	1085	529		Int. Lot 11 Franklin Hills Sec II
Aug 18, 1978 6434	"	Evelyn R.			J. E. Williams	1085	614		Int. Lots Forest Estates "
Aug 28, 1978 6512	"		John J.		John J. Williams, Jr. et al	1086	189		Lot 68 Brantford Lane "South Phase II Sec II
Aug 29, 1978 6537	"	Ernan S. Jr + Jenny D.			Rosamond Enterprises, Inc.	1086	300		Lot 34 Plantation Dr "Hollyhock Plantation"
Aug 29, 1978 7177	"		J. Frank		Richard L. Cato	1086	313		Lot 17 Della Dr. "Longforest Acres"
Sept 1, 1978	"			Thomas R. et al	Leonard S. Harrell, et al	1086	667		Lot 72 Hutchins St "Duncan" Sec IV Denville Tp.
" "	"			Wanda S. et al	" " "	1086	667		
7057	"		Joe		T. E. Coleman, Jr. et al	1086	692	.44	Acres Bear Run
Sept 1, 1978 7546	"				Billie J. McCrary	1086	875		Lot 8
Sept 6, 1978	"	Dorothy M. +		William B.					

# INDIRECT or GRANTEE Index to Real Estate Deeds -- Greenville County, S. C.

(K)

Open at Proper Tab according to First Letter or Letters of Name and refer to Buff Sub-Index sheet for page reference.

SETS PRINTED CO., GREENVILLE, S. C.

FILE NUMBER DATE OF RECORD	GRANTEES FAMILY NAMES	GIVEN NAMES ABCDEFGH	GIVEN NAMES IJKLMNO	GIVEN NAMES PQRSTUVWXYZ	GRANTORS	BOOK	PAGE	No. of ACRES	BRIEF DESCRIPTION, LOCATION, ETC. (NOT WARRANTED)
8538 Sept. 15, 1978	Williams	Brenda H.			Willie Ileen Hatcher Mrs. (S/A) Anna B. Robinson	1087	441		Lot 182 Charles M. "Conestee Plat No 2"
9013 Sept. 19, 1978	"	Edevin P.			J. S. Robinson	1088	118		Power of Attorney Hills - Paris Mt. 1/27.
9062 Sept. 20, 1978	"			Laurie Jeanette, et al	Robert H. Bishop, et al	1088	145		Lot 53 Hawsome Dr. Indian
9068 Sept. 20, 1978	"	Alice J.			Robert C. Stoner, Jr.	1088	253		Lot 120 Belle Meade
10186 Sept. 29, 1978	"			T. W., Jr.		1088	936		Bk 896 - pg 24 Consent + Release - for Orig see Deed Hills Tp.
10101 Sept. 29, 1978	"	Charles F.	+	T. W. Jr.	Mary Elizabeth W. Putnam	1088	843		Lot 4 First Ave. Park Place Bk C
11210 Oct. 9, 1978	"	Howell C.	+	Ruth A.	Dewey D. Phillips, et al	1089	538		Lot 8, Barclay Boulevard Dy. "Foxcroft" Sec II
11562 Oct. 11, 1978	"	Gladys L.			Jim Williams, Inc. Dtr.	1089	756		Lot 63 Deminger Rd. + Clippendale Dr. "Pine Crest Farms" Huntl. Tp.
11884 Oct. 13, 1978	"	Glenon G.			B. D. Thomason, Jr.	1089	930		Lot 9 Unit 2 Lucile Ave. + Pine Crest
12194 Oct. 17, 1978	"			Stanley N.	James A. Hill, Jr.	1090	143		Lot 22 Woodharbor Dr. "Woodharbor" Sec II
12829 Oct. 25, 1978	"			Melna G. et al	Henry J. Howell, et al	1090	507		Lot 35 Brook Forest Dr. "Belle Meade"
12927 Oct. 25, 1978	"	Curtis Jr. +		Mary C. et al	Tommy R. Grant, et al	1090	526		Pt. lot 106 + pt lot 107 Florida Ave. "Oakrest" Sec II
" " "	"	Curtis Jr. et al			" "	1090	526		
13104 Oct. 26, 1978	"	Cynthia			J. Leo Haigler, et al	1090	605		Power of Attorney
13102 Oct. 26, 1978	"			Sarah H.	Mayone O. Webb	1090	609		Unit 18 Bridgemen Horiz. Prop. Regime
13459 Oct. 30, 1978	"			Julia J. + Richard H.	D. C. Wheeler	1090	880		Lot 68 Lyndale Sub.

# INDIRECT or GRANTEE Index to Deeds — Greenville County, S. C.

KEYS PRINTING CO., GREENVILLE, S. C.

Open at Proper Tab according to First Letter or Letters of Name and refer to Buff Sub-Index sheet for page reference.

( L )

FILE NUMBER	DATE OF RECORD	GRANTEES FAMILY NAMES	GIVEN NAMES ABCDEFGHIJ	GIVEN NAMES JKLMNO	GIVEN NAMES PQRSTUVWXYZ	GRANTORS	BOOK	PAGE	No. of Acres	BRIEF DESCRIPTION, LOCATION, ETC. ( Not Warranted )
13540	Oct. 31, 1978	Williams	Craig S. + Jacqueline	Brown -	Executors et al	John Williams Harper	1090	961		Counties Tracts 3 + 4 Hillside + Polk
13654	Nov. 1, 1978	"	"	et al Milan H.		G. C. Wash, et al	1091	38		Lot 43 Kensington Rd. "Brook Glenn Gardens"
"	"	"	"	Jan R. et al		" "	1091	38		
13966	Nov. 3, 1978	"	Nelora A. + Jackie	Leung		William E. Shoaf	1091	195		Lot 82 Fairmont Ave. "Brookforest"
14086	Nov. 3, 1978	"	Billie Carr			Grace Evelyn Green	1091	311		Haven, Sec II Pt. 1.06 Ceres Rutherford Rd, Perce
14412	Nov. 8, 1978	"		Kenneth S.		Joe Crompton Williams	1091	464		Lots 30, 31, 32 West Rd. Chick Spgs Tp.
14631	Nov. 9, 1978	"	Alice			Douglas E. Williams	1091	555		Ant. Lot 67 "Lyndale"
14643	Nov. 9, 1978	"		et al Lloyd R.		J. P. Medlock	1091	581		Lot 29 Paris View Dr. "Paris View"
"	"	"		et al Mary F.		" "	1091	581		Sec. I O'Neal Tp.
14712	Nov. 13, 1978	"		et al Osa Lee		Daisy S. Smith	1091	634		Lot 23 Taylor St. Taylors
15390	Nov. 16, 1978	"		Janet P.		K. Anthony Williams	1092	159		Acres "Sec. II Goshiki Springs Tp. Lot 77 Fairham Dr. Orchard
16266	Nov. 27, 1978	"		Judith E.		W. P. Williams, Jr.	1092	588		Ant. 27.5 Acs. "Cunningham Rd."
16507	Nov. 29, 1978	"		Jim, Inc.		Comfortable Mortgages	1092	725		Lot 178 "Heritage Lakes"
16707	Nov. 30, 1978	"		Jim, Inc.		Comfortable Mortgages, Inc.	1092	814		Lot 69 Heritage Lakes
16904	Dec. 1, 1978	"		Lillian H.		Indiv. + Exec. Emily C. Hall, et al	1092	465		"Cleveland Forest" Hillside Tp. Lot 105, part lot 104 Wilderness Lane
17043	Dec. 4, 1978	"			W. James, Jr.	Hollis Lee Beacham, et al	1093	78		Lot 5 Plymouth Ave. Knoll Hill





# INDIRECT or GRANTEE Index to Deeds — Greenville County, S. C.

KEYS PRINTING CO., GREENVILLE, S. C.

Open at Proper Tab according to First Letter or Letters of Name and refer to Buff Sub-Index sheet for page reference.

FILE NUMBER DATE OF RECORD	GRANTEES FAMILY NAMES	GIVEN NAMES ABCDEFGH	GIVEN NAMES IJKLMNO	GIVEN NAMES PQRSTUVWXYZ	GRANTORS	BOOK	PAGE	No. of Acres	BRIEF DESCRIPTION, LOCATION, ETC. ( Not Warranted )
21803 Jan 24, 1979	Williams	Bernard			Linda S. Lindsay	1095	912		Lot 118 "Idlewild"
22568 Jul. 1, 1979	"	George Robert, et al			Pleasant Hill Associates S.C. Pat.	1096	367	17.7	Acres Hawkin also easement
24046 Jul 20, 1979	"	Allen			Pamela L. Mark H. Peebles et al	1097	169		Lot 58 Cay Dr. "Dunwoody Acres"
24486 Feb. 26, 1979	"				Wendell Harry J H J Corporation	1097	402		Lot 124 Berea Forest Sec. II
" "	"				Teena B.	1097	402		
24545 Feb. 26, 1979	"		Leroy, Jr.		Norman Oglesby, et al	1097	431		Sec. II Mauldin Lot 68 Quaker Ct. "Hillsborough"
24776 Feb 28, 1979	"			Paul A.	Tyrone E. Townes, et al	1097	545		Lot 8 Jenny Ct. Roseman Hgts.
26074 Mar. 13, 1979	"	Broughton			Georgene Williams	1098	235		Tp. Piedmont Int. 1/2 acre Church St, also .19 acre Grove
26593 Mar. 16, 1979	"		S. G.		Marcus S. Ballou	1098	651		Lot 7 Also strip Athelone Hgts.
26821 Mar. 20, 1979	"	Edgar H.			Waldrop Bldg., Inc.	1098	878		Lot 20 "Pine Brook Forest"
" "	"	Carolyn H.			" " "	1098	878		
27435 Mar. 26, 1979	"		James H. et al		Clarence R. Moize	1099	215	1651	Acres County Rd. O'Neal Tp.
" "	"		Mary Luella et al		" "	1099	215		
28262 Apr. 2, 1979	"		Jack L. et al		Donna M. Whitman	1099	642		Lot 13 North Sixth St. "Woodside Mills"
" "	"		Linda J. et al		" "	1099	642		
28335 Apr. 2, 1979	"	Constance			(s/a Westminster Company) Westminster Company, Inc.	1099	675		Lot 64 Oakmead Sec. 5-B

# INDIRECT or GRANTEE Index to Deeds — Greenville County, S. C.

KEYS PRINTING CO., GREENVILLE, S. C.

Open at Proper Tab according to First Letter or Letters of Name and refer to Buff Sub-Index sheet for page reference.

FILE NUMBER DATE OF RECORD	GRANTEES FAMILY NAMES	GIVEN NAMES ABCDEFGHIJ	GIVEN NAMES IJKLMNO	GIVEN NAMES PQRSTUVWXYZ	GRANTORS	BOOK	PAGE	No. of Acres	BRIEF DESCRIPTION, LOCATION, ETC. ( Not Warranted )
28585 Apr. 3, 1979	Williams	Dorothy E.			Hugh B. Foster, Jr. Fund Joseph B. Stevens, et al	1099	808		Hantt Tp. Lot 11 Farley Ave. "Springview"
28868 Apr. 5, 1979	"	Bldrs. Inc.			Ralph Howard, Jr.	1099	944	74.75	Acc. Roe Rd. (Little Texas Rd.)
28870 Apr. 5, 1979	"	Bldrs. Inc.			Margaret Howard Barry	1099	947	74.75	Acc. Roe Rd. (Little Texas Rd.)
28864 Apr. 5, 1979	"	Bldrs. Inc.			Thomas H. Howard, et al	1099	950	74.75	Acc. Roe Rd. (Little Texas Rd.)
28867 Apr. 5, 1979	"	Bldrs. Inc.			Robert B. Roe, Jr.	1099	953		Tr. Tract Little Texas Rd. Paris Mt.
28869 Apr. 5, 1979	"	Bldrs. Inc.			Williams H. Howard, Jr.	1099	954	74.75	Acc. Roe Rd. (Little Texas Rd.)
28871 Apr. 5, 1979	"	Bldrs. Inc.			Helen R. Turner, et al Hollingsworth, Exec.	1099	957		Tr. Tract Little Texas Rd. Paris Mt. "Woodside Mills" Sec. 6
28943 Apr. 6, 1979	"		Larry R.		Doris Elizabeth Williams	1099	959		Lot 4 (69 E. N. Sixth St.) (Ave.)
29237 Apr. 9, 1979	"		Katie Durham		Marshall Montgomery	1100	16		Lot 7/103 Stratham St.
29411 Apr. 10, 1979	"		Jan S. + Sara J.		Anne H. Deane, et al	1100	131	0.473	Acc.
30018 Apr. 16, 1979	"	Ella M.	Luther J.		John W. Bryson, et al	1100	249	7.705	Acc. Grove Tp. Sec. B
29900 Apr. 16, 1979	"			et al Robert F.	Threatt Enterprises, Inc.	1100	637		Lot 78 "Mt. Vernon Estates"
32473 May 7, 1979	"		Lucy B. +	Robert F.	Charles W. Tuten, et al	1100	580		Tr. Lot 30-A Burgess Hills, Chick Sps
32472 May 7, 1979	"			Development Corp. Street	Caine Company, Inc.	1101	924		21 Lots Done Tree
33066 May 11, 1979	"			Development Corp. Street	P. Edwin Good, Jr., et al	1101	926		Pt. lot 63 Done Tree
"	"	at al Emenden H.			College Properties, Inc.	1102	376		Unit 10 - D McDaniel Hgts. Horiz. Prop.
"	"	at al Elizabeth M.			"	1102	376		Regime

# INDIRECT or GRANTEE Index to Deeds — Greenville County, S. C.

KEYS PRINTING CO., GREENVILLE, S. C.

Open at Proper Tab according to First Letter or Letters of Name and refer to Buff Sub-Index sheet for page reference.

( N )

FILE NUMBER DATE OF RECORD	GRANTEES FAMILY NAMES	GIVEN NAMES ABCDEFGH	GIVEN NAMES IJKLMNO	GIVEN NAMES PQRSTUVWXYZ	GRANTORS	BOOK	PAGE	No. of Acres	BRIEF DESCRIPTION, LOCATION, ETC. ( Not Warranted )
35264 May 31, 1979	Williams	Hazel K.			Mason A. Goldsmith, et al	1103	701		Lot 150 + 151 Charles M. Conestee Sec. I
35742 June 4, 1979	"			Jeresa Hall	Robert E. Bennfield, et al	1103	963		Lot 11 Albata Ford Rd. "Bellingham" Cunox "Lizilla Jr.
35989 June 5, 1979	"	Alice			Alice Boatwright Lane (For Harriett J. Johnson)	1104	135		Pt. Lot 12 Pendleton St. Perry Cane (S. G. Hwy. 13)
36521 June 8, 1979	"	Hazel K.			Greenville County, et al	1104	411		Lot Garner St. + Early Hwy
36586 June 11, 1979	"			William J. et al	Chester C. Reece, et al	1104	517	2.31	Acres Old Bencombe Rd.
" "	"			Ruth B. et al	" "	1104	517		
37763 June 20, 1979	"			Sarah E.	Barbara M <sup>s</sup> Glura et al	1105	181		Bryant St. "Brandon Mills" Sec. I Lot 150 Cor. Cooper (Old Early Hwy) Jr.
38201 June 25, 1979	"	Leraldine P.			Wade Pittman	1105	386		Tract Cross Plains Rd. Saluda
57 July 2, 1979	"			Melva et al	Ronald D. Yeargin, et al	1105	911		Lot 2 Woodmont Lane "Woodfields"
527 July 5, 1979	"			Winfred et al	Raymond E. Baker	1106	136		Lot 234 Cor. Army Ln. + Woodligh Dr. "Colonial Hills" Sec. III
" "	"			Polina J. et al	" "	1106	136		
927 July 9, 1979	"	Dozier +		Morris E. Jr.	Peter J. Botzis, et al	1106	370		Park Lots 146 + 147 Byrd Blvd. "Trapper
1976 July 18, 1979	"			Kathy G.	Raymond K. Hiddens	1106	945		Lot 10 Ford Cir. "Emerac Acres" "Pippertree" Sec. II
2370 July 20, 1979	"	Herbert E. Jr. +		Lerris U.	Barry A. Harms, et al	1107	139		Lot 152 R/W Havelock Dr.
2834 July 25, 1979	"	Blaine J. +		Melva	Alfred G. Jarrett	1107	643		Pt. lot 9 East North St.
3066 July 26, 1979	"			Kenneth L.	Thelma A. Pandolfo, et al	1107	857		Lot. 18.7 Acs. Old Bowell Rd.

# INDIRECT or GRANTEE Index to Deeds — Greenville County, S. C.

(7)

KEYS PRINTING CO., GREENVILLE, S. C.

Open at Proper Tab according to First Letter or Letters of Name and refer to Buff Sub-Index sheet for page reference.

FILE NUMBER DATE OF RECORD	GRANTEES FAMILY NAMES	GIVEN NAMES ABCDEFGH	GIVEN NAMES IJKLMNO	GIVEN NAMES PQRSTUVWXYZ	GRANTORS	BOOK	PAGE	No. of Acres	BRIEF DESCRIPTION, LOCATION, ETC. ( Not Warranted )
3067 July 26, 1979	Williams		Kenneth J.		Catherine C. Dee Formerly Michaelen Arabedian	1107	859		Lot 18.7 Acs. Old Bowwell Rd.
3068 July 26, 1979	"		Kenneth J.		Michaelen Dohanyos	1107	861		Lot 18.7 Acs. Old Bowwell Rd.
3605 July 31, 1979	"		Kathy, et al		Andrew E. Hines, et al	1108	237		Lot 62 "Chick Springs" Sec. III
4408 Aug. 6, 1979	"			Paul J.	Ollie Mae Williams	1108	686		Lot 5 Bates St. (Turnan Rd.)
4362 Aug. 6, 1979	"	Elizabeth	Monroe		Mary Louise Nash Kondrov	1108	689	2	Acs. Kondrov Circle Hunt Tp.
5290 Aug. 14, 1979	"		James + Shirley Jr.		Willie Green	1109	320		Lot 3 Scott + Marie Sts. Paris Mt. Rd. (208) Butler 2P
5528 Aug. 15, 1979	"		Josephine, et al		Minnie Griffin	1109	454		Lot. Tract 3-35 Acs. Also lot Old "Valley"
5593 Aug. 16, 1979	"		Jean P. + Thomas S.		Intertouch Corp.	1109	471		Lot 57 Redbud Ln. "Green"
6882 Aug. 27, 1979	"	Doris L.	Dra J.		James H. McCall	1110	191	6.0	Acs. Gizele Drive Ave. "Airport Mills"
7436 Aug. 31, 1979	"	Helen Mitchell			Helen R. Mitchell	1110	532		Lot 50 Seminole St. + Waccaman
7677 Sept. 4, 1979	"	A. G.			P/S Financial Corp.	1110	682		Lot 40 Jr. Rust Bates Tp.
7987 Sept. 5, 1979	"	Robert, et al George			Pleasant Hill Associates, a.s.c. Pto.	1110	804		Also easement Quit Claim Int. Strip - Hawkins Rd.
8359 Sept. 10, 1979	"		et al Larry J.		Rex E. Hawkins	1111	49	0.91	Acs. Bates Tp. Also R/W
" " 9123 Sept. 14, 1979	"	Billy Joe			by Joseph E. Wilbanks Lesla Wilbanks Nelson	1111	651		Pt. lot 29 Branwood St.
9217 Sept. 17, 1979	"		Kathy		Charles J. Spillane	1111	698		Also: Lots 25 + 26 Parker Rd. "Junction"



# INDIRECT or GRANTEE Index to Deeds — Greenville County, S. C.

5  
(0)

KEYS PRINTING CO., GREENVILLE, S. C.

Open at Proper Tab according to First Letter or Letters of Name and refer to Buff Sub-Index sheet for page reference.

FILE NUMBER DATE OF RECORD	GRANTEES FAMILY NAMES	GIVEN NAMES ABCDEFGHIJ	GIVEN NAMES JKLMNO	GIVEN NAMES PQRSTUVWXYZ	GRANTORS	BOOK	PAGE	No. of Acres	BRIEF DESCRIPTION, LOCATION, ETC. ( Not Warranted )
13514 Oct. 23, 1979	Williams	Lenne A. & Mark M.			Westminster Co. Inc.	1114	43		Lot 75 Oak Forest Sec. II
13828 Oct. 25, 1979	"		Mary C. Hall		Merion Cook	1114	204		5 acres Lot 37 Austin Sp. Sec. 1st
14096 Oct. 26, 1979	"	Frances D. et al	Joseph H.		Henry V. Chiariallo, et al	1114	376		Acres Lot 15 Lynn Drive "Rosewood"
14376 Oct. 29, 1979	"	Cecil S. et al			James W. Vaughn	1114	537		Perpetual Easement
"	"	Hloria B.			"	1114	537		
14445 Oct. 30, 1979	"			Pearl	Wesley R. Williams	1114	561		Lot. Lot 2 Dyer St. (Parker Rd.)
14600 Oct. 30, 1979	"	Emelyn E.	+	Robert, Jr.	James W. Faysoups Executives	1114	620		Part Lot 71 Grosvenor Cir. "Paramount"
16672 Nov. 16, 1979	"		Mamie M.		Helda M. Fleming et al	1115	804		Saluda Sp. Lot 3 = 4.7 Acres Jerry Creek Rd
16888 Nov. 19, 1979	"	Edwina P. et al			Michael J. Dweet	1115	866	4	Acres. Hwy. 101 O'Neal Sp.
"	"	Ann S.			"	1115	866		
17074 Nov. 20, 1979	"		Michael	ann Shirley	Vance E. Edwards Co. Inc.	1116	58	2.16	Sp. Acres Mush Creek Rd. Bates
17094 Nov. 20, 1979	"	et al Bobby H.			American Service Realty for Frank A. Williams	1116	83		Lot Thousand Oaks Blvd.
19098 Dec. 10, 1979	"	James W.			Master Frank P. Mc Dowan Jr.	1117	87		Block Chick Spg. Sp. Lots 202, 203, 204 Wade Hampton
19555 Dec. 14, 1979	"			Susan	Kittie B. Chandler	1117	371	1.66	Acres Rocky Creek Rd.
19679 Dec. 17, 1979	"		Michael S.	Susan S.	Fred A. Dyal et al	1117	448		"Montevideo" Lot 22 E. scenic Dr.
20099 Dec. 20, 1979	"	Evangeline K.			Benjamin Lee Williams	1117	680		"San Sami Hpts." Mt. Lot 101 Callahan Ave. Map III



# INDIRECT or GRANTEE Index to Deeds — Greenville County, S. C.

KEYS PRINTING CO., GREENVILLE, S. C.

Open at Proper Tab according to First Letter or Letters of Name and refer to Buff Sub-Index sheet for page reference.

(P)

FILE NUMBER	GRANTEES	GIVEN NAMES	GIVEN NAMES	GIVEN NAMES	GRANTORS	BOOK	PAGE	No. of Acres	BRIEF DESCRIPTION, LOCATION, ETC. ( Not Warranted )
DATE OF RECORD	FAMILY NAMES	ABCDEFGHIJ	IJKLMNOP	QRSTUVWXYZ					
20587 Dec. 27, 1979	Williams	J. Pierce Jr. et al			The Worthy Group	1117	981	0.19	acre R/W Woods Crossing Rd.
20745 Dec. 28, 1979	"			Rebecca J	John H. Hunter	1118	138		Special Power of attorney
20807 Dec. 31, 1979	"	Lucile G. et al			Ira A. Sides, Jr.	1118	181		Int. tract C. Oden Lane Rd.
20781 Dec. 31, 1979	"	Melva A. et al			Arthur J. Sterling et al	1118	169		"Peppertree" Sec. III Lot 214 R/W Winding way
20753 Dec. 31, 1979	"	Lavetta			Daniel William Duffey et al	1118	158		Hills" Lot 56 W. Hillcrest Dr. "David
21000 Jan. 3, 1980	"	Henry			Reathie M <sup>rs</sup> Kinney	1118	298		Life Estate Reserved Lot Lee Rd. Chick Spgs. Sp.
21423 Jan. 8, 1980	"	Beverly	Lenny D.		Lindsay J. Forrester, Jr.	1118	575		Acre " Grove Sp. Lot 21 Harrison Rd. "Lindsay
21877 Jan. 14, 1980	"			Corp. St. Dev.	a S.C. Hom. Pts. Village Green	1118	850	6.06	Sec. I, Green Acc. Village Dr. "Village Green"
21956 Jan. 14, 1980	"	Jacquelyn	Clarkson		Janice Mae Rice	1118	870		Dr. Lots 2+3 Augusta Rd. + Dinning
22782 Jan. 23, 1980	"	Etna J.			Bayce Miller, Jr.	1119	469		Parcel Saluda Sp.
23940 Feb. 5, 1980	"	J. Pierce Jr. et al			Paul M. O'Neal, Jr.	1120	181		sh. 2.75 Acs. Haywood Rd.
24389 Feb. 11, 1980	"			Thomas E.	Frank M. Mathis, Jr.	1120	354		Forest" Reserved R, 20 Pt lot 28 Bateville Rd. "Bateville"
24560 Feb. 13, 1980	"	Guy J. Jr. et al			Marvin Hamby et al	1120	486		Lot 29 "Pine Brook Forest" Sec. II
"	"	Carolyn L. et al			" " " "	1120	486		
24814 Feb. 15, 1980	"	D. D. Jr.			Coltran & Darby Bldg. Inc.	1120	623		"Sugar Creek" Lot 15 Sugarcone Cont. Map VII
24946 Feb. 18, 1980	"	John H. + Susan B.			H. B. Mason, et al	1120	702		Mills" Sec. VI Lot 21 Henry St. "Duncan"

# INDIRECT or GRANTEE Index to Deeds — Greenville County, S. C.

(P)

KEYS PRINTING CO., GREENVILLE, S. C.

Open at Proper Tab according to First Letter or Letters of Name and refer to Buff Sub-Index sheet for page reference.

FILE NUMBER DATE OF RECORD	GRANTEES FAMILY NAMES	GIVEN NAMES ABCDEFGH	GIVEN NAMES IJKLMNO	GIVEN NAMES PQRSTUVWXYZ	GRANTORS	BOOK	PAGE	No. of Acres	BRIEF DESCRIPTION, LOCATION, ETC. ( Not Warranted )
25747 Feb. 26, 1980	Williams	J. Pierce <sup>etal</sup> Jr.			Paul M. O'Neal, Jr.	Re-Record 1121	181		For Orig see deed Bk. 1120 - Pg. 181 Int. 2.75 acres Haywood Rd.
25814 Feb. 27, 1980	"			Dep. Corp. Street	R. Patrick Jenkins	1121	158		For Orig. see deed Bk. 1111 Pg. 730 Assignment of Option to Purchase -
25779 Feb. 27, 1980	"	J. Pierce Jr. <sup>etal</sup>			Emwright Holding Co. <sup>to be</sup>	1121	174		Memorandum of Partnership Agreement
25778 Feb. 27, 1980	"	J. Pierce Jr. <sup>etal</sup>			Emwright Holding Co. <sup>to be</sup>	1121	163		Agreement
25885 Feb. 27, 1980	"			Corp. St. Dev.	Emwright St. Dev. Corp.	1121	209	1.44	Acres Haywood Rd. Also easement
25884 Feb. 27, 1980	"			Corp. a S. C. Corp. St. Dev.	Elizabeth D. McCoy <sup>etal</sup>	1121	212	3251	Acres Pelham Rd.
26165 Feb. 29, 1980	"			St. Associates a gen. Pto.	James D. Marton Jr. Ind. + Co - 2.	1121	453		Partnership agreement William Street
26154 Feb. 29, 1980	"			St. Associates a gen. Pto.	James L. Hardy a gen. Pto. w/ W James F. Baumgart	1121	412		Int. lot 21 + pt. lot 22 William Street
26153 Feb. 29, 1980	"			St. Associates	S. C. Nat'l Bank	1121	414		Int. lot 21 + pt. lot 22
27104 Mar. 2, 1980	"		<sup>etal</sup> Melva A.		Charles E. Rosemond <sup>etal</sup>	1121	992		Lot 9 Dale Dr.
27248 Mar. 13, 1980	"	David R. + Margaret			Stephen N. Marlow Stephen Newton Marlow	1122	46		Tract I Langley Rd. Sec. VII
27411 Mar. 14, 1980	"				Joe L. Woods	1122	155		Lot 342 Cherokee Dr. Botany Woods
28513 Mar. 26, 1980	"			Corp. St. Development	Wayle R. Peace	1122	824	0.7	Acres Pittman Circle
28746 Mar. 28, 1980	"	Hazel Ruth			Marilyn W. Mathis	1122	967		Cancellation of Deed by Court Order. For Orig see deed bk. 1075 Pg. 682
" "	"	"			" " "	1122	967		
29415 Apr. 3, 1980	"	Stephen Brawn Craig + Jacqueline			Executor <sup>etal</sup> John William Harper	1123	382	0.92	Acres Falk + O'ville Counties

# INDIRECT or GRANTEE Index to Deeds — Greenville County, S. C.

KEYS PRINTING CO., GREENVILLE, S. C.

Open at Proper Tab according to First Letter or Letters of Name and refer to Buff Sub-Index sheet for page reference.

( Q )

FILE NUMBER DATE OF RECORD	GRANTEES FAMILY NAMES	GIVEN NAMES ABCDEFGH	GIVEN NAMES IJKLMNO	GIVEN NAMES PQRSTUVWXYZ	GRANTORS	BOOK	PAGE	No. of Acres	BRIEF DESCRIPTION, LOCATION, ETC. ( Not Warranted )
30524 Apr. 16, 1980	Williams				Shirley Cudd Lloyd D. Cudd, Jr.	1124	1		"Buena Vista" Blk D Lots 3 + 4 Mayflower St.
31556 Apr. 25, 1980	"			etal Mary ann	Helma W. Godfrey	1124	648		Lot Houston St.
32226 May 2, 1980	"	Stakely Emma Lee		etal	Murray M. Stakely Exec.	1125	105		Lot 15 Cr. Park ave. + Vannoy St. Saluda Tp.
32157 May 2, 1980	"			Joe	Florence Reid	1125	66		3 Tracts Paris Mt. Tp. 2 Tracts Greer
32525 May 7, 1980	"	James Jr. Donald			Reba J. Taylor et al	1125	267	.20	acres Pennsylvania + Parker St O'Neal Tp.
32815 May 9, 1980	"			Jimmy M.	Eula H. Williams	1125	504		Lot Pine Log Ford Rd.
33360 May 16, 1980	"			Mildred Beatt	Henry Williams	1125	900		mt. Lot Lee Rd. Chick Sggs Tp.
34033 May 23, 1980	"			James Leonard	Rudy Hugh William	1126	313		Lot County Rd. Butler Sg.
34403 May 29, 1980	"			J Lake	Lucille Loper Smith	1126	586		Power of attorney
35022 June 5, 1980	"				W. James et al Hladys D. Williams	1127	31		Lot 63 Deminger Rd. + Chippendale Dr. Map I "Lakroft" Sec. II "Northside Hgts."
"	"				Daniel S.	1127	31		
35529 June 12, 1980	"	etal Edna J.			James A. Hadfrey et al	1127	337		Lot 30 Northside Circle
35812 June 16, 1980	"			William B.	Imogene J. Nell	1127	514		Lot 45 Rockview Dr. "Rockview Hgts"
35872 June 17, 1980	"	etal Hazel K.			George J. Miller, et al Tax Collector for Benjamin B. Bonin	1127	548	1	Acres Oaklawn Tp.
36481 June 23, 1980	"	Hazel K.			George F. Miller, et al Tax Collector for John Michael	1127	938		Lot
36481 June 23, 1980	"	Hazel K.			George J. Miller et al Miller Co.	1127	940		Lot - Young St.

# INDIRECT or GRANTEE Index to Deeds — Greenville County, S. C.

5  
( 0 )

KEYS PRINTING CO., GREENVILLE, S. C.

Open at Proper Tab according to First Letter or Letters of Name and refer to Buff Sub-Index sheet for page reference.

FILE NUMBER DATE OF RECORD	GRANTEES FAMILY NAMES	GIVEN NAMES ABCDEFGH	GIVEN NAMES IJKLMNO	GIVEN NAMES PQRSTUVWXYZ	GRANTORS	BOOK	PAGE	No. of Acres	BRIEF DESCRIPTION, LOCATION, ETC. ( Not Warranted )
152 July 1, 1980	Williams			Ray R., Jr.	June W. Gibson	1128	550		Gen. Power of attorney
144 July 1, 1980	"	Billy, et al			Jack R. Gardner	1128	527	1.82	acres Ayersdale Whine
238 July 2, 1980	"			Robert H.	Mark W. Shivers et al	1128	584		Lot 9 S.C. Hwy 23-263
309 July 3, 1980	"		Judith J		Birge L. Ahlstrom, Jr.	1128	644		Lot 4 Sevier St. of Conlester
2272 July 25, 1980	"	Brenda			Hazel K Williams	1129	828		lots 150 & 151 Charles St. Village Hwy. " Greenville Tp.
2595 July 29, 1980	"	Earlene J.			Mary Lee Williams	1129	968		Lot 34 Nubletown Blk H Jefferson
3266 Aug 4, 1980	"	Angela W. & Miles S			Hathaway Company Inc.	1130	401		Lot 81 "Est. Brookforest"
3466 Aug 6, 1980	"	Darius, et al			Madge S. Capps	1130	528	.81	acres Elliott St. Bates Tp.
" "	"	Christine, et al			" " "	1130	528		
3753 Aug 8, 1980	"			Co. Inc. Street Dev.	Hugh B. Cropton Trustees	1130	714		7 Parcels
5986 Aug 26, 1980	"	Donald J. Jr.			Donald J Williams Sr. a Pts.	1132	5		Lease Agreement
5869 Aug 26, 1980	"	Evenden S.			Devinger Road Land Co.	1131	946		Lot 253 Devinger Place Sec. 12
" "	"	Elizabeth M.			" " " "	1131	946		
5996 Aug 27, 1980	"		James W.		Douglas R. Ledford	1132	25		acres " Sec. II Lot 66 Ironwood Dr. "Ironwood
6239 Aug 28, 1980	"		Melissa J. & Robin B.		Gatewood Builders, Inc.	1132	175		Lot 186 Sarsleton way "Conchale II"
6304 Aug 29, 1980	"	Anne Johnston			Charles L. Crawford et al	1132	236		Lot Hudson Rd. Butler Tp.



# INDIRECT or GRANTEE Index to Deeds — Greenville County, S. C.

5  
(R)

KEYS PRINTING CO., GREENVILLE, S. C.

Open at Proper Tab according to First Letter or Letters of Name and refer to Buff Sub-Index sheet for page reference.

FILE NUMBER DATE OF RECORD	GRANTEES FAMILY NAMES	GIVEN NAMES ABCDEFGHIJ	GIVEN NAMES KLMNO	GIVEN NAMES PQRSTUVWXYZ	GRANTORS	BOOK	PAGE	No. of Acres	BRIEF DESCRIPTION, LOCATION, ETC. ( Not Warranted )
14037 Nov. 4, 1980	Williams			Dev. Corp. Street	Done Tree Realty Co. a Pts.	1136	689		Lot 109 Done Tree Plant Sec. 2
14363 Nov. 7, 1980	Williams	Elsie C.			Joseph C. Williams	1136	936		Int. Lot 407 Abney Mills Brandon Hgts.
15159 Nov. 17, 1980	Williams			Roberta L.	Malcolm M. Williams	1137	370		Int. lot 22 Holly Rd. Edwards Forest Meadows Ests. Sec. III
16254 Nov. 26, 1980	Williams	Hugh Russell			Josie A. Verdin, et al	1138	27	3.50	acc + 3.36 acc = lots 6 & 7 Rolling
16386 Dec. 1, 1980	Williams	Donna O et al			Donald W. Williams a S.C. Pts.	1138	122		Int. Lot 142 Avon Dr. "Avon Park"
17089 Dec. 5, 1980	Williams	D. D. Jr.			Wilborn St. Properties,	1138	527		Lot Wilborn St. (Northern St) Ests. "Mauldin"
17514 Dec. 10, 1980	Williams		James M.		Larry Dan Weaver, et al	1138	753		Lot 83 Ida Dr. (Libby Ln.) "Burdett"
17696 Dec. 12, 1980	Williams	Fletcher et al			M. L. Garrard	1138	837		Lot 10 Spring Pk. Rd. Cleveland Tp. also R/W
" "	"	Anna			" " "	1138	837		
17795 Dec. 15, 1980	Williams	Etna J.			Carol Floyd Porter, et al	1138	938		"New Hope" Land Sale Contract Lot 2
18276 Dec. 19, 1980	Williams		Lucile S.		Ira A. Giles, Jr.	1139	230		Int tract C Cedar Lane Rd.
18356 Dec. 19, 1980	Williams	Deleann L.			William M. Nelson & Putman Bldg Inc.	1139	255		Reg. Unit 4 Trentwood Horiz Prop.
18541 Dec. 23, 1980	Williams				Robert W. Kenneth C. Messer, et al	1139	399	1.77	Acres Roberts Rd.
18576 Dec. 23, 1980	Williams	Herbert E. Jr.			Terri V. Williams By Trustees	1139	428		Repartition Sec. II Int. lot 152 Hamlock Dr.
19076 Dec. 31, 1980	Williams		J. Frank		Riverside Holiness Bapt. Church	1139	935		15 foot alley Pt. lot 3, Blk H, Riverside Int. in Augustus Rd.
19553 Jan. 6, 1981	"			W. R. Jr. et al	W. R. Grace & Co.	1140	257		2 Tracts Cox Mill Rd & Old



# INDIRECT or GRANTEE Index to Deeds — Greenville County, S. C.

(S)

KEYS PRINTING CO., GREENVILLE, S. C.

Open at Proper Tab according to First Letter or Letters of Name and refer to Buff Sub-Index sheet for page reference.

FILE NUMBER DATE OF RECORD	GRANTEES FAMILY NAMES	GIVEN NAMES ABCDEFGH	GIVEN NAMES IJKLMNO	GIVEN NAMES PQRSTUVWXYZ	GRANTORS	BOOK	PAGE	No. of Acres	BRIEF DESCRIPTION, LOCATION, ETC. ( Not Warranted )
21892 Feb. 2, 1981	Williams		<i>et al</i> Melva		Carol F. Millcark	1141	849		Int Lot 6 W. Park Ave.
21919 Feb. 2, 1981	"		<i>et al</i> Floyd E.		Duke Power Company	1141	896		Lot 39 Elkhorn Dr. "Mountain Shadows"
"	"		<i>et al</i> Helen H.		" " "	1141	896		
22828 Feb. 11, 1981	"		Lizzie S.		Howard Lee Williams <i>et al</i>	1142	586		Int. Lot 6 Jasmine Dr. Grandview
23011 Feb. 13, 1981	"		<i>et al</i> Alison S.		Real Estate Fund Investment Trust	1142	724		M.E. Bee Ave. Contract for deed Lots 23 + 25 East
23266 Feb. 17, 1981	"			Corp. <i>et al</i> Street Dev.	Piedmont Carolinas Corp.	1142	828		Lot 15 Towne St. Extn.
23265 Feb. 17, 1981	"			Corp. <i>et al</i> Street Dev.	W. R. Shives <i>et al</i>	1142	829		Lot Towne + Randall Ate.
24051 Feb. 25, 1981	"	Carl			Robert L. Williams, Sr.	1143	265		Int lot 16 Washington Nqts. Sec. D
24318 Feb. 27, 1981	"	<i>et al</i> Ann T.			Cora Lee Willimon	1143	437		Int. tract 2 = 41.98 aca.
24679 Mar. 3, 1981	"	Dorothy T.			Larry A. Webb, <i>et al</i>	1143	600		Lot 44 Pine Valley Rd. Valley Brook
25622 Mar. 13, 1981	"	Donald J., Jr.			Bucky Don, Inc.	1144	251		Parcel Bucky Don Dr.
26121 Mar. 18, 1981	"	Ann B.			Stanley E. Williams	1144	571		Merrifield Dr. "Merrifield Park" Int lot 40 Hillsborough Dr. + lot 40-A
26608 Mar. 24, 1981	"			W. R. Jr.	Evelyn C. Lanoway, <i>et al</i>	1144	911	3.60	19.37 Acs = Tract 2 Cunningham Cir. Acs = Tract 1 Cunningham Rd. +
27073 Mar. 27, 1981	"	Donald J. Jr.			Frances S. James	1145	206		Chick Springs Tp. Lot 36 Buncombe Rd. Also Pt. lot 35
27080 Mar. 27, 1981	"	Donald J. Jr.			James D. Howan, <i>et al</i>	1145	215		Buncombe Rd. Chick Sps. Tp. Lot 36 Buncombe Rd. Also Pt. lot 35
28140 Apr. 7, 1981	"	Evelyn J. K.		Jany R.	David W. Brezeale	1145	815		Land Contract - 1/4 acre

# INDIRECT or GRANTEE Index to Deeds — Greenville County, S. C.

( )

KEYS PRINTING CO., GREENVILLE, S. C.

Open at Proper Tab according to First Letter or Letters of Name and refer to Buff Sub-Index sheet for page reference.

FILE NUMBER DATE OF RECORD	GRANTEES FAMILY NAMES	GIVEN NAMES ABCDEFGHIJ	GIVEN NAMES JKLMNOPQ	GIVEN NAMES RSTUVWXYZ	GRANTORS	BOOK	PAGE	No. of Acres	BRIEF DESCRIPTION, LOCATION, ETC. ( Not Warranted )
29104 Apr. 16, 1981	Williams		J. Frank		Williams Builders, Inc.	1146	390		Lot 31 "Wakata Hills" Sec. 2
29576 Apr. 22, 1981	"	Edward	m.		J. P. Miller	1146	723	2.01	Acres.
29689 Apr. 23, 1981	"	Donald	Martha Jean		Jerry Laull Porter, et al	1146	802		Lot 2 Miller St "New Hope"
29926 Apr. 24, 1981	"	Etna F.		Ralph D. et al	Jesse L. Helms Sr. et al	1146	932		Watson Rd. Bond for Little, 5391 ± acres
30198 Apr. 29, 1981	"		Marvin D.		Patricia H. Wilbanks	1147	114		O'neal Tp. Int lot Private Rd + Hwy 101
30189 Apr. 29, 1981	"		Orthella		Lester M. Williams	1147	119		Valentine St. Int lot 45 Cr. Round Knob +
31385 May 11, 1981	"			William J. et al	Jack S. Kendall	1147	783	6.8	acres Patrol Club Rd.
"	"			Ruth B. et al	" " "	1147	783		
31474 May 12, 1981	"	Beatrice Means			Moses Means et al	1147	861		Sp. Int. Tract 1 = 1.516 acres Austin
31642 May 13, 1981	"	Formerly Billie Carr			AKA Grace E. Green	1147	925		Sec 2 Lot Rutherford Rd. Peace Haven
32546 May 22, 1981	"	Billie Carr			Grace Evelyn Green	1148	663	1.67	acres Burgess School Rd.
33501 June 2, 1981	"	O'Keith + Dennis	Marva Sullivan		Willie B. Neely	1149	172		Lot 19 Crabapple Dr + Cunningham
"	"			Samuel B. et al	Donald M. Boggs	1149	172		Rd. Sec 3 "Cunningham Acres"
33656 June 3, 1981	"		Linda		HA Van W. Williams	1149	264		Sp. Int. 36 acres S.C. Hwy 20 Green
34152 June 9, 1981	"	DBA	Marion Kathy's Rack + Care		Van Wilton Williams	1149	642		Coin Machine Agree. Street)
34920 June 17, 1981	"		Kathy Mcdu +		Collins Music Co. Inc.	1150	130		Lot 4 Cornelia St. (Formerly Green
			Sylvia		Margaret P. Beech				



INDIRECT or GRANTEE Index to Real Estate Deeds -- Greenville County, S. C.

Open at Proper Tab according to First Letter or Letters of Name and refer to Buff Sub-Index sheet for page reference.

KEYS PRINTING CO., GREENVILLE, S. C.

FILE NUMBER DATE OF RECORD	GRANTEES FAMILY NAMES	GIVEN NAMES ABCDEFGHIJ	GIVEN NAMES JKLMNO	GIVEN NAMES PQRSTUVWXYZ	GRANTORS	BOOK	PAGE	NO. OF ACRES	BRIEF DESCRIPTION, LOCATION, ETC. (NOT WARRANTED)
6270 Sept. 8, 1981	Williams	Beauford <sup>etal</sup>			Aaron P. Blank <sup>etal</sup>	1154	746		Lot 116 Mc Elheney Rd. Green Valley Ests.
" "	"	Catherine K. <sup>etal</sup>			" " " "	1154	746		
6984 Sept. 16, 1981	"			Street Dev. Corp.	Northgate Associates, A.S.C. <sup>Gen. Pts.</sup>	1155	147	3.91	Acres N. Main St.
6985 Sept. 16, 1981	"			Street Dev. Corp.	Northgate Associates, A.S.C. <sup>Gen. Pts.</sup>	1155	145		Lot Garryou St. Terrace
7148 Sept. 17, 1981	"		James Milton		Tom Watson Williams	1155	259		Lot 14 Furman Hall Rd. "Furman Lake Lanier Glassy Mt. Tp.
7542 Sept. 23, 1981	"	Frank Tracy			Delma Sue Combs	1155	642		Sub lot 1175 West Lakeshore Dr. Lake Lanier Glassy Mt. Tp.
7541 Sept. 23, 1981	"	Frank Tracy			Sam Paul Combs	1155	643		Sub lot 1175 West Lakeshore Dr. Lake Lanier Glassy Mt. Tp.
7695 Sept. 25, 1981	"		Chastain, <sup>etal</sup>		Ardelphia Chastain	1155	735	1	Acres James Rd. Bates Sp.
7730 Sept. 25, 1981	"		Odessa		Ralph D. <sup>etal</sup> Jesse L. Helms, Sr. <sup>etal</sup>	1155	754	0.5391	Acres R/W Reswood
7721 Sept. 25, 1981	"	David E. <sup>etal</sup>			Al L. Morris, III	1155	752		Lot 16 Judson Rd.
" "	"	Carolyn E. <sup>etal</sup>			" " "	1155	752		
9266 Oct. 12, 1981	"	Douglas R. &	Rebecca S.		Frank S. Poe, Jr. <sup>etal</sup>	1156	659		Northgate Blk K Lot 12 East Avondale Dr.
10388 Oct. 26, 1981	"	Douglas R.			Mabel M. Rawlings, <sup>etal</sup>	1157	272		In div see Deed Bk 1112 Pg 933 Lot 14E. Avondale Dr. Northgate
10567 Oct. 28, 1981	"	Gail Jennifer			Roy E. Callaway, Sr.	1157	412		Lot 1 Labor St.
10676 Oct. 29, 1981	"	Donald J. Sr.			Cora S. Berry	1157	496		Lot Settlement Rd.

# INDIRECT or GRANTEE Index to Deeds — Greenville County, S. C.

KEYS PRINTING CO., GREENVILLE, S. C.

Open at Proper Tab according to First Letter or Letters of Name and refer to Buff Sub-Index sheet for page reference.

FILE NUMBER DATE OF RECORD	GRANTEES FAMILY NAMES	GIVEN NAMES ABCDEFGH	GIVEN NAMES IJKLMNO	GIVEN NAMES PQRSTUWXYZ	GRANTORS	BOOK	PAGE	No. of Acres	BRIEF DESCRIPTION, LOCATION, ETC. ( Not Warranted )
10888 Nov. 2, 1981	Williams	Billie C.	♀	et al Terrie S.	Anne M. Lindsey	1157	632		Pl. lots 12 & 13 Glenn Farm Rd.
" "	"			et al Timothy S.	" " "	1157	632		
11364 Nov. 6, 1981	"	James Calvin, Jr.		et al	Glynn A. Lindsey	1157	977		For Orig. see Deed Bk. 1093 pg. 845 Satisfaction of Bond for Title -
12259 Nov. 18, 1981	"			et al Robert T.	Harry David Moore, Jr.	1158	503		Unit 24 Trentwood Horiz Prop. Reg
" "	"			et al Sarajane	" " " "	1158	503		
12491 Nov. 20, 1981	"	Elizabeth Mc Cullough			Luceil Mc Cullough	1158	647		Lot urban St. (Palmetto St.)
12687 Nov. 24, 1981	"	Brenda Wood			Dary D. Williams	1158	731		St. "Stone Est." Int. pt. lot 14 & lots 15 & 16 - Drive Mouldlin
12768 Nov. 25, 1981	"	Freddie Lee + Mary Helen Abney			Thomas R. Camp, et al	1158	779		Lot 89 Sec. II. Holly Springs
13686 Dec. 9, 1981	"	Floyd E.		et al	William J. McCurley	1159	305		Lot 8 Lake Forest Sec. 2
" "	"	Helen H.		et al	" " "	1159	305		
15333 Jan. 4, 1982	"	Elizabeth Martin		Int.	Elizabeth Martin Williams	1160	442		For orig see Deed Bk 1027 pg. 840 Assignment of Contract of Sale & Purchase
15653 Jan. 7, 1982	"	Bobby Earl + Jean A			William Jamison	1160	745		Lot 119 Alpha Dr. Kennedy Park Knoll
15701 Jan. 8, 1982	"			Corp. Street Dev.	Parkins Knoll, Inc.	1160	769		Lot 16 Parkins Mill Rd. Parkins
15911 Jan. 12, 1982	"				Patricia A. Hazel A. Vance	1161	31		4 Lots II
16571 Jan. 22, 1982	"				Robin B. Melissa T. Williams	1161	378		Int. lot 186 Jarleton Way "Cambrake"
17297 Feb. 2, 1982	"			Development Corp. Street	Albert S. Hagood	1161	864		Int. Lot 15 Zouren St. Estn.

# INDIRECT or GRANTEE Index to Deeds — Greenville County, S. C.

( )

KEYS PRINTING CO., GREENVILLE, S. C.

Open at Proper Tab according to First Letter or Letters of Name and refer to Buff Sub-Index sheet for page reference.

FILE NUMBER DATE OF RECORD	GRANTEES FAMILY NAMES	GIVEN NAMES ABCDEFGHIJ	GIVEN NAMES JKLMNO	GIVEN NAMES PQRSTUVWXYZ	GRANTORS	BOOK	PAGE	No. of Acres	BRIEF DESCRIPTION, LOCATION, ETC. ( Not Warranted )
17298 Feb. 2, 1982	Williams			cap Street Dev.	Albert S. Nagard	1161	865		Street Int. Lot, Towne + Randall
17290 Feb. 2, 1982	"		Leppan L		Lindsay J. Forrester, Jr.	1161	883		Lot 22 Lindsey Acres. Boro 2P
17534 Feb. 4, 1982	"	NKA Josephine J. Jones			et al Walter Thompson	1162	39		Highland Sp. Int. Tract Much. Creek Rd.
17574 Feb. 5, 1982	"	DBA: Williams Grocery + Service Station		James H. Andiv +	Collins Music Co. Inc. et al	1162	123		Coin Machine Agreement Dr. Foxcroft Sec. II
18327 Feb. 16, 1982	"			Samuel L.	Walter J. Williams Jr.	1162	498		Lot 63 Dewey Rd. + Chippendale
18342 Feb. 16, 1982	"		Karen Thomason		Walter J. Williams Jr.	1162	507		Lot 19, Pilgrims Point Dr. Foxcroft Sec. II map 1
18480 Feb. 17, 1982	"	Donna A.			Samuel L. Williams	1162	580		Lot 63 Cr. Dewey Rd. + Chippendale Pebble Creek
18502 Feb. 17, 1982	"		Kenneth Barnett		Preferred Homes, Inc.	1162	620		Bond for Title Lot 19 Fox Ridge at
18603 Feb. 18, 1982	"		James and/or	Vivian William Doy	Linda Williams	1162	661		Int lot 14 Honour St.
18879 Feb. 23, 1982	"	George E.			Vivian H. Williams	1162	786		Gen. Durable Power of attorney
18880 Feb. 23, 1982	"			Vivian William Doy and/or Vivian H.	George E. Williams	1162	780		Gen. Durable Power of Atty. 2 Parcels, Butler 2P.
18895 Feb. 23, 1982	"	Chevrolet-Cadillac, Inc.			Jelly W. Paul, et al	1162	800		option to purchase real estate
18957 Feb. 24, 1982	"	Brenda M. + Larry A.			et al Henry P. Willimon	1162	846		Tract B West Lake Circle
19352 Mar. 1, 1982	"		Joe		Louise B. Allen	1163	66	.63	Acres Bates Tp.
19886 Mar. 5, 1982	"		Mark Clifton, Jr.		Virginia Bryson Williams	1163	489		Lot 57 Kent Lane Vista Hills "Augusta Court"
20060 Mar. 9, 1982	"		Mildred B.		Vera M. Bailey, et al	1163	595		Int. Lot 42 Augusta Court



# INDIRECT or GRANTEE Index to Deeds — Greenville County, S. C.

KEYS PRINTING CO., GREENVILLE, S. C.


 Open at Proper Tab according to First Letter or Letters of Name and refer to Buff Sub-Index sheet for page reference.

(✓)

FILE NUMBER DATE OF RECORD	GRANTEES FAMILY NAMES	GIVEN NAMES ABCDEFGH	GIVEN NAMES IJKLMNO	GIVEN NAMES PQRSTUVWXYZ	GRANTORS	BOOK	PAGE	No. of Acres	BRIEF DESCRIPTION, LOCATION, ETC. ( Not Warranted )
21540 Mar. 26, 1982	Williams		Joyce G.	etal	Nancy Ruth Jordan Griffith	1164	469		Village Sec 2 Lot 15 Third Ave. Judson Mill Ave.
21762 Mar 30, 1982	"		Mary Ann.	etal	Lawrence H. Shaw	1164	625		Pt. lot 4 "Boyer Town Add." Boyce For Aug see Deed Bk. 1163 Pg 489
21864 Mar. 31, 1982	"	Charles	Christopher		Virginia Bryson Williams	1164	710		Lot 57 Kent Lane "Vista Hills"
23460 Apr 21, 1982	"		Judith E.	W.R., Jr.	Rebecca Ashmore Jordan	1165	669	12.5	Acres Persimmon Ridge Rd.
24147 Apr. 29, 1982	"	Dan H.		Paula P. Jackson	W. N. Leslie, Inc.	1166	141		Lot 27 Heritage Lakes
24198 Apr. 30, 1982	"			Ruby Jo	Mildred L. Howard	1166	201		2 Tracts Hwy 29 Oakland Sp. Brook Sec. I
24431 May 3, 1982	"		James	Terry	Bonnette W. Williams	1166	310		Int. Lot 10 Deer Creek Dr. Valley Jefferson Hts.
24956 May 10, 1982	"			Terry	William T. Drby	1166	623		Lot 44 + 45 Third St.
25079 May 11, 1982	"		Nancy D.		James A. Donald,	1166	708	2.29	Acc. = (Lot 7) also Int in Drive Parkins Knoll
26494 May 27, 1982	"			Dev. Co. Street	Parkins Knoll, Inc.	1167	603		Lot 17 Parkins Mill Rd. Mauldin, Austin Tp.
26923 June 2, 1982	William	Byron	Keith		Kenneth R. Spooner	1167	902		Lot 133 Dairy Lane Eastdale Lawn Addition
27107 June 3, 1982	Williams		Mary Ann		M. David Watkins, III	1168	34		Int. lot 4 Boyce Ave. Boyce #13 Horiz Prop. Reg.
27010 June 3, 1982	Williams			Corp. Street Dev. etal	Stephen Ray Murphy	1167	962		Unit 13-A The Village Townhouses
27237 June 4, 1982	Williams			Tommy Ray etal	The Foster Corp.	1168	98		Lot 22 "Forest Acres" Sec. II
" 27331 June 7, 1982	Williams			Jennie E. Robin L.	" " "	1168	98		Sp. Int. lots 8 + 9 Brown St. O'Neal
					Joseph R. Williams	1168	198		

# INDIRECT or GRANTEE Index to Deeds — Greenville County, S. C.

KEYS PRINTING CO., GREENVILLE, S. C.

☞ Open at Proper Tab according to First Letter or Letters of Name and refer to Buff Sub-Index sheet for page reference.

FILE NUMBER DATE OF RECORD	GRANTEES FAMILY NAMES	GIVEN NAMES ABCDEFGHIJ	GIVEN NAMES JKLMNO	GIVEN NAMES PQRSTUVWXYZ	GRANTORS	BOOK	PAGE	No. of Acres	BRIEF DESCRIPTION, LOCATION, ETC. ( Not Warranted )
27504 June 8, 1982	Williams			Corp. Street Devel.	Parkins Knoll, Inc.	1168	263	12.34	"Parkins Knoll" Lot 1 Parkins Mill Road
28483 June 18, 1982	"			et al Ron	et al Willie Chester Scott,	1168	866		ac also easement
" " 28920 June 24, 1982	"			et al Virginia	" " " "	1168	866		
29114 June 28, 1982	"	Brenda M.			Larry A. Williams	1169	152		also Int. Tract B, W. Lake Circle Lots 183 & 184 Charles Dr. Pine Forest
29319 June 29, 1982	"	David R. + Norma E.			David Mechanical Contractors Inc.	1169	295		Lot 26 "Parkston"
"	"			et al Milan H.	John A. Bolen, Inc.	1169	414	}	Lot 187 Applejack Lane Pebble Creek Ch. IV
"	"			et al Jane M.	" " " "	1169	414		
87 July 1, 1982	"			alline et al Virginia	Emmie T. Morgan an eleemosynary Corp.	1169	523		"Augusta Court" Lot 30 Augusta Court, Blk B Estate
219 July 2, 1982	"	Henry E.			Eastside Assembly of God Gibbs, Inc.	1169	622		Lot 22 Cooley Rd. also Int. Tr.
316 July 2, 1982	"			et al Lucile G.	Home Investment Co. of F/K/A Martha E. Plasco	1169	677		Int. 2 Parcela Grove Rd. Gentle Ave. Hillside Tr.
826 July 12, 1982	"			et al Kay Frances	Martha E. Cogdill	1169	945		Lot 24 Pt. Lot 4 Cheshire Jawn Add.
827 July 12, 1982	"			et al Mark Thomas	Mary Ann Williams	1169	949	}	Int. Pt. Lot 4 Boyce Ave. Boyce
1131 July 15, 1982	"	George Ansel			George Alvin Williams	1170	137		.80 acs = Lot
"	"	Ella Pauline (Pat)			" " "	1170	137		
1210 July 16, 1982	"			La Verne T.	Jo Ann W. Hollingsworth	1170	180		Lot 79 Sunset Dr. Sunset Hills
3060 Aug 5, 1982	"	Robert L. +		Patricia A.	Smith + Steele Bldg.	1171	563		Lot 202 Canebroke II

# INDIRECT or GRANTEE Index to Deeds — Greenville County, S. C.

KEYS PRINTING CO., GREENVILLE, S. C.

Open at Proper Tab according to First Letter or Letters of Name and refer to Buff Sub-Index sheet for page reference.

FILE NUMBER DATE OF RECORD	GRANTEES FAMILY NAMES	GIVEN NAMES ABCDEFGHIJ	GIVEN NAMES KLMNO	GIVEN NAMES PQRSTUWXYZ	GRANTORS	BOOK	PAGE	No. of Acres	BRIEF DESCRIPTION, LOCATION, ETC. ( Not Warranted )
3181 Aug 9, 1982	Williams			corp. Street Dev.	Parkins Knoll, Inc. PT3	1171	677		Knoll Lot 17 Parkins Mill Rd. Parkins
3219 Aug 9, 1982	"			et al Larry Eugene	Apex Enterprises, & Gen.	1171	714		Pl. Lots 15+16 Teptile St (Bennett St) Melville Land Co.
"	"			et al Lillie Mae	" " "	1171	714		
3428 Aug 10, 1982	"	Harold R.	Minnie A.		E. D. Williams	1171	805		Rd. Travelers Rest Land Contract Lot McCauley at Pabble Creek
3433 Aug 10, 1982	"			Kenneth B.	Preferred Homes, Inc.	1171	828		Lot 19 Kindlin Way Fox Ridge
3936 Aug 17, 1982	"	Allen		et al	Mary Louise Nash Kondros	1172	301	1	Acre Kondros Cir. Santt Tp.
"	"	April		et al	" " " "	1172	301		
6641 Sept. 16, 1982	"	Alice		et al	Nannie S. Talley	1173	999		"Lincoln Court" Lots 3+4 White Horse Road
6644 Sept. 16, 1982	"	Craig G.	+	Shirley D.	James E. Wright & Assoc. Business Trust	1174	1		Lot 28 Pinsettia Sec. 1 S. V. L. Reg.
7398 Sept. 24, 1982	"	Catherine H.			U. S. Shelton	1174	531		Unit 17 Riverhead Horiz Prop.
7592 Sept. 28, 1982	"	Gloria E.			Alvin Smith	1174	691		Lot Brockman St.
7873 Sept. 30, 1982	"			et al John T. Jr.	L + P Enterprises, Inc.	1174	831		Salv Contract Lot 64 Lynndale Subdivision
"	"			et al Rathny	" " " "	1174	831		
7845 Sept. 30, 1982	"			corp. Street Devel.	Parkins Knoll, Inc.	1174	815		Knoll Lot 11 Parkins Mill Rd. Parkins
7846 Sept. 30, 1982	"			corp. Street Devel.	Parkins Knoll, Inc.	1174	816		Knoll Lot 10 Parkins Mill Rd. Parkins
8513 Oct. 1, 1982	"	J. Evans			Mrs. W. Williams Bennett	1175	377	13.9	Acres Memphis St. E.

INDIRECT or GRANTEE Index to Deeds — Greenville County, S. C.

KEYS PRINTING CO., GREENVILLE, S. C.

Open at Proper Tab according to First Letter or Letters of Name and refer to Buff Sub-Index sheet for page reference.

FILE NUMBER DATE OF RECORD	GRANTEES FAMILY NAMES	GIVEN NAMES ABCDEFGHIJ	GIVEN NAMES KLMNO	GIVEN NAMES PQRSTUVWXYZ	GRANTORS	BOOK	PAGE	No. of Acres	BRIEF DESCRIPTION, LOCATION, ETC. ( Not Warranted )
8575 Oct. 7, 1982	Williams	a. n. a. Deacon	B. James	Williams, Jr.	Theresa Williams, et al	1175	336	4.9	Acres, Blaney, Mt. Sp.
9052 Oct. 13, 1982	"	D. E. Jr.			James K. Cherry	1175	661		Lot 85 Jackson Mills Sec. 6
9399 Oct. 18, 1982	"	E. J.			James Williams, et al	1175	835		Int. 2.06 Acres McAnley Rd.
9519 Oct. 19, 1982	"		L. C.		Lowell H. Tankersley, et al	1175	895		Lots 21 + 22 Athelone Hgts. Westwood Austin Tp. Greenville
11789 Nov. 15, 1982	"	Catherine V.			James K. Williams	1177	252		Int. Lot 476 Sebblewood Drive
12674 Nov 24 1982	"			W. R. Jr.	Randall Sloan, et al	1177	818	3.60	Acres Cunningham Rd. 285 West Lake Ln.
12733 Nov 24 1982	"	Brenda Marie			Mason A. Baldsmith, et al	1177	847		Lots 286, 287 + 288 + pt. 6T
13207 Dec. 1, 1982	"			Willie	Charlie A. Williams	1178	205	1	acre Pepper Rd. TP. also: Mobile Home
13376 Dec. 2, 1982	"	Daniel R.			Melvin L. Jarrard, et al	1178	335	.41	Ac. Hwy 276 + Hwy 11 Cleveland
14462 Dec. 14, 1982	"			Ron	Willie Scott, et al	1178	902	12.33	Acres. also Easement for orig see Deed BK 1168 page 866
"	"			Virginia	" " " "	1178	902		
16323 Jan 4, 1982	"			Robert J.	Mary H. Peterson, et al	1180	246		Lot 46 Cherry Hill Rd. Forrester Woods Sec. 7
"	"			Sarajane	" " " "	1180	246		
16428 Jan 5, 1983	"			Rebecca J.	Cecil Hall Williams, III	1180	296		Rd. "Camilla Park" Mt. pt. lots 126 + 127 Old Eastway Bldg. Santt Tp.
17248 Jan. 14 1983	"			Robert T.	Leneva S. Summey	1180	856		Lot 74 Santt Dr. Brookwood Forest
17249 Jan. 14, 1983	"	Donald W.	Jeanne G.		John Carl Ruff	1180	862		Lot 178 Greentree Rd. Pine

# INDIRECT or GRANTEE Index to Deeds — Greenville County, S. C.

(X)

Open at Proper Tab according to First Letter or Letters of Name and refer to Buff Sub-Index sheet for page reference.

KEYS PRINTING CO., GREENVILLE, S. C.

FILE NUMBER DATE OF RECORD	GRANTEES FAMILY NAMES	GIVEN NAMES ABCDEFGH	GIVEN NAMES IJKLMNO	GIVEN NAMES PQRSTUVWXYZ	GRANTORS	BOOK	PAGE	No. of Acres	BRIEF DESCRIPTION, LOCATION, ETC. ( Not Warranted )
19307 Feb. 4, 1983	Williams		James I.		<i>Williams</i> Charles Christopher	1182	78		Int. lot 57 Kent Lane 1130 Page 714
19794 Feb. 10, 1983	"			Dev. Corp. Street	<i>et al</i> Williams St. Dev. Co. Inc.	1182	360		4 Tracts for orig see Deed book
22400 Mar. 8, 1983	"			Ray R. Jr.	Genevieve S. Williams	1184	7		General Power of Attorney
22399 Mar. 8, 1983	"			Ray R. Jr.	Ray Williams	1184	11		General Power of Attorney
22686 Mar 10, 1983	"	D/B/A Quick Clean Laundry Donald, Jr.			Hindman Music Co.	1184	161		Coin Machine Agreement Park Sec. I
22982 Mar. 14, 1983	"	Gordon E.	Nancy S.		Ronald Luster Green, Jr.	1184	296		Lot 17 Forest Lane Meyers
23111 Mar 15, 1983	"			Willie Mae	Thomas J. Williams	1184	375		General Power of attorney Bryant St. Brandon will also Easement
23186 Mar. 16, 1983	"			Sarah	Angela Williams	1184	438		Int. Lot 150 Cor. Cooper St. (Old Early Hwy)
23859 Mar. 22, 1983	"	Amos A.			Arvan S. Osteen Rimer	1184	855		Lot 3 O'Neal Ave. Blk 7. City View
24341 Mar 25, 1983	"	Charles P.			Etoliah R. Williams	1185	51		General Power of attorney
24540 Mar. 29, 1983	"	Charles		Thelma	Boyd F. Martin	1185	117		Pl. Lot 56 Gordon St. Ext.
25312 Apr. 4, 1983	"		Kenneth B.		Joe K. Garrison	1185	597		Lot 22 Millcreek Ests. Meadows Ests
26443 Apr. 12, 1983	"		Margaret B.	William A.	T. G. Cooke	1186	261		Lot 3 Jordan Rd. "Rolling"
27920 Apr 26, 1983	"	Charles H.			Paul J. Williams	1187	80		Lot 5 Bates St. (Furman Rd)
28489 Apr 29, 1983	"		Loretta		Ronald L. Mc Dowell	1187	353		Lot
28671 May 2, 1983	"	Carrol M.	Judy P.		Clinton J. Thompson	1187	447		Pl. lot 21 Gowen St.

# INDIRECT or GRANTEE Index to Deeds — Greenville County, S. C.

KEYS PRINTING CO., GREENVILLE, S. C.

Open at Proper Tab according to First Letter or Letters of Name and refer to Buff Sub-Index sheet for page reference.

FILE NUMBER DATE OF RECORD	GRANTEES FAMILY NAMES	GIVEN NAMES ABCDEFGHIJ	GIVEN NAMES JKLMNO	GIVEN NAMES PQRSTUVWXYZ	GRANTORS	BOOK	PAGE	No. of Acres	BRIEF DESCRIPTION, LOCATION, ETC. ( Not Warranted )
29837 May 3, 1983	Williams	Donald J.			William E. Garner	1187	534	21	Area Gross Meadow Rd. Sec C. ( N. 6th St. )
Sole 60 May 18, 1983	"	Anthony		Annette	Garry R. Williams	1188	466		Bond for Title Lot 4 Woodside Mills
Sole 68 May 18, 1983	"		Larry R.		Kenneth P. Padgett	1188	470		Int Lot 18 Morgan Dr., Sec A
Sole 67 May 18, 1983	"		Larry		Kenneth P. Padgett	1188	471		Int Lot Badger St + Cardwell St.
31186 May 23, 1983	"			Patricia A.	Brookview Partnership	1188	696		Lot 71 Sunset Dr. "Sunset Hills" Pine Forest
31442 May 25, 1983	"	Brenda			James O. Harrison	1188	842		Lots 179 + 180 Pine Lake Cr.
32726 June 3, 1983	"	Charles E.			Master W. Daniel Yarbrough	1189	596		Blk C + D part lot 16 Washington Ave Highland
32772 June 3, 1983	"	Charles H.			Anthony R. Waldrop	1189	629		part lot 11 B. Danefwood Dr. Sec II
33016 June 7, 1983	"	E. C.			Vicky Marie Rowland	1189	805		lot 2 Duncan Rd.
33424 June 9, 1983	"	Franklin P.			Jacquelyn Clark	1189	969		lots 2 + 3 Sirenia Dr. + Augusta Rd Sec II Havelock Dr.
33541 June 10, 1983	"	Herbert E.			Terri V. Williams	1190	36		Int. lot 152 Peppertree
34366 June 17, 1983	"	Johnny F et al			Walter M. Hunter	1190	656		Unit 57 Trantwood Hwy. prop. Prop.
" " 34395	"	Beulah L et al			"	1190	656		
June 17, 1983	"	Charles E.			Master W. Daniel Yarbrough	1190	678		CD for orig see deed BK 1189 pg 596 part lot 16 Washington Ave Highland Blk Home Sites
34423 June 20, 1983	"			Yonnie D.	First Piedmont Federal	1190	727		lot 52 Shadow Lane Super Hwy
"	"			Susan K.	"	1190	727		



# INDIRECT or GRANTEE Index to Deeds — Greenville County, S. C.

Open at Proper Tab according to First Letter or Letters of Name and refer to Buff Sub-Index sheet for page reference.

KEYS PRINTING CO., GREENVILLE, S. C.

(7)

FILE NUMBER DATE OF RECORD	GRANTEES FAMILY NAMES	GIVEN NAMES ABCDEFGH	GIVEN NAMES IJKLMNO	GIVEN NAMES PQRSTUWXYZ	GRANTORS	BOOK	PAGE	No. of Acres	BRIEF DESCRIPTION, LOCATION, ETC. ( Not Warranted )
34768 June 22, 1983	Williams	Dordon E.	Nancy S.		Richard M. Keir <i>et al</i>	1190	928		Easement
34762 June 22, 1983	"	Dordon E. Jr.	Nancy S.		Richard M. Keir <i>et al</i>	1190	932		Lot Cr, Rockwood Dr. & Forest
35374 June 27, 1983	"	Allen			Dary A. Hawkins	1191	205		Lot 45 "D" St. Judson Mills Village Sec. 6
"	"	Agirl			" "	1191	205		
4 July 1, 1983	"		Michael C.	<i>et al</i>	Joseph P. Tompkins	1191	519		Lot 338 Chasta Ave Cherokee Forest Chick Springs Sp.
"	"		Kimberly W.	<i>et al</i>	" "	1191	519		
624 July 7, 1983	"	Elisabeth M.			Barbara L McCall	1191	887		.01 Ac. Mc Elhany Rd. In. Reat Mills, Sec. 6
840 July 8, 1983	"	Charles			Arthur E. Lilly, Jr. <i>et al</i>	1191	939		Lot 57 Badger St., Durward
946 July 11, 1983	"			Sarah A. <i>et al</i>	Lindsay B. Graham <i>et al</i>	1192	5		Lot 6 Mitchell Rd. Butler Sp.
1338 July 13, 1983	"			Walter J. <i>et al</i>	Jim Williams Inc	1192	216		Lot 15 Roosevelt Ave, Roosevelt Heights
"	"			Daniel L. <i>et al</i>	" "	1192	216		
1375 July 13, 1983	"			Warry	Parthenia Williams <i>et al</i>	1192	250		Int Lot 8 Day 25
1377 July 13, 1983	"		James		Parthenia Williams <i>et al</i>	1192	255		Int Lot 9 Day 25
1416 July 13, 1983	"			Parthenia	Inda Thompson <i>et al</i>	1192	259		Int Lot 2 Day 25
1393 July 13, 1983	"	Hoover			Inda Thompson <i>et al</i>	1192	261		Int Lot 1 Day 25 Also Lot 7
1686 July 15, 1983	"	Evax L. & Margaret			Michael R. Jant	1192	441		Prop. Reg. Unit 68 Holly Sowne Horiz.

# INDIRECT or GRANTEE Index to Deeds — Greenville County, S. C.

KEYS PRINTING CO., GREENVILLE, S. C.

Open at Proper Tab according to First Letter or Letters of Name and refer to Buff Sub-Index sheet for page reference.

FILE NUMBER DATE OF RECORD	GRANTEES FAMILY NAMES	GIVEN NAMES ABCDEFGHIJ	GIVEN NAMES KLMNOP	GIVEN NAMES QRSTUVWXYZ	GRANTORS	BOOK	PAGE	No. of Acres	BRIEF DESCRIPTION, LOCATION, ETC. ( Not Warranted )
1754 July 18, 1983	Williams	Craig B.	etal		Joothills Delta P, Inc.	1192	484	}	Unit 18 Holly Jowne Horiz. Prop Reg.
" "	"	Donna M.	etal		" " "	1192	484		
1809 July 18, 1983	"		Lynne B.	Walter D.	Executrix Mary Bell Ballinger	1192	506	}	Blater + Sons Lot 20 Mellon St. Village of Donaldson Hpts. Hartt Sp. Lots 67 + 68 Old Augusta Rd. Hpts. Hartt Sp. Lot 42 Charles Drive Donaldson
1962 July 19, 1983	"	Brenda Marie			W. Newton Jurrentine of A.ville	1192	598		
1960 July 19, 1983	"	Brenda Marie			First Baptist Church	1192	599		
1974 July 19, 1983	"		Jimmy		Nelen Lathan Builders, Inc.	1192	622	1.0	Acres
3228 July 29, 1983	"	Charles E.	etal		Cothran + Darby	1193	284	}	Lot 583 Stone Creek Road Sugar Creek Sec III
" "	"	Bernadette B.	etal		" " "	1193	284		
3346 July 29, 1983	"		Novell C.	Ruth A	James H. Stevens, etal	1193	355	}	Park Lot 2 Lorena Drive, Lorena
4311 Aug 5, 1983	"		James Albert	etal	Boyd C. Lister, etal	1193	854		
" "	"		Mary H.		" " "	1193	854	}	Lot 19 Brown Drive Rolling Hills, Rh. II O'Neal Sp.
6553 Aug 24, 1983	"			Walter J. Daniel L.	Jim Williams Inc.	1195	5		
" "	"				" " "	1195	5	}	Lot 198 Heritage Lakes
7549 Sept 1, 1983	"		Jal.	etal	Deer Valley, Inc. etal	1195	642		
7692 Sept 2, 1983	"		J. V.	etal	McPhall + Williams Co.	1195	740	}	Restriction Covenants Grant of easement + Declaration of Agreement
8333 Sept 9, 1983	"	Betty G.			Lucille Bass Harrison	1196	94		

# INDIRECT or GRANTEE Index to Deeds — Greenville County, S. C.

(2)

KEYS PRINTING CO., GREENVILLE, S. C.

Open at Proper Tab according to First Letter or Letters of Name and refer to Buff Sub-Index sheet for page reference.

FILE NUMBER DATE OF RECORD	GRANTEES FAMILY NAMES	GIVEN NAMES ABCDEFGHIJ	GIVEN NAMES KLMNOP	GIVEN NAMES QRSTUVWXYZ	GRANTORS	BOOK	PAGE	No. of Acres	BRIEF DESCRIPTION, LOCATION, ETC. ( Not Warranted )
9451 Sept 20, 1983	Williams	Barbara S.	+	Ralph P.	A PTS Beechwood Properties	1196	716		Lot 22 Devereaux Ct. Asketon St
10661 Sept 30, 1983	"	Billie S. Carr			Mieder Realty Co. etal Business Trust	1197	467		Bond for Title 4 lots on Summit Property Regime
11762 Oct 10, 1983	"	Cara C.			U.S. Shelter A mass. Business Trust	1198	134		Unit 221 Riverbend Hariz. Property Regime
11765 Oct 10, 1983	"	H. Houston			U.S. Shelter A mass.	1198	137		Unit 209 Riverbend Hariz.
12186 Oct 13, 1983	"			John J.	Charles H. Brown etal	1198	387		Lot 26 Bufton
12516 Oct 17, 1983	"			Jimmy	Walter T. Latimore etal	1198	649		Easement + Right of way
13976 Oct 28, 1983	"			Joe	John W. Cantrell etal	1199	498	3.20	Acres
14439 Nov 1, 1983	"			Jeanne S.	Peter Andrew Douglas	1199	645		Lot 187 Pine Forest Estates, Sec II
14896 Nov 4, 1983	"			Michael S. + Sandra L.	Gerald R. Glur Real Estates Inc etal	1199	964		Lot 79 Carriage Court, Coachman O'Neal 7P
16396 Nov 21, 1983	"	Evelyn W.		+ Richard W. Cap	William F. Stanford	1200	893	4.94	Acres Stanford Rd. abatement
16863 Nov 23, 1983	William			Street Corp	College Properties Inc	1201	236		Bond for Title Lot 39 Club Front Sub
16963 Nov 25, 1983	Williams			Kathryn etal	venture a se. son pts. Northgate Trace joint	1201	282		Unit no. 17, N. Main St. Northgate Trace Hariz. Property Regime
"	"			Jesse L. etal	" " "	1201	282		
18256 Dec 7, 1983	"	Joanne L.		etc	College Properties Inc.	1202	36		Lot 127 Cliff Ridge Colony Phase I
18384 Dec 8, 1983	"	David Lee			David R. Williams etal	1202	157		Lot, Payne Road
18385 Dec 8, 1983	"	David Lee			David Robert Williams etal	1202	159		Lot

# INDIRECT or GRANTEE Index to Deeds — Greenville County, S. C.

KEYS PRINTING CO., GREENVILLE, S. C.

Open at Proper Tab according to First Letter or Letters of Name and refer to Buff Sub-Index sheet for page reference.

FILE NUMBER DATE OF RECORD	GRANTEES FAMILY NAMES	GIVEN NAMES ABCDEFGHIJ	GIVEN NAMES JKLMNO	GIVEN NAMES PQRSTUVWXYZ	GRANTORS	BOOK	PAGE	No. of Acres	BRIEF DESCRIPTION, LOCATION, ETC. ( Not Warranted )
18415 Dec 9, 1983	Williams	Deborah R.	John W.		American Service Corp. & C.	1202	170		Property Regime Unit 14-B Yorktown Hariz.
18667 Dec 12, 1983	"	George D.			Minnie M. Watt	1202	241		power of attorney
18887 Dec 14, 1983	"	Donald J.			Becky-Dow Inc. FKA Sarah L. Talley	1202	436	1	ac.
20317 Dec 29, 1983	"		Jac R.		Sarah L. Ford	1203	340	1260	ac Spring Park Rd.
20680 Jan 3, 1984	"	Dwight			Westminster Co. Inc	1203	649		Lot 81 Westfield Estd Sec IV
22871 Jan 4, 1984	"	Anita Phillips			John H. Williams, Sr. By attorney for Anita Phillips Williams	1204	977		Power of attorney
22881 Jan 24, 1984	"	Anita P.			John H. Williams	1204	994		Lots 6, 7, + 8 Hallis St.
23283 Jan 27, 1984	"		Mary Lou		Elva Brown <sup>Indiv etal</sup>	1205	295		Lot 38 Merrydale Lane
23620 Jan 31, 1984	"		Jim, Inc.		Robert M. Lone <sup>etal</sup>	1205	449		Lot 161 Colonial Hills Sec 4
23509 Jan 31, 1984	"	Serathly D.			Nancy D. Demo	1205	461		St Lot 200 + 201 Lake Lanier
24346 Feb 7, 1984	"	Donald J. Sr.			Dan Stepp <sup>etal</sup>	1205	963	.8	acs. "Stone Meadow Estd." Brookforest
24614 Feb 9, 1984	"	Wif Benice + Jackie Leukis			Deborah A. Williams Britton	1206	86		Int Lot 82 Fairmont Ave
25425 Feb 15, 1984	"	Billie S.			David M. Adams <sup>etal</sup>	1206	302		Lot 85 + 86 Adams Mill Estd.
26093 Feb 24, 1984	"	Deborah S. +		Randy N.	Smith + Steele Builders <sup>Inc.</sup>	1206	857		Lot 9
26666 Feb 29, 1984	"			Ralph D.	W. Edward Burgess	1207	196		Lot 9 Asheton I + II Butler Sp -
" "	"			Patricia H.	" " "	1207	196		

# INDIRECT or GRANTEE Index to Deeds — Greenville County, S. C.

Open at Proper Tab according to First Letter or Letters of Name and refer to Buff Sub-Index sheet for page reference.

FILE NUMBER DATE OF RECORD	GRANTEES FAMILY NAMES	GIVEN NAMES ABCDEFGHIJ	GIVEN NAMES KLMNO	GIVEN NAMES PQRSTUVWXYZ	GRANTORS	BOOK	PAGE	No. of Acres	BRIEF DESCRIPTION, LOCATION, ETC. ( Not Warranted )
26969 Mar 2, 1984	Williams			James E. & Susan S.	James D. Brown <sup>etal</sup>	1207	411		2 map 3 Lot 4 & 0 Sugar Creek, Sec 1
27418 Mar 7, 1984	"	Bobby S.			Sarah S. Troutman	1207	635		St. Also: Pt. Warwood St. Int Lots 14 pt 2 + 4 Pendleton
27418 Mar 19, 1984	"	Bobby S.			Sarah S. Troutman	1208	480		Also: Pt Warwood St, Subd BK 1207 p 435 Int Lots 14 pt 2 + 4 Pendleton St
28982 Mar 21, 1984	"	George D. & Nancy J.			Norman R. Acker <sup>etal</sup>	1208	585		Lot 5 Hazelwood, Sec 1
30774 Apr 3, 1984	"	Douglas			Lula M. Yeager <sup>etal</sup>	1209	774		Belle Meade Lot 1 Williamsburg Dr.
30902 Apr 4, 1984	"	Henry <sup>By 3c.</sup>			Henry Williams	1209	846	6	Acres, Chick Spg Sp.
30918 Apr 4, 1984	"	Daisy		Ossie S.	Robert H. Gilbert <sup>etal</sup>	1209	825		Carlton Way Carter's Grove Sec 2 Lot 2 8 Cr Westover Place +
32701 Apr 19, 1984	"			Development Corp.	—	1210	801		Declaration (Master Deed)
"	"				—	1210	801		Establishing the Village Townhouses Vol 141 Property Regime
33117 Apr 24, 1984	"	Ernie Lee & Mary C.			Charles E. Wright, Jr. <sup>etal</sup>	1211	58		Pt Lots 75 + 76 Eraser St
34386 May 2, 1984	"			W. Douglas	James Herbert Madden	1211	779		Lot 6 + 7 Oakvale Cr. Oakvale
"	"			Kenel A	"	1211	779		Trance
35727 May 14, 1984	"	Joan B.			SA Thomas A. Williams Thomas Algie Williams	1212	565		Woodland Dr. Greer Int Lot Ashmore St +
35989 May 15, 1984	"	Milford T.			Pearl W. Gillespie	1212	680		Lot 100 Piedmont Hwy Co. Sec 4
36101 May 16, 1984	"			Development Corp.	John W. Laurium <sup>etal</sup>	1212	742		Tree Lot 180, Dewberry Lane, Done
36261 May 17, 1984	"	James A.			Bobby Joe Williams <sup>etal</sup>	1212	812		Lots 5 + 7 Bridges Rd.

# INDIRECT or GRANTEE Index to Deeds — Greenville County, S. C.

Open at Proper Tab according to First Letter or Letters of Name and refer to Buff Sub-Index sheet for page reference.

FILE NUMBER DATE OF RECORD	GRANTEES FAMILY NAMES	GIVEN NAMES ABCDEFGHIJ	GIVEN NAMES JKLMNOPQ	GIVEN NAMES RSTUVWXYZ	GRANTORS	BOOK	PAGE	No. of Acres	BRIEF DESCRIPTION, LOCATION, ETC. ( Not Warranted )
36997 May 24/1984	Williams	Donnie M.	etal		Greenville, Ltd Prestige Builders	1213	266		Lot 12 Jarresten Woods Sec 5
" "	"	Donna A.	etal		" " "	1213	266		
37156 May 25/1984	"		Development Corp.	Street	College Properties, Inc.	1213	310		Lot 39 Club Forest
37361 May 28/1984	"	Frances D.			Haye Wilber Brown	1213	397		Lot 45 Green Forest Sec C
37711 May 30/1984	"		Jeffrey A.		Frances L. Mooney	1213	797		Lot C, James & Ashley St. Etc. Sec 11 also adjoining tract
38421 June 5/1984	"		J. Frank & Vicki	etal	Joseph F. Jordan Jr.	1214	332		Lot 4 Hudson Rd. Del Norte
38484 June 5/1984	"	Charles E.	etal		Perpetual Fed St L.	1214	369	3.06	acs Must Creek Rd.
" "	"	Brenia J.	etal		" " "	1214	369		
38799 June 7/1984	"			Queen	Robert C. Stoner Jr.	1214	494		Pleasant Valley, Sec 1 Lot 12.5 Pleasant Ridge Ave see Deed Bk 447 pg 119
38962 June 8/1984	"		Jeffrey A.		Theodore T. Wagner	1214	612		Parcel James St. facing Sec 14
39707 June 15/1984	"	Ellen M. & Jerry R.			William A. Robinson	1215	66		Pt Lot 310 Berenzen Place
40111 June 20/1984	"		Sara		Lizzie S. Williams	1215	343		Lot 6 Jasmine Dr. Grand View Canthony Sec 11
40696 June 25/1984	"		Velda A.		Allen & Outsell Enterprises	1215	619		Lot 20 Fourth Day St. Piedmont Mfg Co. Vasee Piedmont
41174 June 28/1984	"	Debra A.			Leary, R. Clardy	1215	887		Lot 119 (4) Greenville St. Sec 4, Piedmont
1014 July 10/1984	"		James O.	etal	Carl R. Martin	1216	687		Lot 44 Evening Way Sunset Hgts.
" "	"		Mary J.	etal	" " "	1216	687		



# INDIRECT or GRANTEE Index to Deeds — Greenville County, S. C.

( )

Open at Proper Tab according to First Letter or Letters of Name and refer to Buff Sub-Index sheet for page reference.

(LB)

FILE NUMBER DATE OF RECORD	GRANTEES FAMILY NAMES	GIVEN NAMES ABCDEFGHIJ	GIVEN NAMES JKLMNO	GIVEN NAMES PQRSTUVWXYZ	GRANTORS	BOOK	PAGE	No. of Acres	BRIEF DESCRIPTION, LOCATION, ETC. ( Not Warranted )
1781 July 17, 1984	Williams		Marion	etal	Donald L. Barrere	1217	255	}	Lot 126 Menlo Dr. Brentwood Sec III
" " "	"		Laura E.	etal	" " "	1217	255		
4806 Aug 14, 1984	"		Helen Mitchell		William C. Williams	1219	285		Power of Attorney
4807 Aug 14, 1984	"			Charles William	Helen Mitchell Williams	1219	299		Power of Attorney Sec II
5732 Aug 22, 1984	"		Christine L. Marc A.		The Vista Co. Inc. Clerk + Admin	1219	917		Lot 6 of Brookfield West
6205 Aug 27, 1984	"			Willie	Marion W. Fore Jr.	1220	278		Lot 78 Bel Aire Ests
6574 Aug 28, 1984	"		Brendi M.		George W. Joubert	1220	377		Lot 80 Third Ave Center
6675 Aug 30, 1984	"		Douglas R.	+ Rebecca S.	Dary L Price	1220	692		Release agreement
7220 Sept 4, 1984	"		Edward E. III	etal	Riley Pendegrass of Greenville	1220	962		Option + Contract of Sale Bill of Sale
7247 Sept 4, 1984	"			Corp. Street	Carolina Service Corp.	1220	971		Assignment of Partnership Int. + Colderick Sec 4
7152 Sept 4, 1984	"		Kathryn St Thomas	Jr. etal	American Service Corp.	1220	924		Lot 3 + pt 2 Rabon Ct.
77421 Sept 5, 1984	"			W. Scott	Doyle Keith Ramsey	1221	111	}	Lot 34 Cr. Isaqueena Dr + Frederick St. Jamestown Ests.
" " "	"			Rita L.	" " "	1221	111		
7995 Sept 12, 1984	"		Evangelistic Ministries, Inc.		George W. Buckley	1221	563		Var. Property Regime Kimbell Ct. Unit of Oak Grove Village Rd River Falls
8084 Sept 12, 1984	"			Tom Kinwood	Charles Edwin Winn Indiv + Exec	1221	571		Lots 17, 18, 19, Pt Lot 20 Ellis Ridge Sec 30
8140 Sept 13, 1984	"		Howard L. + Jean C.		North East Church of Christ	1221	623		Lot 79 Meridian Ave Chick

# INDIRECT or GRANTEE Index to Deeds — Greenville County, S. C.

Open at Proper Tab according to First Letter or Letters of Name and refer to Buff Sub-Index sheet for page reference.

FILE NUMBER DATE OF RECORD	GRANTEES FAMILY NAMES	GIVEN NAMES ABCDEFGHIJ	GIVEN NAMES JKLMNO	GIVEN NAMES PQRSTUVWXYZ	GRANTORS	BOOK	PAGE	No. of Acres	BRIEF DESCRIPTION, LOCATION, ETC. ( Not Warranted )
8791 Sept 17, 1984 9149	Williams	Doris DOR	James M.	Patricia S. Sewine	William J. Risks <i>etal</i>	1222	191		Lot 1 = 1.40 acs
Sept 24, 1984	"	A. Mary	Ann	Margaret Sewine	_____	1222	469		Partial Release of Judgment Lien Roll # 78-50, 1.40 ac. Subd 1p
"	"	Family ptes.			_____	1222	469		
10406 Oct 4, 1984 1121	"	Gene			E. M. Hanna <i>etal</i>	1223	385		Lot 12 Alpha D. Kennedy Pt. Gentle Mills Branch Point
Oct 12, 1984 11323	"			Ruth B.	Jessie O. Bridwell	1223	976		Lot 259 (16) Petter St. Abney
Oct 15, 1984 11989	"		Tracie M.		Charles W. <i>etal</i> By Thomas J. <i>etal</i>	1224	121		Lot 187 Belle Meade Sec 1
Oct 19, 1984 12066	"		Martha		Darlene J. Evans	1224	490		Unit 14C Redwood Ind. prop. Region Ed.
Oct 22, 1984 12800	"		Louise N.	Robert H.	Ollie Burns Coleman	1224	574	51.82 acs	Car McCarter & Greenwood
Oct 29, 1984 12936	"	Diane L.			Arthur William	1225	74		Large Estate 2nd lots
Oct 30, 1984 15879	"	Birdie	H. D.		Edward Harrison	1225	201	2.26 acs	East Sp.
Nov 16, 1984 15103	"	Chevrolet, Inc.			Cree Co. <i>etal</i>	1226	621	6.997 acs	Sumner Hall Rd.
Nov 19, 1984 15269	"		Marion		Beulah Denny William <i>etal</i>	1226	655		General Power of Attorney
Nov 19, 1984	"			Wendell J.	Mary E. Conrad <i>etal</i>	1226	776		Int Lot 30 Cr Hwy 4184 Maywood Dr. (Cash Dr) Maywood Estd Sec 1
"	"			Sharon B.	" " "	1226	776		
15268 Nov 19, 1984	"			Wendell J.	Mayra McCaffrey <i>etal</i>	1226	777		Int Lot 30 Cr Hwy 4184 Maywood Dr. (Cash Dr) Maywood Estd Sec 1
"	"			Sharon B.	" " "	1226	777		

# INDIRECT or GRANTEE Index to Deeds — Greenville County, S. C.

Open at Proper Tab according to First Letter or Letters of Name and refer to Buff Sub-Index sheet for page reference.

(CC)

FILE NUMBER DATE OF RECORD	GRANTEES FAMILY NAMES	GIVEN NAMES ABCDEFGHIJ	GIVEN NAMES JKLMNO	GIVEN NAMES PQRSTUVWXYZ	GRANTORS	BOOK	PAGE	No. of Acres	BRIEF DESCRIPTION, LOCATION, ETC. ( Not Warranted )
15467 Nov 21, 1984	Williams	Andrea B	+	William B	J. Michael Stalp	1226	935		Lot 72 Stratford Forest
15492 Nov 21, 1984	"	Judith Et	U. R. jr.		Rebecca Calmare Clark	1226	939	18.65 acs.	
16057 Nov 27, 1984	"	B. Sillman	+ Adema H.		Springfield Farms, Inc.	1227	282		Springfield Farming Tract #3 Springfield Dr. Rd. Austin Sp.
16332 Nov 29, 1984	"	Edward E. III	etal		Riley Pendergrass	1227	540	52.3 acs	Less 0.9 ac mauldin
16360 Nov 30, 1984	"	Clinton			Nelle B. Williams	1227	583		Power of Attorney
16361 Nov 30, 1984	"	Clinton L.			Daniel J. Williams	1227	591		Power of attorney
16664 Dec 3, 1984	"	Nancy H.			Independent Properties, Inc.	1227	787		Wedgewood Place, Sec 2 Lot 45 Monarch Place
17410 Dec 6, 1984	"	Beardine	James D.		Elvie H. Barnett	1228	36		Pt lots 73 + 74 Eastover
18106 Dec 17, 1984	"	Anna S.	etal		Marshall B. Hall	1228	928	4.92 acs.	Woodside Rd.
"	"	Fred M.	etal		" " "	1228	928		
18327 Dec 18, 1984	"	Oscar L.			Julia McDowell Huff	1229	89		Lot 13, Copeland Dale
19151 Dec 27, 1984	"			Williams J.	Mildred W. Murrey	1229	807		Lot 65 Eleventh St, Judson Mills Sec 5
"	"			Land N	" "	1229	807		
19030 Dec 27, 1984	"			Robert J.	Health Enterprises Inc.	1229	68		Sp. Vernon Gate Lot 16 Windsor St, Pt. Sent
19232 Dec 28, 1984	"	Etal J.	Wanda			1229	964		Agreement
20619 Jan 11, 1985	"	Paula S.			L. Jerry Chapman	1230	856		Stone Ests Pt Lot 9 + Lots 10 + 11 Druid St


# INDIRECT or GRANTEE Index to Deeds — Greenville County, S. C.

Open at Proper Tab according to First Letter or Letters of Name and refer to Buff Sub-Index sheet for page reference.

FILE NUMBER DATE OF RECORD	GRANTEES FAMILY NAMES	GIVEN NAMES ABCDEFGHIJ	GIVEN NAMES KLMNO	GIVEN NAMES PQRSTUVWXYZ	GRANTORS	BOOK	PAGE	No. of Acres	BRIEF DESCRIPTION, LOCATION, ETC. ( Not Warranted )
21095 Jan 16, 1985	Williams	Ernest A.			Oren M. Howard <sup>etal</sup>	1231	155		Tract B = 12.20 acs
21142 Jan 16, 1985	"	Elizabeth M.			Arthur L. Butler	1231	209		Lot 13 Glenn Grove Park North Hills
21257 Jan 17, 1985	"		M. Jr. Kenneth & Stefanie		Asa M. Bray <sup>etal</sup>	1231	272		pt Lot 29 McDonald St. Sec III
21514 Jan 21, 1985	"	Helen Ward & Jerry S.			Oswald E. Gilbert <sup>etal</sup>	1231	495		Lot 33 Peblecreek Ph. II
23083 Jan 28, 1985	"	Louise W. & Robert H.			Robert H. Williams	1231	877		Restriction + protective Covenants
23659 Feb 11, 1985	"	Mack <sup>etal</sup>			W. E. Garner	1232	682	1	ac. Circle Rd. Paris mtn Sp.
23561 Feb 11, 1985	"	Louise J. <sup>etal</sup>			" " "	1232	682		Sp.
24205 Feb 18, 1985	"	Bryan C. <sup>etal</sup>		Robert J. <sup>etal</sup>	Jucile Hudson <sup>etal</sup> Development Co. Inc. McBee Construction +	1233	08		Lot National Hwy. Chick Spg.
25316 Feb 28, 1985	"	Debrah S. <sup>etal</sup>			" " "	1233	08		Lot 41 Oakwood Ave Oakwood Acres
25512 Mar 1, 1985	"	Richard <sup>etal</sup>	James L.		Kenneth L. Campbell	1233	818	3/10	ac. Hwy 29 Piedmont Pelzer Rd
25740 Mar 4, 1985	"	David <sup>etal</sup>			American Lewis	1233	965		Lot 73 Steppert St. Steady Sec. 1A
	"	Gene R. <sup>etal</sup>			" " "	1233	965		
	"	Spiller + Nina J. <sup>etal</sup>			Drozi B. Dekorian	1234	121		Lot 5 Cleveland St. Collins Ch. Sec. I

# INDIRECT or GRANTEE Index to Deeds — Greenville County, S. C.

REG. U. S. PAT. OFFICE *Chas McCotts* County Indexes Since 1888 An Identifying Trade Mark

 Open at Proper Tab according to First Letter or Letters of Name and refer to Buff Sub-Index sheet for page reference.

COTT FAMILY NAME INDEX No. 75 © 1949  
MADE BY THE COTT INDEX COMPANY, COLUMBUS, OHIO  
SOLD BY WALKER, EVANS & COGSWELL CO., CHARLESTON, S.C.

(10)

FILE NUMBER DATE OF RECORD	GRANTEES FAMILY NAMES	GIVEN NAMES ABCDEFGHIJ	GIVEN NAMES JKLMNO	GIVEN NAMES PQRSTUVWXYZ	GRANTORS	BOOK	PAGE	No. of Acres	BRIEF DESCRIPTION, LOCATION, ETC. ( Not Warranted )
26703 Mar 12 1985	Williams				John Frank				pt Lot 16, Arnold Place
27106 Mar 15 1985	"				Roy Mitchell et al	1234	658		park
27134 Mar 15 1985	"				Susan Jane et al	1234	886		Lot 286 Rock Creek Dr Traylor
27263 Mar 18 1985	"				Dempf Corp. et al	1234	901		Journees St Ext.
27475 Mar 19 1985	"	George E.			Baynell R. Bowling	1234	901		Parcel Cr Ashley Ave +
"	"	David L. et al			City of Greenville, S.C.	1235	17		Springwood Cemetery
"	"	Cheryl Y. et al			N. P. Ferguson et al	1235	110		Cemetery Deed Lot 121 - U g
27660 Mar 20 1985	"				et al Associated Oil Co. Inc.	1235	110		Tract 7 = 3.13 acres
"	"				William J. et al	1235	238		Lot Old Buncombe Rd.
"	"				Ruth B. et al	1235	238		
"	"				Scott et al	1235	238		
28692 Mar 28 1985	"				William	1235	238		
28574 Mar 28 1985	"				Marion	1235	798		Glenn Farm
28678 Mar 28 1985	"				Mary Louise	1235	759		Int Lot 9 Glenn Rd. Sec C.
28548 Mar 28 1985	"				Helma C.	1235	789		strips, Maudie
28734 Mar 29 1985	"				Trang M.	1235	805		Lot 4 Golden Hgts also
29200 Apr 1 1985	"				Bail Jennifer	1235	862		Hgts.
29282 Apr 2 1985	"				Larkin	1236	117		Int Lot 4 Jerry Ct. Laurens
	"	Clinton A.			Samuel T. Williams	1236	271	50.7	Barrington Dr. Carriage Estd.

# INDIRECT or GRANTEE Index to Deeds — Greenville County, S. C.

REG. U. S. PAT. OFFICE *Chas. McCall* County Indexes Since 1888 An Identifying Trade Mark

Open at Proper Tab according to First Letter or Letters of Name and refer to Buff Sub-Index sheet for page reference.

COTT FAMILY NAME INDEX No. 75 © 1949  
MADE BY THE COTT INDEX COMPANY, COLUMBUS, OHIO  
SOLD BY WALKER, EVANS & COGSWELL CO., CHARLESTON, S.C.

FILE NUMBER DATE OF RECORD	GRANTEES FAMILY NAMES	GIVEN NAMES ABCDEFGHIJ	GIVEN NAMES JKLMNO	GIVEN NAMES PQRSTUVWXYZ	GRANTORS	BOOK	PAGE	No. of Acres	BRIEF DESCRIPTION, LOCATION, ETC. ( Not Warranted )
29961 Apr 5, 1985 30410	Williams			Keith Linda T + Willie	Thomas E. Ferguson <sup>etal</sup>	1236	657		Brook Forest Lot 87 White Oak Dr. Pine
Apr 10, 1985 30658	"	Charles E.		+ Sue B.	Lee E. Smith <sup>etal</sup>	1236	932		3 Lots Sample St.
Apr 12, 1985 30639	"			Virginia <sup>W.</sup>	James E. Crain	1237	57	1.03	Ac. Hwy 252
Apr 16, 1985 31496	"			Laura F.	D + D Const Inc.	1237	366		See II A Lots B, pebble creek PUD Phase II
Apr 19, 1985 31436	"			Ruth B. <sup>etal</sup>	Richard B. Williams <sup>etal</sup>	1237	648		Lot Old Rock House Rd.
Apr 19, 1985 31641	"	David J + Marion			Charles J. Spillane	1237	633		Lot 454 + 47 + 472 since Hampton by Birminghams Etc.
Apr 21, 1985 32488	"	Robb S.			Mary M. Williams	1237	707		Lot 202 Coackman +
May 6, 1985 35067	"	Edward E.			Morkley Lee Jones	1238	809		Lawing Attorney See II B
May 20, 1985 35757	"			Karen E + Ross C.	The Vista Co. Inc.	1239	818		Lot 172 Brookfield west see I + II
May 24, 1985 35755	"			Robert L.	Malcolm H. Williams	1240	239		Lot 202 Hwy 252
May 28, 1985	"			Robert W.	Nancy C. Taylor	1240	408		Lot 122 + 123 Park Dr (aka Country Club Dr. Truster Hc.
"	"			Sydney J.	"	1240	408		
3460 May 31, 1985 36051	"	Arthur J.		Arthur J.	Banda C. Mosper	1240	486		Mill Village Inc. 4 Lot 47 Seventh St. Judson
May 31, 1985 36215	"	Arthur J.		Arthur J.	Banda C. Mosper	1240	489		Mill Village Inc. 4 Lot 25 Seventh St. Judson
May 31, 1985	"			Thomas A. <sup>ite</sup>	Miguel J. Williams	1240	728	1.41	ac. McNeil Mill Rd. Horse Sp.
"	"			Deven <sup>ite</sup>	"	1240	728		
26241 May 31, 1985	"			Kenneth B.	Douglas Howard Hampton	1241	758		Lot 14 Fernside




# INDIRECT or GRANTEE Index to Deeds — Greenville County, S. C.

REG. U. S. PAT. OFFICE *Chas. McCall* County Indexes Since 1888 An Identifying Trade Mark

Open at Proper Tab according to First Letter or Letters of Name and refer to Buff Sub-Index sheet for page reference.

COTT FAMILY NAME INDEX No. 75 © 1949  
MADE BY THE COTT INDEX COMPANY, COLUMBUS, OHIO  
SOLD BY WALKER, EVANS & COGSWELL CO., CHARLESTON, S.C.



FILE NUMBER DATE OF RECORD	GRANTEES FAMILY NAMES	GIVEN NAMES ABCDEFGHIJ	GIVEN NAMES JKLMNO	GIVEN NAMES PQRSTUVWXYZ	GRANTORS	BOOK	PAGE	No. of Acres	BRIEF DESCRIPTION, LOCATION, ETC. ( Not Warranted )
37188 June 6, 1985	Williams	Bobbie S. & Joe			Joshua J. Higgins	1241	167		Free Village Lot 156 W. Castle Rd. Pine
27568 June 10, 1985	"	J. Robert & Dora			J. L. Vaughn	1241	354		St. Inez Ct & E. 2.53 ac + 0.12 ac
37784 June 11, 1985	"		Norma E.		David R. Williams	1241	538		General partner of attorney Plant
38718 June 19, 1985	"	Anna M. +	Rufus Jr.	Jasper C. Henson	1242	222			Lot 4 Abney Mills; Poinsett
28929 June 21, 1985	"	Charles A. & Miriam M.			Fannie Crippin Caldwell et al. Pts.	1242	289		Lot 26, Cat St. Fairview Sp.
139317 June 25, 1985	"	Douglas R. +	Rebecca S.	Valley Oaks		1242	618		Lot 7 Valley Oaks Chick Sp. Sp. (Burr)
255 July 1, 1985	"	D. Robert et al			James P. Hyman et al	1243	207		Lot W. Poinsett St. (Emma St)
636 July 3, 1985	"	Ann			D. D. Williams Jr.	1243	482		Partner of attorney
1120 July 6, 1985	"	Grace + Joseph W. Moore			Pearl E. Dudgeon	1243	789		City View Dond for Title Lot 18, Block E.
1668 July 16, 1985	"	Miriam Jones			Paul Wilton Williams	1244	209		For info see deed No 1149 pg 244 Lot .36 ac S.C. Hwy 20 (Coke Sp.)
1926 July 17, 1985	"		W. R.		Ligane E. Stone Jr.	1244	262		Pance
2170 July 19, 1985	"	Barbara S.			Helen Rodgers Greene	1244	496		Partner of attorney (Arlington Ave)
2172 July 19, 1985	"	Barbara S. et al			Helen Rodgers Greene	1244	502		Lot 4 Blue Ridge Dr.
2445 July 23, 1985	"				Clarence V. Durrell	1244	733		Lot Green
" "	"				"	1244	733		
2950 July 26, 1985	"		Lester		Clarence V. Durrell et al	1244	950	5.3 ac =	Lot 9 College Estate

# INDIRECT or GRANTEE Index to Deeds — Greenville County, S. C.

REG. U. S. PAT. OFFICE *Chas McCatt* County Indexes Since 1888 An Identifying Trade Mark

Open at Proper Tab according to First Letter or Letters of Name and refer to Buff Sub-Index sheet for page reference.

COTT FAMILY NAME INDEX No. 75 © 1949  
MADE BY THE COTT INDEX COMPANY, COLUMBUS, OHIO  
SOLD BY WALKER, EVANS & COGSWELL CO., CHARLESTON, S.C.

FILE NUMBER DATE OF RECORD	GRANTEES FAMILY NAMES	GIVEN NAMES ABCDEFGHIJ	GIVEN NAMES JKLMNO	GIVEN NAMES PQRSTUVWXYZ	GRANTORS	BOOK	PAGE	No. of Acres	BRIEF DESCRIPTION, LOCATION, ETC. ( Not Warranted )
3471 July 1, 1985	Williams			<i>etal</i>	Rockwood Newpapers	1245	341		Village South Lot 11 Index In Attempt
4201 Aug 5, 1985	"			Jack Caldwell	R. Jack Williams	1245	865		Tract # 20 2.41 ac.
4823 Aug 9, 1985	"			R. Jack	Carmen R. Williams	1246	239		3 acs Augusta Rd. Life Estate Int Tract 3 =
4822 Aug 9, 1985	"	Carmen R.			R. Jack Williams	1246	240		3 acs Augusta Rd. Life Estate Int Tract 3 =
4821 Aug 9, 1985	"			Jack Caldwell	R. Jack Williams	1246	242		Deed Bk 1245 pg 863 Tract 2 = 2.41 acs for orig see
4941 Aug 13, 1985	"	Earnest		<i>etal</i>	Jere M. Wagner	1246	314		Lot 272 Pleasant Valley
"	"	Brenda L.		<i>etal</i>	" " "	1246	314		
4942 Aug 12, 1985	"	Betty Jean		<i>etal</i>	Jere M. Wagner	1246	315		Prancer Ave Lot 275 Pleasant Valley
5268 Aug 14, 1985	"	Donnie Ray		<i>etal</i>	Ernest G. McKie	1246	462		Machine St. Sec 2 Lot 153 Manchester Ave.
5755 Aug 17, 1985	"			Joe <i>etal</i>	James J. Ashe	1246	761		PT Lot 8 = (8-A) Cochran Dr.
"	"			Judy B. <i>etal</i>	" " "	1246	761		
6503 Aug 23, 1985	"			Wayne Timothy	Jan P. Hass	1247	157		Lot 19 S. Franklin Rd. North Wood
6557 Aug 26, 1985	"			Michael C. & Sharon L.	Michael S. Martin	1247	192		Lot 112 Raintree Dr. Sec 4 Dr.
6685 Aug 30, 1985	"	Alvayne A.			Kenneth M. Williams	1247	232		Int PT Lots 111 + 112 Stonehaven West View St. E.
6726 Aug 31, 1985	"	Betty & John A.			Tony S. Jones	1247	243		PT Lots 24 + 25, Steel St. Sec 5, 2
Aug 21, 1985	"	John R. & Ruth			James W. Miller	1247	402		Lot 60, Index at Piche

# INDIRECT or GRANTEE Index to Deeds — Greenville County, S. C.

REG. U. S. PAT. OFFICE *Chas McCott* County Indexes Since 1888 An Identifying Trade Mark

Open at Proper Tab according to First Letter or Letters of Name and refer to Buff Sub-Index sheet for page reference.


COTT FAMILY NAME INDEX No. 75 © 1949  
MADE BY THE COTT INDEX COMPANY, COLUMBUS, OHIO  
SOLD BY WALKER, EVANS & COGSWELL CO., CHARLESTON, S.C.

(9.7)

FILE NUMBER DATE OF RECORD	GRANTEES FAMILY NAMES	GIVEN NAMES ABCDEFGHIJ	GIVEN NAMES JKLMNO	GIVEN NAMES PQRSTUVWXYZ	GRANTORS	BOOK	PAGE	No. of Acres	BRIEF DESCRIPTION, LOCATION, ETC. ( Not Warranted )
7483 Sept 3, 1985	Williams	Bessie	See et al		Johnnie Baker	1247	833		Attorney Deed Double Power of
7483 Sept 3, 1985	"	Bessie	See et al		Virginia Ruth Baker	1247	828		Deed Double Power getting
7482 Sept 3, 1985	"	Betty	Mellita		Quanta W. Bardin	1247	838		Deed Double Power getting
7649 Sept 3, 1985	"	Ozaria	et al		E. M. Hanna	1247	918		Granting Lot 11 1/2 Alpha Dr. Kennedy Pt.
7921 Sept 5, 1985	"	Donald G. Jr.			Sun Land Properties Inc.	1248	78	24.2	Acres
8584 Sept 10, 1985	"	Edward E III			Murkey Lee Jones	1248	508		Power of attorney
8571 Sept 10, 1985	"		Linda Marilyn E.	et al	Edna S. Green	1248	523		Lot St. Ann, Fairview Sp. Sec 1, Sugar Creek
8569 Sept 10, 1985	"	Diana H York C.			Ronald C. Musgravy	1248	507		Lot 309 Silver Pine Ct. Map 1
9239 Sept 16, 1985	"	Annie Mae			Kelane McCarty	1248	890		Lot King St. Sherwood Forest
9374 Sept 17, 1985	"			Cannon Ruth	James Melvin Williams	1248	958		Lot 202 Nottingham Rd.
10676 Sept 19, 1985	"	G. Robert	+	Shelia	C. E. Runion	1249	63	12.8	Acres Hwy 14
10676 Sept 27, 1985	"	W. P. Jr. George	et al		Bankers Life & Casualty Co	1249	712		Lot 36 Silverleaf Sec 1A
"	"	Diane Q	et al		"	1249	712		
11471 Oct 2, 1985	"			J. Frank	Rozinold C. Harvey	1249	868		Lot 18 on Cunningham Rd Lynn Dr. Residwood Acc.
"	"			Kay T.	"	1249	868		
11649 Oct 3, 1985	"			Virginia	James E. Crain	1249	904	1.28	Acres SC Hwy #253

# INDIRECT or GRANTEE Index to Deeds — Greenville County, S. C.

REG. U. S. PAT. OFFICE *Chas. M. Catts* County Indexes Since 1888 An Identifying Trade Mark

 Open at Proper Tab according to First Letter or Letters of Name and refer to Buff Sub-Index sheet for page reference.

COTT FAMILY NAME INDEX No. 75 © 1949  
MADE BY THE COTT INDEX COMPANY, COLUMBUS, OHIO  
SOLD BY WALKER, EVANS & COGSWELL CO., CHARLESTON, S.C.

FILE NUMBER DATE OF RECORD	GRANTEES FAMILY NAMES	GIVEN NAMES ABCDEFGHIJ	GIVEN NAMES JKLMNO	GIVEN NAMES PQRSTUVWXYZ	GRANTORS	BOOK	PAGE	No. of Acres	BRIEF DESCRIPTION, LOCATION, ETC. ( Not Warranted )
12915 Oct 15, 1985	Williams	McAllister Betty Jay			Guarantor W. Burdine	1250	891		Lot 2 + Pr Lot 1 Cedar Lane Rd. Potatoes
13893 Oct 22, 1985	"	Donald J.			Community Bank	1251	765		Lot 14 = .8 ac. Pine Mountain Land Co. Sec 24.
14953 Oct 30, 1985	"	David E.			Jeh A. Epstein	1252	289		Lot 39 Danroy St. Stone
16846 Nov 15, 1985	"			Ray R. D.	_____	1253	459		Appdwit
18314 Nov 27, 1985	"	Harriette A +	William G.	William G.	Wilbur Louis Bernhart	1254	325		lots 130 + 131 University
18212 Nov 29, 1985	"	Mary M.			Jerry A. Williams	1254	312	0.21 ac.	Bates Sp.
20221 Dec 17, 1985	"	Jan Warren			Monica H. Ayers	1255	447		Int Lot 81 Westwood
21418 Dec 30, 1985	"	Lucille G.			Edward E. Williams III	1256	241		Int Lot 33 Lannan Rd. Port. Lake Colonies
21746 Dec 31, 1985	"	Judith E.			Mountain Lake Colonies Inc.	1256	447		Londonville Lot 61 Cable Park
21844 Dec 31, 1985	"	Musetta L. etal			David C. Waldrep etal	1256	513		Lot 2 Prentiss Ave.
21748 Dec 31, 1985	"			W. R. Jr.	Elisabeth M. Williams	1256	443	30	ac. Cunningham Rd. Acres
21833 Dec 31, 1985	"	Kim + Perry L.			Annie F. Jinsley	1256	594		Lot 136 Patton Av. Augusta
23383 Jan 15, 1986	"	Dubin + Kemp D.			David P. Cecil	1257	626		Int Lot 51 Lot 15 Knott's Ln, Gantt Sp. (New City Rd)
23207 Jan 15, 1986	"	Ray A.			Louis Ann Mathew	1257	612		2 Ints, Hwy 14 + S.C. Rd. 42-22
23441 Jan 15, 1986	"	Keith J.			Edna Hill Green	1257	646	102.5	ac. Jenkins Sp.
24244 Jan 22, 1986	"			Ruby J. etal	William J. Tucker	1258	138	1.23	ac. Hudson Rd. Chick Sp. Sp.

# REVERSE or GRANTEE Index to Deeds — Greenville County, S. C.

REG. U. S. PAT. OFFICE *Chas McCott* County Indexes Since 1888 An Identifying Trade Mark

 Open at Proper Tab according to First Letter or Letters of Name and refer to Buff Sub-Index sheet for page reference.

COTT FAMILY NAME INDEX No. 75 © 1949  
MADE BY THE COTT INDEX COMPANY, COLUMBUS, OHIO  
SOLD BY PHOTO COPY SUPPLY, MAULDIN, S. C.

(60)

FILE NUMBER DATE OF RECORD	GRANTEES FAMILY NAMES	GIVEN NAMES ABCDEFGHIJ	GIVEN NAMES KLMNO	GIVEN NAMES PQRSTUVWXYZ	GRANTORS	BOOK	PAGE	No. of Acres	BRIEF DESCRIPTION, LOCATION, ETC. ( Not Warranted )
242 24 Jan 22, 1986	Williams		Larry R.		Douglas O. Jones	1258	123		St + Overbrook Rd. Lots 160 + 161 Hillside
242 82 Jan 23, 1986	"		Michael		Basil N. Hughes	1258	156		power of attorney
245 04 Jan 24, 1986	"			Patricia R.	Roy D. Reenes, Inc.	1258	353		power of attorney
254 41 Feb 3, 1986	"			Edward Thomas	Balentine Brothers Bldg	1259	78		Lot 10 3 Northwood, Sec 4 tracts C + E. Suher Rd.
259 96 Feb 6, 1986	"	George Robert, jr.			M. E. Rogers	1259	397		Int 2.53acs + 0.12acs = Cleveland Terrace
272 44 Feb 19, 1986	"	Fitzhugh Wilson			Sarah W. Williams	1260	93		Lot 36 Ridgeland Ave. Nicholtown
272 45 Feb 19, 1986	"	Fitzhugh Wilson			Sarah W. Williams Williams et al	1260	94		Lots 17 + 18 Arden St. Breker Colony
286 77 Mar 3, 1986	"	Beardline L.			Norman Vincent	1261	2		Int Lot 9 Theresa Dr.
293 37 Mar 19, 1986	"	Dona Foster			Bill Foster Jr.	1261	556		1 ac.
300 50 Mar 14, 1986	"	Anthony A. et al			Malvin E. Springfield	1261	877		Lot 33 Robin Rd. Oak Hallow Sec 1
" "	"	Dianne S. et al			" " "	1261	877		
302 19 May 12, 1986	"	One P + M <sup>m</sup> et al			Patti L. Chandler	1261	965		Int 132 Foster Way Sec 7
304 36 Mar 18, 1986	"	A Gregory		Robyn W.	Richard M. Hamilton et al	1262	155		Lot 11 Berry Rd, Concord Terrace Acres
309 89 Mar 24, 1986	"	Charles P.			Etalial R. Williams	1262	567		Int Lot 2 Jonesville Rd.
342 17 Apr 18, 1986	"			Vanoy Jr.	Services Co. of S.C. Inc.	1264	396		Lot 8 3 Amberwood Lane Adams Mill Ests.
" "	"			Willie Etta	" "	1264	396		



# REVERSE or GRANTEE Index to Deeds — Greenville County, S. C.

REG. U. S. PAT. OFFICE *Cott* County Indexes Since 1888 An Identifying Trade Mark

Open at Proper Tab according to First Letter or Letters of Name and refer to Buff Sub-Index sheet for page reference.

COTT FAMILY NAME INDEX No. 75 © 1949  
MADE BY THE COTT INDEX COMPANY, COLUMBUS, OHIO  
SOLD BY PHOTO COPY SUPPLY, MAULDIN, S. C.

FILE NUMBER DATE OF RECORD	GRANTEES FAMILY NAMES	GIVEN NAMES ABCDEFGHIJ	GIVEN NAMES JKLMNO	GIVEN NAMES PQRSTUVWXYZ	GRANTORS	BOOK	PAGE	No. of Acres	BRIEF DESCRIPTION, LOCATION, ETC. ( Not Warranted )
34215 Apr 18 1986	Williams		<sup>a</sup> Katherine	Roger Allen	Ralph S. Crawley	1264	399		Cedar Terrace, Mauldin Lot 28 Pinehurst Dr.
34423 Apr 21 1986	"	Cletus A.			Builders & Developers, Inc	1264	558		Lot 75 Quail Run
35222 Apr 28 1986	"			M etal	Ellison Hines Shreatliff	1264	993		Lots 38, 39 x 40 Mt Zion St South Sp
35539 Apr 29 1986	"		Laurine	Ruby	Billy M. Jackson	1265	158		Lot 54, Pecan Grove Sec 2
36192 May 2 1986	"			Robert N.	Sidney T. Williams	1265	501		Power of attorney Mt Zion Dr. Ft. Drum
36784 May 7 1986	"		Gray A.		Bernard Williams etal	1265	882		Int Lot Cr Duckett St +
38185 May 19 1986	"	Donald J. Dr.			NKA First Union of Nat Bank Southern Bank + Trust Co	1266	579	1.24 ac.	July 2 53
38323 May 20 1986	"	Debra L etal			Mattie P. Williams etal	1266	655		Driveway Use Agreement
" "	"		Mattie P.	etal	Debra L. Williams etal	1266	655		
38326 May 20 1986	"	Debra L.			aka Ann Ruth Chapman Ann Ruth Harris	1266	653		Slope, Sec. A Lot 7, Zarlino St. Sunny Springs Hwy + Strip. Forge Sp.
38821 May 23 1986	"		Linda Gail		Louise K. Cathran	1267	170		Lots 1 + 2 Pelzer Rd.
39119 May 27 1986	"	Frances P. Keith Byron			Paul Antz etal	1267	71		Lot 42 Best Ave. (Lark Ave)
39546 May 29 1986	"				Kenneth B. Spooner	1267	285		301 Drum Lane Mauldin Lot 123 Castleberry Austin Sp.
39845 May 31 1986	"	Dena J.			Byron Keith Williams etal	1267	287		# 201 Drum Lane Mauldin Lot 123 Castleberry, Austin Sp.
40039 June 2 1986	"			Robert F.	Jerald H. Jamison	1267	506		Lot 4 Pleasantburg Forest Powderhorn Sec 3
	"		Joseph E.	Jeresa J.	Larry L. Bailey etal	1267	579		Lot 117 Lexington Ct.





# REVERSE or GRANTEE Index to Deeds — Greenville County, S. C.

REG. U. S. PAT OFFICE *Chas McCott* County Indexes Since 1888 An Identifying Trade Mark

Open at Proper Tab according to First Letter or Letters of Name and refer to Buff Sub-Index sheet for page reference.

COTT FAMILY NAME INDEX No. 75 © 1949  
MADE BY THE COTT INDEX COMPANY, COLUMBUS, OHIO  
SOLD BY PHOTO COPY SUPPLY, MAULDIN, S. C.

FILE NUMBER DATE OF RECORD	GRANTEES FAMILY NAMES	GIVEN NAMES ABCDEFGHIJ	GIVEN NAMES JKLMNO	GIVEN NAMES PQRSTUVWXYZ	GRANTORS	BOOK	PAGE	No. of Acres	BRIEF DESCRIPTION, LOCATION, ETC. ( Not Warranted )
2057 July 15, 1986 2138	Williams	Antonia Dreyfus			<i>et al</i> J. J. Martin	1271	49		Lot 87 Adams Mill Estate Rosedale
July 16, 1986 2172	"	David			Rosemary B. Williams	1271	184		Lot 48 Rosemary Lane
July 16, 1986 2895	"		Judith		William M. Edwards <i>et al</i>	1271	200		Lot 50 Elaine Ct.
July 21, 1986	"			Randy D. Quinn	The Sharon Corp.	1271	565		Lot Berea Dr.
"	"			Sharon	" " "	1271	565		
2254 July 23, 1986 2264	"	Arthur			Steel Fabricator Inc.	1271	746	4.44 ac.	
July 23, 1986 3771	"	Arthur			A. Glenn Hall	1271	747	1 ac.	
July 28, 1986 4133	"	Coralyn + James D.			John H. Stigard <i>et al</i>	1271	762		Buyer by Mr. Wilbur E. Ests Lot 4 Cr Woodfern Cir + Francis Ave.
July 29, 1986 4132	"			Shirley M.	Walter F. Williams	1272	79		Lot 316 Pleasant Valley Pt II Sec I
July 29, 1986 4178	"		Karl G. Jr.		David J. Zimney	1272	80		Lot 44 PUD 1200 Pelham Berea Forest Circle
July 30, 1986 4780	"		Larena + Wayne D.		First Fed S + Assoc S.C.	1272	158		Lot 17 Berea Forest Sec II
Aug 1, 1986 5118	"	B. L. <i>et al</i>			Alger Cannon	1272	516	3.75	Acres Chick Spg. Sp.
Aug 5, 1986	"	Abraham			Charles J. Eaton <i>et al</i>	1272	695		Lot 40 Stoneybrook Trail Sec II Brookside, Mauldin
"	"	Evelyn			" " "	1272	695		
5530 Aug 7, 1986 6576	"			Patricia M.	Melvin O. Williams <i>et al</i>	1272	938	0.27	Acres: Tract C Tigerville Glassy Mt. Sp.
Aug 15, 1986	"			Robert H.	Myrth E. Trask	1273	558		Lots 249 + 250 Lake Lanier

# REVERSE or GRANTEE Index to Deeds — Greenville County, S. C.

REG. U. S. PAT. OFFICE *Chas McCott* County Indexes Since 1888 An Identifying Trade Mark

 Open at Proper Tab according to First Letter or Letters of Name and refer to Buff Sub-Index sheet for page reference.


COTT FAMILY NAME INDEX No. 75 © 1949  
MADE BY THE COTT INDEX COMPANY, COLUMBUS, OHIO  
SOLD BY PHOTO COPY SUPPLY, MAULDIN, S. C.

(17)

FILE NUMBER DATE OF RECORD	GRANTEES FAMILY NAMES	GIVEN NAMES ABCDEFGHIJ	GIVEN NAMES JKLMNO	GIVEN NAMES PQRSTUVWXYZ	GRANTORS	BOOK	PAGE	No. of Acres	BRIEF DESCRIPTION, LOCATION, ETC. ( Not Warranted )
7791 Aug 25, 1986	Williams		Douglas et al James		Robert A. Thompson et al	1274	215	3	acs = Lot 2 W. Georgia Rd.
" "	"		Ann et al Julie		" " "	1274	215		
8188 Aug 27, 1986	"	Donald G.			Robert Leon Rowland	1274	414		Ecto Sec II Lot 11 Mt. Williamsburg
8973 Sept 2, 1986	"	Edward	Lee B. Linda		Chester R. Macdonald	1274	882		Lot 60 Mountainbrooke St. Albans Estate Sec. I
9635 Sept 5, 1986	"		Heruth M. Jr.		James Theron Elder	1275	161		Int Strip (Proposed Rd) Milford
10227 Sept 10, 1986	"		Kenneth & Stefanie		Third Presbyterian Church	1275	477		pt Lot 8 Mt. view Ave
10535 Sept 12, 1986	"	DBA Williams & Associates Donald G.			Thelma Ponder et al	1275	639	193.53	Acres. Hwy 157
" "	"	& Associates			" "	1275	639		
11567 Sept 19, 1986	"		Lary et al Kenneth Renee		Eugene B. Loftis et al	1276	274		Lot 22 Duncan Rd. Sunny Slopes Sec IV
" "	"		Lisa et al		" " "	1276	274		Ecto Sec III Also easement
12596 Sept 29, 1986	"	Donald G.			Krista McCluer Wade	1276	792		Lot 11 Mt. Williamsburg
12781 Sept 29, 1986	"				Robert L. et al Heritage Homes, Inc	1276	893		Lot 95 pt of River Downs Sec 2
" "	"				Patricia A. et al " " "	1276	893		
12869 Sept 30, 1986	"			W. Scott	Rita L. Williams	1277	57		Frederick St. Jamestown Ecto Sec 2 Int Lot 34 W. Saqueena Dr. S.
13098 Sept 30, 1986	"	Becky M + James E.			Carolina Builders Inc	1277	78		Bradley Oaks Lot 17 Woodbridge way
14763 Oct 10, 1986	"	Dyane B + Joseph A.			Jeannette Gard Wood et al	1278	53		ford town Estate Lot 19 Mountain valley Mr. Sec 2

# REVERSE or GRANTEE Index to Deeds — Greenville County, S. C.

REG. U. S. PAT. OFFICE *Chas McCorkle* County Indexes Since 1888 An Identifying Trade Mark

 Open at Proper Tab according to First Letter or Letters of Name and refer to Buff Sub-Index sheet for page reference.

COTT FAMILY NAME INDEX No. 75 © 1949  
MADE BY THE COTT INDEX COMPANY, COLUMBUS, OHIO  
SOLD BY PHOTO COPY SUPPLY, MAULDIN, S. C.

FILE NUMBER DATE OF RECORD	GRANTEES FAMILY NAMES	GIVEN NAMES ABCDEFGHIJ	GIVEN NAMES JKLMNO	GIVEN NAMES PQRSTUVWXYZ	GRANTORS	BOOK	PAGE	No. of Acres	BRIEF DESCRIPTION, LOCATION, ETC. ( Not Warranted )
14919 Oct 13, 1986	Williams	Dee Ann L	+	William M.	By atty in fact Robert J. Sullivan Andre Gamar	V1278	210		Lot 68 Holly Springs Sec 2
16192 Oct 21, 1986	"			#1362 Deed Bk 1347 Pg 775 Kaye A. 1-10-89	James T. Reid et al	1278	834		Option
1671 Oct 21, 1986	"	Arthur			Leona M. Hall	1278	840	1 ac.	
16752 Oct 24, 1986	"	Enterprises			John N. Baldsmith et al	1279	187		Parcel
16589 Oct 28, 1986	"	Evelyn W	+	R. W.	William T. Ponder et al	1279	330	3.61	ac Stanford Rd. O'Neal Sp. Pleasant Valley Sec 1
17145 Oct 28, 1986	"	Betty	+	Richard B.	Thomas W. Miller Jr. et al	1279	405		Lot 21 Pleasant Ridge Ave.
17650 Oct 31, 1986	"			Joel et al	Charles Swoffard et al	1279	653		Property Line Agreement
17635 Oct 31, 1986	"			Janice T. et al	" " " " et al	1279	653		
18089 Nov 3, 1986	"	Cecil L & Jean		Joel et al	James M. Harrison et al	1279	651		Lot Oak Dr.
18411 Nov 5, 1986	"	Katie A.		Janice T. et al	" " " " et al	1279	651		
18421 Nov 5, 1986	"				College Properties Inc.	1279	887		Lot 63 Canebroke Ph 1
18803 Nov 7, 1986	"			Marjorie L.	Gordon C. Williams	1280	64		Power of attorney woods Hwy. Prop. Regime also P121 Apt 82 Williamsburg at Botany
"	"			Malcolm M. et al	BWIT Fifty-Fifth St. Inc	1280	70		
"	"			Margaret A. et al	Antey Properties Inc.	1280	255		Lot 114 Woodwind Inns Houses Rt X
"	"				" " " "	1280	255		

(over)

# REVERSE or GRANTEE Index to Deeds — Greenville County, S. C.

REG. U. S. PAT. OFFICE *ChemMott* County Indexes Since 1888 An Identifying Trade Mark

Open at Proper Tab according to First Letter or Letters of Name and refer to Buff Sub-Index sheet for page reference.

COTT FAMILY NAME INDEX No. 75 © 1949  
MADE BY THE COTT INDEX COMPANY, COLUMBUS, OHIO  
SOLD BY PHOTO COPY SUPPLY, MAULDIN, S. C.

(J.J)

FILE NUMBER	DATE OF RECORD	GRANTEES FAMILY NAMES	GIVEN NAMES ABCDEFGHIJ	GIVEN NAMES JKLMNOPQ	GIVEN NAMES RSTUVWXYZ	GRANTORS	BOOK	PAGE	No. of Acres	BRIEF DESCRIPTION, LOCATION, ETC. ( Not Warranted )
20905	Nov 21, 1986	Williams			S. etal	William Reubin C. Starling etal	1281	397	}	Lot 41 Extn of Brookforest Fairmont Ave.
" "	" "	"			Sarah D. etal	" " "	1281	397		
21910	Dec 1, 1986	"	Tracy Frank			Lake Lanier Investment Corp.	1281	967	}	Lot 22 Glassy Mt. Sp.
22326	Dec 3, 1986	"			Gerry L. etal	Eva Sue Woods	1282	208		
" "	" "	"			Linda L. etal	" " "	1282	208	}	5 acres Dunklin Sp.
22325	Dec 3, 1986	"			Gerry L. etal	Eva Sue Woods	1282	209		
" "	" "	"			Linda L. etal	" " "	1282	209	}	3 acres Dunklin Sp.
24414	Dec 10, 1986	"	Bill B.	Nettyle A.		Ernest Minton Halland	1282	884		
25776	Dec 19, 1986	"	Earl W.		Susan T.	American Fed Bank	1283	687	}	1.308 aca Cr Hwy 14 + Harts Lane Bellingham, S. C. Lot 105 Newgate Dr. Sec 2
26652	Dec 22, 1986	"			W. etal Timothy	Robin G. Barnes etal	1283	875		
26783	Dec 29, 1986	"			W. R. Jr.	Elizabeth M. Williams	1284	539	}	Lot 2 Bates Sp. Drakes Rest
28404	Jan 6, 1987	"	Geraldine	James E.		Robert M. Hemby etal	1285	738		
29523	Jan 14, 1987	"	Diane			Louise L. Carroway	1286	285	}	Lot 100 Hillsborough Sec 2 Park Lane Terrace Lots 20+21 Whittier Dr. Monaghan Mills Village Lot 113 Smythe St. Sec 3
30644	Jan 26, 1987	"			Jimmy etal	Jean W. Nichols etal	1286	832		
32383	Feb 6, 1987	"			John W. etal	Edward T. Harris	1287	941	}	Lot 22 Bent Creek Dr. King Acres, Green
" "	" "	"			Kim S. etal	" " "	1287	941		



# REVERSE or GRANTEE Index to Deeds — Greenville County, S. C.

REG. U. S. PAT. OFFICE *Chas McCott* County Indexes Since 1888 An Identifying Trade Mark

Open at Proper Tab according to First Letter or Letters of Name and refer to Buff Sub-Index sheet for page reference.

COTT FAMILY NAME INDEX No. 75 © 1949  
MADE BY THE COTT INDEX COMPANY, COLUMBUS, OHIO  
SOLD BY PHOTO COPY SUPPLY, MAULDIN, S. C.

FILE NUMBER	GRANTEES	GIVEN NAMES	GIVEN NAMES	GIVEN NAMES	GRANTORS	BOOK	PAGE	No. of Acres	BRIEF DESCRIPTION, LOCATION, ETC.
DATE OF RECORD	FAMILY NAMES	ABCDEFGH	IJKLMNO	PQRSTUVWXYZ					( Not Warranted )
33072 Feb 12, 1987	Williams		So. Donald G.		et al Joe Lloyd Vaughn	1288	311		0.17 acs + 2.78 acres
34861 Feb 26, 1987	"		L. Marshall	et al	et al James E. May	1289	96		Lot 115 The Shoals
"	"		Quanita	et al	" " "	1289	96		
35987 Mar 5, 1987	"		Linda D		Joe R. Williams	1289	679		General power of attorney
36279 Mar 6, 1987	"	P. Charles	Joyce		+ Cabinets Inc. Shoemaker Construction	1289	799		Sec 1 Lot 34 Heritage Glen
36853 Mar 16, 1987	"		J. Carol		Ernest A. Williams	1290	21		General power of attorney
36970 Mar 11, 1987	"			et al Ross C	Barbara S. Chiles	1290	44		Lot E. Earle St.
40655 Mar 31, 1987	"			et al Robert J.	Credithrift of America Inc.	1291	531		.39 acs Old 21 & Hwy 276 (now Hwy 4)
"	"			et al Ruth A.	" "	1291	531		
40963 Apr 1, 1987	"		Maree Folds		Donald Eugene Bridge	1291	646		General Power of attorney
41729 Apr 3, 1987	"		Center		Earl Center et al	1291	928		agreement Int 23.21 acs = Tract 3 also
44416 Apr 20, 1987	"		Joyce S.		John C. Cothran	1292	960		Mar. Prop Reg. Unit 3 - C Sugar Creek Villas
44735 Apr 21, 1987	"		Dore E.		A. W. McEchall	1293	55		Lot 2 Mayd St. Dun
45604 Apr 24, 1987	"		Neola F	+ Roosevelt	R. B. Bauers	1293	431		Hermoncent Park Lot 74 Crosby Circle
47098 May 4, 1987	"			et al W. Ray	Jimmy L. Daniel	1293	959		Lot 5 Broadway Acres
"	"			et al Robin R.	" " "	1293	959		



# REVERSE or GRANTEE Index to Deeds — Greenville County, S. C.

REG. U. S. PAT. OFFICE *Chas McCotts* County Indexes Since 1888 An Identifying Trade Mark

Open at Proper Tab according to First Letter or Letters of Name and refer to Buff Sub-Index sheet for page reference.


COTT FAMILY NAME INDEX No. 75 © 1949  
MADE BY THE COTT INDEX COMPANY, COLUMBUS, OHIO  
SOLD BY PHOTO COPY SUPPLY, MAULDIN, S. C.

(K.K.)

FILE NUMBER	GRANTEES FAMILY NAMES	GIVEN NAMES ABCDEFGH	GIVEN NAMES IJKLMNO	GIVEN NAMES PQRSTUWXYZ	GRANTORS	BOOK	PAGE	No. of Acres	BRIEF DESCRIPTION, LOCATION, ETC. ( Not Warranted )
47875 May 7, 1987	Williams			M. etal Mary Ann	Nita D. Nelson	1294	298		= 45.65 Acres Tract 5 = 28.54 acs + Tract 6 Pipsett Plant
48218 May 8, 1987	"	Brenda		etal	Robert H. Williams	1294	472		Int Lot 82 Abney Mills
49113 May 13, 1987	"			M. etal Mary Ann	Nita D. Nelson	1294	785		Lot 5 St In Fairview Sp.
49169 May 13, 1987	"			James	Anna W. Smith	1294	800		to Washington Hgts Lot 10 Cr Anderson + Lafayette
49203 May 13, 1987	"	A. Sr. Charles		M. Miriam	Broadlee Harris etal	1294	805		Franklin Hills Lot 17 Fair Forest way
49206 May 13, 1987	"	Amanda		W.	Joyce M. Shaw	1294	810		Judson Mills Village Lot 69 Eleventh St. Sec 5
49645 May 15, 1987	"	Serothy P.			Cubrey L. Pointer	1295	2		Special power of attorney
49646 May 15, 1987	"	Serothy P.			Ellen M. Pointer	1295	4		Special power of attorney
50767 May 21, 1987	"	Cleber			American Fed. Bank FSB	1295	440		Lois pay Unit # 501 Phase II, Sunnyside
51240 May 22, 1987	"	Belle			Virginia B. Mann	1295	672		Sp. P. 3 1/2 Acre Haven Sec 2 Chuk
53092 June 2, 1987	"			James B. etal	Christine S. Beard	1296	423		Lot Shannon Dr.
" "	"			Kay S. etal	" " "	1296	423		
53340 June 3, 1987	"			Jimmy L. etal	Charles L. Brooks etal	1296	490		Lot Rockvale Dr.
" "	"			Irby D. etal	" " "	1296	490		
54107 June 5, 1987	"			James H.	William Arthur Griffin etal	1296	840		Lot 12 Lafayette St.
54195 June 8, 1987	"	Craig B.		etal	Benjamin B. Cason etal	1296	878		Lot 35 Lancelot Dr.
" "	"	Donna M.		etal	" " "	1296	878		

# REVERSE or GRANTEE Index to Deeds — Greenville County, S. C.

REG. U. S. PAT. OFFICE *Chas McCott* County Indexes Since 1888 An Identifying Trade Mark

 Open at Proper Tab according to First Letter or Letters of Name and refer to Buff Sub-Index sheet for page reference.

COTT FAMILY NAME INDEX No. 75 © 1949  
MADE BY THE COTT INDEX COMPANY, COLUMBUS, OHIO  
SOLD BY PHOTO COPY SUPPLY, MAULDIN, S. C.

FILE NUMBER	GRANTEES	GIVEN NAMES	GIVEN NAMES	GIVEN NAMES	GRANTORS	BOOK	PAGE	No. of Acres	BRIEF DESCRIPTION, LOCATION, ETC. ( Not Warranted )
DATE OF RECORD	FAMILY NAMES	ABCDEF GH	IJKLMNO	PQRSTU VWXYZ					
56207 June 17, 1987	Williams	Minda L + Joel Ray	Sr.		House Rentals Inc.	1297	644		Lot 16 Runnide Mill
57023 June 22, 1987	"	Jessie			Ella Mae B. Massey	1297	989		Lot 150 Meering St. Mills
58547 June 30, 1987	"	Clara R			Union Home Loan Corp	1298	635		Lot 4 Redwood Dr.
58972 June 30, 1987	"	Gene H.			Property Investments	1298	602		Lot Haywood Rd.
" July 1, 1987	"	Sue Bobbie + Joe Nathan			William Lounie Moon	1298	738		Lot 107 Crestone Dr.
801 July 6, 1987	"	Herbert R. Murry	Lee		Daphene P. Loures	1298	83		Parcel White Horse Rd.
800 July 6, 1987	"		Keith Willie		Daphene P. Loures	1299	84		Parcel White Horse Rd.
895 July 10, 1987	"		Judith E.		William R. Sheppard	1299	514		Lot 6 + pt of 7 Willie St.
3364 July 20, 1987	"	Josephine + Russel T.			Allen R. Stogner	1300	111		pt Lots 1+2 W. Earle St.
4319 July 24, 1987	"	Michael Buford			Ralph D. Jeffords	1300	531		Lot 141 Alta Vista Circle Bates Sp.
" 4500 July 24, 1987	"	Annie L.			Josephine N. Howard	1300	755		Also Lot 4 Lot 2 Anderson St also Lot 3
6064 Dec 3, 1987	"		Corp. Street		Valley Oaks	1301	585		Lot 40 Valley Oaks Earle St.
6690 Aug 5, 1987	"	Josephine + Russel T.			Stephen Ellis Knudsen	1301	837		Unit 141 pt Lots 1+2 West
6881 Aug 7, 1987	"	Morris A. Sr.			Melvin Williams	1301	940	27	Acres Enoree River, Oneal Sp.
" " "	"	Larry James			" "	1301	940		

# REVERSE or GRANTEE Index to Deeds — Greenville County, S. C.

REG. U. S. PAT. OFFICE *ChumCott* County Indexes Since 1888 An Identifying Trade Mark

Open at Proper Tab according to First Letter or Letters of Name and refer to Buff Sub-Index sheet for page reference.


COTT FAMILY NAME INDEX No. 75 © 1949  
MADE BY THE COTT INDEX COMPANY, COLUMBUS, OHIO  
SOLD BY PHOTO COPY SUPPLY, MAULDIN, S. C.

(66)

FILE NUMBER DATE OF RECORD	GRANTEES FAMILY NAMES	GIVEN NAMES ABCDEFGHIJ	GIVEN NAMES IJKLMNOP	GIVEN NAMES QRSTUVWXYZ	GRANTORS	BOOK	PAGE	No. of Acres	BRIEF DESCRIPTION, LOCATION, ETC. ( Not Warranted )
7091 Aug 7, 1987	Williams			St. Nerep. Corp.	Venture Northgate Trace joint	1302	66		Haris Prop Reg Unit 38 Northgate Trace St
8348 Aug 17, 1987	"		John H.		Betty J. Williams	1302	606		Int Pt Lots 24 + 25 Hill
8705 Aug 19, 1987	"			etc	Josephine Hughes Cochran	1302	863		Lot 19 + 20 Church St Chick
	"			etc	"	1302	863		Spa Sp.
9169 Aug 21, 1987	"	Coloria H		William R.	Joe S. Wilkin J	1303	76		Lot 7 Remington Ad Paris mt Sp
9678 Aug 25, 1987	"		Judith E.		William M. Edwards	1303	307		Lot 46
10167 Aug 27, 1987	"	Daniel			R/S Financial Corp	1303	550		Lots 1 + 3 Roosevelt Hqs.
10716 Aug 31, 1987	"	Bobby S.		etal	Eugene Crook	1303	876		Lot 16 Progress Park
10832 Aug 31, 1987	"		Maryd &	Robert C.	Joel W. Bledsoe	1303	960	3.37	Sec I Res = Tract 6 Cannon Estate
10860 Aug 31, 1987	"	A. A.	Lorraine		College Properties Inc	1303	984		Lot 239 Cliff Ridge Colony
11106 Sept 1, 1987	"		Luis F.		Windsor Properties Inc	1304	71		Lot 6 Glen Barry Sec I
11108 Sept 1, 1987	"			etal	Robert S. Jewell	1304	74		Lot W. Poinsett St. Green
113899 Sept 21, 1987	"	Brown Amy	J. Michael		Windsor Properties Inc	1305	457		Lot 16 Glen Barry Sec II
113933 Sept 21, 1987	"		Michele M.		See Estate of Roger E. Williams etal	1305	470		Int Lot 15
113948 Sept 21, 1987	"	Neris	J. C. Jr.	etal	Marquerte Hendrick	1305	485		Pt Lot 277 Bantl Sp.
"	"	"	J. C. Sr.	etal	"	1305	485		

# REVERSE or GRANTEE Index to Deeds — Greenville County, S. C.

REG. U. S. PAT OFFICE *ChumCott* County Indexes Since 1888 An Identifying Trade Mark

 Open at Proper Tab according to First Letter or Letters of Name and refer to Buff Sub-Index sheet for page reference.

COTT FAMILY NAME INDEX No. 75 © 1949  
MADE BY THE COTT INDEX COMPANY, COLUMBUS, OHIO  
SOLD BY PHOTO COPY SUPPLY, MAULDIN, S. C.

FILE NUMBER DATE OF RECORD	GRANTEES FAMILY NAMES	GIVEN NAMES ABCDEFGH	GIVEN NAMES IJKLMNO	GIVEN NAMES PQRSTUVWXYZ	GRANTORS	BOOK	PAGE	No. of Acres	BRIEF DESCRIPTION, LOCATION, ETC. ( Not Warranted )
14298 Sept 23, 1987	Williams	Glrome Dennis	etal		Mary C. Hill	1305	618		Lot 15 Gantt Sp.
14423 Sept 23, 1987	"			J Hughes Sue Dwy	James Leonard Williams	1305	690		Lot Butler Sp.
14508 Sept 24, 1987	"		Jo Ann		Oscar Lee Williams Jr.	1305	734		Pine Hill Village Lot 104 Kennedy Av.
15290 Sept 29, 1987	"	Don Freddie	etal		Kevin D. Driessse	1306	172		Lot 113 Lexington Ct. Sec 3 Panderhorn, S'ville
" "	"	Jean Alva	etal		" " "	1306	172		
15911 Oct 1, 1987	"		Mark D.	Suzette L.	Kathleen A. Harner Kathleen A. Nickson	1306	493		Del Norte Estate Lot 87 Del Norte Rd. Sec 4
16126 Oct 2, 1987	"			Stephen L. etal	Hunt Builders A Pts	1306	677		Lot 12 Oak Point Sub'd.
" "	"			Rachel H.	" "	1306	677		
16798 Oct 7, 1987	"	Nana A.	etal		Federal National Mtg. Assoc	1307	183	1.45	+ Hwy/01 Aneal Sp. Aesle Ansel School Rd
19727 Oct 27, 1987	"	Everden S.	etal		Windsor Properties Inc	1308	956		Lot 52 Lakeside Ph II
" "	"	Elizabeth M.	etal		" "	1308	956		
19732 Oct 28, 1987	"		Mary Joyce		Frank L. Williams By atty in fact Jo Ann Kelly	1308	959		Acres Lot 117 Boyd Ave. Hunter
20721 Nov 3, 1987	"	Barban M.		Richard B.	John C. Keller	1309	565		Lot 6 Paso Dr. Mountain Shadow
21468 Nov 6, 1987	"	David L.	etal		Francisca Vanilla Denton	1309	893		Plot E. Earle St + Benite St. Sea Portion
" "	"	Ann M.	etal		" "	1309	893		
21648 Nov 9, 1987	"	Bobby Eugene			Grace W. Barnett	1309	962		Lot 6 Beer Hwy

# REVERSE or GRANTEE Index to Deeds — Greenville County, S. C.

REG. U. S. PAT. OFFICE *Chas. M. Little* County Indexes Since 1888 An Identifying Trade Mark

 Open at Proper Tab according to First Letter or Letters of Name and refer to Buff Sub-Index sheet for page reference.

COTT FAMILY NAME INDEX No. 75 © 1949 MADE BY THE COTT INDEX COMPANY, COLUMBUS, OHIO SOLD BY PHOTO COPY SUPPLY, MAULDIN, S. C.

*(M M)*

FILE NUMBER DATE OF RECORD	GRANTEES FAMILY NAMES	GIVEN NAMES ABCDEFGHIJ	GIVEN NAMES JKLMNO	GIVEN NAMES PQRSTUVWXYZ	GRANTORS	BOOK	PAGE	No. of Acres	BRIEF DESCRIPTION, LOCATION, ETC. ( Not Warranted )
22918 Nov 16, 1987	Williams				Charles P. Williams	1310	144		Int pt lot 2 Greenville Rd. Jones
23839 Nov 17, 1987	"	Evelyn			Antey Properties, Inc.	1310	664		Lot 18 Ph 5, Scottswood Brookside Forest
24181 Nov 19, 1987	"			Corp. St. Serv.	Douglas M. Wilson	1310	870		Lot 16 Pine Ridge Place
25880 Dec 2, 1987	"	DBA Williams & Associates			Larry L. Ashe et al	1311	687		Lot 12 Mt. Williamsburg Estate Sec III also easement
" "	"	+ Associates			" " "	1311	687		
26736 Dec 8, 1987	"	Ann			Elaine Ross	1312	348	1.03	ac. Pleasant Mt. Sp.
27525 Dec 14, 1987	"	Donald Sr.			Jake M. Weatherly	1312	800		for div see Deeds Bk 957 pg 623 & 624 Cancellation of lease & Underlet
27492 Dec 14, 1987	"			consolidated #52636 Deeds Bk 1326 pg 635 5-31-80 W. R. Jr.	Lillie Mae Pritchett Childs	1312	785		option to purchase (20 acres) Sp.
29467 Dec 29, 1987	"			Patricia	Marvin O. Williams	1313	931		Int Lot Henry 101, O'Neal Augusta Rd.
30012 Dec 30, 1987	"	Clarkson Jacquelyn			Franklin P. Williams Jr.	1314	197		Lots 2 & 3 Serrine Dr + Bales Sp.
30189 Dec 31, 1987	"			W. R. Jr.	Elisabeth M. Williams	1314	361		Int Lot 2, Travelers Rest
30190 Dec 31, 1987	"	Douglas R		Rebecca	Sue C. Beeke	1314	364		Lot 206 Woodvale Ave. Woodall Subd.
31888 Jan 19, 1988	"	B. Robert			for Martin E. Rogers et al Master W. Daniel Zuharough Jr.	1315	403		Int Lot 4 Camelot Dr.
32541 Jan 22, 1988	"	Elizabeth W J. Lake			Helen E. Meyers	1315	746		Prop. Res. Unit 135 Riverhead Harig
32938 Jan 26, 1988	"	Alfred C			John M. Rhodes	1315	934		Mills Village Buttery Sp. Contract for land, lot 96 Palmen
33253 Jan 28, 1988	"	Calvin S.			Jimmie Lewis Sherman	1316	65		Chick Sp. Sp. Lot 1 - C also Lot 1 - St. Green



# REVERSE or GRANTEE Index to Deeds — Greenville County, S. C.

REG. U. S. PAT OFFICE *ChumCott* County Indexes Since 1888 An Identifying Trade Mark

 Open at Proper Tab according to First Letter or Letters of Name and refer to Buff Sub-Index sheet for page reference.

COTT FAMILY NAME INDEX No. 75 © 1949  
MADE BY THE COTT INDEX COMPANY, COLUMBUS, OHIO  
SOLD BY PHOTO COPY SUPPLY, MAULDIN, S. C.

FILE NUMBER DATE OF RECORD	GRANTEES FAMILY NAMES	GIVEN NAMES ABCDEFGHIJ	GIVEN NAMES JKLMNO	GIVEN NAMES PQRSTUVWXYZ	GRANTORS	BOOK	PAGE	No. of Acres	BRIEF DESCRIPTION, LOCATION, ETC. ( Not Warranted )
34336 Feb 5 1988	Williams				et al Tommy Lee Rice	1316	669		Quit Claim Lot Mescal Creek
25241 Feb 12 1988	"				et al Johnny R. Payne	1317	122		Lot 10 Killebuck Sec. 7
36984 Feb 26 1988	"			Joyce C.	reference Dennis Williams (Mina) Greenville County Probate Judge	1318	64		Conservatorship
36884 Feb 26 1988	"		James E.		Hazel R. Williams	1318	1		Quit 5.8 acres Gantt Sp Sub Sec 16
37595 Mar 1 1988	"	Simpson			Mozelle Bonner	1318	381		Quit Lot 24 Luckytown
37878 Mar 2 1988	"	W. et al Dean			et al Derrick Harrison Jr.	1318	529		Lot 189 Heritage Lakes Sub
"	"	Elizabeth			"	1318	529		
37913 Mar 3 1988	"			et al Robert H.	et al Hugh M. Caldwell	1318	551	4.96	acres white Oak Lane
"	"			et al Ruth J.	"	1318	551		
38224 Mar 4 1988	"	W et al Beauford			et al Dew L. Pruitt	1318	751	2.56	ac. pt tract B, Marked Creek Rd
"	"	K et al Catherine			"	1318	751		
38252 Mar 4 1988	"	W et al Beauford			et al Dew L. Pruitt	1318	753	2.56	ac. pt tract B, Marked Creek Rd
"	"	K et al Catherine			"	1318	753		
39003 Mar 10 1988	"			et al Vivian C.	William E. Poay III	1319	147		Quit Lot 16 Progress Park Sub
39597 Mar 15 1988	"		Morris A	Sr.	Larry James Williams	1319	410		Quit 27 acres Oneal Sp. Forest Lawn Homes
40324 Mar 22 1988	"			W. Earl	Yeargin Properties Inc.	1319	948		Lot 26 Oak Forest Way, Oak



# REVERSE or GRANTEE Index to Deeds — Greenville County, S. C.

REG. U. S. PAT. OFFICE *Chas. McCott* County Indexes Since 1888 An Identifying Trade Mark

 Open at Proper Tab according to First Letter or Letters of Name and refer to Buff Sub-Index sheet for page reference.

COTT FAMILY NAME INDEX No. 75 © 1949  
MADE BY THE COTT INDEX COMPANY, COLUMBUS, OHIO  
SOLD BY PHOTO COPY SUPPLY, MAULDIN, S. C.

(10/11)

FILE NUMBER DATE OF RECORD	GRANTEES FAMILY NAMES	GIVEN NAMES ABCDEFGHIJ	GIVEN NAMES JKLMNOPQ	GIVEN NAMES RSTUVWXYZ	GRANTORS	BOOK	PAGE	No. of Acres	BRIEF DESCRIPTION, LOCATION, ETC. ( Not Warranted )
40762 Mar 23, 1988	Williams		James		Sadie M. S. Johnson	1320	75		Sts. Washington & St. Sub. Lot 10 Anderson & Lafayette
4022 Mar 24, 1988	"	A. C.	Marie		Ernest Houston et al	1320	227		Lot 39 First St. Spaulden Post
41329 Mar 28, 1988	"	Wattie F			Administrators of the Estate of Math L. Moss	1320	366		Lot 26 Athelore Ave
41822 Mar 30, 1988	"	Beauford	et al		Math L. Moss & Mary	1320	625		Bush Rd. Clusad Sp. Tract A (6.399 ac) marked
"	"	Catherine R	et al		" " "	1320	625		
42112 Mar 31, 1988	"			Robert E.	J. A. McMeekin	1320	809		Rd. Ranches Pt Lots 100 & 101 Augusta Ave. Gantt Sp.
42200 Mar 31, 1988	"	Charles E.			Roseanna Starkey Dingle	1320	861		Int Pt Lot 14 Washington Gantt Sp.
42199 Mar 31, 1988	"	Charles E.			Christina L. Starkey	1320	862		Int Pt Lot 14 Washington Ave Gantt Sp.
42198 Mar 31, 1988	"	Charles E.			Emily L. Starkey	1320	863		Int Pt Lot 14 Washington Ave Gantt Sp.
42197 Mar 31, 1988	"	Charles E.			Bobby Lee Starkey Jr.	1320	864		Int Pt Lot 14 Washington Ave Gantt Sp.
42196 Mar 31, 1988	"	Charles E.			Daniel L. Starkey	1320	865		Int Pt Lot 14 Washington Ave Gantt Sp.
42210 Mar 31, 1988	"	Charles E.			Lolita V. Starkey	1320	866		Int Pt Lot 14 Washington Ave Gantt Sp.
42209 Mar 31, 1988	"	Charles E.			James L. Starkey et al	1320	867		Int Pt Lot 14 Washington Ave Gantt Sp.
42208 Mar 31, 1988	"	Charles E.			Albert Sanders	1320	868		Int Pt Lot 14 Washington Ave Gantt Sp.
42207 Mar 31, 1988	"	Charles E.			Oline Fournival Sanders	1320	869		Int Pt Lot 14 Washington Ave Gantt Sp.
42213 Mar 31, 1988	"	Charles E.			W. Melvin Whitfield et al	1320	870		Int Pt Lot 14 Washington Ave Gantt Sp.

# REVERSE or GRANTEE Index to Deeds — Greenville County, S. C.

REG. U. S. PAT. OFFICE *Chas. M. Cotts* County Indexes Since 1888 An Identifying Trade Mark

 Open at Proper Tab according to First Letter or Letters of Name and refer to Buff Sub-Index sheet for page reference.

COTT FAMILY NAME INDEX No. 75 © 1949  
MADE BY THE COTT INDEX COMPANY, COLUMBUS, OHIO  
SOLD BY PHOTO COPY SUPPLY, MAULDIN, S. C.

FILE NUMBER DATE OF RECORD	GRANTEES FAMILY NAMES	GIVEN NAMES ABCDEFGHIJ	GIVEN NAMES JKLMNO	GIVEN NAMES PQRSTUVWXYZ	GRANTORS	BOOK	PAGE	No. of Acres	BRIEF DESCRIPTION, LOCATION, ETC. ( Not Warranted )
42212 Mar 31, 1988	Williams	Charles E.			Far Estate of Bobby L. Stehgen Master W. Daniel Scarborough	1320	871		Bantle Tp. Pt Lot 14 Washington Ave. St + West Ave + Academy St.
42557 Apr 11, 1988	"	A. S. III			500 North Main Ltd. Pts.	1321	81	3.11	aces North Main St + Goumes
43797 Apr 12, 1988	"		Lynn B.		Walter Dennis Williams	1321	764		Lot 20 Mellon St. Bates Tp
44664 Apr 18, 1988	"			etal Steven W.	James Robert McAlister	1322	239		Lot 126 Belle Meade Sec 1 + 2
"	"			etal Vickie L.	" "	1322	239		
45965 Apr 26, 1988	"		Marvin		etal Samuel Steven Dillard	1323	71		Lot 2 Arlington Ave
46849 Apr 20, 1988	"		Martha		W.B. South Carolina	1323	598		Lot lot 28 E Earle St.
46849 Apr 29, 1988	"	Brenda + Jack L.			etal Stephen D. McMillan	1323	587		Acres Lot 40 Garden Circle, Sunny Villages Sec I
48393 May 9, 1988	"	John			Wynne W. Rhalliter	1324	509		Lot 72 Taylor St. Union Mill + 1.49 aces
48681 May 16, 1988	"			Secora P. etal	Laurensville Farms Inc.	1324	733	152.9	aces Fairview Tp. Less 26.56 aces
48925 May 11, 1988	"			Shirley	Jay J. Slater	1324	886		Property Lot 88 + pt lot 87 a John W. Bailey
51771 May 24, 1988	"	Edna + B.			Alma P. Bryson Williams	1326	103		Lot Lot 3
52333 May 27, 1988	"	Simone Robert Dana + James			Jornes - Walker Pts.	1326	403		Lot 28 prop of Jornes - Walker Purchase see deed BK 1312 pg 785 Cancellation of Option to
52636 Mar 31, 1988	"			W. R. Jr.	Lillie Mae Pritchett Childs	1326	785		Bates Tp.
52635 Mar 31, 1988	"		Judith E.		Lillie Mae Pritchett	1326	627	22.68	aces White Horse Rd. Extn. Paris mtn Tp.
53134 June 1, 1988	"			Roy M.	Janice B. Morris	1326	869		Lot 22 Beechhill Court

# REVERSE or GRANTEE Index to Deeds — Greenville County, S. C.

REG. U. S. PAT OFFICE *Chas McCorkle* County Indexes Since 1888 An Identifying Trade Mark

Open at Proper Tab according to First Letter or Letters of Name and refer to Buff Sub-Index sheet for page reference.


COTT FAMILY NAME INDEX No. 75 © 1949  
MADE BY THE COTT INDEX COMPANY, COLUMBUS, OHIO  
SOLD BY PHOTO COPY SUPPLY, MAULDIN, S. C.

(00)

FILE NUMBER DATE OF RECORD	GRANTEES FAMILY NAMES	GIVEN NAMES ABCDEFGHIJ	GIVEN NAMES KLMNO	GIVEN NAMES PQRSTUVWXYZ	GRANTORS	BOOK	PAGE	No. of Acres	BRIEF DESCRIPTION, LOCATION, ETC. ( Not Warranted )
53962 June 6, 1988	Williams		Jean <sup>(or)</sup> <sup>etal</sup>		Algie Donald Hooper	1327	346		Power of attorney
54637 June 6, 1988	"	B. <sup>etal</sup>	Martha <sup>etal</sup>		P. Krishna Reddy	1327	371		Lot 250 Canesale Sub Ph II
" " "	"	S. <sup>etal</sup>	Edwina <sup>etal</sup>		" " "	1327	371		
54729 June 9, 1988	"		Elizabeth <sup>etal</sup>		JKA Kathleen P. Myers	1327	731		Lot 3 Earle Dr.
54761 June 10, 1988	"		Mary S. <sup>etal</sup>		Lois C. Smith	1327	749		Lot 32 Reeves Dr. Austin Sp. Tree Plantation Ph III Sec III
55494 June 14, 1988	"		Margaret <sup>etal</sup>		Joathills Melita P, Inc	1328	89		
55750 June 15, 1988	"		Charles <sup>etal</sup>	Robert <sup>etal</sup>	Greenville County	1328	248		Lot 2 Linwood Ct. Haley Mtn Rd. (Road Abandonment)
55651 June 15, 1988	"			Walter	Emma Mae Justice	1328	189		Quit Claim Int Parcel, Center
5659 June 21, 1988	"		Drace <sup>etal</sup>		Belle C. Plunkett	1328	816		Int Lot Spring St. Greer
56920 June 22, 1988	"		Cassie Mae		An Orpel Michelle Williams Min	1329	36		Lot Westfield Ave Chick Spg Sp.
420 July 1, 1988	"		Edwin Peice		Greenville County Probate Judge	1330	345		Conservatorship # 88 SC 23000 4
426 July 1, 1988	"		Edwin Peice		Ann Lewis William	1330	351		General Power of attorney
182 July 1, 1988	"		Linda <sup>etal</sup>	Keith Willie	Edwin Peice William	1330	211		General Power of attorney
362 July 1, 1988	"	Evans	Keith		Paul D. Montjoy <sup>etal</sup>	1330	278	28.51	Acres prop of James D. Castell
421 July 1, 1988	"	Carmaleta <sup>etal</sup>	Jeffrey		Peter Brunberg	1330	344	4	Acres Hwy 101 O'Neal Sp.
487 July 5, 1988	"	E. Pierce		Jerry C.	Edwin P. Williams <sup>etal</sup>	1330	399		Special power of attorney
	"		Martha <sup>etal</sup>		The Liberty Corp				

# REVERSE or GRANTEE Index to Deeds — Greenville County, S. C.

REG. U. S. PAT. OFFICE *Chas McCott* County Indexes Since 1888  
An Identifying Trade Mark

 Open at Proper Tab according to First Letter or Letters of Name and refer to Buff Sub-Index sheet for page reference.

COTT FAMILY NAME INDEX No. 75 © 1949  
MADE BY THE COTT INDEX COMPANY, COLUMBUS, OHIO  
SOLD BY PHOTO COPY SUPPLY, MAULDIN, S. C.

FILE NUMBER DATE OF RECORD	GRANTEES FAMILY NAMES	GIVEN NAMES ABCDEFGH	GIVEN NAMES IJKLMNO	GIVEN NAMES PQRSTUVWXYZ	GRANTORS	BOOK	PAGE	No. of Acres	BRIEF DESCRIPTION, LOCATION, ETC. ( Not Warranted )
488 July 5, 1988	Williams			B. etal Martha	The Liberty Corp	1330	400		Special power of attorney
489 July 5, 1988	"			B. etal Martha	The Liberty Corp	1330	401		Special power of attorney
490 July 5, 1988	"			B. etal Martha	The Liberty Corp	1330	402		Special power of attorney
491 July 5, 1988	"			B. etal Martha	The Liberty Corp	1330	403		Special power of attorney
492 July 5, 1988	"			B. etal Martha	The Liberty Corp	1330	404		Special power of attorney
1054 July 11, 1988	"			M. G. J. M. McKeen III Kenneth & Stefanie	Augustus Alexander etal	1331	217		Lower East Sec 12. Lot 430 Sagamore Lane
2023 July 13, 1988	"			Ruby B.	Annie Lou Bramling	1331	473	50.76	acres S C Hwy 11
3244 July 19, 1988	"			Walter W.	Richard B. Backlund	1332	196		Lot 13 Brookside Ave
3519 July 20, 1988	"	David Darius			Clarence R. Simmons	1332	349		Lot 6 White Horse Rd Etn
4830 July 28, 1988	"	Anne P.			Martin M. Williams	1333	39		Available power of attorney Acres Subd. 8
51201 July 29, 1988	"	Gary Wayne			M. A. Parnell	1333	343		Lot 10 Ford Circle Enoree Westwood South, Sville
51255 July 29, 1988	"			etal Rodney L.	James L. Alexander etal	1333	373		Lot 268 Vineyard Ct. Sec 1 Reid School Rd.
6528 Aug 5, 1988	"	Betty P.			Betty P. Williams	1334	44		Deed & Distribution 1.37 acres Washington Hts.
7198 Aug 9, 1988	"	Christina B.			James H. Williams	1334	380		Lot 12 Lafayette St.
7194 Aug 9, 1988	"	Antonias P.			James H. Williams	1334	382		Washington Hts. Lot 10 Lafayette St.
7119 Aug 11, 1988	"	Edward & Lucille		B. etal	Charles C. Turner etal	1334	648		Agreement

# REVERSE or GRANTEE Index to Deeds — Greenville County, S. C.

REG. U. S. PAT. OFFICE *Chemical* County Indexes Since 1888 An Identifying Trade Mark

Open at Proper Tab according to First Letter or Letters of Name and refer to Buff Sub-Index sheet for page reference.

COTT FAMILY NAME INDEX No. 75 © 1949 MADE BY THE COTT INDEX COMPANY, COLUMBUS, OHIO SOLD BY PHOTO COPY SUPPLY, MAULDIN, S. C.

(PP)

FILE NUMBER DATE OF RECORD	GRANTEES FAMILY NAMES	GIVEN NAMES ABCDEFGHIJ	GIVEN NAMES KLMNO	GIVEN NAMES PQRSTUVWXYZ	GRANTORS	BOOK	PAGE	No. of Acres	BRIEF DESCRIPTION, LOCATION, ETC. ( Not Warranted )
8113 Aug 12, 1988	Williams	Beauyard	W. etal		Liberty Life Ins Co.	1334	950	}	Release of Agreement + rights see Deed Bk 1154 pg 746
" "	"	Catherine	H. etal		" " " "	1334	950		
8067 Aug 12, 1988	"	Catherine	H. +	W. Larry	Smith + Steele Builders Inc. P.R.	1334	897		Lot 7 Ashley Oaks Ridgeland Dr. Cleveland Terrace
9696 Aug 18, 1988	"			Ray R. jr.	Ray R. Williams, jr.	1335	547		Deed of Distribution Lot 11 + Pt Lot 12 East + Aberdeen Dr.
10521 Aug 23, 1988	"	Bradley B			D. Bruce Casan	1335	797		Pt Lts 24, 25 + 26 Sewin St Est.
10017 Aug 23, 1988	"			Paul L. + Roy J.	Stewart H. Vaughan	1335	858		Lot 108 Coach Hills Subd. Jenwick Hgts. Subd.
10680 Aug 24, 1988	"	Deborah	Jefferson		Sec of Housing + Urban Devel.	1335	988		Pt Lots 5 + 6 Fairlawn Circle Woodbrier
11535 Aug 29, 1988	"	Ann C.			gal E. Shantt	1336	385		Lot 10 + Pt Lot 9, Marion Rd Belle Meade Sec III
12820 Sept 1, 1988	"	Gloria		William	Charles C. Rogers	1336	886		Lot 233 Pine Creek Dr. Bk 1327 Pg 731
13133 Sept 12, 1988	"		Elizabeth Mary		Kathleen P. Myers Kathleen P. Myers	1337	599		Lot 3 Earle Dr. see Deed Chanticker sec 1
113870 Sept 13, 1988	"	Edward	Lucille		Cecil Guy Hunter jr.	1337	759		Lot 70 W. Seven Oaks Dr Chick Spgs. Taylor
115768 Sept 16, 1988	"		Jesse A. David		Harold T. May jr.	1338	246		Lot 29 Melvin Circle Sec II South First Estates Part 70
116506 Sept 27, 1988	"		Marvin		Administrators of Veterans Affairs	1339	430		Lot 39 East Belvedere Rd.
18322 Sept 30, 1988	"				Nora M. Edmonds	1339	872		Specific power of Attorney Burlington + Dykeson Ave. D
19924 Oct 11, 1988	"				Sara K. J. Frank Williams	1340	893		Deed of Distribution Lot 1
Oct 20, 1988	"				Ruby B. Donald R. Davis	1341	658	42.6	ac. Fowler Rd.



# REVERSE or GRANTEE Index to Deeds — Greenville County, S. C.

REG. U. S. PAT. OFFICE *ChumCott* County Indexes Since 1888 An Identifying Trade Mark

Open at Proper Tab according to First Letter or Letters of Name and refer to Buff Sub-Index sheet for page reference.

COTT FAMILY NAME INDEX No. 75 © 1949  
MADE BY THE COTT INDEX COMPANY, COLUMBUS, OHIO  
SOLD BY PHOTO COPY SUPPLY, MAULDIN, S. C.

FILE NUMBER DATE OF RECORD	GRANTEES FAMILY NAMES	GIVEN NAMES ABCDEFGHIJ	GIVEN NAMES JKLMNO	GIVEN NAMES PQRSTUVWXYZ	GRANTORS	BOOK	PAGE	No. of Acres	BRIEF DESCRIPTION, LOCATION, ETC. ( Not Warranted )
20030 Oct 24, 1988	Williams	Don			Richard Adam Wetmoreland eta	1341	896		Lot 1 Miller Dr. Pick Spgs
20190 Oct 24, 1988	"			V. M. Virginia	Jerry C. Dean	1341	991		Lot 21 Shiloh Circle Marietta
21178 Oct 31, 1988	"	Cynthia L.			Mary P. Sayce	1342	662		Palmetto Downs Sec II, Lot 87 Hunters Trail
21851 Nov 2, 1988	"		Marion Jr.		Laura E. Williams	1343	17		Brentwood Sec III Int Lot 126 Menlo Dr.
21971 Nov 3, 1988	"		Larry R.		John P. H. James S. Gentry James L. Barnett Jr.	1343	81		Lot 74 Brandon Rd. Magnolia
22984 Nov 9, 1988	"	Grace + James S.			Paul Sulgrave	1343	721		See deed Blk. 1243 pg. 181 Cancellation of Bond for Title
22997 Nov 9, 1988	"	Grace + James S.			Arran S. Rimer	1343	722		City View Lot 18 ymca + Center St.
23476 Nov 11, 1988	"		Opel Ray		Honda L. Williams	1344	146		Lot 16 Riverside, Palmetto Ave
24164 Nov 17, 1988	"			Ronald D.	Mendel E. Williams	1344	502		Lot 2 Maryland Ave.
24597 Nov 18, 1988	"	Duff			Builder + Developer Inc.	1344	714		Lot 189 Hunter Wood Sec I Phase II
"	"	Carolyn			"	1344	714		
24802 Nov 21, 1988	"		Janice W.		Joseph Nicholas Suddeth	1344	905		Sherrwood Forest Lot 153 Robinhood Rd.
25120 Nov 22, 1988	"		James Keith	etal	Brenda Marie Williams	1345	157		West Lake Circle Lots 286, 287, 288 + pt Lot 285
25119 Nov 22, 1988	"		James Keith	etal	Brenda A. Williams	1345	158		Lot 182 Charles Dr. Conestoga
25118 Nov 22, 1988	"		James Keith	etal	Brenda A. Williams	1345	159		Lot 181 Pine Forest
26076 Nov 30, 1988	"		Larry A.		Brenda Marie Williams	1345	643		Also Lot 42 Charles Dr. Gantt Jr Lots 67 + 68 Old Augusta Rd.



# REVERSE or GRANTEE Index to Deeds — Greenville County, S. C.

REG. U. S. PAT. OFFICE *Chas. McCott* County Indexes Since 1888 An Identifying Trade Mark

Open at Proper Tab according to First Letter or Letters of Name and refer to Buff Sub-Index sheet for page reference.

COTT FAMILY NAME INDEX No. 75 © 1949  
MADE BY THE COTT INDEX COMPANY, COLUMBUS, OHIO  
SOLD BY PHOTO COPY SUPPLY, MAULDIN, S. C.

(00)

FILE NUMBER DATE OF RECORD	GRANTEES FAMILY NAMES	GIVEN NAMES ABCDEFGHIJ	GIVEN NAMES JKLMNO	GIVEN NAMES PQRSTUVWXYZ	GRANTORS	BOOK	PAGE	No. of Acres	BRIEF DESCRIPTION, LOCATION, ETC. ( Not Warranted )
26234 Dec 1, 1988	Williams	Elizabeth			James Elvin Williams	1345	716		Power of attorney
27795 Dec 12, 1988	"	Margery Phillips et al			Mattie Earle White Phillips	1346	613		Double Power of attorney Rd. Sunrise Acres
28583 Dec 15, 1988	"	Dale Lee			William E. Garner	1347	114		Pt Lots 5 & 6 Tigerville
28601 Dec 15, 1988	"	Claudine	C.		Jack M. Smith et al	1347	120	.45	acres Transit Ave.
29438 Dec 20, 1988	"				Ray R. Jr. Williams & Williams Inc.	1347	679		Lot East Washington St & Elberta St. Chick Gyp Sp.
29821 Dec 22, 1988	"			Investment Co.	Lawrence E. McVair	1347	939		Pt Lot 2 Wade Hampton Blvd
29872 Dec 22, 1988	Williams				Richard W. et al Johnny W. Capps et al	1347	968		Lot Jones Circle
"	"				Patti A. " " "	1347	968		
30020 Dec 29, 1988	"	Dwight			W.D.C. apts	1348	75		Lot 8 Willow Pond Subd Bates 22 Travelers Rest
130853 Dec 30, 1988	"				W.R. Jr. Elisabeth M. Williams	1348	647		Int Lot 2 U.S. Hwy 276
155 Jan 3, 1989	"		Leide		Bertha Davis	1348	924		Power of attorney
1631 Jan 5, 1989	Williams				Richard D of Reid Mark Jr. et al	1349	265		Lot 47 Brookside Forest Need Bk 1278 pg 834
1362 Jan 10, 1989	"		Kaye A		James T. Reid et al	1349	715		Termination of option see
1462 Jan 11, 1989	"		George A. et al		Knight & Martin Inc	1349	785	.69	acres Grove Sp.
"	"		Ella P. et al		" " "	1349	785		
1555 Jan 11, 1989	"		Donald J.		DBA Williams & Associates Donald J. Williams	1349	820		Bk 16 - 8 pg 94 & 95 57.0 acs, 30.1 acs, & 22.3 acs plat

# REVERSE or GRANTEE Index to Deeds — Greenville County, S. C.

REG. U. S. PAT. OFFICE *Chas McCott* County Indexes Since 1888  
An Identifying Trade Mark

Open at Proper Tab according to First Letter or Letters of Name and refer to Buff Sub-Index sheet for page reference.

COTT FAMILY NAME INDEX No. 75 © 1949  
MADE BY THE COTT INDEX COMPANY, COLUMBUS, OHIO  
SOLD BY PHOTO COPY SUPPLY, MAULDIN, S. C.

FILE NUMBER DATE OF RECORD	GRANTEES FAMILY NAMES	GIVEN NAMES ABCDEFGHIJ	GIVEN NAMES JKLMNO	GIVEN NAMES PQRSTUVWXYZ	GRANTORS	BOOK	PAGE	No. of Acres	BRIEF DESCRIPTION, LOCATION, ETC. ( Not Warranted )
2011 Jan 13/1989 4377	Williams	G. Carmen			etal Sunnie V. Williams	1350	145	Int 1.1	acres 21 & Hwy 25 = Lot 9
Jan 31/1989 4767	"	B. Christina			Antonia's Phillippe Williams	1351	480		Sts Lot 10 Anderson & Lafayette
Feb 1/1989 "	"			etal Jeffrey A.	Carolina Builders of S.C.	1351	734		Lot 46 Holly Trace Sec 1
" 4629	"			etal Jill M.	" " "	1351	734		
Feb 1/1989 5349	"			Jennie D.	Century Finance Co.	1351	651		Lot 1 McCall St.
Feb 6/1989 6425	"	B. Christina			Bobbie L. Ferguson	1352	166		Washington Hts Lot 13 Lafayette St.
Feb 13/1989 6542	"	B. Wayne			Bob Jones University Estate of P. R.	1352	811		Paris Tp Lots 38 & 39 Oxford Blvd.
Feb 14/1989 8757	"	Linda J.			Jack S. Williams	1352	869		N. Sixth St. Woodside Mills Deed Distribution Lot 13
Feb 28/1989 8755	"	J. D. Joseph C.		etal	A Bowen Ballard	1354	893		Double Power of Attorney Estate
Feb 28/1989 8977	"	Jessie Jessie			Allie N. Belle Morgan	1354	309	10.9	acres Margaret B. Morgan Sec C
Mar 1/1989 9903	"			Sabrina J.	Kathy M. Phillips	1354	500		Lot 68 Woodside Mills
Mar 7/1989 11899	"	Jesse A.			Judy Tarviechij Corp.	1355	99		Lot 5 See I Grew pt Lot 45, Taylor Rd. Belmont
Mar 20/1989 12721	"	Aaron J. & Laura D.			First Union Home Equity	1356	436		Lot 20 Monarview Sub.
Mar 24/1989 13426	"	Bladys Jo +		J. Truman	David A. Ross	1356	972		Indian Hills Paris Mtn Tp Lot 53 Hiwassee Dr.
Mar 29/1989 14203	"	Millard III			By attorney for Edgar Sanders Joy L. Sanders	1357	326		pt Lot 9 Fair Hts.
Apr 3/1989	"	+ Associates			B B + J of South Carolina	1358	17		Lot 1 Gibson Oaks Estates

# REVERSE or GRANTEE Index to Deeds — Greenville County, S. C.

REG. U. S. PAT. OFFICE *Chas. McKee* County Indexes Since 1888 An Identifying Trade Mark

☞ Open at Proper Tab according to First Letter or Letters of Name and refer to Buff Sub-Index sheet for page reference.

COTT FAMILY NAME INDEX No. 75 © 1949  
MADE BY THE COTT INDEX COMPANY, COLUMBUS, OHIO  
SOLD BY PHOTO COPY SUPPLY, MAULDIN, S. C.

(RR)

FILE NUMBER DATE OF RECORD	GRANTEES FAMILY NAMES	GIVEN NAMES ABCDEFGHIJ	GIVEN NAMES KLMNO	GIVEN NAMES PQRSTUVWXYZ	GRANTORS	BOOK	PAGE	No. of Acres	BRIEF DESCRIPTION, LOCATION, ETC. ( Not Warranted )
14477 Apr 4 1989	Williams	Charles	Louisa		Willie Mae Poole	1358	136	77/100	Bates Sp. Acres Robinson St.
14474 Apr 4 1989	"	Charles	Louisa		Lottie Hallback	1358	138	77/100	Sp. Acres Robinson St. Bates
14476 Apr 4 1989	"	Charles	Louisa		Helen Lathan <sup>etal</sup>	1358	140	77/100	Sp. Acres Robinson St. Bates
14475 Apr 4 1989	"	Charles	Louisa		Elsie Ernestine Kirksey	1358	142	77/100	Sp. Acres Robinson St. Bates
14973 Apr 7 1989	"		Mark S	etal	W. Carl Smith	1358	377		Lot 16 Chicks Sp. Sp.
" " "	"		Laura J.	etal	" " "	1358	377		
15755 Apr 12 1989	"	Albie		+ Wilmah	William H. Thomas	1358	751	.49	ac. Ruth Drive abo R/W Coburn Court, Oneal Sp. Lot 2 Cumberland Dr.
17648 Apr 25 1989	"			Ruby J.	Lewis J. Knighton	1359	908		
18159 Apr 27 1989	"	Marie S	Larry R.		Timothy W. Willis	1360	183		Lot Griffin Rd.
18413 Apr 28 1989	"	Helen E.	Halloway		Felicia E. Looper	1360	317		Lot 14 Mandale
18555 Apr 28 1989	"			Robin B. <sup>etal</sup>	David W. Plowden	1360	395		Lot 8 Sec 21. Stone Land Co.
20125 May 9 1989	"	Evelyn			John Wesley Church <sup>By</sup> City in part Edgar Sanders	1361	257		Lot Green Ave 1357 pg 326
20300 May 10 1989	"		Millard		Joy R. Sanders	1361	362		Lot 9 Fair Hgts See Bk Mile Dale Phase I B
20586 May 11 1989	"	David W.	Nomi		Jon Peery <sup>By P.R.</sup>	1361	493		Lot 32 Mile Dale Way, Mile Pleasant Valley
21626 May 18 1989	"			Richard	Estate of B.A. Morgan	1362	146		Lot 20 Pleasant Ridge Ave Roseman 275 W. Gantt Sp.
23339 May 30 1989	"		Keith		Willie Lewis Crosson	1363	29		Lot 1 White Horse Rd.

# REVERSE or GRANTEE Index to Deeds — Greenville County, S. C.

REG. U. S. PAT OFFICE *Chas McCotts* County Indexes Since 1888 An Identifying Trade Mark

 Open at Proper Tab according to First Letter or Letters of Name and refer to Buff Sub-Index sheet for page reference.

COTT FAMILY NAME INDEX No. 75 © 1949  
MADE BY THE COTT INDEX COMPANY, COLUMBUS, OHIO  
SOLD BY PHOTO COPY SUPPLY, MAULDIN, S. C.

FILE NUMBER DATE OF RECORD	GRANTEES FAMILY NAMES	GIVEN NAMES ABCDEFGHIJ	GIVEN NAMES KLMNO	GIVEN NAMES PQRSTUVWXYZ	GRANTORS	BOOK	PAGE	No. of Acres	BRIEF DESCRIPTION, LOCATION, ETC. ( Not Warranted )
23339 May 30, 1989	Williams				Laura Mae Jackson	1363	31		Residence Hts. W. Gent St. Int Lot 1 White Horse Rd
23810 June 1, 1989	"	Frank J. et al			Daniel W. Freeman et al By P.R. Williams (Janie)	1363	361		9 Hts Lot 42 Dunbar Ave Pickwick
28334 June 30, 1989	"	John Jones			John Jones et al	1366	078		Harry C. Butler Hts. Clingwood Dr Subd of Distribution Int 31
29197 July 5, 1989	"	Claudia	+	Richard	Frederick E Sandwith et al	1366	583		New Englewood St Hts lots 70 + 71 Doughnut Ave
30128 July 12, 1989	"		M. B.		John B. Butler et al	1367	167		Int Lot Augusta + Harris
30566 July 14, 1989	"			P. et al William	J. Frank William et al	1367	373		Int lot 2 Pukew st.
30785 July 17, 1989	"	Silbert Wayne et al			H. L. Benjamin et al	1367	491		Lot 77-A South Silver Lake Dr. Sec 2, Bellwood Estates
" "	"	Emily B. et al			" " "	1367	491		Paris Sp. Valley Subd
31257 July 19, 1989	"			Theresa	Rhullia J. Shedd	1367	743		Lots 355, 356 + 357, Pleasant
31396 July 20, 1989	"		Melva A.		Peggy M. Blackmon	1367	830		Int Lot 9 Dale Dr.
34141 Aug 2, 1989	"	Helen B + John W.			Paul A. Vernarsky Jr.	1369	243		Prop Reg. Unit 105 Singlewood Dring
34149 Aug 2, 1989	"	Helen B + John W.			Margaret H. Dick et al	1369	244		Prop Reg. Unit 105 Singlewood Dring
34719 Aug 7, 1989	"			James B. et al	Alan Kirk Parker et al	1369	549		Lot 31 Montclair Sec 6
" "	"			Janet S. et al	" " "	1369	549		
36681 Aug 17, 1989	"	Ray Anthony	+	Annelle Patricia	Larry R. Williams	1370	626		see Deed Bk 1188 pg 466 Cancellation of Bond for Title
37169 Aug 21, 1989	"	Diana + Mark C.			The Fairbanks Co. Inc.	1370	844		Barrington Park Lot 52 Somerset Place





# REVERSE or GRANTEE Index to Deeds — Greenville County, S. C.

REG. U. S. PAT. OFFICE *Chambliss* County Indexes Since 1888 An Identifying Trade Mark

 Open at Proper Tab according to First Letter or Letters of Name and refer to Buff Sub-Index sheet for page reference.

COTT FAMILY NAME INDEX No. 75 © 1949  
MADE BY THE COTT INDEX COMPANY, COLUMBUS, OHIO  
SOLD BY PHOTO COPY SUPPLY, MAULDIN, S. C.

FILE NUMBER DATE OF RECORD	GRANTEES FAMILY NAMES	GIVEN NAMES ABCDEFGHIJ	GIVEN NAMES JKLMNO	GIVEN NAMES PQRSTUVWXYZ	GRANTORS	BOOK	PAGE	No. of Acres	BRIEF DESCRIPTION, LOCATION, ETC. ( Not Warranted )
44357 Oct 2, 1989	Williams	Bene C. Jr.	etal		Nancy J. Wallace	1374	881		Lot 24 + pt Lot 25 Pecan Hill Dr. Holly Tree Plantation Plat Sec II
" "	"	Barbara A.	etal		" " "	1374	881		
44589 Oct 3, 1989	"	Monroe			By P.R. Estate of James Vance	1374	973		Distribution Lot 17 Ladson St. Deed
44746 Oct 4, 1989	"	Kenneth M. Jr.	Stefanie J.		Asa M. Gray etal	1375	47		
45009 Oct 5, 1989	"	Larry R.			Kenneth P. Padgett	1375	237		Lot 3 Plat Book X pg 79
45011 Oct 5, 1989	"	Anthony Ray		Sandra K. Boyd	Larry R. Williams	1375	238		
46164 Oct 12, 1989	"	Derothy		William	Danny R. Adams etal	1375	994		Lot 18 Morgan Hill Sub. Dr. Mustang Village Lots 31 + 32 Cippalooosa Brookrest Sub.
46947 Oct 18, 1989	"			William S.	Estate of P.R. Sarah Davis Williams	1376	526		
48424 Oct 26, 1989	"	Ella M.			Ev. H. Alford	1377	308		Deed Distribution Lot 41 Epton Chase Pt Lots 144 + 145 Chevy
48962 Oct 30, 1989	"	Haywood E.	etal		Lewis M. Balcombe etal	1377	559		
" "	"	Hester	etal		" " "	1377	559	3.31	acres = Pt Tract 12 prop of Bilder Creek Develop
49338 Oct 31, 1989	"	Gerald B.	etal		Agnes D. Howard	1377	849		
" "	"	Edwina S.	etal		" " "	1377	849		
50147 Nov 6, 1989	"	Kathy A.	Willie		L. J. Daniel	1378	590		Grant 2p. Lot 79 Bel Aire Estates
51821 Nov 15, 1989	"	Keith	etal		Donald Dilis etal	1379	640		
" "	"	Linda J.	etal		" " "	1379	640		Lot Augusta Rd.



# REVERSE or GRANTEE Index to Deeds — Greenville County, S. C.

REG. U. S. PAT OFFICE *CumCott* County Indexes Since 1888 An Identifying Trade Mark

 Open at Proper Tab according to First Letter or Letters of Name and refer to Buff Sub-Index sheet for page reference.

COTT FAMILY NAME INDEX No. 75 © 1949  
MADE BY THE COTT INDEX COMPANY, COLUMBUS, OHIO  
SOLD BY PHOTO COPY SUPPLY, MAULDIN, S. C.

(TT)

FILE NUMBER DATE OF RECORD	GRANTEES FAMILY NAMES	GIVEN NAMES ABCDEFGHIJ	GIVEN NAMES JKLMNO	GIVEN NAMES PQRSTUVWXYZ	GRANTORS	BOOK	PAGE	No. of Acres	BRIEF DESCRIPTION, LOCATION, ETC. ( Not Warranted )
52263 Nov 17 1989	Williams	Harold			Estate of Helen Gray <sup>By P. R.</sup>	1379	956		2 = 4 1/8 Acres Bates Sp. Need of Distribution Int Tract
52413 Nov 28 1989	"		Karen E		Rose C William	1380	714		Int lot 172 Brookfield W Sec
53481 Nov 29 1989	"	Billie S.			WPA An Le Glover An Le Glover Jones	1380	748	1.12	Check opp sp. Acres St Mark + Lincoln Rd
54742 Dec 5 1989	"	Christina G.			John N. Sigmare	1381	553		Lot 1 Old Anderson Rd.
55267 Dec 7 1989	"		Lois		Juanita Barton Anzy	1381	835		Int Lot Doe St
55266 Dec 7 1989	"		Lois		Willie R. Henderson	1381	837		Int Lot Doe St.
55265 Dec 7 1989	"		Lois		(B) Remonia Herbert	1381	839		Int Lot Doe St.
55264 Dec 7 1989	"		Lois		Helma Levant Logan	1381	841		Int Lot Doe St.
55263 Dec 7 1989	"		Lois		Velma St. Hingle	1381	843		Int Lot Doe St.
55262 Dec 7 1989	"		Lois		Emery Marion Levant	1381	845		Int Lot Doe St.
56266 Dec 14 1989	"		Mary L.	etal	Ralph W. Pope	1382	570		Terrace Lot 19 Citadel St. Kenmore
56763 Dec 18 1989	"			Sharon E.	Bradley B. Williams	1382	864		Dr + Sevier St Etn East Int Pt Lots 34, 35 + 36 Aberdeen
57779 Dec 27 1989	"		Juanita		Harold Lee Williams	1383	488		Durable power of attorney
57906 Dec 27 1989	"			Richard TV	Nancy Lea Williams	1383	574		Power of attorney
57905 Dec 27 1989	"		Nancy Lea		Richard De Lamar Williams	1383	577		Power of attorney
57819 Dec 27 1989	"	Lee Harold +	Juanita		Harold Lee Williams	1383	497		Orchard Acres Lot 15 74 Pt Lot 10 8 Orchard Dr

