

INDIRECT or GRANTEE Index to Deeds — Greenville County, S. C.

REG. U. S. PAT. OFFICE *Chas. McCall* County Indexes Since 1888 An Identifying Trade Mark

☞ Open at Proper Tab according to First Letter or Letters of Name and refer to Buff Sub-Index sheet for page reference.

COTT FAMILY NAME INDEX No. 75 © 1949
MADE BY THE COTT INDEX COMPANY, COLUMBUS, OHIO
SOLD BY WALKER, EVANS & COGSWELL CO., CHARLESTON, S.C.

(A)

FILE NUMBER	DATE OF RECORD	GRANTEES FAMILY NAMES	GIVEN NAMES ABCDEFGH	GIVEN NAMES IJKLMNO	GIVEN NAMES PQRSTUWXYZ	GRANTORS	BOOK	PAGE	No. of Acres	BRIEF DESCRIPTION, LOCATION, ETC. (Not Warranted)
	18877			M.						
	Jan 12, 1915	Young	Bernie	+	Robert A.	Residential Enter., etc	1014	577		Jainview Tp. Lots 1 + 2 (Barnes) Rd.
	19729	"			M-Elrath Ruth	Phillips Franklin Young	1014	937		Green Chick Spgs. Tp. Lots 2 + 3 Jainview Ave Holliston Rd.
	Feb 24, 1915	"			4 Mildred ^C	Thomas G. ^{PH} Crimes,	1016	387		Lot Co. Cosmopolis Rd. + "Carterburg" Sec. I"
	22942	"			Margaret + Ronnie	Justice Enter., etc	1017	669		Lot 6 Shuff Rd. Sh. "Oakview" Sec. II
	Apr. 4, 1915	"			Berita B. et al.	Sec. of Housing + Urban	1018	903		Lot 9 Cotswold Terrace. "Oakview" Sec. II
	25427	"			Esma	Willie Earl Mack Calvin Beasley	1019	489		Int. lot 9 Cotswold Terrace. Spartanburg High "Camelot"
	May 2, 1915	"			Marion + Duw W.	Jack E. Shaw Bldg.	1019	477		Lot 32 Col. Camelot Sh. + "Northwood Hills" Sec. III
	27625	"			Kenneth + Guyonne S.	William A. Vaughn	1019	806		Lot 140 Queensbury Rd.
	May 21, 1915	"			Sh. et al.	Kenneth Bengtson	1020	783		Lot 16 Birch Ct. "Beechwood Hills"
	28859	"			James E. et al.	"	1020	783		
	June 6, 1915	"			Karen H. et al.	Rose H. Coleman	1022	231	1.00	Rose Neely Ferry Rd.
	June 13, 1915	"			Louise C. et al.	"	1022	231		
	341	"			Lewis S. et al.	Charles Bennett et al.	1023	113		Lot 22 Naylor Lane "Staunton Place."
	July 3, 1915	"			Charles et al.	"	1023	173		
	"	"			Brenda B. et al.	"	1023	601		Pt. Lot 23 Naylor Ave "Lake Forest Place" Sec. I
	3086	"			Kenneth P. et al.	Marjorie B. Wade	1023	601		
	Aug 4, 1915	"			Jeannette P. et al.	"	1023	601		

INDIRECT or GRANTEE Index to Deeds — Greenville County, S. C.

(A) REG. U. S. PAT. OFFICE *Chas McCott* County Indexes Since 1888 An Identifying Trade Mark

Open at Proper Tab according to First Letter or Letters of Name and refer to Buff Sub-Index sheet for page reference.

COTT FAMILY NAME INDEX No. 75 © 1949
MADE BY THE COTT INDEX COMPANY, COLUMBUS, OHIO
SOLD BY WALKER, EVANS & COGSWELL CO., CHARLESTON, S.C.

FILE NUMBER DATE OF RECORD	GRANTEES FAMILY NAMES	GIVEN NAMES ABCDEFGH	GIVEN NAMES IJKLMNO	GIVEN NAMES PQRSTUVWXYZ	GRANTORS	BOOK	PAGE	No. of Acres	BRIEF DESCRIPTION, LOCATION, ETC. (Not Warranted)
7550 Sept. 19, 1915	Young			^{etal.} Victor C	^{inc.} Threast-Maxwell Enter.	1024	491	}	Lot 277 Del Norte "Luna" Del Norte Sec II
"	"			^{etal.} Yvonne B.	" "	1024	491		
7621 Sept. 22, 1915	"	Melvin, ^{etal.}			^{etal.} James Hartwell Cantrelle	1024	533	}	Lot 4 Blue Ridge Dr. "Burgiss Hill" Open Chick Spg. Tp.
"	"	Charles Baker, ^{etal.}			" "	1024	533		
8644 Oct. 1, 1915	"			^{etal.} Lewis D.	^{etal.} William A. Pitts, Jr.	1025	87	}	Lot 71 Pines Rd. "Woodale Court" Sec II
"	"			^{etal.} Louise C.	" "	1025	87		
14607 Dec. 4, 1915	"	M. ^{etal.}			Louise B. Miles	1028	112	}	Pinehurst Dr. (Kernwood Dr.) Kernwood Place Life Est. Lot 10 pt. lot 12 Lake Shore Dr. "Lake Lanier Dev" lot 1461 Lorna Boone Dr. & W.
14893 Dec. 9, 1915	"	Charlotte			^{of America, Inc.} Piedmont Council Boy Scouts	1028	346		
15245 Dec. 12, 1915	"	Melvin, ^{etal.}			^{etal.} James Hartwell Cantrelle	1028	670	}	Lot 4 Blue Ridge Dr. "Burgiss Hill" Open, Chick Spgs Jr. jurisdiction see bk 1024 pg. 533 Huffo.
"	"	Charles Baker, ^{etal.}			" "	1028	670		
15640 Dec. 16, 1915	"			Laura D.	Richard A. Donald H. Dice, ^{etal.}	1028	809	}	pt. Lot 31 University
18762 Jan. 23, 1916	"	^{etal.} Carl A.			^{inc.} Wade Hampton Properties	1030	569		
"	"	^{etal.} Delores D.			" "	1030	569	}	Lot Karen Dr.
18760 Jan. 23, 1916	"	^{ms.} Myrtle B.			Carl A. Young ^{etal.}	1030	571		
21422 Feb. 24, 1916	"	Dianne D.		William J.	Robert Wayne Stover, ^{etal.}	1031	994		Dr. & Snow St. Chick Spgs Tp. New Lot 30, Pt lot 31 Cow Poplar St. (Ave.) Piedmont Mfg. Co. Lot 47 Sec III (16) Piedmont

INDIRECT or GRANTEE Index to Deeds — Greenville County, S. C.

REG. U. S. PAT. OFFICE *Chas McCott* County Indexes Since 1888 An Identifying Trade Mark

☞ Open at Proper Tab according to First Letter or Letters of Name and refer to Buff Sub-Index sheet for page reference.

COTT FAMILY NAME INDEX No. 75 © 1949
MADE BY THE COTT INDEX COMPANY, COLUMBUS, OHIO
SOLD BY WALKER, EVANS & COGSWELL CO., CHARLESTON, S.C.

FILE NUMBER DATE OF RECORD	GRANTEES FAMILY NAMES	GIVEN NAMES ABCDEFGH	GIVEN NAMES IJKLMNO	GIVEN NAMES PQRSTUVWXYZ	GRANTORS	BOOK	PAGE	No. of Acres	BRIEF DESCRIPTION, LOCATION, ETC. (Not Warranted)
23159 Mar. 12, 1976	Young			John Howard ^{etal.}	Southland Properties ^{Inc.}	1032	912		Lot 113 Coach Hills Dr. "Coach Hills"
"	"			Spence ^{etal.}	"	1032	912		
24651 Mar. 29, 1974	"	Earl A. ^{etal.}			Wade Hampton Properties ^{Inc.}	1033	768		Lot Karon Dr. Panel 2. Wilson Plaza for original Deed bk 1030 pg. 567
"	"	Nelores D. ^{etal.}			"	1033	768		John St. (Ordeal) Int. Lot Cor. Glenn St. & St. Lin.
26123 Apr. 12, 1976	"	Henry Dorothy			Johnnie Mae Cunningham ^{etal.}	1034	537		Lot 14 Highway Dr. Lin. Pilgrimage in the land of St. Ignace Lot 9B Co. Highway Park Rd. &
27157 Apr. 25, 1974	"		H. +	Maguire ^{etal.}	Henry Gray Barrow ^{etal.}	1035	112		
30874 May 28, 1976	"			John Margaret	M. L. Jarrard	1037	60		Lot 173 Longwood Dr. "Westwood" side
31865 Jun 8, 1976	"			Larry Dale ^{etal.}	Andrew J. Jega	1037	551		
"	"			Dinda Kay ^{etal.}	"	1037	551		
33527 June 25, 1974	"	Bonnie Herbert + Mary			J. R. Stowe ^{etal.}	1038	652		Augusta Rd. Ranches Lot 48, Jony Hill St.
34071 Jul 2, 1974	"				Unnie Mae B. ^{etal.}	1040	871	7.91	Sec. 1 of "Charlie Clark Rd." "See I of Sugar Creek" Lot 304 M. Edlabrook Rd. Prop. Regime
5434 Aug 26, 1976	"	Alice R	+	Roger Richard	Louise L. Jesson ^{etal.}	1041	816		Unit 118 Longwood Hwy. "Lake Harbor"
5535 Aug 26, 1976	"				Redmond - Auguerin ^{etal.}	1041	865		Lot 17 Harbor Dr.
6046 Aug 31, 1976	"	Eugene		John Fredrick	Beneduo C. Sismo ^{etal.}	1042	148		Lot 79 Hwy 21, Greenbriar Hwy. Prop. Regime
7714 Sept. 20, 1976	"			James + Sandra	Melvin Leon Robb	1043	93		Unit 71 The Highlands
8654 Sept. 29, 1976	"	Anna Ruth			American Develop. Co. ^{a Pts.}	1043	670		

INDIRECT or GRANTEE Index to Deeds — Greenville County, S. C.

(B)

REG. U. S. PAT. OFFICE *Chas. McCatt* County Indexes Since 1888 An Identifying Trade Mark

Open at Proper Tab according to First Letter or Letters of Name and refer to Buff Sub-Index sheet for page reference.

COTT FAMILY NAME INDEX No. 75 © 1949
MADE BY THE COTT INDEX COMPANY, COLUMBUS, OHIO
SOLD BY WALKER, EVANS & COGSWELL CO., CHARLESTON, S.C.

FILE NUMBER DATE OF RECORD	GRANTEES FAMILY NAMES	GIVEN NAMES ABCDEFGHIJ	GIVEN NAMES JKLMNO	GIVEN NAMES PQRSTUVWXYZ	GRANTORS	BOOK	PAGE	No. of Acres	BRIEF DESCRIPTION, LOCATION, ETC. (Not Warranted)
11033 Oct 21, 1976	Young		L. et al. Kenneth		Ponderosa Chase a	1044	913		Lot 14 Backus Albion Rd "Ponderosa Chase" 1st fl.
"	"		Mary Patricia et al.		"	1044	913		"
12557 Nov 5, 1976	"	Charles	et al.		Wm. E. Smith, et al.	1045	727		Lot 27 Lammcreek
"	"	Doris G.	et al.		"	1045	727		"
13530 Nov 16, 1976	"		John R. et al.		William R. Dickerson et al.	1046	223		Unit 3-5 Town Park Hairy Prop. Regime
"	"		Meriam B. et al.		"	1046	223		"
"	"		Margaret M. et al.		"	1046	323		"
14122 Nov 22, 1976	"		Raymond L. et al.		Montgomery, Inc.	1046	615		Lot 20 "Powderhorn"
"	"		Dorothy R. et al. as Trustee		Betty G. Shroy et al.	1048	646		Trust Agreement for Virginia Ann Worrell
17331 Dec 29, 1976	"	Dorothy R.	et al.		Nancy G. Worrell et al.	1048	653		Trust Agreement for "Lucky Lee" et al.
20704 Dec 29, 1976	"		James H. et al.		James Cooley	1050	500		Lot 36 Oakhill Dr. "Lucky Lee"
20463 Feb 3, 1977	"		James H. et al.		Genove H. Bray	1050	504		Lot 34 + 35 Oakhill Dr. "Lucky Lee" Inc. I
22800 Feb 3, 1977	"	Carnell	Spence as Trustee		R. Lewis McJill et al.	1051	784		Lot + P Hollywood Dr Shroy for deed see # 1049 pg 646
25243 Feb 28, 1977	"	Dorothy R.	et al.		Betty G. Shroy et al.	1052	159		Trust Agmt. for Amy Jeanne
26261 Mar 4, 1977	"				Hattie Mae G. Jackson	1053	940		Int. 1 Acre Laurel Drive
April 7, 1977	"	Narsel							

INDIRECT or GRANTEE Index to Deeds — Greenville County, S. C.

7
(C)

REG. U. S. PAT. OFFICE *Chas McCatt* County Indexes Since 1888 An Identifying Trade Mark

Open at Proper Tab according to First Letter or Letters of Name and refer to Buff Sub-Index sheet for page reference.

COTT FAMILY NAME INDEX No. 75 © 1949
MADE BY THE COTT INDEX COMPANY, COLUMBUS, OHIO
SOLD BY WALKER, EVANS & COGSWELL CO., CHARLESTON, S.C.

FILE NUMBER DATE OF RECORD	GRANTEES FAMILY NAMES	GIVEN NAMES ABCDEFGHIJ	GIVEN NAMES KLMNO	GIVEN NAMES PQRSTUVWXYZ	GRANTORS	BOOK PAGE	No. of Acres	BRIEF DESCRIPTION, LOCATION, ETC. (Not Warranted)
26260 April 4, 1977	Young	Harold			Margaret y Messenburg	1053 942		Lot 1 Acre Laurel Drive
26259 April 4, 1977	"	Harold			Hattie Young et al	1053 944		Lot 1 Acre Laurel Drive
87371 Apr. 13, 1977	"		Margaret		Harold Young et al	1054 543		Lot 1 Acre Laurel Dr.
28485 Apr. 22, 1977	"	Edwin H.			Jeffrey L. Krueger	1055 192		Lot 14 Edward Forest Heights
"	"				" " "	1055 192		
"	"	Dorothy A			" " "	1055 192		
30618 May 11, 1977	"		Melvin R.	et al.	Solomon J. Cooper et al	1056 396		Lot 11 "Montieth Hgts." Montieth Cir.
"	"		Linda H.	et al.	" " "	1056 396		
32586 May 27, 1977	"	Judith + Richard S.		Buchanan Jeffrey Kaminiec	1057 440			Note: Etc. Sec. III Lot 268 Sadsbroke Rd. "De "Huntington"
32599 May 27, 1977	"			Roy C. J. Neuman Fisher Jr et al	1057 449			Lot 4 A/D Ponder Rd. Mt. JP.
62 Jul. 1, 1977	"	Acton			James A. Howard et al	1059 705	1.35	acs. Howard Rd. Blaney Forest"
3014 Jul. 28, 1977	"		Joe Dennis		Earl D. Pelbey, et al	1061 372		Lot 5 Lynch Dr. "Lincoln Slopes" Sec. I
4957 Aug. 15, 1977	"		John H. + Wanda H.		Clarence D. Whitman	1062 536		Lot 19 Rawood Dr. "Sunny "South Forest Etc."
5676 Aug. 17, 1977	"	Burtha		William K. Inc. of Housing + Urban	1063 144			Lot 138 Pinefield Dr. Pb. Inc."
10358 Sept. 30, 1977	"		Nannie		Daniel Berger, et al	1065 970		Lot 50 Crosby Cir. "Paramount
10798 Oct. 5, 1977	"	George Jr.		Sarah	George Young as Tr.	1066 249	3.65	acs. access Rd. Stone Jr.
11741 Oct. 13, 1977	"			Marrell R.	Paul Alvarez	1066 737	4.2	acs. Near Casanova Head

INDIRECT or GRANTEE Index to Deeds — Greenville County, S. C.

7

(C)

REG. U. S. PAT. OFFICE *Chas. M. Catts* County Indexes Since 1888 An Identifying Trade Mark


Open at Proper Tab according to First Letter or Letters of Name and refer to Buff Sub-Index sheet for page reference.

COTT FAMILY NAME INDEX No. 75 © 1949
MADE BY THE COTT INDEX COMPANY, COLUMBUS, OHIO
SOLD BY WALKER, EVANS & COGSWELL CO., CHARLESTON, S.C.

FILE NUMBER DATE OF RECORD	GRANTEES FAMILY NAMES	GIVEN NAMES ABCDEFGH	GIVEN NAMES IJKLMNO	GIVEN NAMES PQRSTUVWXYZ	GRANTORS	BOOK	PAGE	No. of Acres	BRIEF DESCRIPTION, LOCATION, ETC. (Not Warranted)
11742 Oct. 13, 1977	Young				Terrill R. Paul J. Alvarez, Co. In.	1066	738	1.1	Ac. Near Casanova Head
14716 Nov. 10, 1977	"	Denise H.	+		Steven M. Cecil Lee Hearheart, et al	1068	250		Lot 224 Orchard Acc. Dec. III Fairview Tp.
15880 Nov. 22, 1977	"	Bessie Carroll	+		Robert A. Maggie Garrett Seake	1068	851		Lot 3 Bryson Rd. "Kendal Green"
16778 Nov. 30, 1977	Yongue	Francis	+	Nancy et al	Steven N. Coker, et al	1069	393		Lot 19 Kendal Green Dr.
16978 Dec. 2, 1977	Young			Lloyd D. et al	Frances G. Entaler	1069	559		Lot 22 "Dovetree"
" "	"			Pauline G.	" "	1069	559		
17132 Dec. 5, 1977	"			Mark R.	James A. Howard, et al	1069	604	1	mt. J.P. ac. Howard Rd., Glassy "Carter, Grove"
18589 Dec. 19, 1977	"			Mary E.	Raymond Doyle R. Peace	1070	442		Lot 11, Joycroft Rd., Sec I
19478 Dec. 29, 1977	"			Katrina L. + Randy L.	Martha C. Woodruff	1070	961		Lot 66 "King Acres"
19975 Jan. 4, 1978	"	Annelle M.	+	Jimmy R.	Robert S. Hates, et al	1071	256		Lot 132 Dalwood Dr. Dr. also easement
21345 Jan. 18, 1978	"	Coleman S.			Dee A. Smith	1072	71		Lot cor. Laurens Rd. + Lyncamore
21704 Jan. 20, 1978	"	Carol D.			N. L. Christopher et al	1072	319	1.66	Acc. Fairview Rd. Fairview Tp. "H. G. Taylor"
22693 Feb. 1, 1978	"			Meriam	Richard B. Spainhour, et al	1072	926		Lot 7 Mauldin Cir. Rd. from Tp.
23511 Feb. 9, 1978	"			John R. et al	John M. Kern	1073	431		Lot 4 = 4.75 Acres Old Stone
23508 Feb. 9, 1978	"			John A. et al et al	Richard Shirley Buchanan et al	1073	424		Agree.
" "	"			Meriam B.	" " "	1073	424		
20298 Jan. 6, 1978	Yongue			Nancy W. et al	Roper Mountain Associates	1071	513		Certificate + Agreement of Limited Partnership

INDIRECT or GRANTEE Index to Deeds — Greenville County, S. C.

REG. U. S. PAT. OFFICE *Chas McClellan* County Indexes Since 1888 An Identifying Trade Mark

 Open at Proper Tab according to First Letter or Letters of Name and refer to Buff Sub-Index sheet for page reference.

COTT FAMILY NAME INDEX No. 75 © 1949
MADE BY THE COTT INDEX COMPANY, COLUMBUS, OHIO
SOLD BY WALKER, EVANS & COGSWELL CO., CHARLESTON, S.C.

7
(D)

FILE NUMBER DATE OF RECORD	GRANTEES FAMILY NAMES	GIVEN NAMES ABCDEFGHIJ	GIVEN NAMES JKLMNO	GIVEN NAMES PQRSTUVWXYZ	GRANTORS	BOOK	PAGE	No. of Acres	BRIEF DESCRIPTION, LOCATION, ETC. (Not Warranted)
23909 Feb. 14, 1978	Young			Maggie R. ⁺ Punk Junior	James W. Skelton, Jr., <i>etal</i>	1073	622		(Grace St.) Lot 39 Brunson St.
26406 Mar. 9, 1978	"			Margaret ^{A.} + Rennie O.	William C. Hughey	1075	34		Sec. II Lot 40 "Hazelwood Estate"
26579 Mar. 10, 1978	"			Janice P.	Kenneth M. Ludwig, <i>etal</i>	1075	151		Lot 24 "Sheffield Forest"
26525 Mar. 10, 1978	"	<i>etal</i> Gregory A.			Bob Maxwell Beldrahe	1075	119		Lot 21 "Woodharbor"
"	"	<i>etal</i> Betsey R.			" " " "	1075	119		
31163 Apr. 21, 1978	"			ROBERT H.	Marlene R. Young	1077	543		Rd. Home Tp. Int 5 Acres Cor Old Georgia Rd. + County
33093 May 8, 1978	"			Hermann William + ^{Marie} Martha	George S. Hammonds	1078	772		Lot Bates Tp.
35962 June 1, 1978	"			Beatrice M. +	Robert S.	1080	203		Lot 116 Bunker Hill Rd. "Canebrake" Sec I
35995 June 1, 1978	"			Billy L. + ^{Johnson} Marybun	Ronald S. Kilbaugh, <i>etal</i>	1080	218		Lot 105 Brook Bend Rd. "Holly Springs"
37502 June 14, 1978	"			John R. <i>etal</i>	Margaret M. Young	1081	190		Quit Claimed Int, Unit 3 of Town Park Horiz. Prop. Regim
"	"			Meriam B. <i>etal</i>	" "	1081	190		
37589 June 14, 1978	"			Willie Mae	Virginia B. Mann S/A Westminster Co. & N.C. Corp.	1081	216		Place Haven Sec. I Lots 65 + 67 Pine Dr. chich
38480 June 22, 1978	"			Willbert	Westminster Co. Inc.	1081	694		Lot 143 "old land"
1403 July 14, 1978	Young			Alenda H. ⁺ James E.	Chanticker Real Estate, <i>Inc.</i>	1083	155		Sec. III Lot 222 Lowood Ln. "Chanticker" Divilla
3601 Aug. 2, 1978	"			John R.	Harley D. Green, <i>etal</i>	1084	508		Lots 129 + 130 Sec. II "Bellingham" Clarendon Ave. "Dana Douci"
6390 Aug. 28, 1978	Young			William E.	Anna Belle W. Young	1086	193		Lot 275 Buncombe Rd. +

INDIRECT or GRANTEE Index to Deeds — Greenville County, S. C.

7

(D) REG. U. S. PAT. OFFICE *Chas McCott* County Indexes Since 1888 An Identifying Trade Mark

Open at Proper Tab according to First Letter or Letters of Name and refer to Buff Sub-Index sheet for page reference.

COTT FAMILY NAME INDEX No. 75 © 1949
MADE BY THE COTT INDEX COMPANY, COLUMBUS, OHIO
SOLD BY WALKER, EVANS & COGSWELL CO., CHARLESTON, S.C.

FILE NUMBER DATE OF RECORD	GRANTEES FAMILY NAMES	GIVEN NAMES ABCDEFGHIJ	GIVEN NAMES JKLMNOPQ	GIVEN NAMES RSTUVWXYZ	GRANTORS	BOOK	PAGE	No. of Acres	BRIEF DESCRIPTION, LOCATION, ETC. (Not Warranted)
8466 Sept. 15, 1978	Young	Diene, Sportswear, Inc.			Outlaw Industries, Inc.	1087	391		Sub-Lease Agreement Sec I
8934 Sept. 19, 1978	"			Royal B. IV	V. David Horne, Jr. et al	1088	98		Lot 17 Westwood Dr. "Westwood" Valley Ests."
11138 Oct. 6, 1978	"		Melissa J.		Liberty Life Insurance Co.	1089	463		Lot 37 Green Valley Dr. "Green Hills, sec III"
14188 Nov. 6, 1978	"			Yvonne S.	Kenneth E. Young	1091	383		Int. Lot 140 Queensburg Rd. "Northwood Austin Tp.
15401 Nov. 16, 1978	"	Herbert Randel			James P. Austin	1092	58		Lot 4: 2.15 Acs. Stokes Rd.
16712 Nov. 30, 1978	"	Carolyn E.			Realistic Builders, Inc. A/K/A Eugene F. Anders, Jr.	1092	822		Lot 13 Rawood Dr. "Sunny Slopes" Sec I Tp.
18854 Dec. 21, 1978	"	Bobby R. + Janice H.			Eugene F. Anders, et al	1094	181	1.06	Acs.: Lot 2 S. G. Hwy. 101 O'Neal Dr. Also easement
18928 Dec. 22, 1978	"	Coleman, Enterprise s), Inc. etal			Coleman S. Young	1094	225		Lot. Cor. Laurens Rd. + Dycamore
22743 Feb. 2, 1979	"		James Michael		Albert J. Lieberman, et al	1096	467		Lot 92 "Sunny Slopes" Sec. I
"	"		Judith Ann		" " "	1096	467		
23481 Feb. 13, 1979	"			etal	Master - For Larry Mitchell Kimbrell				Rd. "East Summitt View"
23464 Feb. 13, 1979	"			Ruby C.	Frank P. McHowan, Jr.	1096	839		lots 9, 10, 11 + pt. Lot 8 Bramlett
"	"		George D.		Threath Enterprises, Inc.	1096	835		Lot 18 (3.18 Acs.) Moore Court "Batonville Forest" Sec. II
"	"		Heraldine		" " "	1096	835		
26634 Mar. 19, 1979	"		James F. + Pam		Thelma P. Thomason	1098	673		G'ville Tp. Lot 109 Cole Rd. "Camilla Park"
28624 Apr. 4, 1979	"		Katherine S.		Arnold E. Mullinax	1099	902		Lot 15 + pt. lot 16 "Dixie Hpts." Acres "Austin Tp.
30509 Apr. 19, 1979	"	Hattie Mae			Robert Lewis Bryson	1100	881		Lot 74 Benson Street, "Huntington"

INDIRECT or GRANTEE Index to Deeds — Greenville County, S. C.

(E)

KEYS PRINTING CO., GREENVILLE, S. C.

Open at Proper Tab according to First Letter or Letters of Name and refer to Buff Sub-Index sheet for page reference.

FILE NUMBER DATE OF RECORD	GRANTEES FAMILY NAMES	GIVEN NAMES ABCDEFGH	GIVEN NAMES IJKLMNO	GIVEN NAMES PQRSTUVWXYZ	GRANTORS	BOOK	PAGE	No. of Acres	BRIEF DESCRIPTION, LOCATION, ETC. (Not Warranted)
33404 May 15, 1979	Young	Cynthia H.	Kenneth E.		Curtis G. Bruce, et al	1102	544		Lot 29 Longgreen "Forest Heights" right to use well
33959 May 21, 1979	"	A.C.			J. T. Black, et al	1102	945		Lot Stenhouse Rd. Manton reserve orig. in Ord Bb. 875 Pg. 83
34210 May 22, 1979	"	A.G.			J. T. Black, et al a Pto.	1103	74		Cancellation of Bond for Title for Dec. 10
35450 June 1, 1979	"		Synda J.	Richard W.	Devinger Rd. Land Co. for Willie H. Hargis	1103	791		Lot 179 "Devinger Place"
36522 June 8, 1979	"	Edward			George F. Miller Greenville County Tax Col.,	1104	413		Lot Baptist St.
36679 June 11, 1979	"	Eleanor L.	Kenneth R.		Donnie Ray Alley, et al	1104	551	2.6	Ac. St. Mark Rd.
37708 June 20, 1979	"		Linda Louett Jr.		New South Realty Co. ^{Inc. et al}	1105	142		Agreement
37842 June 20, 1979	"		Linda Louett		Carroll B. Song, et al	1105	200		Tract
38800 June 28, 1979	"	et al Homer			John D. Temple, et al	1105	688		Lot 49 Antioch Church Rd. "Idlewild"
" "	"	et al Agnes R.			" " "	1105	688		
53 July 2, 1979	"	et al Helenda H.	James E.		Shanticker Real Estate, ^{Inc. et al}	1105	873		Sanitary Sewer Flow Agree. D'ville
456 July 5, 1979	"	Delia M.		Robert H.	W. Walter Bowers, Jr. ^{et al}	1106	116		Lot 194 "Westwood" Sec. III
609 July 6, 1979	"		Linda L.		First Piedmont Mtg. Co. ^{et al}	1106	258		Lot 2 "Rocky Creek Acres" Sec. I
2552 July 23, 1979	"			Stephen M.	Linda S. Young	1107	481		Lot. Lot 2 "Rocky Creek Acres" Sec. I County
3243 July 27, 1979	"		Linda L.		Rocky Creek Sec. II	1	317		Dedication of Road & Street to D'ville
3150 July 27, 1979	"		Leigh W.		Kenneth A. Young	1107	958		Lot 178 Hunt Dr. "Avon Park"

INDIRECT or GRANTEE Index to Deeds — Greenville County, S. C.

(E)

KEYS PRINTING CO., GREENVILLE, S. C.

Open at Proper Tab according to First Letter or Letters of Name and refer to Buff Sub-Index sheet for page reference.

FILE NUMBER DATE OF RECORD	GRANTEES FAMILY NAMES	GIVEN NAMES ABCDEFGHIJ	GIVEN NAMES JKLMNO	GIVEN NAMES PQRSTUVWXYZ	GRANTORS	BOOK	PAGE	No. of Acres	BRIEF DESCRIPTION, LOCATION, ETC. (Not Warranted)
3846 Aug 1, 1979	Young	Edwin H. et al			Charles S. Messer, et al	1108	416		Lot 29 Kenilworth Ct. & Imperial Dr. - "Wellington Green"
"	"	Dorothy A. et al			"	1108	416		Butler Dr. "Kendal Green"
6910 Aug 27, 1979	Young	Francis Carroll			Nancy Young	1110	194		Lot 19 Kendal Green Dr. Sec. III
7511 Aug 31, 1979	Young	Eleanor S. et al			Willie James McDonald S/C Carol City Legal Company, Inc.	1110	589		Lot 9 Ledford Dr. "Fairfield Acres"
8213 Sept 7, 1979	Young		Kenneth D. et al		Caroline Land Co. Inc.	1110	972		Lot 28 Anders Ave. Knollwood Hpts Sec I
"	"		Marie J. et al		"	1110	972		
8212 Sept 7, 1979	Young	Floyd et al			Raymond S. Duff	1110	974		Lot 106 Newgate Dr. Bellingham Sec II
"	"	Alma J. et al			Epic. W/W of China H. Allen	1110	974		
10461 Sept 26, 1979	"	Carol, et al			S.C. National Bank	1112	285		Hiville Tp. 8 Lots + pt. Lot 1 Tallulah Dr. Park Creek Springs Tp. Greer
12226 Oct 11, 1979	"	Eugene Allen et al			J. W. Stokes, et al	1113	412		Fr. Lot 24 S. Main St. "Cannon"
12515 Oct 15, 1979	Young	Eugene & Lucille H			Charles C. Lee et al	1113	548		"Woodledge" Sec. II Lot 25 Woodland Ct.
21085 Jan 4, 1980	"			Sylla	Helen F. Perry et al	1118	382		Life Est. (Walcat St.) Lot. Lots 31 + 32 Poplar St.
21084 Jan 4, 1980	Young			Sylla	Peggy Young, et al	1118	383		St. (Now Walcat St.) Life Estate - Lot. Lots 31 + 32 Poplar
21082 Jan 4, 1980	Young			Sylla	John G. Young, Jr.	1118	386		(Walcat St.) Life Estate - Lot. Lots 31 + 32 Poplar St.
21588 Jan 10, 1980	Young			William J.	Richard A. Luben	1118	753		"East Park" Bond for Little - Lot 139 Blk. H
23469 Jan 30, 1980	Young			Royal B.	Robert D. Peeler, et al	1119	877		Also int. Basement Hiville Tp. Lot Augusta Rd. (U.S. Hwy. 25)

INDIRECT or GRANTEE Index to Deeds — Greenville County, S. C.

KEYS PRINTING CO., GREENVILLE, S. C.

Open at Proper Tab according to First Letter or Letters of Name and refer to Buff Sub-Index sheet for page reference.

FILE NUMBER DATE OF RECORD	GRANTEES FAMILY NAMES	GIVEN NAMES ABCDEFGHIJ	GIVEN NAMES IJKLMNO	GIVEN NAMES PQRSTUVWXYZ	GRANTORS	BOOK	PAGE	No. of Acres	BRIEF DESCRIPTION, LOCATION, ETC. (Not Warranted)
26964 Mar. 10, 1980	Young		E. Kathleen		Katie Emery	1121	872	1	Driveway R/W Acres Saluda Sp. also
29752 Apr. 7, 1980	"		S. Linda	M. Stephen	Linda Lovett Young	1123	589		Sec II Lot 1 Rocky Creek Acres
31508 Apr. 25, 1980	"	Alice Ruth et al	+	Roger	Billy C. Brown	1124	611		"Cambridge Park" Pt. Lot 76 Wedford Drive
31602 Apr. 28, 1980	"	Harvill A.			John Dugley Associates Amely Debrah P. Webster	1124	712		Gen. Partnership Agreement Regime Pelham Rd.
33507 May 19, 1980	"	Anna S.			Debrah P. Brown	1126	26		Unit 12-D Briarcrest Horiz Pkwy Sec II Maudlin
33944 May 23, 1980	"	Flourance			et al Doyle R. Holliday	1126	305		Lot 15 Chestnut Rd. Montclair
36366 June 23, 1980	"		H. Jacqueline	+	Lawrence S. Joseph D. Beck, et al	1127	897	3.27	Acres Augusta Rd. Gurston St. Blk. 2
733 July 10, 1980	"		Philes Lynn	+	Robert Mary E. Moore	1128	943		Bond for Title Pt. Lots 5+6 Ridge Dr.
1294 July 16, 1980	"				Pearley, et al Mattie D. Free	1129	294		R/W 50 ft. Proposed St. Lake Lake Ridge Dr.
1292 July 16, 1980	"				Pearley Janie Dial Rice	1129	292		R/W over a 50 ft. Proposed St.
1293 July 16, 1980	"				Pearley Janie Dial Rice	1129	293	0.50	acs. Tract
3135 Aug. 1, 1980	"				John H. et al Grace M. Baker	1130	335		Lot 7 + pt lot 14 M ^E Daniel Ave + Crescent Court
" "	"				Janie J., et al " " "	1130	335		
6085 Aug. 28, 1980	"			Lee Richard	Jimmy W. Wooten, et al	1132	102	2.57	Highland Sp. acres Jug Factory Rd. (Wings Rd)
6341 Aug. 29, 1980	"	David L. et al			Murray M. Curry, et al	1132	254		Lot 6 Old Easley Bridge Rd. "Gown Estate"
" "	"	Gloria L. et al			" " " "	1132	254		

INDIRECT or GRANTEE Index to Deeds — Greenville County, S. C.

(F)

KEYS PRINTING CO., GREENVILLE, S. C.

Open at Proper Tab according to First Letter or Letters of Name and refer to Buff Sub-Index sheet for page reference.

FILE NUMBER DATE OF RECORD	GRANTEES FAMILY NAMES	GIVEN NAMES ABCDEFGHIJ	GIVEN NAMES JKLMNO	GIVEN NAMES PQRSTUVWXYZ	GRANTORS	BOOK	PAGE	No. of Acres	BRIEF DESCRIPTION, LOCATION, ETC. (Not Warranted)
8340 Sept. 16, 1980	Young		etal Kenneth P.		Wildaire - Merry Oaks Pk.	1133	480		Unit 27-B Wildaire - Merry Oaks Hair Prop Ray.
" "	"		etal Jeanette P.		" " " "	1133	480		
11672 Oct. 14, 1980	"	George & Mary Lee			Charles J. Spillane Sec. of.	1135	425		Village Sec. 5 Lot 51 Tenth St. Judson Mill
12749 Oct. 23, 1980	"		Mary Louise		Housing & Urban Dev. management, Inc.	1136	35		Lot 113 Paramount Park
13619 Oct. 30, 1980	"		etal Larry L.		Merrell Lynch Relocation	1136	426		Lot 38 Chisolm Trail "Parkins Lake" Sec. 2 Butler Tp.
"	"		etal Jean H.		" " "	1136	426		
13620 Oct. 30, 1980	"		etal Larry L.		by atty - in - fact Thomas R. Huguenin Sallie C. Huguenin	1136	427		Dist Claim Int. Lot 38 Chisolm Trail "Parkins Lake" Sec. 2 Butler Tp.
"	"		etal Jean H.		" " "	1136	427		
13881 Nov. 3, 1980	"	Arne B.	James B.		a Hs. Trollingwood Realty Co.	1136	652		Lot 64 Trollingwood Sec. 2 Mayfair Ests.
15188 Nov. 17, 1980	"		Trustee John R.		James D. Price et al	1137	399		Pl. lots 12 & 11 Tiffany Dr. "Cherokee Park" Bond for Title - Pl. lot 24-5 Sville
17208 Dec. 8, 1980	"	Carol N. et al			J. B. Drake	1138	635		Lot 6 Woodcliff Ct. Woodcliff
17644 Dec. 12, 1980	"	Charlene C. &		Paul B.	Shelley - Chapman Const. Inc.	1138	810		
22468 Feb. 6, 1981	"	Christine L.	&	William N.	etal Raymond C. Blankenship	1142	339		Pl. lot 161 Skyland Dr. Wonderland Range
"	"			etal Susan A.	" " " "	1142	339		
29008 Apr. 15, 1981	"	Carol N. et al			Charles E. Gibreath, Jr.	1146	343		Hq. to. Pl. lot 13 Bunt Ave "Oaklands Village"
29664 Apr. 22, 1981	"			Walter Gray	R. W. Ross	1146	756		Lot 158 (#9) Branch St "Green Mill

INDIRECT or GRANTEE Index to Deeds — Greenville County, S. C.

7

(G)

KEYS PRINTING CO., GREENVILLE, S. C.

Open at Proper Tab according to First Letter or Letters of Name and refer to Buff Sub-Index sheet for page reference.

FILE NUMBER DATE OF RECORD	GRANTEES FAMILY NAMES	GIVEN NAMES ABCDEFGHIJ	GIVEN NAMES JKLMNOPQ	GIVEN NAMES RSTUVWXYZ	GRANTORS	BOOK	PAGE	No. of Acres	BRIEF DESCRIPTION, LOCATION, ETC. (Not Warranted)
30194 Apr. 29, 1981	Young				Terrill R. Paul Alvarez as Tr.	1147	116	.6	acc S.C. Hwy 15 & unnamed Rd
31647 May 13, 1981	"			James E.	Wilbur B. Simmons	1147	992		Power of Attorney Plant
31953 May 15, 1981	"	Charles		et al	Larry Carper	1148	162		Lot 36 abney mill "Poinsett"
309 July 2, 1981	"				Sarah B. William H. Mellman et al	1151	171		Lot 34 East Park Ave. Memorandum of Real Estate Contract
2356 July 28, 1981	"	Harry A.		Pauline J.	Anne Mae Smith Ind. & Adm.	1152	479		Part of Lot 24 Parliament Rd. Merrifield
2382 July 28, 1981	"	Charles A.		Sarah A.	William S. Hunter, et al	1152	490		Lot 47 Bluff Dr. Kennedy Park
3738 Aug. 10, 1981	"	Carol N.		et al	Margaret C. Gilreath	1153	311		Lot 2 Keowee ave.
6704 Sep. 14, 1981	"	Elizabeth C.			Jimmie C. Williams	1154	989		Power of attorney
7693 Sept. 25, 1981	"			Jeffrey R. & Joni H.	Westminster Co. Inc.	1155	737		Lot 14 Verdun Este. map III
10092 Oct. 22, 1981	"			et al Kenneth S.	R. A. Bailey, et al	1157	144		Lot 14 Lanford St. Westmoreland Circle Green
"	"			et al Karen H.	" " " " "	1157	144		
10806 Oct. 30, 1981	"	Coleman L. Jr.			Rosamond Enterprises, Inc.	1157	575		Lot 220 Canebroke II
11796 Nov. 11, 1981	"	Bud, Jr.			Stephen L. McNeely	1158	174		Lot 12 Sumter St.
12069 Nov. 16, 1981	"			Jane T.	Roy C. Young	1158	415		Power of Attorney
12068 Nov. 16, 1981	"				Roy C. Jane T. Young	1158	427		Power of Attorney
17226 Feb. 2, 1982	"				Washington Nellie Pearl Young, Exec.	1161	760		2 Acres, also 1 Ace

INDIRECT or GRANTEE Index to Deeds — Greenville County, S. C.

(G)

KEYS PRINTING CO., GREENVILLE, S. C.

Open at Proper Tab according to First Letter or Letters of Name and refer to Buff Sub-Index sheet for page reference.

FILE NUMBER DATE OF RECORD	GRANTEES FAMILY NAMES	GIVEN NAMES ABCDEFGHIJ	GIVEN NAMES JKLMNOPQ	GIVEN NAMES RSTUVWXYZ	GRANTORS	BOOK	PAGE	No. of Acres	BRIEF DESCRIPTION, LOCATION, ETC. (Not Warranted)
18153 Feb. 12, 1982	Young		Mildred Jane		Myrtle R. Young	1162	411		General Power of Attorney
22252 Apr. 5, 1982	"		Lucille J.		David Young et al	1164	987		Bluff Dr. Kennedy Park Grant 29. Quit Claim Aerial Lot 63
22253 Apr. 5, 1982	"		Lucille J.		Hunter Lee Young et al	1164	988		Kennedy Park Grant 29. Quit Claim - Lot 63 Bluff Dr.
24113 Apr. 29, 1982	"		Jacqueline H. Terry L.		Gerald R. Blair Real Estate, Inc.	1166	123		Sec. 11 Grant TP. "Lot 195 Rockvale Dr. "Rockvale"
24170 Apr. 29, 1982	"		Joe F.		Carolina Builders & Realty, Inc.	1166	152		Highland Lot 12 Florida Ave. Blk L
25073 May 11, 1982	"	Gladys			James A. Donald et al	1166	725	2.29	acres = Lot 5 Also Int. in Drive
28117 June 15, 1982	"		Nancy A.		Westminster Company, Inc.	1168	637		Lot 7 Boling Court
28529 June 21, 1982	"		Marion Justice, Jr.		Lena Pegue Young	1169	17		Power of Attorney
28530 June 21, 1982	"		Marion Justice, Jr.		Marion J. Young	1169	21		Power of Attorney
2615 Aug 2, 1982	"	Angela E.			Cathy D. Shelton	1171	289		Lot "Cherokee Park"
3512 Aug 11, 1982	"	Carol Nelson			J. B. Drake	1171	988		Pt. lot 24-5 (#123) Keowee Ave.
4010 Aug 17, 1982	"		Mae Frances Wilbert		Hadiye Y. Crawford	1172	346		Lot 17 Mooremont Ave.
4962 Aug 30, 1982	"	Carolyn H. Merrill H.			Perry T. Hood, Jr.	1172	988	6.5	TP. Acs. Mc Cauley Mill Rd. Bates
11145 Nov. 5, 1982	"	Billie J.			Julia Ward	1176	750		Power of Attorney
14611 Dec. 16, 1982	"		Meriam B.		John R. Young	1179	8		Sec. 2 Simpsonville Lots 129 & 130 Bellingham
16341 Jan. 4, 1983	"	Coleman L.	Julia B.		Coleman Young Enterprises, Inc.	1180	262	.35	Acres

INDIRECT or GRANTEE Index to Deeds — Greenville County, S. C.

KEYS PRINTING CO., GREENVILLE, S. C.

Open at Proper Tab according to First Letter or Letters of Name and refer to Buff Sub-Index sheet for page reference.

(H)

FILE NUMBER DATE OF RECORD	GRANTEES FAMILY NAMES	GIVEN NAMES ABCDEFGH	GIVEN NAMES IJKLMNO	GIVEN NAMES PQRSTUVWXYZ	GRANTORS	BOOK	PAGE	No. of Acres	BRIEF DESCRIPTION, LOCATION, ETC. (Not Warranted)
17537 Jan 18, 1983	Young		Larry K. & Sheila M.		Donald H. Messer <i>etal</i> FKA Emily Ann Vaughn	1181	22	1.4	Strip Bates Tp. Acres M.E. Cleve Dr., also Bdg. Rd. Austin Tp.
17857 Jan 20, 1983	"		John Gordon		Emily V. Young	1181	211		Plt. 3. 785 Acres off Anderson
18456 Jan 28, 1983	"		James R.		M.E. Elrath & Tucker, Inc.	1181	478		Lot 7 "Cameron Woods"
"	"		Kay M.		" " " "	1181	478		
20014 Feb. 11, 1983	"	Byron Q			Katie Emery <i>etal</i>	1182	469	1.21	Easement Saluda Tp. Acres. Beaver Dam Rd. also
19956 Feb. 11, 1983	"			Ronnie D.	Michael Harold Savage	1182	448		Lot 28 Sec. 2 Lakeview Terrace
22696 Mar. 10, 1983	"	Horace J.			Princella Dawkins	1184	157	3.0	Acres. Gray Rd. Dunklin Tp.
"	"	Drucilla A.			" " " "	1184	157		
26127 Apr. 8, 1983	"	Coleman L.	Julia B.		C + C Center Properties <i>etal</i> a Gen. Pts.	1186	100	0.47	Easement Ac. R/W Bramlett Rd. also Parker Rd. Hillandale Estd.
26887 Apr. 15, 1983	"		Mildred C.		Eleanor B. Troutman	1186	479		Lots 1, 2, Pt. 3 Cr. Jervey Rd. & South
29570 May 9, 1983	"		James H. Dr. <i>etal</i>		Imogene D. Bridges	1187	909		Lot 14 Del Norte Rd Del Norte Estate Sec 4
"	"		Janis S. <i>etal</i>		" " " "	1187	909		
31346 May 24, 1983	"		Melissa J.		Dr. & Co. Exec. <i>etal</i> Hugh B. Croxton, Jr.	1188	797		"Huntington" Lot 67 R/W Huntington Rd.
31924 May 27, 1983	"		Marty L. <i>etal</i>		Mrs Eugene Drayton <i>etal</i>	1189	54		Lot 52 Rochester Dr. Terrace Gardens
"	"		Julia S. <i>etal</i>		" " " "	1189	54		

- OVER -

INDIRECT or GRANTEE Index to Deeds — Greenville County, S. C.

KEYS PRINTING CO., GREENVILLE, S. C.

Open at Proper Tab according to First Letter or Letters of Name and refer to Buff Sub-Index sheet for page reference.

FILE NUMBER DATE OF RECORD	GRANTEES FAMILY NAMES	GIVEN NAMES ABCDEFGHIJ	GIVEN NAMES JKLMNO	GIVEN NAMES PQRSTUVWXYZ	GRANTORS	BOOK	PAGE	No. of Acres	BRIEF DESCRIPTION, LOCATION, ETC. (Not Warranted)
32118 May 31, 1983	Young		J Michael et al		Joe F. Young	1189	168		Lot 12 S. Florida Ave Blk L Highland Sub.
"	"		Malinda C et al		" "	1189	168		
35335 June 27, 1983	"	Alice D. + Keith E.			James J. Thomas	1191	193		Lot 36 Edwards Forest Heights Augusta Road Ranch
309 July 5, 1983	"	Daniel R. + Jimmie Lee			James Edward Chubb, Jr.	1191	704		Pl. lots 203 + 204 Old Augusta Rd. Allorney
1452 July 14, 1983	"	Gertrude W			Ronald D. Young	1192	366		General Durable Power of Attorney See Deed Bk 1192 pg 366
3010 July 27, 1983	"	Gertrude W.			Ronald D. Young	Re Record 1193	146		General Durable Power of attorney Park Hwy. Prop. Reg. Quitclaim Int. Unit 3-J. Town
3288 July 29, 1983	"		John R.		Meriam B. Young	1193	296		
8538 Sept 13, 1983	"		Laverne S.		In Marine Fee Loan of etc Master W. Daniel Yarbrough	1196	191		8790 Rutherford Rd "Hudson" Subdiv. prop. Repts Int Unit No 27-13 Wildaire-Murray Int pt lot 33 Dupel Ave, Lake Forest Ests.
8701 Sept 14, 1983	"		Janette P.		Kenneth P. Young	1196	248		Lot 180 W. Belvedere Rd. South
8766 Sept 14, 1983	"		Kenneth P.		Janette Petty Young Assoc.	1196	265		Lot 63 Baxter St. Nickaltonville Sec 3
10778 Sept 30, 1983	"		Marie H. + Rickey B.		First Federal Savings + Loan Olivia Martin for Willie Henry	1197	519		Int lot 47 (16) Piedmont St (Que) Greenfields
11282 Oct 5, 1983	"	Edward			City Delinquent Tax Collector	1197	855		Int. lot 27 Malpin St. Sec 3 Sec 3 for Orig see Deed Bk 1200 pg 417
15680 Nov 14, 1983	"	Gracie Dianne Oliver			William J. Young	1200	417		Int. lot 47 (16) Piedmont St (Que) Greenfields
17250 Nov 29, 1983	"		Mary L.		Mary G. Bryan	1201	443		Int. lot 27 Malpin St. Sec 3 Sec 3 for Orig see Deed Bk 1200 pg 417
17747 Dec 2, 1983	"	Gracie Diane Oliver			William J. Young	Re-Record 1201	857		Int. lot 47 (16) Piedmont St (Que) Data also in Deed Bk 1200 pg 417
18703 Dec 12, 1983	"		Jacqueline Butler		Broadus E. Young	1202	320		Int lot 65 + 64 Knox St. Glendale

INDIRECT or GRANTEE Index to Deeds — Greenville County, S. C.


 Open at Proper Tab according to First Letter or Letters of Name and refer to Buff Sub-Index sheet for page reference.

FILE NUMBER DATE OF RECORD	GRANTEES FAMILY NAMES	GIVEN NAMES ABCDEFGHIJ	GIVEN NAMES KLMNO	GIVEN NAMES PQRSTUVWXYZ	GRANTORS	BOOK	PAGE	No. of Acres	BRIEF DESCRIPTION, LOCATION, ETC. (Not Warranted)
19550 Dec 20, 1983	Young	^{cancel} Bernice	#41720	Deed Bk 1291 P 926	4-3-87 et al C. O. Holder	1202	870		Lot 5, Jordan Mills Contract of Sale (Bond for Title) pt II Sec I + II
20114 Dec 27, 1983	"	A. Bryant Jane S.			Westminster Co. Inc.	1203	233		Unit 86 Wenwood Towne
21475 Jan 10, 1984	"			chene Vernell	Rolie Leala Clay	1204	53		power of attorney JP
23284 Jan 27, 1984	"	Eddie J. Sr.			Elizabeth Young	1205	300		Int. 1/2 ac. Moody Rd. Grove 475 + lot 66, Driver Ave. Knox St.
24555 Feb 9, 1984	"		Jacqueline	Butler	Broadus E. Young	1206	60		lot 65 + pt lot 64, Knox St. Blendale
25813 Feb 22, 1984	"	George Jr. + Sara			George Young, Jr.	1206	698		Lot Ray Rd. Grove Sp.
25812 Feb 22, 1984	"	George Jr. + Sara			George Young, Jr.	1206	700	2.74	acres Grove Sp.
25811 Feb 22, 1984	"		Jimmy	etal	George Young, Jr.	1206	702	6.9	acres Grove Sp.
"	"		Laura	etal	"	1206	702		
27168 Mar 9, 1984	"		Lewis P. Jr.		"	1207	769		Huntington Int. lot 66 Huntington Rd.
27769 Mar 9, 1984	"	Ethel Louise + Roy		Charles	Helen J. Croston Co. et al. et al.	1207	773		Lot 68, Huntington Rd. Huntington
27842 Mar 12, 1984	"		Margaret Ann	Cruell	Mary Young Cruell	1207	944		Int. Lat Spring Park Circle
30916 Mar 29, 1984	"		May J.		Jessie Ruth L. Foreman	1209	233		Lot 52 Virginia Ave Highland
31064 Apr 5, 1984	"	Arthur Lewis			Nellie Pearl Young et al	1209	963	3	acres Suffie Rd.
31213 Apr 6, 1984	"	Eugene L. + Nancy H.			Southern Bank Trust Co.	1210	10		Seven Oaks Lot 45 E. Woodburn Dr.
32412 Apr 17, 1984	"	Betty J. + James C.			Curtis B. Spearman	1210	619		Lot 58 Chesterfield Estate Sec 4

INDIRECT or GRANTEE Index to Deeds — Greenville County, S. C.

Open at Proper Tab according to First Letter or Letters of Name and refer to Buff Sub-Index sheet for page reference.

FILE NUMBER DATE OF RECORD	GRANTEES FAMILY NAMES	GIVEN NAMES ABCDEFGHIJ	GIVEN NAMES KLMNO	GIVEN NAMES PQRSTUVWXYZ	GRANTORS	BOOK	PAGE	No. of Acres	BRIEF DESCRIPTION, LOCATION, ETC. (Not Warranted)
34322 May 2, 1984	Young		Peques Lena		Marion D. Young Indiv. Prop.	1211	725		Power of Attorney Monteith Hts
35484 May 11, 1984	"		Minnie Sue Richard Jr		Opal R. Lane	1212	378		Pt Lats 15+16 Monteith Cr. Monteith Hts
35483 May 11, 1984	"		Minnie Sue Richard Jr		Beraldine L. Chernathy	1212	379		Pt Lats 15+16 Monteith Cr. Monteith Hts
35482 May 11, 1984	"		Minnie Sue Richard Jr		Harace L. Nelson	1212	380		Pt Lats 15+16 Monteith Cr Monteith Hts
35481 May 11, 1984	"		Minnie Sue Richard Jr		Debra Jean Ward etal	1212	381		Pt Lats 15+16 Monteith Cr. Monteith Hts
35480 May 11, 1984	"		Minnie Sue Richard Jr		Crawford Bailey Lane Jr.	1212	382		Pt Lats 15+16 Monteith Cr Monteith Hts
35479 May 11, 1984	"		Minnie Sue Richard Jr		Charles L. Lane	1212	383		Pt Lats 15+16 Monteith Cr. Monteith Hts
35478 May 11, 1984	"		Minnie Sue Richard Jr		Thomas P. Lane etal	1212	384		Pt Lats 15+16 Monteith Cr Monteith Hts
35477 May 11, 1984	"		Minnie Sue Richard Jr		Frances Christied L. Lloyd	1212	385		Pt Lats 15+16 Monteith Cr. Monteith Hts
35476 May 11, 1984	"		Minnie Sue Richard Jr		Lara L. Comby	1212	386		Pt Lats 15+16 Monteith Cr Monteith Hts
35475 May 11, 1984	"		Minnie Sue Richard Jr		William Hoyt Lane	1212	387		Pt Lats 15+16 Monteith Cr Monteith Hts
38480 June 5, 1984	"			Lewis Raymond	Ralph Sullivan	1214	357		Durable Power of Attorney
40522 June 22, 1984	"	Coleman L. + Julia B.			L. Stewart Spinks	1215	523		Parcel Paper Mtn. Rd.
41322 June 29, 1984	"	Brian J.			James Leary Elder Jr.	1216	28		Lots 24, Barragata Ct, Barragata Hills
"	"	Elizabeth M.			"	1216	28		
739 July 6, 1984	"	Coleman L. + Julia B.			L. Stewart Spinks etal	1216	484		Easement Agreement

INDIRECT or GRANTEE Index to Deeds — Greenville County, S. C.

Open at Proper Tab according to First Letter or Letters of Name and refer to Buff Sub-Index sheet for page reference.

FILE NUMBER DATE OF RECORD	GRANTEES FAMILY NAMES	GIVEN NAMES ABCDEFGHIJ	GIVEN NAMES JKLMNO	GIVEN NAMES PQRSTUVWXYZ	GRANTORS	BOOK	PAGE	No. of Acres	BRIEF DESCRIPTION, LOCATION, ETC. (Not Warranted)
824 July 9, 1984 1820	Young		Mary		Martin Annie Caroline Young	1216	622		woodside mills Life Estate Int. Lot 42 Sec 3
July 10, 1984 1820	"		Louis B.		M. Brooks Gallagher	1216	694		Lot 2 Keowee Ave. Peach-Haven Sec 1
July 17, 1984 2435	"	Benjamin E. Jr.			Jacquelyn Smith Hayes	1217	287		Quit Claim Int Lot 65 Pine Dr.
July 27, 1984 "	"			William C.	Georgia R. Brown	1217	686		Lot 129 The Shoals (The Village)
"	"			Venus M.	" " "	1217	686		Co. Sec 3
2814 July 26, 1984 17651	"		John A.	Wanda A.	Roy Arch Johnson	1217	948		Lot 23 Main St Piedmont Mfg Submer Hall
Sept 7, 1984 10847	"	Dwendolyn C.			Martha Ruth Anderson	1221	290		Int Lot 9 Rebecca Ave Lot 106 Seabury Dr.
Oct 1, 1984 "	"			Victor C.	Ben J. Baker	1223	87		Merrifield Pt.
"	"			Gyonne B.	" " "	1223	87		
12862 Oct 30, 1984 13316	"	Cynthia E. Lewis			A. J. Prince Builders, Inc Wm. Fremadze O. Hicks	1225	129		Whisperwill Hill Sec 2 Lot 18 Cr Bone Rd W. Hill Ct
Nov 1, 1984 15512	Young	Charlie T.			T. O. Hicks	1225	453		power of attorney
Nov 21, 1984 17317	Young	Donna Lee			O'Donald S. Bell	1227	51	0.1	ac. = Lot 1 Bata Rd, Whitland Sp.
Dec 7, 1984 20615	"		Renee P.		Dadu E. Mann	1228	122		pt of Lot 23 Laurel Ave Lake Int
Jan 11, 1985 24610	"		Lula E.		Richard Jason Zellgren	1230	860	1.0	Acres
Feb 21, 1985 25372	"	Charles R.		Patsy A.	Velma W. Brown	1233	407		Lot 9 Cooper Dr O'Neal Sp. Estate Sec A
Feb 28, 1985	"		Lena Pegues		Marion J. Young Jr Marion J. Young	1233	884		Lot 2 Dakota Rd. Garner

INDIRECT or GRANTEE Index to Deeds — Greenville County, S. C.

Open at Proper Tab according to First Letter or Letters of Name and refer to Buff Sub-Index sheet for page reference.

FILE NUMBER DATE OF RECORD	GRANTEES FAMILY NAMES	GIVEN NAMES ABCDEFGHIJ	GIVEN NAMES JKLMNO	GIVEN NAMES PQRSTUVWXYZ	GRANTORS	BOOK	PAGE	No. of Acres	BRIEF DESCRIPTION, LOCATION, ETC. (Not Warranted)
25846 Mar 4 1985	Young		Lena		Paul W. Kelley	1234	212	.86	ac. Durham Dr.
27130 Mar 15 1985	"		J. David	etal	Michael Alan Howard	1234	914	}	Lot 352 Cliffwood, Lw. Sugar Creek Sec 6
"	"		Michelle D.	etal	" " "	1234	914		
28144 Mar 25 1985	"		John R.		W. Stephen Jowaley	1235	576		
29813 Apr 4 1985	"	Herman William			Lue Jones Mathis	1236	531		Lot 46 Conestee
33848 Apr 15 1985	"		Martin D + Sara H.		Ferry W. Lacey	1237	199		Westwood, South, Austin, S. Wick Lot 29 Pinewood Dr.
34854 May 10 1985	"		William	etal	Southern Investment	1239	145	}	Memorandum of Lease Agreement + right to purchase
"	"		Venus	etal	" "	1239	145		
34403 May 14 1985	"	Dorrie M.			Linda P. Young	1239	359		Chick, Sp. Sp. Lots 14, 15, 16 (1.50 ac)
34744 May 16 1985	"		Linda P.		Polly G. McElrath	1239	621		Lot 27 Daytona Dr Fleming Hts
36154 May 29 1985	"		Louise	etal	Mischelle Hunt	1240	468	2.04	acres Highland Sp.
36070 May 29 1985	"		Lillian Kathleen		Katie C. Emery	1240	456		Lot 10 = 4.85 acs also lot 6
36147 May 29 1985	"		Louise		Annie Mae Mills	1240	466	.48	acres
1611 July 15 1985	"	Betty Lou	James M.		Sunbelt Properties, Inc.	1244	165		Regime Unit 34 Parkview Hwy. Prop.
2117 July 19 1985	"	Drewella			Princella Jenkins	1244	466		Lot 5 ac. Gray Rd.
2498 July 23 1985	"	Candice H + Merile			William E. Garner	1244	742	.74	ac. Jewell Rd, Sumner Co.

INDIRECT or GRANTEE Index to Deeds — Greenville County, S. C.

REG. U. S. PAT OFFICE *Chas McCott* County Indexes Since 1888 An Identifying Trade Mark


Open at Proper Tab according to First Letter or Letters of Name and refer to Buff Sub-Index sheet for page reference.

COTT FAMILY NAME INDEX No. 75 © 1949
MADE BY THE COTT INDEX COMPANY, COLUMBUS, OHIO
SOLD BY WALKER, EVANS & COGSWELL CO., CHARLESTON, S.C.

FILE NUMBER DATE OF RECORD	GRANTEES FAMILY NAMES	GIVEN NAMES ABCDEFGHIJ	GIVEN NAMES JKLMNO	GIVEN NAMES PQRSTUVWXYZ	GRANTORS	BOOK	PAGE	No. of Acres	BRIEF DESCRIPTION, LOCATION, ETC. (Not Warranted)
8076 Sept 6, 1985	Young	Bessie M.	x	Robert A.	Colonial Pipeline Co. Inc.	1248	183	1.75	Sp. Bryson Av. Fairview
9100 Sept 16, 1985	"	Maryann	A	et al	Carrie Anderson	1248	823		Sp. Jip State Reserved Int lot near Creek Rd, Jiluba
10745 Sept 27, 1985	"	Christina	J	John Kent	Clifton L. Hawkins	1249	656		Lot 1 Williams St.
11420 Oct 2, 1985	"	James H.	R	Kenneth D.	William G. Martin	1250	171		Lot 170 Westwood Sec II
11592 Oct 2, 1985	"	Milton D.	et al		Sun Land Properties Inc	1250	253		Lot 4 Mt. Williamburg Estate Sec II
"	"	Kathy L.	et al		" " "	1250	253		
12650 Oct 11, 1985	"	Carol M.	et al		David W. Conley	1250	735	2.10	Pain Mt. Sp. ac. Lake Circle Rd. Pain Mt
13714 Oct 21, 1985	"	Tracy	et al		Joe J. Truckless	1251	642		lots. & Vill Lot 24 Alice Ave. Roland
14036 Oct 23, 1985	"	Richard			William M. Burdett	1251	846		lots lots 1, 23, 30, 32, 33, 34 Burdett
14423 Oct 25, 1985	"	Lena P.	Stanley E.		United States of America	1252	21		Q. The Village Sec. I Quit claim Int. lot 64 Chesley
18838 Dec 4, 1985	"	Carol W.		William	The Myka Co. Inc	1254	596		lot 33, Riparian Creek Subl. Acres, Grove Sp.
19205 Dec 6, 1985	"	James E.			J. D. Levers	1254	790		lots 5 + a road-way Lindsay Place Less Strls
19224 Dec 6, 1985	"	Charles			Ada M. Gray et al	1254	792		Lot 4 E. North St. Rowley
19323 Dec 9, 1985	"	Lillie B.			Herbert Kandel young andir + Exec.	1254	868		Austin Sp Lot 4 = 2.15 acs Stokes Rd. Parkhill
19241 Dec 9, 1985	"	Tracy J.			Robert Bruce White	1254	910		Lot 34 Pt lot 4 Aberdeen Ave.
20586 Dec 19, 1985	"	Elizabeth			John Mark Harris	1255	759		Lot 60 Belmont Stgts.

INDIRECT or GRANTEE Index to Deeds — Greenville County, S. C.

() REG. U. S. PAT OFFICE *Chas. M. Cotts* County Indexes Since 1888 An Identifying Trade Mark

 Open at Proper Tab according to First Letter or Letters of Name and refer to Buff Sub-Index sheet for page reference.

COTT FAMILY NAME INDEX No. 75 © 1949
MADE BY THE COTT INDEX COMPANY, COLUMBUS, OHIO
SOLD BY WALKER, EVANS & COGSWELL CO., CHARLESTON, S.C.

FILE NUMBER DATE OF RECORD	GRANTEES FAMILY NAMES	GIVEN NAMES ABCDEFGHIJ	GIVEN NAMES JKLMNO	GIVEN NAMES PQRSTUVWXYZ	GRANTORS	BOOK	PAGE	No. of Acres	BRIEF DESCRIPTION, LOCATION, ETC. (Not Warranted)
20967 Dec 23 1985	Young	Coleman	Julia B.		Joseph A. Wells et al.	1256	14		Wade Hampton Blvd Lot C. Arundel Rd +
21292 Dec 21 1985	"				John A. Rodgers et al.	1226	114		Sub 1 address at, front view Sub 1 11/11/85
25131 Jan 30 1986	"	Cynthia	Kenneth E.		Chanticleer Real Estate, Inc	1258	698		Chanticleer Sec VIII Lot 236 Holbrook Trail
25550 Feb 3 1986	"	Fitzly + Kendall			Robert A. Prentice et al	1259	97		Sec 4 Lot 159 Colonial Hills
26283 Feb 6 1986	"			Frederick	William M. Durditt et al	1259	276		Lots 11-1 Durditt Est
26782 Feb 25 1986	"	Elizabeth			Frank Burtons et al	1260	413		Sub Mary H. Burdett
"	"	Eddie			"	1260	442		
28316 Feb 28 1986	"		J. Gordon		John H. Young	1260	796		Lot 3 Laurens Rd.
30540 Mar 19 1986	"			Sarah B.	William H. Mellman et al	1262	249		Lot East Park Ave.
30697 Mar 20 1986	"		Mark R.		Dwain H. Brackbill et al	1262	332		Sub 18 Ch. Terrace Dr + Sunset Dr. Wallwood
"	"		John P.		"	1262	332		
31025 Mar 24 1986	"	George + Mary Lee			Phoenix/East Denep. Corp.	1262	529		Sub Bond for title Lot 6 7 Goodrich
32589 Apr 4 1986	"	Cynthia D.			Thomas Harold Young	1263	458		Limited power of Attorney Sub 1
32586 Apr 4 1986	"	Cynthia D + Giles	Thomas H. Walker		The Smith Co. of Greenville AKA Mary E. Moore	1263	464		Lot 129 Brookfield East Tanatamah
33120 Apr 9 1986	"	Lynn + Robert			Mary M. Moore	1263	765		Pl Lots 5 + 6 Curator St.

LIEN RELEASED 6-9-89 MEM 26 2010 Pg 270
DONNIE S. TANKERSLEY
MEM # 25237

INDIRECT or GRANTEE Index to Deeds — Greenville County, S. C.

☞ Open at Proper Tab according to First Letter or Letters of Name and refer to Buff Sub-Index sheet for page reference.

FILE NUMBER DATE OF RECORD	GRANTEES FAMILY NAMES	GIVEN NAMES ABCDEFGHIJ	GIVEN NAMES JKLMNO	GIVEN NAMES PQRSTUWXYZ	GRANTORS	BOOK	PAGE	No. of Acres	BRIEF DESCRIPTION, LOCATION, ETC. (Not Warranted)
34626 Apr 22, 1986	Young	Hattie ^{Jr.}			James E. Young ^{etal}	1264	635		Mill Rd. Austin Sp. Int 4.92 acs = Tract 4 Perkins
34628 Apr 22, 1986	"	Hattie ^{Jr.}			Earl Young ^{etal}	1264	641		Mill Rd. Austin Sp. Int 4.92 acs = Tract 4 Perkins
34625 Apr 22, 1986	"	Hattie ^{Jr.}			David Young ^{etal}	1264	646		Mill Rd. Austin Sp. Int 4.92 acs = Tract 4 Perkins
34627 Apr 22, 1986	"	Hattie ^{Jr.}			Harold Young ^{etal}	1264	651		Mill Rd. Austin Sp. Int 4.92 acs = Tract 4 Perkins
36745 May 7, 1986	"	Bud Jr.			Charles J. Spillane	1265	873		Lot 13
38402 May 20, 1986	"	Carey W. ^{etal}			J. Edward Barnett ^{etal}	1266	708		Lot 294 Sect V Poinsettia
"	"	Connie E. ^{etal}			" " "	1266	708		
41419 June 11, 1986	"			DBA Royal Builders Ray	Richard Young	1268	369		Lot 7 Burdett Ests.
42845 June 20, 1986	"			Janet L.	Geneva L. Sherman	1269	184		Lot 19 Pleasant Valley
230 July 1, 1986	"			Jimmy L.	Richard J. Newell ^{etal}	1270	26	39.8	Standing Spr Rd. Broad Sp acs = Tract 1, Tract 2 = 17.3 acs
8889 Sept 2, 1986	"			Robert H.	Eloise Dabney Young	1274	779		Deed Power of attorney
15307 Sept 4, 1986	"	D. Bryan Jones			William Mc Lee Power	1275	129		Lot 45 Front Lane Myrtle Park
17798 Oct 15, 1986	"			Jimmy Builders	Ruth Jenkins Washington aka Vernelle Marie Bird	1278	424		Int Lot Chicora Ave
19462 Oct 21, 1986	"			John E.	Vernelle Marie Bird	1279	113		Int Lot 9 Glen Rd, Glen Junction Prop. Regime
Nov 12, 1986	"			Lena Pegues ^{etal}	L. Dan Adcock ^{etal}	1279	767		Unit 229 Riverhead Hariz
				Ray C., Jr. ^{etal}	Charles E. Ballenger, as ^{Exec.}	1280	625	70.87	Acres

INDIRECT or GRANTEE Index to Deeds — Greenville County, S. C.

Open at Proper Tab according to First Letter or Letters of Name and refer to Buff Sub-Index sheet for page reference.

FILE NUMBER DATE OF RECORD	GRANTEES FAMILY NAMES	GIVEN NAMES ABCDEFGHIJ	GIVEN NAMES JKLMNO	GIVEN NAMES PQRSTUVWXYZ	GRANTORS	BOOK	PAGE	No. of Acres	BRIEF DESCRIPTION, LOCATION, ETC. (Not Warranted)
21233 Nov 25, 1986	Young			Shelly et al Rachel P.	James B. Griffith Jr	1281	575		Dr. Paris mt Sp. Pt tract 23+24 Woodland
21311 Nov 25, 1986	"		Aniel Lottie	P. Shelly Rachel et al	James E. Chance Griffith	1281	656		Paris mt. Sp. Pt Lot 34 Woodland Dr.
22910 Dec 2, 1986	"				Patrick Shepherd et al	1282	96		Paris mt. Sp. Pt lots 23 + 24 Woodland Dr.
22909 Dec 8, 1986	"		A. et al Anthony		Carey H. Day	1282	513		Pt lot 88 Bayette Dr Bayette Estate Mauldin
24921 Dec 15, 1986	"			Royal B.	Richard Young et al	1283	213		Pt 11 Bayette Estate Mauldin Sherwood Tract
25173 Dec 16, 1986	"		P. J. et al Remeth		Carl W. Sinclair et al	1283	339		Pt 168 Jay Marion Ln Custerfield Sect
28275 Jan 2, 1987	"			Venus M.	John Richard Mahon	1285	439		Lot 69 Charwood Ave. Huntington
29790 Jan 5, 1987	"		Louise Esther		Loy Cleveland young Jr.	1285	623		Lot 68 Huntington Rd.
30678 Jan 16, 1987	"		Georgia S. et al see Linda L. young		Maud A. Smith	1286	412		Life Estate Lot E. Washington Ave.
32714 Jan 26, 1987	"		Linda L. et al Plan by Linda L. young		Jack B. Jordan et al	1286	902		Lot 5 Chatsworth
38651 Mar 13, 1987	"			Linda L. Profit Sharing	W. Berkeley et al	1286	903		Lot 19 Watter Ave + Opus Ave
39101 Mar 18, 1987	"				William C. Reid Jr. Jones	1290	761		Lot 18 Sec C. Glena Farms Estate
41720 Mar 20, 1987	"		Floyd M.	+ Regina D.	James T. Sullivan et al	1290	961		Lot 7 Staunton Bridge Rd. Fore Drig see Deed BK 120 2 pg 870
Apr 3, 1987	"		Bernice		C. Al Holder et al	1291	926		Cancellation of Bond for Title for

REVERSE or GRANTEE Index to Deeds — Greenville County, S. C.

REG. U. S. PAT OFFICE *Chas. McCall* County Indexes Since 1888 An Identifying Trade Mark

Open at Proper Tab according to First Letter or Letters of Name and refer to Buff Sub-Index sheet for page reference.


COTT FAMILY NAME INDEX No. 75 © 1949 MADE BY THE COTT INDEX COMPANY, COLUMBUS, OHIO SOLD BY PHOTO COPY SUPPLY, MAULDIN, S. C. ()

FILE NUMBER	GRANTEES FAMILY NAMES	GIVEN NAMES ABCDEFGH	GIVEN NAMES IJKLMNO	GIVEN NAMES PQRSTUWXYZ	GRANTORS	BOOK	PAGE	No. of Acres	BRIEF DESCRIPTION, LOCATION, ETC. (Not Warranted)
42296 Apr 7, 1987	Young		A. Margaret		etal Linda A. Brooks	1292	112	1.48	acs Mush Creek Rd.
42294 Apr 7, 1987	"		Margaret		etal Edna Anderson	1292	113	1.48	acs Mush Creek Rd.
42429 Apr 8, 1987	"		Londh Lillie		Johnson Homes, Inc.	1292	171		Pt Lot 1 Hwy 276
51102 May 22, 1987	"		Mc Bruce	Gr. etal	John Walter Homes Inc.	1295	704	0.97	ac. North Jail End Saluda Sp.
"	"		Kathy Wynn	etal	"	1295	704		
53865 June 4, 1987	"	Cathy & Matthew			Carnes + Busch Inc.	1296	727		Lot 21 Old Mill Ests Sec 3
54014 June 5, 1987	"			Virginia	Doyle C. Guest	1296	785		Lot 9 Oldwood Dr.
54329 June 8, 1987	"	Cynthia		A. Sidney	Suzanne E. Payne	1296	919		Sec Sugar Creek Lot 198 Grey Stone Ct. Map
55134 June 11, 1987	"			Andre Ricky	SA Helen Gray Helen J. Gray	1297	220		also R/W Lot Laurel Dr. Austin Sp.
55899 June 16, 1987	"		M. Mazie		William R. Young	1297	517		Indian Hills Lot Lot 11 Hiwassee Dr.
56447 June 18, 1987	"	Concrete Co. Inc.			Wilbert Burial Vault Co. Inc.	1297	730		Lot young St.
58384 June 29, 1987	"			John R.	D. Frank Munn	1298	580		Power of attorney
401 July 2, 1987	"			Jurner etal	etal Sarah Lou Jurner	1298	906		Hts Lot 3 Banner Dr. Lockwood
2368 July 14, 1987	"	Edward			Philip W. Whitley etal	1299	737	11.30	acs
13447 July 20, 1987	"		B etal Dorothy		+ J. Hamlin Beattie Indiv	1300	130		Lots 39 + 41 Cleveland Sp.

(over)

REVERSE or GRANTEE Index to Deeds — Greenville County, S. C.

REG. U. S. PAT OFFICE *Chas McCotts* County Indexes Since 1888 An Identifying Trade Mark

 Open at Proper Tab according to First Letter or Letters of Name and refer to Buff Sub-Index sheet for page reference.

COTT FAMILY NAME INDEX No. 75 © 1949
MADE BY THE COTT INDEX COMPANY, COLUMBUS, OHIO
SOLD BY PHOTO COPY SUPPLY, MAULDIN, S. C.

FILE NUMBER DATE OF RECORD	GRANTEES FAMILY NAMES	GIVEN NAMES ABCDEFGH	GIVEN NAMES IJKLMNO	GIVEN NAMES PQRSTUVWXYZ	GRANTORS	BOOK	PAGE	No. of Acres	BRIEF DESCRIPTION, LOCATION, ETC. (Not Warranted)
3495 July 20, 1987	Young			^{etal} Marion J. Jr.	Lena Pegues young	1300	155	} Lot 2 Dakota Rd. Sec A Gomer Ests	
" " " "	"			^{etal} Katherine O.	" " "	1300	155		
3905 July 22, 1987	"			Wilton D. E.	Kathy L. young	1300	303	} Sec II Lot 4 Mt. Williamsburg Ests	
71347 Aug 11, 1987	"			Joanne	David C. Hardy	1302	183		
19104 Sept 1, 1987	"	Cleveland	Laza	^{etal}	^{By atty in fact Viola Saxon} Jake Albert young	1304	66	} Cont Lot 10 Lakeview Dr. Lot 203 Mills Mill	
" "	"	Harace		^{etal}	" " "	1304	66		
" "	"	Charles		^{etal}	" " "	1304	66		
12669 Sept 11, 1987	"			James E.	Blenda H. young	1304	843	Pomer g attorney	
13618 Sept 14, 1987	"			Maggie B.	Debra Jean young	1305	25	Cont 5.63 Acres Austin Sp.	
13619 Sept 14, 1987	"			Maggie B.	James E. young ^{etal}	1305	26	Cont 5.63 Acres Austin Sp.	
13610 Sept 14, 1987	"			Maggie B.	Martha Woods	1305	27	Cont 5.63 Acres Austin Sp.	
15649 Sept 30, 1987	"	Charles	Mary S.		Robert L. Smith ^{etal}	1306	374	Lot 62 Verdry Vale Sec 1 Creek Ph 12 Sec 1	
17443 Oct 12, 1987	"	Clarence	Jane		^{Shoemaker's Construction} ^{etc}	1307	552	Lot 26 Belfort C. Pebble	
17822 Oct 15, 1987	"	Cedric B			Robert M. Halliday	1307	814	Lot 19 Pean Iron Court Sp	
" "	"	Cliff B			" "	1307	814		
19830 Oct 28, 1987	"	Aerothy R.			U.S. Retirement Corp.	1308	992	Lot 13 Swansgate	

REVERSE or GRANTEE Index to Deeds — Greenville County, S. C.

REG. U. S. PAT. OFFICE *Chas McCott* County Indexes Since 1888 An Identifying Trade Mark

Open at Proper Tab according to First Letter or Letters of Name and refer to Buff Sub-Index sheet for page reference.


COTT FAMILY NAME INDEX No. 75 © 1949
MADE BY THE COTT INDEX COMPANY, COLUMBUS, OHIO
SOLD BY PHOTO COPY SUPPLY, MAULDIN, S. C.

()

FILE NUMBER DATE OF RECORD	GRANTEES FAMILY NAMES	GIVEN NAMES ABCDEFGHIJ	GIVEN NAMES IJKLMNOP	GIVEN NAMES QRSTUVWXYZ	GRANTORS	BOOK	PAGE	No. of Acres	BRIEF DESCRIPTION, LOCATION, ETC. (Not Warranted)
30197 Dec 31, 1987	Young	Concrete Co. Inc.			<i>etal</i> J. T. Bayne	1314	366		Easement Subd.
30319 Dec 31, 1987	"				Ray C. Jr. Tiffany Homes, Inc	1314	427		Lot 18 Chatsworth
32131 Jan 20, 1988	"	Alvin + Louise M			William B. Alfred Jr. <i>for Wayne Bates trader</i>	1315	411		Tract 20, plat. Bk. 9A pg 59
32129 Jan 20, 1988	"	Charles			Wayne Bates <i>by atty in fact Rea W Smith</i>	1315	478		Lot 1097 Jarvis Circle Forest Blks
32634 Jan 25, 1988	"		L. Smith Pattys		Rev Floyd W. B. Smith	1315	716		Lot 2 Berea Forest Sec. I Rd.
33741 Feb 2, 1988	"	Eddie Jr.			Elizabeth young	1316	373		Lot Woodville - Pelzer
34287 Feb 5, 1988	"	Charles +	Patsy H.		Velma E. Brown <i>etal</i>	1316	634		Lot 8 Cooper Dr.
3495 Feb 9, 1988	"	Freddie			John J. young	1316	917		Lot 16 Mt. Rustin St.
40422 Mar 21, 1988	"		Linda L. + Stephen M.		Tiffany Homes, Inc.	1319	890		Lot 23 Chatsworth Sub. Estate Sect II
41222 Mar 25, 1988	"	Elsie D.			Melt D. young	1320	325		Lot 4 Mt. Williamsburg
43350 Apr 7, 1988	"			L. <i>etal</i> Wallace	Judson G. Jacks	1321	497		Lot 4 Arlene Ave.
" "	"			Ruth B. <i>etal</i>	" " "	1321	497		
43351 Apr 7, 1988	"			L. <i>etal</i> Wallace	Judson G. Jacks	1321	499		Lot 5 Arlene Ave.
" "	"			Ruth B. <i>etal</i>	" " "	1321	499		
43413 Apr 8, 1988	"			Ray C. Jr. <i>etal</i>	Kilgore Plantation Ph. +	1	629		Greenville County Dedication of Street + Road to
45398 Apr 21, 1988	"		Merrill H.		Carolyn H. young	1322	735		Assable power of attorney

REVERSE or GRANTEE Index to Deeds — Greenville County, S. C.

REG. U. S. PAT OFFICE *ChumCott* County Indexes Since 1888 An Identifying Trade Mark

 Open at Proper Tab according to First Letter or Letters of Name and refer to Buff Sub-Index sheet for page reference.

COTT FAMILY NAME INDEX No. 75 © 1949
MADE BY THE COTT INDEX COMPANY, COLUMBUS, OHIO
SOLD BY PHOTO COPY SUPPLY, MAULDIN, S. C.

FILE NUMBER	GRANTEES FAMILY NAMES	GIVEN NAMES ABCDEFGH	GIVEN NAMES IJKLMNO	GIVEN NAMES PQRSTUVWXYZ	GRANTORS	BOOK	PAGE	No. of Acres	BRIEF DESCRIPTION, LOCATION, ETC. (Not Warranted)
45399 April 21/1988 46513	Young	Carolyn H.			Merrill H. Young	1322	743		Durable power of attorney portion
April 29/1988 46583	"			Royal B. ^{et al}	John C. Jones Elizabeth Buchanan	1323	396		lot portion rd + August Rd. len
April 29/1988	"			Royal B. ^{et al}	Elizabeth W. Young	1323	435	58.5 ac.	Georgia Rd. Fairview Sp.
"	"			Sharon	"	1323	435		
47830 May 5/1988 52227	"	Georgia S. ^{et al}			Maudie A. Smith	1324	155		Washington Ave. Release of wife Estate Lot East
June 1/1988 53698	"	Alice S + Luster		^{et al}	J. Gary Miller ^{et al}	1326	980		Lot 55 Belle Meade
June 3/1988 53696	"	John R. ^{et al}			L. Frank Mims	1327	227		Attorney see deed # 1298 pp 580 Revocation of power of Attorney
June 3/1988 58419	"	Anthony G. ^{et al}			Berald R. Blair	1327	222		Rd. Wadry - Mile Sec I Lot 1 New Durham Bridge
June 30/1988 2181	"	Picole + Warren			Kenneth O. Taylor ^{et al}	1329	922		Lot 20, Palmetto Drive, Sec II Rd.
July 13/1988 6634	"	Concrete Co. Inc.			J. T. Baynell ^{et al}	1331	498	1.67	acres Roper mt + Woodruff
Aug 5/1988 7345	"	Connie J +		Roy S. Jr.	Robert D. Waddell	1334	96		Lot 14 Cannon Ave.
Aug 9/1988 7344	"	Eugene Lewis			Gloria Paul Young P. R.	1334	435		68 Bennett St. Abney Mills Deed of Distribution Int Lot
Aug 9/1988 7405	"	Gloria Paul			Gloria Paul Young P. R.	1334	437		68 Bennett St. Abney Mills Deed of Distribution Int Lot
Aug 10/1988 15647	"	Herbert +		Ruby S.	Greenville County	1334	537		Court (Road Abandonment) Quit Claim Int strip Stokes Park Sec II
Sept 27/1988 17349	"	Cynthia + Kenneth			N. Bryan Young ^{et al}	1339	377		Lot 45 Forest Lane, Meyers
Oct 5/1988	"			Wanda H.	John H. Young	1340	351		Int lot 23 Sec 3 Main St.

REVERSE or GRANTEE Index to Deeds — Greenville County, S. C.

REG. U. S. PAT OFFICE *Chas McCott* County Indexes Since 1888 An Identifying Trade Mark

Open at Proper Tab according to First Letter or Letters of Name and refer to Buff Sub-Index sheet for page reference.

COTT FAMILY NAME INDEX No. 75 © 1949 MADE BY THE COTT INDEX COMPANY, COLUMBUS, OHIO SOLD BY PHOTO COPY SUPPLY, MAULDIN, S. C.

()

FILE NUMBER DATE OF RECORD	GRANTEES FAMILY NAMES	GIVEN NAMES ABCDEFGHIJ	GIVEN NAMES JKLMNO	GIVEN NAMES PQRSTUVWXYZ	GRANTORS	BOOK	PAGE	No. of Acres	BRIEF DESCRIPTION, LOCATION, ETC. (Not Warranted)
18238 Oct 12, 1988	Young		L. Judith		et al Maurice P. Colwell	1340	909		Lot 7 area See 3 So E 48 Oak Glen Drive
21887 Nov 2, 1988	"		Carolyn & Merrill		et al Ronald S. Brown	1343	30		Tract Tigerville Rd. Drain Holly Trace See I pt lot 32 + lot 33 Curve Slope
24367 Nov 11, 1988	"			H. Phillip		1344	595		Lot 18 Chatsworth Sub.
25179 Nov 27, 1988	"		Linda & Stephen M.		Roy C. Young jr.	1345	199		
"	"		Lewis P et al		" " " "	1345	199		
25676 Nov 29, 1988	"			M. et al Walter	Julian L. Wilson	1345	435		Lot 5.C. Hwy 20, Curve Sp. Boring Circle
27129 Dec 6, 1988	"		(Mrs.) Mary		By P.R. Estate of James Thomas	1346	217		Deed of Distribution, lot 106 St.
29339 Dec 20, 1988	"		Freddie & Johnny		et al Estate of Lois P. Young	1347	594		Deed of Distribution Austin Long Hill St. Augusta Rd Ranches
29644 Dec 22, 1988	"		Mary J.		By P.R. Estate of Herbert D. Young	1347	817		Deed of Distribution Lot 78 Canterbury Sub Sec 1
29898 Dec 22, 1988	"		Angela A		Steven Lester J. Hodge	1347	978		Lot 46 Third Day St.
30080 Dec 27, 1988	"				et al G. Frank Mims	1348	109		Pomeroy attorney W. Georgia Hwy
130676 Dec 29, 1988	"		Mrs. Christine		Ralph S. Hendrick	1348	444		Lot 119 W. Georgia Rd + Oakbrook Dr. H. Two Sub. Belmont Estate
130675 Dec 29, 1988	"		"	"	Ralph S. Hendrick	1348	445		Lot 34 + pt lot 55 Belmont Estate
2508 Jan 18, 1989	"		Charles R Jr.		et al William H. Balbreath	1350	434		Tract S C Hwy 14
2892 Jan 20, 1989	"		Elizabeth R.		Ward S. Stone Sr. (Davis)	1350	618		Lot 97 Apple-Jones Hqs.
3217 Jan 23, 1989	"		John R		et al Perry D. Tripp jr.	1350	869	10	Acres Augusta Rd. Gantt Sp.

REVERSE or GRANTEE Index to Deeds — Greenville County, S. C.

REG. U. S. PAT. OFFICE *Chas. McCall* County Indexes Since 1888 An Identifying Trade Mark

Open at Proper Tab according to First Letter or Letters of Name and refer to Buff Sub-Index sheet for page reference.

COTT FAMILY NAME INDEX No. 75 © 1949
MADE BY THE COTT INDEX COMPANY, COLUMBUS, OHIO
SOLD BY PHOTO COPY SUPPLY, MAULDIN, S. C.

FILE NUMBER DATE OF RECORD	GRANTEES FAMILY NAMES	GIVEN NAMES ABCDEFGH	GIVEN NAMES IJKLMNO	GIVEN NAMES PQRSTUVWXYZ	GRANTORS	BOOK	PAGE	No. of Acres	BRIEF DESCRIPTION, LOCATION, ETC. (Not Warranted)
5931 Feb 9, 1989	Young	Charles L.			Nutria Y. Barton	1352	508		General Power of Attorney
12665 Mar 21, 1989	"	Dorinda			Frances Olive Hammond	1356	548		Cleveland St. Sub Cleveland Street Int Lts
12079 Mar 21, 1989	"	Dorinda W.			For Mae Gene Wood Mae Gene Wood <i>jr</i> ^{etal}	1356	549		Part 2 Lts Cleveland St.
55294 June 12, 1987	Added - 4-17-89	Concrete, Inc			Reopen Industrial Park		586		4 Lts + Rts to Greenville County Statement of Election + Transfer
15214 April 10, 1989	"	Concrete, Inc			Reopen Industrial Park		672		Correct Rk ded in Bk 1 Pg. 586 Christine Deed Dedication to
19637 May 5, 1989	"		James R.	etal	Rudolph S. Johnstone ^{etal}	1361	20		Lot 44 pt Lot 5 North Gate, North Main St.
" "	"		Marcela V.	etal	" " "	1361	20		
21121 May 16, 1989	"		Mildred		By P.R. Estate of Mildred C. Webster	1361	832		4 Lts to 2 + 3 Jersey Rd Deed of Distribution, et al
21707 May 18, 1989	"			etal	Roy C. Jr. Mattie Jane Hood Stroud	1362	206	38.19	acres Hood Rd.
21684 May 18, 1989	"			etal	By Exec. et al Estate of Carl D. Hood II	1362	204	35.04	acres Suber Rd.
23583 May 31, 1989	"		James H.	etal	Estate of Roy P.P. Janis Dawn Young	1363	210		Deed of Distribution Lot 14 Del Norte Rd. Del Norte Estates
" "	"		James H.	etal	" " "	1363	210		
" "	"		Joy E.	etal	" " "	1363	210		
23586 May 31, 1989	"		James H.		Jocai Y. Nayhoff	1363	212		Del Norte Estates Int Lot 14 Del Norte Rd.
23605 May 31, 1989	"		James H.		Joy E. Young	1363	214		Del Norte Estates Int Lot 14 Del Norte Rd. Del Norte Estates
23584 May 31, 1989	"		James H.		James H. Young ^{etal}	1363	215		Del Norte Estates Int Lot 14 Del Norte Rd.

REVERSE or GRANTEE Index to Deeds — Greenville County, S. C.

REG. U. S. PAT. OFFICE *Chem-Cott* County Indexes Since 1888 An Identifying Trade Mark

Open at Proper Tab according to First Letter or Letters of Name and refer to Buff Sub-Index sheet for page reference.

COTT FAMILY NAME INDEX No. 75 © 1949
MADE BY THE COTT INDEX COMPANY, COLUMBUS, OHIO
SOLD BY PHOTO COPY SUPPLY, MAULDIN, S. C.

()

FILE NUMBER DATE OF RECORD	GRANTEES FAMILY NAMES	GIVEN NAMES ABCDEFGHIJ	GIVEN NAMES JKLMNO	GIVEN NAMES PQRSTUVWXYZ	GRANTORS	BOOK	PAGE	No. of Acres	BRIEF DESCRIPTION, LOCATION, ETC. (Not Warranted)
23587 May 31, 1989	Young				Julia J. Fremont	1363	216		Del Norte Estates Int Lot 14 Del Norte Rd.
24218 June 3, 1989	"				Smith + Steele Builders Estate of J. P. R.	1363	682		Lot 25 Ashley Oaks St. Bates Sp
24652 June 6, 1989	"	Essie Margaret			Joel Earl Young Jr	1363	961		Academy Distribution Lot Elliott Oak View Sub Sec II
24959 June 8, 1989	"	Erma Bernita			Willie Earl Young etal	1364	080		Int Lot 9 Cotswold Terrace
25214 June 9, 1989	"			Wayne	Herman William Young etal	1364	218		Lot Bates Sp.
25237 June 9, 1989	"	George	Mary Lee		Phoenix East Development	2010	270		Release Bond for Title from Judgment Roll 89-2046 For Title see Ord Bk 1262 Pg 529 installed Paper Industrial Park R/W all water mains, lines, valves etc Northgate PT Lot 22 W. Arondale Dr Palmetto Pines Lot 23 Hunters Trail Sec II
"	"	"	"		" " "	2010	270		
26765 June 20, 1989	"	Concrete Co. Inc.			of the City of Greenville Commissioners of Public Works	1365	170		
27246 June 22, 1989	"		Jane S		Robert L. McLeod etal	1365	442		
30802 July 17, 1989	"	Bessie			Timothy W. Trast etal	1367	502		
33502 July 31, 1989	"		Leona Mary L.		Armelia Jablonski etal	1368	884	2.45	Acres Chick Sps Rd. Devenger Place
33883 Aug 1, 1989	Young	David	Marion		James D. Strange	1369	106		Lot 3 Longstreet Dr. Sec 1
35019 Aug 8, 1989	Young			Wanda D.	Doug Camerato etal	1369	615		Lot 205 Oakwood Drive Swine, Austin
38413 Aug 28, 1989	"	Arvid			Philip L. Asherman "	1371	548		Lot 83 Carolina Way, Sect II Country Estates
"	"	Seraldine			" " "	1371	548		
40223 Sept 6, 1989	"	Wilson Drew			Estate of Janie Rebecca Young By P.R.	1372	418		Lot # 225 N. Franklin Rd.

REVERSE or GRANTEE Index to Deeds — Greenville County, S. C.

REG. U. S. PAT. OFFICE *Chas McCorkle* County Indexes Since 1888
An Identifying Trade Mark

Open at Proper Tab according to First Letter or Letters of Name and refer to Buff Sub-Index sheet for page reference.

COTT FAMILY NAME INDEX No. 75 © 1949
MADE BY THE COTT INDEX COMPANY, COLUMBUS, OHIO
SOLD BY PHOTO COPY SUPPLY, MAULDIN, S. C.

FILE NUMBER DATE OF RECORD	GRANTEES FAMILY NAMES	GIVEN NAMES ABCDEFGH	GIVEN NAMES IJKLMNO	GIVEN NAMES PQRSTUVWXYZ	GRANTORS	BOOK	PAGE	No. of Acres	BRIEF DESCRIPTION, LOCATION, ETC. (Not Warranted)
40367 Sept 7, 1989	Young	Cheryl L	+ a.	Robert E.	<i>PSA Ross Sweden</i> Charles M. Ross et al	1372	517		Lot 15 Chelsea woods
143442 Sept 27, 1989	"	Margaret Grey			Carrie Anderson	1374	375	<i>Life estate</i>	Int 1. & 8 acres <i>Muskeget Rd.</i>
50470 Nov. 7, 1989	"	Louis			Addie Day Clay et al	1378	764		<i>Northgate</i> Lot 4 Morningdale Dr.
52765 Nov 22, 1989	"	Douglas C. et al			Lyle L. Burgmann et al	1380	251		Lot 27 Brookhead Rd.
" "	"	Ann E. et al			" " "	1380	251		Sec 1 Holly Springs Sub. Mauldin
53556 Nov 29, 1989	"	Carrie Black			Joe Black Jr. et al	1380	821		Lot Marnie Black Rd.
54768 Dec 5, 1989	"	Margaret A.			<i>POA W. Bonyalford</i> Werner Jepp et al	1381	566		Lots 30 + 31 Paris View
55326 Dec 8, 1989	"	Christopher	+ 21.	Shannon	David W. Pugh et al	1381	918		Lot Bridwell Rd.
55802 Dec 12, 1989	"	Della M	+ a Ltd Pts.	Robert G.	BR Ventures	1382	231		Lot Pt Lot 195 Aspenwood