

# DIRECT or GRANTOR Index to Deeds — Greenville County, S. C.

REG. U. S. PAT. OFFICE *Chas. McCatt* County Indexes Since 1888 An Identifying Trade Mark

Open at Proper Tab according to First Letter or Letters of Name and refer to Buff Sub-Index sheet for page reference.

COTT FAMILY NAME INDEX No. 75 © 1949  
MADE BY THE COTT INDEX COMPANY, COLUMBUS, OHIO  
SOLD BY WALKER, EVANS & COGSWELL CO., CHARLESTON, S. C.


(A)

FILE NUMBER	GRANTORS	GIVEN NAMES	GIVEN NAMES	GIVEN NAMES	GRANTEES	BOOK	PAGE	No. of Acres	BRIEF DESCRIPTION, LOCATION, ETC.
DATE OF RECORD	FAMILY NAMES	ABCDEFGHIJ	IJKLMNO	PQRSTUVWXYZ					( Not Warranted )
19944 Dec. 26, 1975	Anderson		<i>James</i>		<i>Carlton Thompson</i>	1018	918		" <i>See Deed 1018</i> " Lot 140 <i>See Deed 1018</i>
19974 Dec. 27, 1975	"		<i>Neil H.</i>		<i>Kenneth R. Peterson</i>	1015	45		Lot 210 <i>See Deed 1015</i>
"	"		<i>Martha</i>		"	1015	45		" <i>See Deed 1015</i> " Section 11 Section 12 "East <i>See Deed 1015</i> " Lot 207 <i>See Deed 1015</i>
21259 Mar. 14, 1975	"	<i>Edna</i>		<i>Ray</i>	<i>Dee Smith Co., Inc.</i>	1015	618		St. Barnabas <i>See Deed 1015</i> Lot 1 pt. <i>See Deed 1015</i>
23598 Apr. 11, 1975	"		<i>William</i>		<i>The First Trust Co. of Greenville</i>	1016	602		Lot 1 pt. <i>See Deed 1016</i>
25193 Apr. 30, 1975	"		<i>Charles</i>		<i>John A. W. Downum</i>	1017	506		Lot 60 <i>See Deed 1017</i> " <i>See Deed 1017</i> "
"	"		<i>Carol A.</i>		"	1011	506		" <i>See Deed 1011</i> "
27908 May 29, 1975	"	<i>Francis</i>		<i>Jean L.</i>	<i>Tommy Farrell Nichols</i>	1019	19		<i>See Deed 1019</i> Lot 179 <i>See Deed 1019</i>
28401 Jun. 3, 1975	"		<i>John E.</i>		<i>Bobby Ray Phillip</i>	1019	214		<i>See Deed 1019</i> Lot 43 <i>See Deed 1019</i>
30565 June 25, 1975	"		<i>Jessie B.</i>		<i>Western Carolina Regional</i>	1020	345		Right of Way (023-3-5) Lot 43 <i>See Deed 1020</i>
30850 June 27, 1975	"		<i>Pauline</i>		<i>Olvin P. Miller</i>	1020	474		Lot 43 <i>See Deed 1020</i> Lot 43 <i>See Deed 1020</i>
172 July 2, 1975	"		<i>Robert L.</i>		<i>Robert L. Anderson</i>	1020	674		Lot 43 <i>See Deed 1020</i> Lot 43 <i>See Deed 1020</i>
1176 July 14, 1975	"		<i>Many Edna</i>		<i>James Ray Anderson</i>	1021	218		Lot 43 <i>See Deed 1021</i> Lot 43 <i>See Deed 1021</i>
"	"		"		"	1021	218		Lot 43 <i>See Deed 1021</i> Lot 43 <i>See Deed 1021</i>
5697 Sept. 2, 1975	"		<i>Larry W.</i>		<i>Ernest A. Burrell</i>	1023	509	1.17	Ac. <i>See Deed 1023</i> O'Neal Tp.
"	"		<i>Judy</i>		"	1023	509		O'Neal Tp.

# DIRECT or GRANTOR Index to Deeds - Greenville County, S. C.

(A-1)

REG. U. S. PAT. OFFICE *Chas. McCatt* County Indexes Since 1888 An Identifying Trade Mark

 Open at Proper Tab according to First Letter or Letters of Name and refer to Buff Sub-Index sheet for page reference.

COTT FAMILY NAME INDEX No. 75 © 1949  
MADE BY THE COTT INDEX COMPANY, COLUMBUS, OHIO  
SOLD BY WALKER, EVANS & COGSWELL CO., CHARLESTON, S.C.

FILE NUMBER DATE OF RECORD	GRANTORS FAMILY NAMES	GIVEN NAMES ABCDEFGHIJ	GIVEN NAMES JKLMNO	GIVEN NAMES PQRSTUVWXYZ	GRANTEES	BOOK	PAGE	No. of Acres	BRIEF DESCRIPTION, LOCATION, ETC. ( Not Warranted )
7274 Sept 17, 1975	Anderson	#19759 etal E. Dean	<del>Richard</del> <del>1975</del> <del>725</del>		12-12-85 Southern Bk + Tr. Co.	1024	377		Assignment of lease
7351 Sept 18, 1975	"	Lee + Anne	Julia		James B. Rumiso etal	1024	396		Lot 40 Mount Airy Forest Hgts.
7999 Sept 25, 1975	"	Hubert			Stuart G. Mary W. Whitlock	1024	774		Lot 14 Longview Terrace Austin Tp.
8014 Sept 25, 1975	"	Gladys	H.		J. Don Rogers, etal.	1024	758		Lot 9 Hunters Creek, Property Name
8463 Sept 30, 1975	"	H. Row Frances	Frances A.	Burnett	J. M. Burnett, Jr.	1024	483		Lot 14 T. + road N. W. G. "Poinsettia" Drive
12092 Nov. 5, 1975	Anderson		Karl K.		Virginia M. Anderson	1026	842		Lot 176 Dec. IV
13212 Nov. 7, 1975	Anderson	E. + Marie	H.		Charles W. Burnett	1046	468		Lot 45 Confidential
12920 Nov. 14, 1975	"	Hugh			Guille County	1027	395		Applicant for Public Rd. RHD to improve + expense
13828 Nov. 25, 1975	"	Carl, etal.			Marthlyn A. Bell	1027	659		Street Improvements for Rd. Dec. 1st. "Del Norte Ests."
13943 Nov. 26, 1975	Anderson	H. Drowman	Jesse A.		Laticia P. Anderson	1027	725		1/2 int Lot 47 West Glen Rd.
14138 Dec. 5, 1975	Anderson	Jerry R.			Cooperative Inc. Blue Ridge Electric	1028	191		} Right of Way Easement
"	"	Mrs. Jerry R.			" "	1028	411		
16215 Dec. 22, 1975	"		M. J.		Margy G. Killbuck	1029	580		Lot 101 Dec. 15, 1975 Cir. "Dec. 15, 1975" Sville
17440 Jan. 8, 1976	"		Jamice P.		Thomas M. Anderson	1029	919		1/2 Lot 362 Lamwood encumber Real Est.
20135 Jan. 9, 1976	"	cancelled Dennis S. Imberley	5-27-87 # 51924 W.		Patricia First Nat'l Bk	1031	379		Agreement not to convey on "Woodmont Ests."
20394 Feb. 11, 1976	"	Rae M. Betty	+ Joel D.		Maudie M. Jenkins	1031	535		Lot 4 - 2.13 Georgia Rd.

# DIRECT or GRANTOR Index to Deeds — Greenville County, S. C.

REG. U. S. PAT. OFFICE *Chas McCott* County Indexes Since 1888  
An Identifying Trade Mark

Open at Proper Tab according to First Letter or Letters of Name and refer to Buff Sub-Index sheet for page reference.

COTT FAMILY NAME INDEX No. 75 © 1949  
MADE BY THE COTT INDEX COMPANY, COLUMBUS, OHIO  
SOLD BY WALKER, EVANS & COGSWELL CO., CHARLESTON, S.C.

15  
(B)

FILE NUMBER	GRANTORS FAMILY NAMES	GIVEN NAMES ABCDEFGHIH	GIVEN NAMES IJKLMNO	GIVEN NAMES PQRSTUVWXYZ	GRANTEES	BOOK	PAGE	No. of Acres	BRIEF DESCRIPTION, LOCATION, ETC. ( Not Warranted )
20769									
Job. 17, 1976	Anderson		Mary B		Elizabeth A Martin	1031	674		"Augusta Circle" G'ville Tp. Lot 88 Lomassee Ave.
21159	"			Rixie	Clyde E. Anderson et al.	1031	864	2.63	Freeman's Br. Rd. Marietta Acc. County Rd. snow
Job. 20, 1976	"	B. et al.			Mildred C. Ballenger et al.	1032	193	0.67	Acc. Settlement Rd. Settlement Rd.
21753	"	Evelyn			Pearl Elizabeth C. Walker et al.	1032	195	1.34	Acc. Co. County Rd. 4
Job. 27, 1976	"	Evelyn B et al.			William R. Cheeko et al.	1032	197	1.34	Acc. Settlement Rd.
21797	"	Evelyn B et al.			Harold J. Cheeko et al.	1032	199	1.34	Acc. County Rd
Job. 27, 1976	"	Evelyn B et al.			Hortense B. Rhodes et al.	1032	201	1.34	Acc. County Rd.
21800	"	Evelyn B et al.			Duke Power Co.	1032	963		Right of Way
Job. 27, 1976	"	Evelyn B et al.			James Keith Anderson et al.	1033	89		Sec. II Lot 96 Aynsdale Forest
21799	"	Evelyn B et al.			Lindsay D. McComb et al.	1034	157		Lot 142 Riverwood Ct. "Berea Forest" Sec. II
Job. 27, 1976	"	Evelyn B et al.			Richard L. Saunders et al.	1034	157		
23169	"	E. E.			James C. Martin et al.	1034	380		Lot 101 Lomassee Ave. + Lomassee Ave. "B" Sec. II
Mar. 12, 1976	"	M. Alberta			"	1034	380		Additional Partitions + Transfer with Lot 101 Sec. II
23454	"				"	1034	380		
Mar. 16, 1976	"				"	1034	380		
25443	"				"	1034	380		
Apr. 5, 1976	"				"	1034	380		
"	"				"	1034	380		
"	"				"	1034	380		
Apr. 14, 1976	"				"	1034	380		
"	"				"	1034	380		
"	"				"	1034	380		
May 2, 1976	"				"	1034	380		

# DIRECT or GRANTOR Index to Deeds — Greenville County, S. C.

15  
(B2)

REG. U. S. PAT. OFFICE *Chas. M. Catts* County Indexes Since 1888  
An Identifying Trade Mark


Open at Proper Tab according to First Letter or Letters of Name and refer to Buff Sub-Index sheet for page reference.

COTT FAMILY NAME INDEX No. 75 © 1949  
MADE BY THE COTT INDEX COMPANY, COLUMBUS, OHIO  
SOLD BY WALKER, EVANS & COGSWELL CO., CHARLESTON, S.C.

FILE NUMBER DATE OF RECORD	GRANTORS FAMILY NAMES	GIVEN NAMES ABCDEFGH	GIVEN NAMES IJKLMNO	GIVEN NAMES PQRSTUWXYZ	GRANTEES	BOOK	PAGE	No. of Acres	BRIEF DESCRIPTION, LOCATION, ETC. ( Not Warranted )
21 + 11 May 1, 1914	Anderson	John	et al.		Anderson	1030	211		
"	"	John	et al.		"	1030	211		
30543 May 26, 1916	"	Donna D.			Everett H. Baywell Cooperative, Inc.	1036	935		Everett H. Baywell lot 55 South St. Prop
26901 May 28, 1916	"	Charles R.	et al.		Blue Ridge Electric	1037	101		Right of way Canaan
"	"	Dora C.	et al.		"	1037	131		"
31443 Jan 3, 1916	"			B. Mrs. Whilden	a municipal cop. City of Greenville	1037	373		lot 15 1/2 St. Oakland
32851 June 17, 1916	"			Robert	Duke Power Co.	1038	185		Right of way
"	"			Ruth	"	1038	185		
242 July 12, 1916	"			James T. M.	Banker	1040	12		
3000 July 20, 1916	"	Donald	et al.		A. Douglas Howarth	1040	481		lot 120 Red Fox Trail "Township" Sec. I
"	"	Amy E.	et al.		"	1040	481		
3797 Aug 9, 1916	"		Joe S.		A. D. Faulkner	1040	920		Subsidiary service Dr. lot 2 Fisking Mill Rd
3899 Aug 10, 1916	"	Nelen C.	et al.		Geo. Fed. 2. + L. Adams	1041	44		Real Property Agre.
4477 Aug 13, 1916	"	David S.	et al.		Edna S. Smith	1041	175		lot 17, 18, 19, 20 St. Canaan
"	"	Donna J.	et al.		"	1041	175		
1110 Aug 21, 1916	"	Donna J.			Duke Power Co.	1041	141		Right of way

# DIRECT or GRANTOR Index to Deeds — Greenville County, S. C.

REG. U. S. PAT. OFFICE *Chas McCott* County Indexes Since 1888  
An Identifying Trade Mark

 Open at Proper Tab according to First Letter or Letters of Name and refer to Buff Sub-Index sheet for page reference.

COTT FAMILY NAME INDEX No. 75 © 1949  
MADE BY THE COTT INDEX COMPANY, COLUMBUS, OHIO  
SOLD BY WALKER, EVANS & COGSWELL CO., CHARLESTON, S.C.

15  
(c)

FILE NUMBER	DATE OF RECORD	GRANTORS FAMILY NAMES	GIVEN NAMES ABCDEFGHIJ	GIVEN NAMES KLMNO	GIVEN NAMES PQRSTUVWXYZ	GRANTEES	BOOK	PAGE	No. of Acres	BRIEF DESCRIPTION, LOCATION, ETC. ( Not Warranted )
10015	Oct 12, 1976	Anderson	SIA	Mama M.	Anderson	et al.				Homestead Ac.
10110	Oct 12, 1976	"		Mama Mae		Daniel M. Gussett	1044	448		lot 10 Homewood Ave.
11216	Oct 22, 1976	"		Linda R.	Paul Aquid	William M. Evans	1044	499		"Sheffield Forest" Sec. III lot 82 Confederate Cir.
15453	Dec 9, 1976	"		Wylie L.	et al.	James D. Stoddard, Jr.	1045	17		"Homestead Acres" lot 39 Havenhurst Dr.
17016	Dec 23, 1976	"		Idalem C.	et al.	Paul S. & L. H. H. H.	1047	442		Real Property Agree.
17071	Dec 28, 1976	"		Dorothy W.	Ronald D.	Levio C. Brown	1048	441		"Doxcroft" Sec. II lot 114 Hillsborough Dr.
19824	Jan 27, 1977	"		Keith	James S. Pickens	Rayney Carroll Edwards	1048	519		lot 96 Avondale Forest lot in strip
20860	Feb 9, 1977	"		Hazel Howard,	et al.	Winston Cox, et al.	1050	153	78.8	Acres. S.L. Hwy. 25, also "Del Norte Estab."
22527	Feb 25, 1977	"		Patricia		Jeane H. Anderson	1050	718		lot 47 Great Open Rd.
23105	Mar 2, 1977	"		Barbara K.	R. Kenneth	Richard A. Zwend	1051	642		"Del Norte Estab." lot 487 Sherburne Dr.
23091	Mar 2, 1977	"		Joyce M.	B. Steven	S.C. Natl. Bk. Coop., et al.	1051	991		Real Property Agree.
26988	Apr 8, 1977	"		David	Rachel	Blue Ridge Electric	1052	31		Right of Way Easement
26989	Apr 8, 1977	"		Judith B.		John Phillip Cooper	1054	379		Mills Rightway Plant lot 15 School St. "Abney"
30074	May 6, 1977	Anderson		Steven J.	Judith B.	Anderson	1054	380		"Abney Mills Rightway Plant" lot 15 School St.
		"		Kelo	et al.	A James Nelson	1056	101		lot 68 East Indian Trail
		"		Linda L.	et al.	"	1056	101		Seven Oaks Dr. Sec. III lot 1054 Py. 262
31963	May 23, 1977	"		Stuart J.	et al.	William David Thairkill	1057	72		Forest Acres lot 18 Longview Terrace



# DIRECT or GRANTOR Index to Deeds — Greenville County, S. C.

COTT FAMILY NAME INDEX No. 75 © 1949  
MADE BY THE COTT INDEX COMPANY, COLUMBUS, OHIO  
SOLD BY WALKER, EVANS & COGSWELL CO., CHARLESTON, S. C.

15

(C-1)

REG. U. S. PAT. OFFICE *Chas McCott* County Indexes Since 1888 An Identifying Trade Mark

Open at Proper Tab according to First Letter or Letters of Name and refer to Buff Sub-Index sheet for page reference.

FILE NUMBER	GRANTORS FAMILY NAMES	GIVEN NAMES ABCDEFGHIJ	GIVEN NAMES JKLMNO	GIVEN NAMES PQRSTUVWXYZ	GRANTEES	BOOK	PAGE	No. of Acres	BRIEF DESCRIPTION, LOCATION, ETC. ( Not Warranted )
32479 May 27, 1977	Anderson	Geneva	D. Lawrence		Parker Sewer & Fire <sup>Subd</sup> et al.	1057	416		Right of way "Homesstead Area" lot 27 Homewood Ave.
33015 June 1, 1977	"	"	Mama M.		Kenneth D. Holden	1057	704		
334 July 5, 1977	"	Harling Gladys	"		Joseph Bert Hagan et al.	1059	913		Lot 158 South Am (C-1/K-1) Lot 1 Trade St.) Woodside Mills Village, S. C. M. & Anita H.
"	"	"	"		" " " a Municipal Corp.	1059	913		
4022 Aug. 5, 1977	"	Clarence	"		City of Greenville a Municipal Corp.	1061	964		Lot 7 Blk A Glenn Farms
4329 Aug. 9, 1977	"	"	Lucia R.	Winfred W.	City of Greenville	1062	115		Lot 5 Rebecca St. "Nickleton"
6713 Aug. 30, 1977	"	"	"	Sara H.	Ernie Glenn Harris et al.	1063	741		Lot Hwy St. (Hoodlett's Alley) "Poinsettia" Dec. II S. C. Lot 176 Dumbarton Rd.
8149 Sept. 12, 1977	Andersen	"	Karl K.	Virginia M.	Samuel R. Hubbard, Jr. et al.	1064	643		"Niles" Lot 83, Sunset Dr., "Sunset Haven" St. "Suna Vita" which page 4
8301 Sept. 12, 1977	Anderson	Lene A.	"	Sandra S.	James Michael Harbin	1064	728		Lots 15 + 16 + pt lot 17 Rose St. "Stone Sp."
10263 Sept. 30, 1977	"	Donna L.	"	"	William B. Roberts, Jr.	1065	913		Ac. Also lot 8 Hunt Ave. "Stone Punchney St."
12471 Oct. 21, 1977	"	"	James F.	"	Grady E. Barrett	1067	127	7.75	Quit claims lot. Pt. lot 18 "Heritage Hills"
14984 Nov. 14, 1977	"	"	James S., Jr.	"	Edward P. Parisa	1068	349		Lot 6 Butler, S. C. "Peachtree Terrace" Mauldin
16642 Nov. 30, 1977	"	A. David	Joyce H.	"	Helmut Flinte, et al.	1069	355		pt. lot 55 Maple Dr. Village
16850 Dec. 1, 1977	"	"	"	Shirley G.	Adolphus B. Anderson	1069	490		Lot 62 Brocks Ave. Union Bleaching
17143 Dec. 5, 1977	"	"	Now Peggy Serraine Anderson Milford	Peggy Serraine	Phillip B. Mobley, et al.	1069	629		

(Next Page)

# DIRECT or GRANTOR Index to Deeds — Greenville County, S. C.

REG. U. S. PAT. OFFICE *Chas McColl* County Indexes Since 1888  
An Identifying Trade Mark

Open at Proper Tab according to First Letter or Letters of Name and refer to Buff Sub-Index sheet for page reference.

COTT FAMILY NAME INDEX No. 75 © 1949  
MADE BY THE COTT INDEX COMPANY, COLUMBUS, OHIO  
SOLD BY WALKER, EVANS & COGSWELL CO., CHARLESTON, S.C.

FILE NUMBER DATE OF RECORD	GRANTORS FAMILY NAMES	GIVEN NAMES ABCDEFGHIJ	GIVEN NAMES JKLMNO	GIVEN NAMES PQRSTUVWXYZ	GRANTEES	BOOK	PAGE	No. of Acres	BRIEF DESCRIPTION, LOCATION, ETC. ( Not Warranted )
20228 Jan 6, 1978	Anderson			Jr. et al Robert S.	David Pauluk	1071	507	1	Acre Pack's Mt. Dr. Highland Tp.
" "	"			et al Ruth S.	" "	1071	507		
20827 Jan 12, 1978	"	a/k/a G.W. Johnny Anderson Charles H.			Russell H. Cox, et al	1071	759		"Timberlake" Lot 15 Selwyn Dr.
22387 Jan 30, 1978	"			William D.	D. A. Rudett, Jr.	1072	761		"Sans Souci Highlands" Lot 43 Sunshine Ave. Tp.
23009 Feb 3, 1978	"		Lettie J.		Donald B. Anderson, et al	1073	156	.79	Geo W. Georgia Rd. Fairview Terrace 2da II
23233 Feb 7, 1978	Anderson			Peter A.	Sandra Anderson	1073	323		Lot 36 Engel Dr. Oakland Hl.
24556 Feb 20, 1978	Anderson			Robert	Minnie Anderson	1073	957		Tract 1 + Tract 2 Chick Hggs Tp.
24557 Feb 20, 1978	Anderson			Robert	Birdie Hunter, et al	1073	960		Tract 1 + Tract 2 Chick Hggs Tp.
24881 Feb 23, 1978	Anderson	David A. Kathleen A.			Robert A. Adler et al	1074	105		"Pepper Tree, Sec. II" Lot 229 Winteryield place
25705 Mar 3, 1978	Anderson		Maren D.		James S. Anderson	1074	646		"Forester Woods' Sec. II Mauldin sh. Lot 141 Creeper Mayette Ct.
26073 Mar 7, 1978	Anderson		Louise E.		Mary-Spears Alred Lee	1074	921		sh. Lot 10 Vanway St. "Colonia Co."
27287 Mar 17, 1978	Anderson	Dr. Nere J. et al			Clyde R. Rainwater, et al	1075	483		sh. Lot 208 Bunscombe Rd.
27842 Mar 22, 1978	Anderson	Charles C. et al			Robert S. Burkmaster et al	1075	764	}	Lot 205 Aspennwood Dr. Westwood Sec. 3. Sville
" "	"	Carol S. et al			" "	1075	764		
27976 Mar 23, 1978	"	Annie Bam			James Rush Wilson, Jr.	1075	845		Lot Laurens H Pdk. H.
29360 Apr 5, 1978	Anderson		Louise E.		Nat S. Anderson, et al	1076	562		Lot Lot 10 Vanway St. "Stone Land Co."

# DIRECT or GRANTOR Index to Deeds — Greenville County, S. C.

COTT FAMILY NAME INDEX No. 75 © 1949  
MADE BY THE COTT INDEX COMPANY, COLUMBUS, OHIO  
SOLD BY WALKER, EVANS & COGSWELL CO., CHARLESTON, S.C.

15  
(D-1)

REG. U. S. PAT. OFFICE *Chas McCott* County Indexes Since 1888  
An Identifying Trade Mark

☞ Open at Proper Tab according to First Letter or Letters of Name and refer to Buff Sub-Index sheet for page reference.

FILE NUMBER	DATE OF RECORD	GRANTORS FAMILY NAMES	GIVEN NAMES ABCDEFGH	GIVEN NAMES IJKLMNO	GIVEN NAMES PQRSTUVWXYZ	GRANTEES	BOOK	PAGE	No. of Acres	BRIEF DESCRIPTION, LOCATION, ETC. ( Not Warranted )
31790	Apr. 26, 1978	Anderson	Charlie E.	+	Jerry K.	Blue Ridge Electric <sup>Coop. Inc.</sup>	1077	843		Right-of-Way Easement
32285	May 1, 1978	"			Jerry Anderson		1078	182		Power of attorney
32563	May 2, 1978	"			Lawrence <sup>cancelled 9-7-78 # 7737 Sat BK 60-735</sup>	Dorthern Bank + Trust Co.	1078	372		Real Prop. Agree. Piedmont Mfg. Co. "Piedmont" Lot 68 (H4) Walker St. (Ave.)
33210	May 8, 1978	"	et al Charles S.			Alice Patterson Pepper Charleston	1078	803		
34143	May 16, 1978	"			Joyce M.	Steven B. D. B. National Bank of	1079	296		Real Prop. Agree. J. "Furman Investment Co" Lot 10 Blk 7 (Kerr Blks E, F, H, + H) Knull
35323	May 26, 1978	"			et al Sue C.	Charles H. Braeken	1079	863		
35460	May 29, 1978	Anderson	et al Dennis E.			James Ryan, Jr. et al	1079	936		Lot 39 Square Place "Carterbury" Sec I
	"	"	et al Bonita H.			" " " "	1079	936		
36298	June 2, 1978	"			James Ford	Joseph D. Batson, Jr. et al	1080	384		Hills "Sec. III" Lot 116 Woodleigh Dr. "Colonial"
37596	June 14, 1978	"			et al Due C.	James E. Gisson	1081	230		Pt. lot 23 cor. Whitmire + Ninth Sts. Extn. Also 4 Vance St. Woodside H'ville Tp.
	"	"			"	" " "	1081	230		
37591	June 14, 1978	"			Due C. et al	Irene R. Farrow	1081	219		Lot 140 Mc Dade St. City View "Friendship Hqts." 74. Ann
38081	June 19, 1978	"	by United	State marshel	Mildred L. + William S.	United States of America	1081	513		Lot 19 Friendly St. Blk A Woods "Sec. II" Mauldin
39402	June 30, 1978	Anderson			James S.	James E. Reynolds, Jr. et al	1082	222		Lot 141 Grape Myrtle Ct. "Forrester" "Bellingham" Greenville
1655	July 17, 1978	Anderson	David S.			Donna H. Anderson	1083	283		Lot 159 Brooksmere Rd. Sec. II St. "Carterbury" Sec. II
2416	July 24, 1978	"			Dusan M.	Homer F. Little	1083	709		Lot 37 Sheffield Dr + Third Day 70



# DIRECT or GRANTOR Index to Real Estate Deeds -- Greenville County, S. C.

(E)

Open at Proper Tab according to First Letter or Letters of Name and refer to Buff Sub-Index sheet for page reference.

KVA PRINTING CO., GREENVILLE, S. C.

FILE NUMBER	DATE OF RECORD	GRANTORS FAMILY NAMES	GIVEN NAMES ABCDEFGH	GIVEN NAMES IJKLMNO	GIVEN NAMES PQRSTUWXYZ	GRANTEES	BOOK	PAGE	NO. OF ACRES	BRIEF DESCRIPTION, LOCATION, ETC. (NOT WARRANTED)
4531	Aug. 10, 1978	Anderson	David Scott			Donna H. Anderson	1085	78		"Bellingham" Sec II D'ville Lot 159 Brookmore Rd.
5478	Aug. 18, 1978	Anderson	m/k/a Eula Mae Grant Eula Mae White			B + B Fire Restoration, Inc	1085	607		Lot Cutting Rd. + Natl Hwy Hgts " Ft. John
6002	Aug. 23, 1978	Anderson	By Dist. of S. C. U. S. Marshal Ellen Louise			United States of America etal	1085	992		Lot 31 Friendly St. "Friendship
7183	Sept. 1, 1978	Anderson			B. etal Williams M. etal	Michael Ralph Proctor	1086	645		Lot 102 "Pineforest"
"	"	"			Paulette etal	" " "	1086	645		
7055	Sept. 1, 1978	Anderson			Sue C. Moore	Mae Moore	1086	690		D. D'ville Tp. Sub. Lot 18 Summit View Blk.
7597	Sept 7, 1978	"	Cancelled Dannie S. Anderson 10-21-80 # 12443			Southern Bank & Tr. Co.	1086	899		Real Property Agree.
7611	Sept. 7, 1978	Anderson	By Frank P. McSwain, Jr. Master Don R. etal			Sec. of Housing + Urban Dev.	1086	939		Lot 138 Idlevild
"	"	"	By Frank P. McSwain, Jr. Master Glenda etal			" " " "	1086	939		
9058	Sept. 20, 1978	Anderson	Deborah D. +		Jerry D. etal	_____	1088	147		Amendment to Restrictions for "Peppertree"
"	"	"			etal	_____	1088	147		for Orig see Deed BK 947 - pg 513; 978 - pg 895; 979 - pg 763
"	"	"	Betty S. etal			_____	1088	147		
9293	Sept. 21, 1978	Anderson			Willie H. etal	Virgil C. Anderson, etal	1088	349		Mills Village Lot 91 Sec II Whigley St. Duncan
10236	Sept. 29, 1978	Anderson			Roy S. etal	a 5th Pto. Mauldin Callersion Associates	1088	940		Easement
"	"	"			Mrs. Roy S. etal	" " "	1088	940		
10541	Oct 3, 1978	Anderson			Katherine B. + William Alan	Benjamin V. Grasso, et al	1089	124		"Mardens" Lot 41 Kensington Rd. "Brook Glenn

# DIRECT or GRANTOR Index to Real Estate Deeds -- Greenville County, S. C.

(E)

Open at Proper Tab according to First Letter or Letters of Name and refer to Buff Sub-Index sheet for page reference.

KING PRINTING CO., GREENVILLE, S. C.

FILE NUMBER	GRANTORS FAMILY NAMES	GIVEN NAMES ABCDEFGH	GIVEN NAMES IJKLMNO	GIVEN NAMES PQRSTUWXYZ	GRANTEES	BOOK	PAGE	NO. OF ACRES	BRIEF DESCRIPTION, LOCATION, ETC. (NOT WARRANTED)
10674 Oct. 4, 1978	Anderson	Carril L.			James Latham	1089	215	3	Perez Bates Tp Sec II
11683 Oct. 12, 1978	Anderson	Steward Betty			Edward C. Cooper et al a Ltd. pto.	1089	787		Lot 231 Winterfield Place "Peppertree"
12089 Oct. 17, 1978	"			John M. Jr. et al	Mauldin Cablevision Assoc.	1090	49		Easement
"	"			Judith L. et al	"	1090	49		
12089 Oct. 17, 1978	"	B. R. et al			Mauldin Cablevision Assoc.	1090	79		Easement
"	"	E. K. et al			"	1090	79		
12928 Oct. 25, 1978	"			Norma B. et al	H. Taft Joseph	1090	534		Lot Academy St. (U.S. Hwy. 123) Mills Village
13599 Oct. 31, 1978	"	Douglas M.	+	Virgil C.	Henry H. Holloway, et al	1090	999		Lot 91 (19) Wrigley St. Sec. II Duncan
14410 Nov. 8, 1978	"			Lettie J. et al	Donald B. Anderson et al	1091	496		Lot Standing Springs Comm. 29-26 Hwy. 20) Grove Star
14445 Nov. 8, 1978	"			Marion B.	Thomas Allen (children)	1091	471		Lot. Inlet Piedmont Rd. (U.S. Hwy.)
14992 Nov. 14, 1978	"	Burton S.			Harold Key Myers, et al	1091	827		Lot 84 Stratford Rd. "South Forest Est."
15582 Nov. 17, 1978	"			V.P.	Stuart H. Anderson, Jr.	1092	258		Lot 6 Eastline
16499 Nov. 29, 1978	"	Esther et al			Cecil S. Manly	1092	707		Lot 38 Heatherly Drive also personal property
16711 Nov. 30, 1978	"			Joel Stephens	T. R. Finley	1092	808		Lot 4 County Rd "V. G. Johnson, Est.", "Nicholtown Hpts."
16876 Dec. 1, 1978	"			Lucia + Winfred W.	Jerry J. Suster, et al	1092	978		Lot 86 Cor. Hilltop St. + River St.
17831 Dec. 12, 1978	"			Lee Von + Willbur, Jr.	Helen Anderson	1093	590		Lot. Lot Chick Springs Tp.

# DIRECT or GRANTOR Index to Deeds — Greenville County, S. C.

Open at Proper Tab according to First Letter or Letters of Name and refer to Buff Sub-Index sheet for page reference.

KEYS PRINTING CO., GREENVILLE, S. C.

(F)

FILE NUMBER	GRANTORS FAMILY NAMES	GIVEN NAMES ABCDEFGHIJ	GIVEN NAMES JKLMNO	GIVEN NAMES PQRSTUVWXYZ	GRANTEES	BOOK	PAGE	No. of Acres	BRIEF DESCRIPTION, LOCATION, ETC. ( Not Warranted )
17832	Anderson	Mary +	Linda D. et al		Allen Anderson	1093	589		Int. Lot Chick Springs Tp.
Dec. 12, 1978									
18505	"	Charles C. et al			Donald C. Fowler, et al	1093	973		Grant Tp.
Dec. 19, 1978									
18732	Anderson	Floyd E. +	Nancy J.		Floyd R. Harper, et al	1094	108		Lot 33 Holly Rd. "Edwards Forest" et al
Dec. 20, 1978									
21435	Anderson			Yvette, et al	Bobby Anderson	1095	703		Int. Lot Lincoln Rd. Chick
Jan. 19, 1979									
22880	"	Now Katie	Anderson Bennett	Katie	Hubert Bennett	1096	568		Springs Tp.
Feb. 5, 1979									
22984	Anderson	Nat D. et al			Mary-Spears Elrod Lee	1096	583		Lot 10 Bell & Vanway St "Stone
Feb. 6, 1979									
23027	Anderson			Jimmie P.		1096	583		
Feb. 6, 1979									
23058	Anderson			Sara H. Rankin, et al	J. H. McDonald, et al	1096	606		pers. prop.
Feb. 6, 1979									
23769	Anderson	Donald			First Trust Investment Co.	1097	23		Acc. Patterson St. (Ave.)
Feb. 15, 1979									
23959	Anderson	Alma M.			Eugene Anderson	1097	141		Quit-claim Parcel 1 - Lot 16 (2 Acc.)
Feb. 16, 1979									
24254	Anderson	By Frank P. McHowan, Jr. (Minor)		Vincent Ansel	Bobby Ansel Anderson	1097	273		+ 23 (415) Mims St. Sec. I. Nicholtown
Feb. 22, 1979									
25253	Anderson	Donald			B. W. Bruce	1097	779	0.47	Int. 1 Acre Lincoln Rd. Chick
Mar. 5, 1979									

# DIRECT or GRANTOR Index to Deeds — Greenville County, S. C.

(F-1)

Open at Proper Tab according to First Letter or Letters of Name and refer to Buff Sub-Index sheet for page reference.

KEYS PRINTING CO., GREENVILLE, S. C.

FILE NUMBER DATE OF RECORD	GRANTORS FAMILY NAMES	GIVEN NAMES ABCDEFGHIJ	GIVEN NAMES JKLMNO	GIVEN NAMES PQRSTUVWXYZ	GRANTEES	BOOK	PAGE	No. of Acres	BRIEF DESCRIPTION, LOCATION, ETC. (Not Warranted)
26063 Mar. 12, 1979	Anderson	<sup>Indiv.</sup> Florence Wade, et al and Mary Anderson Dims			Jeffrey H. Lawson, et al	1098	211		"Gagle Park Co." Lot 9 Blk. C. Crescent Ave. "Janice"
26444 Mar. 15, 1979	Anderson	Mary		Ruth P.	W. Harold Arnold	1098	559		Lot 181 E. Lake Shore Dr. "Lake"
27888-A Mar. 28, 1979	Anderson	as in bankruptcy for James C. Perkins, et al		Robert F.	Security Investments, Inc.	1099	467		Lot 9 Celebia Rd. "Carrison Circle" Sec. II
29824 Apr. 13, 1979	Anderson	Doris Y.	+	Roy S.	Michael A. Mobley, et al	1100	478		Lot 123 Basswood Dr. "Hillsborough" Sec. II
32416 May 7, 1979	Anderson	A. O.			Betty M. Boland	1101	888		Lot 114 Lindsay St. "Monaghan Mills"
36008 June 5, 1979	Anderson	Charlotte W.			Jeffrey B. Anderson	1104	127		Lot 118 Central Dev. Corp. (Av.) "Overlook Land Co."
36007 June 5, 1979	Anderson	Charlotte W.			Jeffrey B. Anderson	1104	128		Sub. Lots 21, 22 + 100 Brookside Dr. Sec. IV
36982 June 13, 1979	"	Ann D.	&	Lennie L.	Forrester Woods Sec. IV	1104	722		Add. Restrictions for Lot 183 Also Strip, Less Pt.
37980 June 21, 1979	Anderson	Tr. for James G. Dawkins, et al in Bankruptcy		Robert F. Lynn Dawkins	Security Investments, Inc.	1105	272	11.16	Acs. Hwy. 253 Chick Springs Tp. right to use easement
38078 June 22, 1979	Anderson	Tr. in Bankruptcy for Judith Lynn Dawkins		Robert F. Dawkins	Wendie International, Inc.	1105	313		Pt. Lot 26 White Horse Rd. Also
3046 July 26, 1979	Anderson	D. L.	&	Linda W.	9-6-83 Ann S. Lankley Fed. Fed. S. & L. Assn.	1107	881		Real Prop Agree.
2944 July 26, 1979	Anderson	<del>Ann S. Lankley</del>		Mary B.	John Carlton Martin Lot Blk 73-950	1107	863	3.73	Acs. Dividing Water Rd.
8418 Sept 10, 1979	Anderson	<del>Ann S. Lankley</del>		R. C.	#9890 First Fed. S. & L. Assn	1111	105		Real Prop. Agree. Mills "Duc. I"
9297 Sept. 17, 1979	Anderson			Roberto	Larry B. Carper	1111	710		Lot 32 (#9) Pelzer St. "Victor Monaghan"
13640 Oct. 23, 1979	Anderson			Judith Y. P.	Lee O. Boykin, et al	1114	77	1.25	Acs. "Pet. Nora Rogers Estate"
14440 Oct 30, 1979	Anderson			Willie	Lawrence Milton Cannon	1114	557		Moree Annex lots 16 + 17 Jenkins St.

# DIRECT or GRANTOR Index to Deeds — Greenville County, S. C.

Open at Proper Tab according to First Letter or Letters of Name and refer to Buff Sub-Index sheet for page reference.

KEYS PRINTING CO., GREENVILLE, S. C.

(G)

FILE NUMBER DATE OF RECORD	GRANTORS FAMILY NAMES	GIVEN NAMES ABCDEFGH	GIVEN NAMES IJKLMNO	GIVEN NAMES PQRSTUVWXYZ	GRANTEES	BOOK	PAGE	No. of Acres	BRIEF DESCRIPTION, LOCATION, ETC. ( Not Warranted )
21472 Jan. 8, 1980	Anderson			Macie Ruluy	Jr. or Harold James Anderson Harmon Benjamin Anderson	1118	588		Gen. Power of Atty.
21692 Jan. 10, 1980	"		Lucy C.		Wilbert J. Rinner et al	1118	744		Lot 23 Vista Dr. "Pinehurst" Sec. II
22679 Jan 22, 1980	"		Lucy C.		Wilbert J. Rinner et al	1119	421		Lot Vista Dr.
26834 Mar. 10, 1980	"		Mary Rhodes		John H. Stockman et al	1121	835		St. "Buena Vista" Contract for Sale Lots 47+48 Lee Garden
27209 Mar. 13, 1980	"	Corinne Rita			metropolitan sewer sub'd.	1122	121		Right of way (543.2-1-24)
29139 Apr. 1, 1980	"	Edwin D. et al			Metropolitan Sewer Sub'd	1123	231		Right of way (543.7-1-30)
" " "	"	Ann E. et al			" " "	1123	231		
29179 Apr. 1, 1980	"	Charles C.			Larry O. Moore et al	1123	192		Lot 30 Carolise St. "Oxford Gate"
29826 Apr. 8, 1980	"	Florence Wade			The S. C. National Bank	1123	671		Special Power of Attorney
31644 Apr. 28, 1980	"	E. Vernon et al			Greenville Cablevision Assoc.	1124	741		Easement
32863 May 9, 1980	"	Douglas J. + Marvis		D. Sawyer S. Sawyer	Warren M. Weber et al	1125	495		Lot 61 North Park Dr. "North Park"
33460 May 16, 1980	"	Edwin D. et al			Metropolitan Sewer Sub'd	1126	4		Right of way (543.7-1-30)
" " "	"	Ann E. et al			" " "	1126	4		
33759 May 21, 1980	"	Glara K.			H. B. Cleveland, et al	1126	146		"Garoline Court" Lot 90 Sec. I Manchester Ave.
34658 Jan 2, 1980	"		Michael John		Louise Anderson	1126	823		mt. lot Windsor Dr. "Northwoods"
36014 June 18, 1980	"		J. D. et al		Tony D. Anderson, et al	1127	667	4.90	Acres Langley Rd. O'Neal Trp.
" " "	"		Mary M.		" " "	1127	667		

# DIRECT or GRANTOR Index to Deeds — Greenville County, S. C.

(G-1)

Open at Proper Tab according to First Letter or Letters of Name and refer to Buff Sub-Index sheet for page reference.

KEYS PRINTING CO., GREENVILLE, S. C.

FILE NUMBER DATE OF RECORD	GRANTORS FAMILY NAMES	GIVEN NAMES ABCDEFGHIJ	GIVEN NAMES JKLMNOPQ	GIVEN NAMES RSTUVWXYZ	GRANTEES	BOOK	PAGE	No. of Acres	BRIEF DESCRIPTION, LOCATION, ETC. ( Not Warranted )
36546 June 24, 1980	Anderson	Eugene			Donald E. Franklin	1127	993	2	acres Adams Mill Rd Lesau's Interest in lease Conditional Assignment of "Saxs Souci Highlands" Int. Lot 43 Sunshine Ave.
36554 June 24, 1980	"	Clarence C. & Maxine R. et al			Merlin Industries, Inc.	1128	109		
289 July 3, 1980	"	Charles C.			Linda J. Whiteman	1128	627		
734 July 10, 1980	"	Ann Georgia Jennie	5-8-85 cancelled	# 33757	Ed. H. D. & S. Arin	1128	940		Real Prop. Agree Bond Co. G'ville Sp Lot 69 Henderson St. City Chwn Sunset Hills Lot 14 Paris Mt. Rd "North Chick Spgs. Sp.
1633 July 18, 1980	"	Charles C., et al			William David Anderson	1129	493		
2061 July 23, 1980	"	E. sec. A. David			Frederick M. Henry et al	1129	712		
2149 July 24, 1980	"	David R.	+	Sandra H.	William S. Benson, et al	1129	756		
3157 Aug 4, 1980	"	Harmon B			Ruby M. Anderson	1130	387		Int. lot 4 & strip Summit Dr City Chwn Lot 68 Henderson St. Blk. B "Carolina Court" Sec. 1 Lot 85 Manchester Ave.
3317 Aug 4, 1980	"	Charles C. et al			Charles C. Mason Jr. et al	1130	431		
3437 Aug 5, 1980	"			Lola R.	Charles A. Buckner et al	1130	501		
3998 Aug 11, 1980	"	Evelyn M.		1-12-87 +	Southern Bank & L. Co.	1130	906		Real Prop. Agree.
5384 Aug 22, 1980	"			Jackie D. et al	Duke Power Co.	1131	773		Right of way
"	"			Mary M. et al	"	1131	773		
7455 Sept. 8, 1980	"			Mary Lou W.	Alvin Maceo Anderson Jr.	1132	809		E. Leake Prop. Lot 9 & pt lot 8 County Rd. Mary E. Leake Prop
7456 Sept. 8, 1980	"			Mary Lou W.	Bruce Edmond Anderson	1132	810		Lot 7 & pt lot 8 County Rd. Mary

(next page)





# DIRECT or GRANTOR Index to Deeds — Greenville County, S. C.

(H)

Open at Proper Tab according to First Letter or Letters of Name and refer to Buff Sub-Index sheet for page reference.

KEYS PRINTING CO., GREENVILLE, S. C.

FILE NUMBER DATE OF RECORD	GRANTORS FAMILY NAMES	GIVEN NAMES ABCDEFGHIJ	GIVEN NAMES JKLMNOPQ	GIVEN NAMES RSTUVWXYZ	GRANTEES	BOOK	PAGE	No. of Acres	BRIEF DESCRIPTION, LOCATION, ETC. ( Not Warranted )
23903 Feb. 24, 1981	Anderson	Adolphus B.			Shirley C. Anderson	1143	185		Lerace Mauldin Int Pt. lot 55 Maple Dr. "Peachtree" see Deed Bk. 1141 Pg 219 for Orig. assignment of Partnership Agree.
24025 Feb. 25, 1981	"	<del>Adolphus B.</del> Dorice & Donkeyley etc		5-10-94 with 1562 pg 681 # 33178 Kent, et al	Richard D. Valladao	1143	233		Lerace Mauldin Int Pt. Lot 55 Maple Dr "Peachtree"
24454 Mar. 2, 1981	"				Shirley C. Adolphus B. Anderson	1143	517		Right of Way
24726 Mar. 4, 1981	"	Auto Parts Co. Inc.			Duke Power Co.	1143	685		Cain Machine Agree orig see Deed Bk 1144 Pg 683 Assign of Int in Bond for Little 200 St.
32569 May 22, 1981	"	DBA eye Alde La Cream Parlor		J. B. Indiv. et al	Collins Music Co. Inc.	1148	702		Int. lot Baywood ave. & Fleming "San Souci Highlands"
32902 May 27, 1981	"	Charles C.			Linda G. whiteman	1148	867		Int. lot 12 Furman Rd. (Bates ave.) San Souci Highlands
32900 May 27, 1981	"	Charles C.			Linda G. whiteman	1148	860		Int. lot 43 Sunshine Ave. San Souci City View
32900 May 27, 1981	"	Charles C.			Linda G. whiteman	1148	861		Int. lot 7 YWCA St. white San Souci Highlands
32900 May 27, 1981	"	Charles C.			Linda G. whiteman	1148	862		Int. Lot 11 Bates St. (Furman Rd.) Sec 11 Dixie Austin, Sp.
32900 May 27, 1981	"	Charles C.			Linda G. whiteman	1148	863		Lot 730 yellow Wood St. "Westward"
32921 May 27, 1981	"	Charles C.			Linda G. whiteman	1148	864		Lot 105 Woodleigh Dr. Colonial Hills Sec 3 Memorandum of Real Estate Contract Estate
34313 June 10, 1981	"	Donald M. & Gloria G.			Joel A. Forrest, et al	1148	971		Lot 28 Great Glen Rd. Del Norte
34323 June 10, 1981	"	Donna R. + S/A Marie A. Potts		William E.	Jeffrey B. Gandy, et al	1149	717		acc = Int 3 Davidson Rd.
34763 June 15, 1981	"	Marie E. + Dewight		et al	Gerald L. Hammel, et al	1149	703		acc = pt. lot 5 Spartanburg Rd (Ht.)
34779 June 16, 1981	"	Deborah C. + Joseph			Led Allen Conway, et al	1149	952	1.56	
	"	Carol Ann +		Walter G.	J. P. Stevens + Co. Inc.	1150	3	.688	



# DIRECT or GRANTOR Index to Real Estate Deeds -- Greenville County, S. C.

(M)

Open at Proper Tab according to First Letter or Letters of Name and refer to Buff Sub-Index sheet for page reference.

KEYS PRINTING CO., GREENVILLE, S. C.

FILE NUMBER DATE OF RECORD	GRANTORS FAMILY NAMES	GIVEN NAMES ABCDEFGH	GIVEN NAMES IJKLMNO	GIVEN NAMES PQRSTUVWXYZ	GRANTEES	BOOK	PAGE	NO. OF ACRES	BRIEF DESCRIPTION, LOCATION, ETC. (NOT WARRANTED)
11371 Nov. 6, 1981	Andersen			Keld, et al	Joseph E. Saper et al	1157	879		Lot 63 East Indian Trail Seven Oaks
" "	"			Linda L. et al	" " "	1157	879		
11919 Nov. 13, 1981	Anderson			In. in Bankruptcy for Winchell Graham	Hamilton Lath, et al	1158	253		Tr. tract 19 Laurel Dr. Austin
11918 Nov. 13, 1981	Anderson			In. in Bankruptcy for Winchell Graham Honora M. Smith nee FKA Shell Hornes of Smith nee	Hamilton Lath, et al	1158	255		Lot 3
13465 Dec. 7, 1981	Anderson			S. P.	Duke Power Co.	1159	216		Right of Way
13662 Dec. 9, 1981	Anderson	Frances B.		Robert L.	Robert L. Anderson, Jr. et al	1159	297		Lot Hills
16893 Jan. 27, 1982	Anderson			Stuart G.	Richard J. McKenna et al	1161	538		Lot 36 Russell Ave. North Lake Forest Hgts.
17164 Feb. 1, 1982	Anderson	Bruce D.			Stanley M. Koenke	1161	698		Lot 30 Indian Spgs. W. Sec. 2
17532 Feb. 4, 1982	Anderson	Charlene W. &		Oscar	Julia Sique	1162	38		Lot Gees Hwy (Hwy 276) see Deed BK 1150 page 785 Assignment of Bond for title. For orig.
17759 Feb. 8, 1982	Anderson			Kevin D.	John R. Cantrell, Jr. et al	1162	176		
18202 Feb. 19, 1982	Anderson	Greg Richard			Richard Todd Phares	1162	716		Lot 48 Riv St
19110 Feb. 25, 1982	Anderson	George H. Jr.			Miriam A. Wood, et al	1162	940		Int. Lot 25 Waccamaw Ave. Chick Spgs. Tp.
19743 Mar. 4, 1982	Anderson			Rubye B.	Christel Bennett	1163	378		Int. 1.2 Acres = lot 5 Taylors
19743 Mar. 4, 1982	Anderson			Rubye B.	Christel Bennett	1163	379		Int. Lots 13 & 14 Chick Spgs Tp.
19751 Mar. 4, 1982	Anderson			Jeffrey B. et al	Childrens Co. Inc.	1163	438		Lot 25 Waverly Court Augusta Hgts.
" "	"			Janice H.	" " "	1163	438		

# DIRECT or GRANTOR Index to Deeds — Greenville County, S. C.

☞ Open at Proper Tab according to First Letter or Letters of Name and refer to Buff Sub-Index sheet for page reference.

KEYS PRINTING CO., GREENVILLE, S. C.

(J)

FILE NUMBER DATE OF RECORD	GRANTORS FAMILY NAMES	GIVEN NAMES ABCDEFGHIJ	GIVEN NAMES JKLMNO	GIVEN NAMES PQRSTUVWXYZ	GRANTEES	BOOK	PAGE	No. of Acres	BRIEF DESCRIPTION, LOCATION, ETC. ( Not Warranted )
22168 Apr. 2, 1982	Anderson			James L. Jr. et al Mary E. et al	Count Vardry Stout Medical " " "	1164	917		Amendment to Restriction for Orig. Rec. Deed Bk. 581 Pg. 109
	"				" " "	1164	917		
22302 Apr. 5, 1982	"	Charles E			Jimmy D. Anderson	1164	980		"Wynette Ests" Lots 32 & 33 Wyoming Ave.
25577 May 17, 1982	"			Jack D.	Carl R. Henson	1166	993		Int. 2.56 Acres Hwy 290
27597 June 9, 1982	"			et al Mary Ann J.	works City of Greenville, S.C. Commissioners of Public	1168	330		R/W Water, Lines, mains, etc.
28402 June 18, 1982	"	Clifford F.			Frances M. Anderson	1168	889		Power of Attorney
28401 June 18, 1982	"	Frances	9-896	BR 1622 Pg 570	Clifford F. Anderson	1168	895		Power of Attorney
28819 June 23, 1982	"	Frank Parks		et al	Walter G. Ingram	1169	109		Int. Road
" "	"	Elizabeth M.		et al	" " "	1169	109		
930 July 13, 1982	"			Judy Ann	Larry Wilburn Anderson	1170	5		(Arlington Rd.) Paris Hgts. Int. pt lots 31 & 32 Catalina Dr.
1159 July 15, 1982	"			Virginia L.	Donald R. Chapman	1170	149		Lot 10 Meyers Dr. (Sunset Dr.)
1413 July 19, 1982	"	Frances B.	+	R. L.	Neal J. Dunlap	1170	317		Lot Bramlett Rd.
1414 July 19, 1982	"	Frances B.	+	R. L.	Michael W. Lovett	1170	318		Lot Bramlett Rd.
1412 July 19, 1982	"	Frances B.	+	R. L.	Robert L. Anderson, Jr.	1170	319		Lot Bramlett Rd.
1684 July 22, 1982	"			Syble M.	Ronnie Jeff Raines	1170	559		Pt. Tract 2 Gantt Tp.
2560 Aug 2, 1982	Anderson			Linda L.	R. W. Smith	1171	87		Prop. Reg. Int. Unit 144 Inglewood Horiz

# DIRECT or GRANTOR Index to Deeds — Greenville County, S. C.

(J-1)

☞ Open at Proper Tab according to First Letter or Letters of Name and refer to Buff Sub-Index sheet for page reference.

KEYS PRINTING CO., GREENVILLE, S. C.

FILE NUMBER DATE OF RECORD	GRANTORS FAMILY NAMES	GIVEN NAMES ABCDEFGHIJ	GIVEN NAMES JKLMNO	GIVEN NAMES PQRSTUVWXYZ	GRANTEES	BOOK	PAGE	No. of Acres	BRIEF DESCRIPTION, LOCATION, ETC. ( Not Warranted )
5500 Sept 2, 1982	Anderson	E. Vernon, Jr. <i>Conceded</i>			Nancy J. Muller	1173	279		Hill - Lot 8 Abundeen Dr. Parks
5567 Sept. 3, 1982	"	Dannie S. Lamberson <i>RMC</i>	11-13-85 #	16626 89 5. 92 - 406	W.A. American Fed. S. & L. Assoc	1173	351		Real Prop Agree
6997 Sept 21, 1982	"				S. Pickens Alberta M. Anderson	1174	311		Power of Attorney
6998 Sept 21, 1982	"	Alberta M.			S. Pickens Anderson	1174	317		Power of Attorney
8485 Oct 6, 1982	"			Jony <i>etal</i>	Sec. of State of S.C.	1175	297		Grace Baptist Church Certificate of Incorporation
8374 Oct. 6, 1982	"	David R.		Landra N.	Rony S. Hood <i>etal</i>	1175	215	1.2	See Cannon Ave. Green
9783 Oct. 22, 1982	"			S. Pickens	Alberta M. Anderson	1176	41		Butler Jr. Lot 28 Lake Forest Hgts.
10634 Nov. 1, 1982	"	Clayton & Co. <i>By Walter W. Daniel Garborough, Jr.</i>			Lebarnald, Mc. <i>Dev.</i>	1176	416	16	acres W. Washington Rd. Hts.
11234 Nov. 8, 1982	"	Charles C.			Secretary of Housing & Urban	1176	818		Lot 37 Cornelia St. Elizabeth
11283 Nov. 9, 1982	"		Mildred I.		American Fed. S. & L. Assoc	1177	41		Real Prop. Agree
12011 Nov. 17, 1982	"	Deloren J.		Robert W.	Alex Kiriakides <i>etal</i> II	1177	415		Prop. Reg. Units 181 Inglewood Hgts.
13800 Dec. 7, 1982	"	Annie Mae Gibson			Lollie G. Gibson	1178	442		Int. Lot Brushy Creek Rd. "Homestead Area" Chick Spgs Sp.
13788 Dec. 7, 1982	"	Annie Mae Gibson			Lylia G. Davis	1178	519		Int. Lot 57 Havenhurst Dr. & Havenhurst Dr.
13794 Dec. 7, 1982	"	Annie Mae Gibson			Dean G. Kari <i>etal</i>	1178	526		Int. 0.40 Acs. Brushy Creek Rd.
13848 Dec. 8, 1982	"	Hugh			Sec. of State of S.C.	1178	607		Oak Crest Baptist Church Certificate of Incorporation
15961 Dec. 30, 1982	"	FKA Linda W. Farmer Linda W. Farmer			Jony B. Christy <i>etal</i>	1180	17		Donni Hgts Lot 79 Callahan Ave. Farm



# DIRECT or GRANTOR Index to Deeds — Greenville County, S. C.

15

Open at Proper Tab according to First Letter or Letters of Name and refer to Buff Sub-Index sheet for page reference.

KEYS PRINTING CO., GREENVILLE, S. C.

(K)

FILE NUMBER DATE OF RECORD	GRANTORS FAMILY NAMES	GIVEN NAMES ABCDEFGH	GIVEN NAMES IJKLMNO	GIVEN NAMES PQRSTUWXYZ	GRANTEES	BOOK	PAGE	No. of Acres	BRIEF DESCRIPTION, LOCATION, ETC. ( Not Warranted )
16471 Jan 5, 1983	Anderson	F/K/A Marie A. Folla	Marie E.	etal	Mark K. Mitchell	1180	332		Sec. 2 Lot 9 Montverde Dr. "Montverde"
16545 Jan 6, 1982	"	Elizabeth	etal		Norma M. Ingram	1180	446		R/W Ingress + Egress
" "	"	Frank Barber	etal		" " "	1180	446		
16927 Jan 11, 1983	"	Fanny			Edith Kennedy	1180	713		General Power of attorney
18987 Feb. 2, 1983	"		John Michael	etal	James W. Garneck Jr.	1181	812		Lot 11 Windsor Dr. Northwoods
" "	"		Louise	etal	" " "	1181	812		
19025 Feb. 2, 1983	"		Jessie E.	etal	Jessie C. Greene	1181	830	0.71	acc. S.C. Hwy 288 St.
19542 Feb. 8, 1983	"	By Master W. Daniel Garberough Jr. Charles C.			Sec. of Housing + Urban Development, Inc.	1182	256		Lot on Baywood ave. + Fleming Sec. I D'ville
21462 Mar. 1, 1983	"	David O. Jr.			Merrill Lynch Rebration	1183	384		Pt. lots 53 + 54 Powderhorn
22240 Mar 7, 1983	"	Floyd A. Martha L.			Kenneth W. Van Stone	1183	860		Lot 159 Brentwood Sec. IV
23468 Mar 17, 1983	"	Alberta G.			Maria Carter	1184	569		Power of attorney Austin Tp.
25275 Apr. 1, 1983	"	Carol S.			Gerald R. Thur. Real Estate Inc.	1185	484		Lot 14 Woodcliff Ct. Woodcliff "Buena Vista" Bld. D
26983 Apr 15, 1983	"	F/K/A Mary Rhodes Culbreath Mary Rhodes			John H. Stockman Jr.	1186	475		Lots 47 + 48 Rose Garden St.
27746 Apr. 25, 1983	"			William S.	Marcia A. Anderson	1186	975		Power of attorney
27747 Apr. 25, 1983	"				William S. Anderson	1186	981		Power of attorney

(Over)

DIRECT or GRANTOR Index to Deeds — Greenville County, S. C.

(K-1)

Open at Proper Tab according to First Letter or Letters of Name and refer to Buff Sub-Index sheet for page reference.

KEYS PRINTING CO., GREENVILLE, S. C.

FILE NUMBER DATE OF RECORD	GRANTORS FAMILY NAMES	GIVEN NAMES ABCDEFGH	GIVEN NAMES IJKLMNO	GIVEN NAMES PQRSTUVWXYZ	GRANTEES	BOOK	PAGE	No. of Acres	BRIEF DESCRIPTION, LOCATION, ETC. ( Not Warranted )
30545 May 17, 1983	Anderson	In bankruptcy of Wm. Charles Graham Inc.			Robert F.	Michael J. Hileman	1188	426	See A. Lot 8 Roosevelt Ave "Roosevelt Hts"
30544 May 17, 1983	"	In bankruptcy of Wm. Charles Graham Inc.			Robert F.	Michael J. Hileman	1188	428	Lot 3 Roosevelt Hts S.D
32182 May 31, 1983	"	et al Charles M. &			Alan L. Radford	1189	186	Lot 14 Dordwin's Bridge Rd. Saluda Township	
"	"	et al Callie C			"	1189	186		
196 July 1, 1983	"			S. P.	David M. Looney et al Dr.	1191	622	Lot 4 Berry Rd Enow Hills	
1860 July 18, 1983	"	Florence Wade			James B. Anderson	1192	533	Power of Attorney	
3046 July 27, 1983	"		Larry J.		Dawn B. Anderson	1193	159	Int. Lot 17 Paris Point	
3632 Aug. 1, 1983	"	By master W. Bernice &	Daniell Yarborough, Jr. Marwin L.		Urban Development Secretary of Housing &	1193	510	Lot 9 Piedmont Ave. Eastention Grove. 2p.	
4638 Aug 9, 1983	"	Charles D.			Perry E. Anderson et al	1194	32	Lot C. Moody Rd. + Inman Dr.	
1167 Aug 30, 1983	"	Frances &		A. L.	Deal J. Dunlap et al	1195	391	Lot, Cannon Rd.	
7561 Sept. 1, 1983	"		Jayce M. &	Steven B.	S. C. Nat'l Bank	REM Book 1623	723	For Orig. see deed bk. 1051 pg. 991 Release of Real Property Agreement	
7561 Sept. 1, 1983	"		Jayce M. &	Steven B.	S. C. Nat'l Bank	REM Book 1623	724	For Orig. see deed bk. 1051 pg. 296 Release of Real Property Agreement	
8442 Sept 12, 1983	"	Frances B. Saniboh Frances B.			Robert Michael Anderson et al	1196	166	Piedmont Mtg. Co. Sec 3 Lot 8 Sloan Ave. Piedmont	
9312 Sept 14, 1983	"	Robert W. Hallgren aka Jeffrey R. Hallgren			Rockne W. Davis et al	1196	570	Sp. 11 Building at 25 Peachtree Terrace, N. Myrtle	
10023 Sept 26, 1983	"	aka Jeffrey R. Hallgren aka Cathy L. Hallgren			Magball E. Raja et al	1197	90	Lot 183 Myrtle Dr. "Brentwood"	
"	"	Cathy L. Hallgren			"	1197	90	See IV	

# DIRECT or GRANTOR Index to Deeds — Greenville County, S. C.

Open at Proper Tab according to First Letter or Letters of Name and refer to Buff Sub-Index sheet for page reference.

KEYS PRINTING CO., GREENVILLE, S. C.

(L)

FILE NUMBER DATE OF RECORD	GRANTORS FAMILY NAMES	GIVEN NAMES ABCDEFGHIJ	GIVEN NAMES KLMNO	GIVEN NAMES PQRSTUVWXYZ	GRANTEES	BOOK	PAGE	No. of Acres	BRIEF DESCRIPTION, LOCATION, ETC. ( Not Warranted )
10762 Sept 30, 1983	Anderson	E. <del>W. W. Anderson</del> <sup>cancelled</sup>		#255 BK. 1422 p. 539	Banker Trust S.C.	1197	500		Receipt Assignment of lease, Rents +
13939 Oct 28, 1983	"	Charles L.		1991	Stephen C. Anderson	1199	484		Power of attorney
15727 Nov. 14, 1983	"	By master W. Daniel Zschornig Jr.		Jeffrey B.	First Federal Savings + Loan Assoc	1200	433		Lot 25, Waverly St. Augusta, Ga.
16681 Nov 22, 1983	Anderson			Ward W.	James H. Dickson <sup>etal</sup>	1200	990		Lot 48, Roger Ave. Sans Souci
17066 Nov 28, 1983	Anderson	College <sup>etal</sup>			James R. Bryson	1201	335		Lot Cannon St. Chick Sapp Sp. Area
20240 Dec 29, 1983	"	Ernest			Loretta E. Anderson <sup>etal</sup>	1203	382		lots 13+14 Maple Ave. Grove
20618 Dec 30, 1983	"	Danjia L.	Jeanie L.		James Robert Malliter <sup>etal</sup>	1203	542		Woods, Sec 4 lot 183 Royal Oak Rd. Jovette
20710 Jan 3, 1984	"	Dennis E.			H. Gordon Shelley <sup>etal</sup>	1203	608		pt lot 38
"	"	Bonita <sup>etal</sup>			" "	1203	608		
20743 Jan 3, 1984	"		J. D.	<sup>etal</sup>	James Marvin Anderson <sup>etal</sup>	1203	708	8.32	Ac. Langley Rd.
"	"		Mary M	<sup>etal</sup>	" "	1203	708		
20778 Jan 3, 1984	"	E. Yerson			United Ministries	1203	661		Lot 5 Medical St.
21187 Jan 6, 1984	"			Vicki	Larry G. Shaw <sup>Shaw &amp; Sons</sup>	1203	948		Brandon Plant " Joe I. lot 69 (21) Bennett St "Abney Mills
21690 Jan 11, 1984	"	Development Inc.			3000 Augusta Inc.	1204	253		Shills lot 243 Butternut Dr. Chestnut
23015 Jan 25, 1984	"	Hilda S			Rhonda Faith Capps	1205	98		Lot 44 Monaghan Ave

(over)

# DIRECT or GRANTOR Index to Deeds — Greenville County, S. C.

(L-1)

Open at Proper Tab according to First Letter or Letters of Name and refer to Buff Sub-Index sheet for page reference.

KEYS PRINTING CO., GREENVILLE, S. C.

FILE NUMBER DATE OF RECORD	GRANTORS FAMILY NAMES	GIVEN NAMES ABCDEFGHIJ	GIVEN NAMES JKLMNOPQ	GIVEN NAMES RSTUVWXYZ	GRANTEES	BOOK	PAGE	No. of Acres	BRIEF DESCRIPTION, LOCATION, ETC. ( Not Warranted )
2543 2617, 1984	Anderson			Stuart B.	James W. Jansoneuf	1206	457		Lot 14 N. Woodale Dr.
26104 2621, 1984	"	Shirine M. Merrill E.			Robert Schmidt et al	1206	858		Lot 26 Great Glen Rd "Old Note"
28411 Mar 15, 1984	"	Bruce D et al			James W. Reynolds	1208	173	}	Lot 12 E North St. College Park Butler Sp.
"	"	Mary S et al Mary S.			" "	1208	173		
29045 Mar 21, 1984	"			S. P.	Jasper H. Wilcox	1208	608		Sec I Lot 7 Oak Dr. Quincy Ave.
31637 Apr 10, 1984	"	Donald B.			Robert A. Dobson III	1210	229		Great Sec I Lot 31 Marlboro Ave. Carolina
32013 Apr 13, 1984	"			Stuart B. et al	Arvin K. Billie et al	1210	454		Hariz. Property Regime Unit C-17 + C-18 Centre West
33381 Apr 25, 1984	"			Pipie	Larry W. Anderson	1211	182		Lot Inman Br. Rd.
33380 Apr 25, 1984	"			Pipie	Larry W. Anderson	1211	183		Lot Inman Br. Rd.
33677 Apr 27, 1984	"	Doraldine		+ Ralph	Leonard J. Springs	1211	347		Lot Gabrey Ave.
33633 Apr 27, 1984	"	loyd A + Martha L.			Wyer Electrical Co. Inc. c.1 SMA Builders Div.	1211	318		Lot 160 Brentwood Sec IV
33863 Apr 30, 1984	"			William	Lina B. Anderson	1211	482		Lot 88 Palmetto Down
33914 Apr 30, 1984	"			Jacob D. et al	Scott D. Jones et al	1211	495	}	Lot 116 Maple Dr. Brentwood Sec III S'ville
"	"			Shirine M. et al	" "	1211	495		
34070 May 1, 1984	Anderson	Bonnie H +		Robert H.	Pandy B. Childers	1211	603		Lot 109 Gray Ink Row Sec I
34500 May 3, 1984	"			Stuart B. et al	Jandem Realty Group Inc.	1211	829		Property Regime 20 Unit, Centre West, Hariz

# DIRECT or GRANTOR Index to Deeds — Greenville County, S. C.

( )

☞ Open at Proper Tab according to First Letter or Letters of Name and refer to Buff Sub-Index sheet for page reference.

KEYS PRINTING CO., GREENVILLE, S. C.

(M)

FILE NUMBER	DATE OF RECORD	GRANTORS FAMILY NAMES	GIVEN NAMES ABCDEFGH	GIVEN NAMES IJKLMNO	GIVEN NAMES PQRSTUVWXYZ	GRANTEES	BOOK	PAGE	No. of Acres	BRIEF DESCRIPTION, LOCATION, ETC. ( Not Warranted )
35417	May 16, 1984	Anderson	now Jacqueline O. Kenler			et al C. Frank Smith	1212	366		Shuffle pt lot 34, Napoleon Lake Inst white house rd.
35425	May 14, 1984	"	College			Robert L. Smith	1212	561	15.43	White House Rd. also 11 ac
36484	May 1, 1984	"	Buster S			Robert A. Thompson	1212	919		Lot 2 = 3 ac. west Georgia Rd.
38853	June 7, 1984	"	2KA Malinda G. Brato			Nancy R. Jones	1214	484		Lot 49 woodside, Mill Sec A
39902	June 18, 1984	"		Miriam M. et al		S.C. Fed. Savings Bank	1215	179		# 20 Lot 20-A Denver Townhouses
2341	Apr 23, 1984	"			D.P.	Paul L. Fuller	1217	554		Lot 35, Terrace Gardens
2721	July 25, 1984	"	C. L.			Leider H. Brown et al	1217	838		pt. Lot 3, Shalanda Ind Ad Oaklawn
5186	Aug 17, 1984	"			Patrick J	Alice J. Anderson	1219	556		Lot lot 82 Edwards Inst Sec
6168	Aug 27, 1984	"	Arthur Drape		Plaine & Virginia	U.S. Retirement Corp	1220	242		pt II Lot 22 Mackinbid Hill, Swazette
6446	Aug 30, 1984	"		Montage Co		See - Drend Inst Dee.	1220	716		Agreement New Waterbase, attachment Subordinate
7606	Sept 7, 1984	"		Rent	et al et al	Sam J. Henry III	1221	238		Lot Sale of pt. Inst. Bikewo Enterprise
7651	Sept 7, 1984	"		Matthi Ruth		Dorndelap C. Young	1221	290		Lot Lot lot 9 Rebecca Ave. Delmar
9163	Sept 21, 1984	"	Charles E			Waddy M. Anderson Jr.	1222	393	49.0	July 11 also Inst Hw
12609	Oct 26, 1984	"	Betty Lois A. et al			Pharbie J. Amick	1224	941		Inst Oct 25 Arnold Dr. Oaklawn Jr.
13298	Nov 1, 1984	"		Sister McJin		Peter A. Hughes et al	1225	368		Highway Lot 55 Mt. Vernon St. Sec 11
13939	Nov 7, 1984	"	Don C.			Thomas R. Anderson	1225	795		Roadway et al

# DIRECT or GRANTOR Index to Deeds — Greenville County, S. C.

Open at Proper Tab according to First Letter or Letters of Name and refer to Buff Sub-Index sheet for page reference.

KEYS PRINTING CO., GREENVILLE, S. C.

(M-1)

( )

FILE NUMBER DATE OF RECORD	GRANTORS FAMILY NAMES	GIVEN NAMES ABCDEFGH	GIVEN NAMES IJKLMNO	GIVEN NAMES PQRSTUWXYZ	GRANTEES	BOOK	PAGE	No. of Acres	BRIEF DESCRIPTION, LOCATION, ETC. ( Not Warranted )
14432 Nov 12, 1984	Anderson			Rebecca	Clyde E. Anderson <sup>etc</sup>	1226	208		Lat
14996 Nov 16, 1984	"			M. J. Willet	Julian C. Hunt	1226	559		Unit to Riverbank Hwy. prop.
15131 Nov 19, 1984	"	Charles E		Willet	Jeddy Lynn Willet <sup>etc</sup>	1226	676		Lat 28
18201 Dec 19, 1984	"			James P. Rubin	De Mite <sup>etc</sup>	1227	236		Restriction lat 1-484
19006 Dec 27, 1984	"	Charles E			Mark P. Underwood <sup>etc</sup>	1229	659	29.40 ac.	Maple Hill, etc. H. Mills
19022 Dec 27, 1984	"	By master W. Daniel Scarborough Jr.		Patricia K. <sup>etc</sup>	Sec 7 Housing + Urban <sup>etc</sup>	1229	652		Lat 10 "H" St. Judson
20956 Jan 15, 1985	"	D. B.			Mountain Meadows <sup>etc</sup>	1231	20	0.817 ac.	Skia Rd + Bunchy Creek Rd.
20950 Jan 15, 1985	"				Mountain Meadows <sup>etc</sup>	1231	24	0.817 ac.	Skia Rd + Bunchy Creek Rd.
21757 Jan 23, 1985	"				W. Leigh Inc. <sup>etc</sup>	1231	609	1.195 ac.	Skia Rd + Bunchy Creek Rd.
21754 Jan 23, 1985	"	D. B. + J. J.			W. Leigh Inc. <sup>etc</sup>	1231	612	1.195 ac.	Skia Rd + Bunchy Creek Rd.
22805 Feb 1, 1985	"	Auto Parts Co. Inc.			Dorothy L. Wilson <sup>etc</sup>	1232	207	0.52 ac.	Westfield at also Easement
23279 Feb 6, 1985	"			Margaret Ellis	Kirby J. Quinn Jr.	1232	485		Also, wall Right Lat Cr. N. Main St. + W. North St.
27574 Mar 20, 1985	"	George A		Virginia	Dwaingate	1235	158		Fifth Amendment to Protective Easement to Dwaingate, for orig. Sec'd at 1193 pg. 206
29201 Apr 1, 1985	"			William D. <sup>etc</sup>	J. Robert Lightsey Jr. <sup>etc</sup>	1236	113		Woods Sec 2 Maudlin Lat 107 Over Creek Rd. Forrester
24898 May 17, 1985	"			Debra	John Charles Anderson	1239	711	0.71 ac.	Epp Rd. (Dr.)



# DIRECT or GRANTOR Index to Deeds — Greenville County, S. C.

Open at Proper Tab according to First Letter or Letters of Name and refer to Buff Sub-Index sheet for page reference.

(12)

FILE NUMBER DATE OF RECORD	GRANTORS FAMILY NAMES	GIVEN NAMES ABCDEFGHIJ	GIVEN NAMES JKLMNOPQ	GIVEN NAMES RSTUVWXYZ	GRANTEES	BOOK	PAGE	No. of Acres	BRIEF DESCRIPTION, LOCATION, ETC. ( Not Warranted )
25225 May 21, 1985	Anderson		Jean	Matthay	Clayton L. Hattaway Credit Assoc. etc	1239	879		Plot Austin Jp. Lots 573 Westwood Sec II
25826 May 28, 1985	"			Production Elizabeth Ruth	Blue Ridge Producers Anderson	1240	317		Production Credit Agreement of Transfer into Palmetto
26629 June 3, 1985	"			May C S. Porter	Royce Wilfred The Strongman	1240	808		Quicker Payw of attorney July 25 194-Pass
28083 June 13, 1985	"			the	Mollie J. Farrow	1241	802		Lot 11.00 ac. White Horse Rd
28284 June 17, 1985	"		Jean C	Stewart G.	"	1241	941		Lot 24, Rayahle Dr. Summit Valley
7 July 1, 1985	"			Marvin L.	James Davis, Anderson Cooperative, Inc.	1243	37		Lot 6, East Ave 548, 2-1-32.4
1281 July 9, 1985	"			Lisa B.	Laurens Electric etc	1243	732		Right of Way Agreement
2821 July 11, 1985	"			Alice J.	David M. Blalock	1243	896		Lot 98 Palmetto Down Sec. II
2858 July 23, 1985	"			Patrick David William	Patrick J. Anderson	1244	906		Forest Sec. 2 Lot lot 82 Pandey Dr. Edwards
4014 July 30, 1985	"			FXA Charlene A. Miller Charlene A.	Alice J. Anderson	1245	226		Lot lot 82 Pandey Dr. Edwards forest
6000 Aug 2, 1985	"			R. A. W. + Merrill	Joseph C. LaBalle et al	1245	670		Lot 69 City View Sec. 2
7883 Aug 20, 1985	"			Carrie	Robert W. Johansen The	1246	879		Lot 33, Coachman Estd.
9100 Sept 4, 1985	"				Jimmy L. Yonplod et al	1248	09		Lot 1 Black A. Rollinsworth Butler
9100 Sept 16, 1985	"				Linda A. Binks	1248	833		Plot 24, Palmetto Jp. Sij Estate Owned, Lot lot 14

over

# DIRECT or GRANTOR Index to Deeds — Greenville County, S. C.

(N-1)

Open at Proper Tab according to First Letter or Letters of Name and refer to Buff Sub-Index sheet for page reference.

( )


FILE NUMBER DATE OF RECORD	GRANTORS FAMILY NAMES	GIVEN NAMES ABCDEFGHIJ	GIVEN NAMES JKLMNO	GIVEN NAMES PQRSTUVWXYZ	GRANTEES	BOOK	PAGE	No. of Acres	BRIEF DESCRIPTION, LOCATION, ETC. ( Not Warranted )
11818 Oct 4, 1982 12960 Oct 15, 1985	Anderson	E. Daniel	Mrs Janet W. et al		Bessie C. Demaway	1250	302		# 5ville Lot 201 Dowl way, Bantwood Sec
"	"	"	Michael et al		Antlo Biggs	1250	909		Lot 5.C. Hwy 418 H. Inw
"	"	"	Virginia et al		"	1250	909		
12955 Oct 15, 1985 13774	"	W. David	Jessie		Antlo Biggs et al	1250	913		Lot Hwy 418 H. Inw see deed bk 1238 pg 42 Re Record Restriction of the buy.
Oct 21, 1985 17647	"	"		Bldg. Inc. of Vickens,	Chandler Ridge	1251	703		
Nov 22, 1985 18560	"	"	M. B. Mary		John C. Martin	1252	875		General Power of attorney
Dec 2, 1985 18849	"	"	By attorney for John C. Martin (Culter)		Rees Corporation	1254	485	16.2	ac. Dividing water Ad.
Dec 4, 1985 19142	"	"	M. B. Carol		Nancy L. Anderson	1254	624		Lot 11 Monteith Cr. Monteith Hgh Rd. 2.5 acres
Dec 6, 1985 19759	"	"	By Monteith Daniel & Barbara et al		Sec. of Housing & Urban Co.	1254	778		Lot 10 Cr Lopez Mt & Road from for drive see deed bk 1024 pg 377
Dec 12, 1985 21952	"	"	E. Dean et al		Southern Bank & Trust Co.	1255	225		Satisfaction of assignment of lease
Jan 2, 1986 22608	"	"	FKA Robbie Jo et al		S. Hunter Howard Jr.	1256	699		Lot Main St. Simpsonville
Jan 16, 1986	"	"	Robbie Jo et al		Billy Jean Cash	1257	719		Lot 14 Oakway
"	"	"	Kirk et al		"	1257	719		
"	"	"	L. J. Bailey et al		"	1257	719		
23616 Jan 16, 1986 24145	"	"	Norman		J. J. Casan et al	1257	761		Lot 29 Chicon Ave
Jan 22, 1986 25295	"	"	John C.		Duke Power Co.	1258	82		Right of Way
Jan 31, 1986	"	"	Justin et al Dorothy		Luile Austin	1258	907	1.25	ac. Epps Rd (Dr.)



# DIRECT or GRANTOR Index to Deeds — Greenville County, S. C.

(0-1)

REG. U. S. PAT. OFFICE *Chas. M. Cott* County Indexes Since 1888 An Identifying Trade Mark

 Open at Proper Tab according to First Letter or Letters of Name and refer to Buff Sub-Index sheet for page reference.

COTT FAMILY NAME INDEX No. 75 © 1949  
MADE BY THE COTT INDEX COMPANY, COLUMBUS, OHIO  
SOLD BY WALKER, EVANS & COGSWELL CO., CHARLESTON, S.C.

FILE NUMBER DATE OF RECORD	GRANTORS FAMILY NAMES	GIVEN NAMES ABCDEFGHIJ	GIVEN NAMES JKLMNO	GIVEN NAMES PQRSTUVWXYZ	GRANTEES	BOOK	PAGE	No. of Acres	BRIEF DESCRIPTION, LOCATION, ETC. ( Not Warranted )
12549 June 26, 1986	Anderson	Alberta			Ellie M. Bridges	1269	569		Lot 6
13937 June 30, 1986	"	Donald & Linda S.			Steven A. Martin <i>etal</i>	1269	843		Lot 74 Brookside Sec III
2052 July 15, 1986	"	Rita <i>etc</i> Corrine <i>etc</i>			James Larry Thomas	1271	96	}	Lot old Augusta Rd. Darter Powers Easement
"	"	Dennis R.			"	1271	96		
2971 July 22, 1986	"			Willette	Ventilated Awning <i>cap</i>	1271	602		Int lot 98 Chandler Street
4063 July 27, 1986	"			James <i>etc</i>	Ashley S. Green <i>etc</i>	1272	29	}	Lot 17 Proppitt Dr. Liberty Garden
"	"			James <i>etc</i>	"	1272	29		
4779 Aug 1, 1986	"	Edwin			John O. Hallbergh <i>etc</i>	1272	493		Palmer Estate Sec 2 Lot 30 Providence Square
5037 Aug 4, 1986	"	Bertie M.			Dwayne H. New	1272	676		Int lot also Int lot
2187 Aug 5, 1986	"	Dennis + Kenneth			Roger W. Buchanan	1272	726	pt	Lot 68 Owens St. Kirkwood Hts
7700 Aug 22, 1986	"			Rita D.	Kevin Anderson	1274	167		Int Tract 11A Centerburg Sec 2
8412 Aug 28, 1986	"	M. G.			Meloris Marie Anderson <i>Jones</i>	1274	505		Int lot 45 Third May St.
10935 Sept 8, 1986	"	Doraldine		Ralph	Billy Jones	1275	290		Lot 16 Carver Park
6242 Sept 10, 1986	"			Thomas	Lianne R. Martin <i>etc</i>	1275	472	1.2 ac. = Pt. Tract 2	
10927 Sept 16, 1986	"			William	James V. Mingo <i>etc</i>	1275	818		Lot 80 One One Rd. One One
11023 Sept 16, 1986	"			J. H. <i>etc</i>	Betty Anderson Miller	1275	941		pt lot 849 Hwy 253 Mingo

# DIRECT or GRANTOR Index to Deeds — Greenville County, S. C.

REG. U. S. PAT OFFICE *Chem-Lite* County Indexes Since 1888 An Identifying Trade Mark

Open at Proper Tab according to First Letter or Letters of Name and refer to Buff Sub-Index sheet for page reference.

COTT FAMILY NAME INDEX No. 75 © 1949  
MADE BY THE COTT INDEX COMPANY, COLUMBUS, OHIO  
SOLD BY PHOTO COPY SUPPLY, MAULDIN, S. C.

(P)

FILE NUMBER DATE OF RECORD	GRANTORS FAMILY NAMES	GIVEN NAMES ABCDEFGH	GIVEN NAMES IJKLMNO	GIVEN NAMES PQRSTUVWXYZ	GRANTEES	BOOK	PAGE	No. of Acres	BRIEF DESCRIPTION, LOCATION, ETC. ( Not Warranted )
12684 Sept 29, 1986	Anderson		E Leland	B Alexandra	John W. Collins Walter	1276	826		Sub with Ave
16218 Oct 22, 1986	"		James M. E. et al		William E. Case	1278	876		Lot 229 map 4 Sec. one Sugar Creek Middle Brook Rd.
16996 Oct 28, 1986	"	Brookie H	+	Robert H.	Dorothy V. Scott	1279	338		Lot 28 map 7 Sugar Creek Stone Estates
20767 Nov 30, 1986	"			Stephen	Janis E. Long	1281	273		Lot 18 + pt lots 17 + 19 Wilshire Dr.
20910 Nov 21, 1986	"	Annie C		gr. et al	Billy Wayne Anderson	1281	410	1.13	ac. lot B
22621 Dec 4, 1986	"	E. Sean	+	Waddy M. Shirley H. et al	Chanticleer Jones	1282	326		First Amendment to Covenants Conditions & restrictions
" 24366 Dec 10, 1986	"	Dwight E	+	Yvonne	Daryl L. Hubbard	1282	801		Lot 18, Endless Dr. Chick Spg Sp
24617 Dec 11, 1986	"	Laurence	A		Donna Austin	1282	922		Sp Lot 11 Hwy 5-23-27 Dove Estate Reserved
25082 Dec 15, 1986	"			Robert	Bernie F. Brown Jr.	1283	300		Lot 2 Tracts Chick Spg Sp. Side
25082 Dec 15, 1986	"			Peter Ray	Joseph William Anderson	1283	293		Lot lot 6 Diller Creek II
25724 Dec 18, 1986	"	Clay	H.		H. Bruce Baker	1283	617		Lot E Stone Ave
26467 Dec 23, 1986	"		Margaret		David E. Anderson	1284	123		Financing Real Estate Special Power of attorney to Purchase
26721 Dec 29, 1986	"	Charles			Duke Power Co	1284	521		Right of way also lot 18 Sec A.
28241 Jan 5, 1987	"		E. Indiv. et al	Mable	Dale R. Anderson	1285	618		Lot 19 Wood St + Oak St. Woodville
17148 Oct 28, 1986	"			Builder, Inc. Pickens	Jacob C. Metcalf	1279	412		Easement Agreement

# DIRECT or GRANTOR Index to Deeds — Greenville County, S. C.

25 (P-1)

REG. U. S. PAT OFFICE *Chas McCott* County Indexes Since 1888 An Identifying Trade Mark

Open at Proper Tab according to First Letter or Letters of Name and refer to Buff Sub-Index sheet for page reference.

COTT FAMILY NAME INDEX No. 75 © 1949  
MADE BY THE COTT INDEX COMPANY, COLUMBUS, OHIO  
SOLD BY PHOTO COPY SUPPLY, MAULDIN, S. C.

FILE NUMBER	GRANTORS	GIVEN NAMES	GIVEN NAMES	GIVEN NAMES	GRANTEES	BOOK	PAGE	No. of Acres	BRIEF DESCRIPTION, LOCATION, ETC.
DATE OF RECORD	FAMILY NAMES	ABCDEFGHIJ	IJKLMNOP	QRSTUVWXYZ					( Not Warranted )
27548 Dec 21, 1986	Anderson			Robert J.	Paul J. Drew <sup>etal</sup>	1285	88	4.42 ac	Parcel Dodwin Ridge Rd.
29100 Jan 12, 1987	"	Homes Inc. <sup>etal</sup>			Sec of State of N. C. <sup>etal</sup>	1286	142	}	Certificate of Mazer
"	"	Anderson Inc. <sup>etal</sup>			" " " "	1286	142		
29198 Jan 12, 1987	"	E. Kelley <sup>4m</sup>		Ronald J.	Victor A. Kelley <sup>etal</sup>	1286	131		
322699 Feb 10, 1987	"	E. Kelley <sup>attys in fact</sup>	Bessie Boyd		Ward S. Jones Sr.	1288	135	Parcel	
32974 Feb 20, 1987	"	Clude E. + Larry			Greenville County	1288	719		Drainage Assistance Agreement
34160 Feb 23, 1987	"	Anderson Inc. <sup>etal</sup>			American Family Homes <sup>a p/s</sup>	1288	790		American Family Homes Certificate Glassmen Name of
34941 Feb 27, 1987	"	Anderson Inc.			American Family Homes	1289	150	0.940 ac	I-85 Frontage Rd.
38783 Mar 19, 1987	"	George			Willie Maynard Keel	1290	836	}	Lot 8 Saluda Sp. abopt lot 9
"	"	Dace			"	1290	836		
39933 Mar 20, 1987	"		Shackleton		Marie Anderson Jolley	1291	291	6.05 ac	Dixieville Rd.
41386 Apr 2, 1987	"	C. + Jack	Mary Ann		Raven A. Fisher <sup>etal</sup>	1291	812	2.00 ac	O'Neil Sp.
42294 Apr 7, 1987	"	Edna + Michelle	St. Clonice M. Hanson		Margaret Young	1292	113	1.48 ac	Barnwell Rd.
42289 Apr 7, 1987	"	Edna + Michelle	St. Clonice Michelle Hanson	Anderson	Elizabeth A. Workman	1292	116	1.0 ac	Mead Creek Rd.
42290 Apr 7, 1987	"	David <sup>etal</sup>			Elizabeth A. Workman	1292	117	1.0 ac	Mead Creek Rd.
"	"	Carl Jr. + Lawrence			"	1292	117		
"	"	Carrie Mark			"	1292	117		
36110 Mar 5, 1987	"		Builder, Inc.	Pickens	J. C. Ray Co. Inc.	1289	716		Lot 6 Chandler Ridge



# DIRECT or GRANTOR Index to Deeds — Greenville County, S. C.

REG. U. S. PAT. OFFICE *Chas. McCott* County Indexes Since 1888 An Identifying Trade Mark

Open at Proper Tab according to First Letter or Letters of Name and refer to Buff Sub-Index sheet for page reference.

COTT FAMILY NAME INDEX No. 75 © 1949  
MADE BY THE COTT INDEX COMPANY, COLUMBUS, OHIO  
SOLD BY PHOTO COPY SUPPLY, MAULDIN, S. C.

( 4 )

FILE NUMBER	DATE OF RECORD	GRANTORS FAMILY NAMES	GIVEN NAMES ABCDEFGH	GIVEN NAMES IJKLMNO	GIVEN NAMES PQRSTUVWXYZ	GRANTEES	BOOK	PAGE	No. of Acres	BRIEF DESCRIPTION, LOCATION, ETC. ( Not Warranted )
42296	Apr 7, 1987	Anderson	David & Carrie	et al Lawrence		Margaret A. Young	1292	112	1.48	ac. Roswell Rd.
"	"	"	Carrie	et al		"	1292	112		
"	"	"	Carl	et al		"	1292	112		
42401	Apr 8, 1987	"	M. Diller			et al Doris G. Franklin	1292	158		General Power of attorney
42636	Apr 9, 1987	"			et al Ruby	Eustace E. Bennett	1292	216		Lot 6, Jaylors, Chick Sps Sp
42980	Apr 10, 1987	"		w. Sula Belle		et al Chater W. Tucker	1292	356		Lot 22.02 ac. Blue Ridge Dr. + Bright
44018	Apr 21, 1987	"	Charles H.	Jane A.		et al Joseph W. Brown	1293	78	5.01	ac. Chatani Hill Ad.
44777	Apr 21, 1987	"	Charles H.			Jane A. Anderson	1293	80		Lot 4.76 ac. Chatani Hill Ad.
44763	Apr 21, 1987	"				et al May E. Anderson	1294	178		Lot E. 7th St.
47691	May 5, 1987	Andersen	B. Amanda	J. M. D. James H.	H. Virginia	Karen K. Rice	1294	211		Power of attorney
48748	May 6, 1987	"	Hayd A. +	Mathie		et al David Dean Brown	1294	248		Lot old Rulhyrd Ad.
48215	May 8, 1987	Anderson	Deey. Inc.	cancelled Donnie S. Tankersley RMC	pp. 1652 pg. 236 # 62458	9-9-96 Spring Oil Co. Inc.	1294	462		Memorandum of Loan
52468	May 29, 1987	"	Cepathia			Carl M. Tombalin	1296	104		Lot 0.25 ac. Dent St. Mantle
53567	June 4, 1987	"	Edward B.			et al J. W. Soull	1296	185		Lot 25+26 Grove Park
56725	June 19, 1987	"	Alexander E.			et al Leola C. Martin	1297	832		Lots 26+27 Broadway Dr.
57009	June 22, 1987	"				et al Walter S. William A. Knopf	1297	984		Lot Cleveland St.

# DIRECT or GRANTOR Index to Deeds — Greenville County, S. C.

(Q-1)

REG. U. S. PAT. OFFICE *ChumCott* County Indexes Since 1888 An Identifying Trade Mark

Open at Proper Tab according to First Letter or Letters of Name and refer to Buff Sub-Index sheet for page reference.

COTT FAMILY NAME INDEX No. 75 © 1949  
MADE BY THE COTT INDEX COMPANY, COLUMBUS, OHIO  
SOLD BY PHOTO COPY SUPPLY, MAULDIN, S. C.

FILE NUMBER	GRANTORS FAMILY NAMES	GIVEN NAMES ABCDEFGHIJ	GIVEN NAMES JKLMNO	GIVEN NAMES PQRSTUVWXYZ	GRANTEES	BOOK	PAGE	No. of Acres	BRIEF DESCRIPTION, LOCATION, ETC. ( Not Warranted )
DATE OF RECORD									
57983 June 25, 1987	Anderson		Ruth J. Wood		James R. Wood	1298	318		Int Brookwood Dr.
58025 June 26, 1987	"		Ruth J. Wood	Dean et al	Natl Bank of S.C. Citizens + Southern	1298	439		Assignment of Rents + Leases
58282 June 29, 1987	"	Dreg R.	Wanda W		Elizabeth N. Anderson	1298	529		Lot 12 Mt. View Ave
925 July 7, 1987	"			William Perry	J. Mark McCraw	1299	124		Lot 6 Golden Creek II
1488 July 8, 1987	"	A Jackson	et al		David Alan Baker	1299	276		Lot 16 Willow Spring Dr.
"	"	Carol Jane	et al		"	1299	276		"
8934 Aug 19, 1987	"		Mary		James L. Anderson Jr.	1302	929		Cont Int lot 6 Vandy St. Medical
8935 Aug 19, 1987	"		M.D. Virginia		Mary E. Anderson	1302	931		See deed Bk 1294 p 178 Int lot E. Nettle Street, Irving
10195 Aug 27, 1987	"	Charles M.	et al		William C. Poole	1303	564		Lot 1, O.S Hwy 276 + S.C. Hwy 11 Also P/W
"	"	Callie C	et al		"	1303	564		"
11801 Sept 4, 1987	"		Mary C.		Angela R. Anderson	1304	437		Lot 68 Holly Tree Plantation
11999 Sept 4, 1987	"		Mary C.		First Coastal Investments Inc.	1304	439		Lot 7 Jersey Ave Plantation
11800 Sept 4, 1987	"		Mary C.		Angela R. Anderson et al	1304	441		Lot 67 Fairbrook way Holly Tree
14803 Sept 25, 1987	"	m. Frances			Reneith C. Cosgrove	1305	896	0.59 ac	Perry Ave
15438 Sept 30, 1987	"		now Jane B. Rivers Jane B.		Mark C. Meier et al	1306	267		Lot 7 Edisto Forest
17297 Oct 12, 1987	Anderson	A. B. Amanda			Raven A. Rice	1307	488		Spinville Lot 60 Woodside Mee Village

# DIRECT or GRANTOR Index to Deeds — Greenville County, S. C.

REG. U. S. PAT. OFFICE *ChumCott* County Indexes Since 1888  
An Identifying Trade Mark

Open at Proper Tab according to First Letter or Letters of Name and refer to Buff Sub-Index sheet for page reference.

COTT FAMILY NAME INDEX No. 75 © 1949  
MADE BY THE COTT INDEX COMPANY, COLUMBUS, OHIO  
SOLD BY PHOTO COPY SUPPLY, MAULDIN, S. C.


(13)

FILE NUMBER	DATE OF RECORD	GRANTORS FAMILY NAMES	GIVEN NAMES ABCDEFGHIH	GIVEN NAMES IJKLMNO	GIVEN NAMES PQRSTUWXYZ	GRANTEES	BOOK	PAGE	No. of Acres	BRIEF DESCRIPTION, LOCATION, ETC. ( Not Warranted )
	19122 Oct 23 1987	Anderson	Albert	Marie R.		Cooperatives Inc. Blue Ridge Electric	1308	580		Right of way
	23493 Nov 13 1987	"	<del>Donna</del> canceled Donna & Donaldis etc	5-10-94 Indu # 33180 5-10-94 Bk. 1562 Pg 687	et al # 33180 Bk 1562 Pg 687	Misco Inc.	1310	522		Contact of lease with option to purchase + Right of First Refusal
	28375 Nov 15 1987	"	Donna C.		et al		1310	522		Refusal
	28745 Dec 22 1987	"	By master	Daniel yarbrough jr.		Valley J. Greenland	1313	220		Pinnsville Lot 159 Brookmead Rd Bellin
	29269 Dec 28 1987	"	Donaldis			Carteret S & L Association	1313	394		Prop Reg Unit 10 - C Ridgeview Staring
	29968 Dec 3 1987	"	Frances B			Lillian W. Carnatt et al	1313	837		Lat Calhoun St.
	33894 Feb 2 1988	"			Builder, Inc. Pickens	Paul C. Green et al	1314	159	4.95 ac	North Saluda River Saluda Edgewood Place Sec 2 Lot 48 Monarch Place
	34676 Feb 9 1988	"		Jack F.		Duke Power Co	1316	854		Right way
	35305 Feb 16 1988	"	Donna	James Clayton		Robert W. Black et al	1317	266		Park Lot 57 Grove rd North Cherokee
	37223 Feb 19 1988	Anderson		Dandra		Charles L. Schaeffer et al	1318	189		Lot 36 Oakland Terrace Sec 2
	37276 Feb 19 1988	"		et al		Jeffrey M. Russow et al	1318	216		Lot 13 Mt. Chase Mt. Creek Phase I
	41669 Mar 19 1988	Anderson		Jacklyn			1318	216		
	43742 April 1 1988	"		Jacklyn		Bakera Enterprises	1320	554		Partnership Agreement, amended & restated 11/4/82 Amendment + Restatement of Partnership
	over			Donna		Michelle Wilson Macky	1321	715		Power of attorney

# DIRECT or GRANTOR Index to Deeds — Greenville County, S. C.

(R-1)

REG. U. S. PAT. OFFICE *Chemicals* County Indexes Since 1888 An Identifying Trade Mark

 Open at Proper Tab according to First Letter or Letters of Name and refer to Buff Sub-Index sheet for page reference.

COTT FAMILY NAME INDEX No. 75 © 1949  
MADE BY THE COTT INDEX COMPANY, COLUMBUS, OHIO  
SOLD BY PHOTO COPY SUPPLY, MAULDIN, S. C.

FILE NUMBER DATE OF RECORD	GRANTORS FAMILY NAMES	GIVEN NAMES ABCDEFGH	GIVEN NAMES IJKLMNO	GIVEN NAMES PQRSTUVWXYZ	GRANTEES	BOOK	PAGE	No. of Acres	BRIEF DESCRIPTION, LOCATION, ETC. ( Not Warranted )
44245 April 14 1988	Anderson			Robert	Blue Ridge Electric <sup>Inc.</sup> <del>Co</del>	1321	975		Right of way
47043 May 2 1988	"			Daniel	Brian Burns <sup>etal</sup>	1323	715		pt of Shiloh Church Dr + Bridge Ave lot 20 + 23 Lane West also
53858 May 3 1988	"	Bruce & Mary			Bill G. Detendorf <sup>etal</sup>	1326	775		lots 57 + 58 w. Circle Ave Estab
55963 May 3 1988	"	Evelyn			John C. Whiteside <sup>etal</sup>	1326	704		lot 6 Shanna Court Sub = 1.22
55919 June 6 1988	"	Mary			North Street LTD <sup>etal</sup>	1328	407		parcel East North Street
1418 July 1 1988	"			Paul P.	Jeffrey S. Franklin	1330	331		lot 7 prop of Pine Griffin
1263 July 8 1988	"	Lois Boss			Shawn M. Moody	1330	912		Power of attorney
1448 July 11 1988	"	Dawn B + Larry			Duke Power Co.	1331	61		Right of way
3227 July 13 1988	"			Robert	Neil Anderson Gibson	1331	534		General Power of attorney
2113 July 19 1988	"	By Mrs W. Daine		Manuel J.	C.W. Hayes Co. <sup>etal</sup>	1332	132		lot 6 Staunton Bridge Rd.
4005 July 25 1988	"			Rufie	Clyde E. Anderson	1332	607		1/2 ac Anderson Rd.
	"			"	"	1332	607		
4864 July 28 1988	"			Elaine	George Arthur Anderson	1333	73		General power of Attorney
4863 July 28 1988	"	Arthur		Virginia	Virginia Elaine Anderson	1333	76		General power of Attorney
5218 July 29 1988	"	Beatrice A.		Jesse B.	Beatrice D. Anderson	1333	340		SC Hwy 290 Deed of Distribution 2.4 acres

# DIRECT or GRANTOR Index to Deeds — Greenville County, S. C.

REG. U. S. PAT. OFFICE *Chas McCott* County Indexes Since 1888 An Identifying Trade Mark

Open at Proper Tab according to First Letter or Letters of Name and refer to Buff Sub-Index sheet for page reference.

COTT FAMILY NAME INDEX No. 75 © 1949  
MADE BY THE COTT INDEX COMPANY, COLUMBUS, OHIO  
SOLD BY PHOTO COPY SUPPLY, MAULDIN, S. C.

(5)

FILE NUMBER DATE OF RECORD	GRANTORS FAMILY NAMES	GIVEN NAMES ABCDEFGHIJ	GIVEN NAMES JKLMNO	GIVEN NAMES PQRSTUVWXYZ	GRANTEES	BOOK	PAGE	No. of Acres	BRIEF DESCRIPTION, LOCATION, ETC. ( Not Warranted )
10288 Aug 26, 1988	Anderson	B. et al Caroline			Denise Michele H. Heman	1336	166		Lot 101 Myrtle Creek Saluda
"	"	Edna R. et al			"	1336	166		
11257 Aug 31, 1988	"	Charles			Robin J. Moody	1336	730	1.97	acres SC Hwy 101
15098 Sept 22, 1988	"	Arthur Dorcas	+	Virginia E.	SwanGate	1338	880		Current Deed BK 493 pg 306 SOUTH Amendment to restrictive
"	"	Charles	+	William E. J.	"	1338	880		
15426 Sept 26, 1988	"	Evelyn G. et al			Alma C. Carlington	1339	230	3.56	ac. Shann Lake Circle
15435 Sept 26, 1988	"	Evelyn G. et al			Alma C. Carlington	1339	231		Lot 5 Shann Lake Circle
15434 Sept 26, 1988	"	Evelyn G. et al			Alma C. Carlington	1339	232		Lot 1 Shann Lake Circle
15658 Sept 27, 1988	"	atly in fact for James G. Hays William S.			Newton W. Dille et al	1339	379	6.191	ac. Property of Newton W. + Doree
17936 Sept 29, 1988	"	M.A. Angela + Jonathan	P.S.		Richard E. Caswell	1339	617		Lot 21 Sewann Ave White Oak
18416 Oct 10, 1988	"	J. R. Jr. et al		Virginia	Colonial Estates	1340	680		Deed BK 433 pg 261 Amendment to Restrictions
19117 Oct 13, 1988	"	John C. et al Anderson		Warren	Bassard International Inc.	1340	984	2.72	acres = PT Lot 18 Interstate Blvd. Pelham Davis Park
19170 Oct 18, 1988	"	Charles H. et al James			Louis S. Gardner et al	1341	386		Lot 87 Dandale II
"	"	Wm E. et al			Melita M. Skelley	1341	424		Unit H-301 Court Ridge Hwy Prop. Req.
20899 Oct 28, 1988	"	John C. et al Warren		Dean et al	Amadel Transportation Co. Inc.	1342	475		Block Pelham Davis Park Also 0.12 ac 1.81 acres = PT Lots 16 + 17 Interstate

# DIRECT or GRANTOR Index to Deeds — Greenville County, S. C.

(S-1)

REG. U. S. PAT. OFFICE *Chas McCott* County Indexes Since 1888 An Identifying Trade Mark

Open at Proper Tab according to First Letter or Letters of Name and refer to Buff Sub-Index sheet for page reference.

COTT FAMILY NAME INDEX No. 75 © 1949 MADE BY THE COTT INDEX COMPANY, COLUMBUS, OHIO SOLD BY PHOTO COPY SUPPLY, MAULDIN, S. C.

FILE NUMBER DATE OF RECORD	GRANTORS FAMILY NAMES	GIVEN NAMES ABCDEFGHIJ	GIVEN NAMES JKLMNO	GIVEN NAMES PQRSTUWXYZ	GRANTEES	BOOK	PAGE	No. of Acres	BRIEF DESCRIPTION, LOCATION, ETC. ( Not Warranted )
22237 Apr 4 1988	Anderson	<del>Tom</del> Gary R.			Cooperatives Inc. Blue Ridge Electric	1343	229		Easement
22238 Apr 4 1988	"		Jankie		Cooperatives Inc. Blue Ridge Electric	1343	231		Easement
22495 Apr 7 1988	"	Bethie Sue P	David		Bennie M. Deena	1343	487	Quit Claim	Tract 1 (3.6 ac)
22494 Apr 7 1988	"		John		Bennie M. Deena	1343	488		Tract 1 (3.6 ac)
24943 Nov 21 1988	"	By Annville County Tax Collector	John		Brinter Huff	1341	824		Lot 1 Property of John Kelch
27182 Dec 7 1988	"		John D.		Rebecca W. Anderson	1346	250		Lot 11 Cannon Hills Subd.
29491 Dec 21 1988	"			Stuart S. Jr. et al	Bergamo Partners	1347	704		Lot North Main St.
1483 Jan 11 1989	"		Jimmy D.		Charles E. Anderson	1349	791		Wyoming ave Lots 32 + 33 Wynette Estate
2954 Jan 20 1989	"		Joseph et al		Richard L. Foster Jr. et al	1350	669		Lot 565 Ladyship Lane - Sugar Creek map + Sec 2
2990 Jan 20 1989	"	By meter w. Eddie	James M et al		"	1350	669		Regina Unit 123. Regina's Hair prep Sitting on Westwood Sub. Sec 2
7907 Feb 23 1989	"	Hilda	Marie Gorman et al		Alliance Mtg Co. et al	1350	565		Lot 1782 Yellowwood W. Simpsonville
8991 May 1 1989	"	Bow W.			Marty A. Freeman et al	1353	951		One 1/2 acre prop Regina Unit 14 North Main St. Millgate
9839 March 1989	"	H. Ryle +	Melania C		Christine W. Weatherford	1354	499		Lot 128 Coleman Lake
9241 Mar 6 1989	"		Neil H. et al		Roger D. Caswell	1354	526		
	"		Maitha et al		Diane O Free	1354	961	3.55	ac. William Street
	"				"	1354	961		





15  
(U)

# DIRECT or GRANTOR Index to Deeds — Greenville County, S. C.

REG. U. S. PAT OFFICE *Chas. McLott* County Indexes Since 1888 An Identifying Trade Mark

Open at Proper Tab according to First Letter or Letters of Name and refer to Buff Sub-Index sheet for page reference.

COTT FAMILY NAME INDEX No. 75 © 1949  
MADE BY THE COTT INDEX COMPANY, COLUMBUS, OHIO  
SOLD BY PHOTO COPY SUPPLY, MAULDIN, S. C.

FILE NUMBER DATE OF RECORD	GRANTORS FAMILY NAMES	GIVEN NAMES ABCDEFGH	GIVEN NAMES IJKLMNOP	GIVEN NAMES QRSTUVWXYZ	GRANTEES	BOOK	PAGE	No. of Acres	BRIEF DESCRIPTION, LOCATION, ETC. ( Not Warranted )
25271 June 7, 1989	Anderson			Dean <i>et al</i>	National Bldg. First Tennessee Bank	1364	240		Bldg. Pelham Davis Park pt lot 4 = 3.00 ac Interstate see Deed Bk 433 pg 261
25904 June 14, 1989	"			John C. Warren Jr. <i>et al</i>	Colonial Estates	1364	639		Amendment to Restrictions
29240 July 2, 1989	"			Ruth Jones <i>et al</i> Mary	Raymond Knox	1366	982		Prenuptial Agreement
20813 July 17, 1989	"	David C	Lee Ann	Austin Dretha <i>et al</i>	Thomas Tannarino	1367	513		Lot 122 Sylvania Sec 3
20961 July 18, 1989	"			Swingston Jawan. <i>et al</i>	William S. Anderson	1367	591	1.23	ac. Epps Rd.
21296 July 19, 1989	"				Mary Drippi <i>et al</i>	1367	683		Lot Thompson Corner Chick Spp
81302 July 20, 1989	"	B. Harlan <i>et al</i> Ellen B			James D. Richey	1367	914		Lot 81 Windsor Park
33651 Aug 1, 1989	"			L. Virginia	J. D. Fulmer <i>et al</i>	1368	989		Sec. I + II Lot 3 - 7 Woodrow Jones Phase I
25428 Aug 6, 1989	"			Dixie Marilyn <i>et al</i>	Lawyers Title of Greenville	1369	896		Parcel Whitsett St. Baye Add. Pike, Lige Estate, also lot Deed of Distribution, lot, includes Dow street, Lige Estate
27279 Aug 21, 1989	"			Robert W. <i>et al</i> By P.R.	Delen L. Anderson	1370	915		Deed of Distribution pt tract 5. Dale prop III - Mauldin
27278 Aug 21, 1989	"			Robert W. <i>et al</i>	Delen L. Anderson	1370	917		Lot 14 Squire Drive Verdun Subd
27509 Aug 22, 1989	"	Lawrence C + Michael M			Doreen Ray Powell	1371	44		Lot 112 add to Sec 3 Densen Mills
39997 Sept 5, 1989	"	Bertie AKA Alberta B. Nero			Dorome J. New a Gen Pts Ram Company	1372	229		Lot 2 Judson Rd. pt lot 11 Castle Rd
40168 Sept 6, 1989	"	Alberta B. Estate of By P.R.			Willie James Anderson	1374	401		Deed of Distribution, lot 211
43570 Sept 27, 1989	"	Carlynn							

# DIRECT or GRANTOR Index to Deeds — Greenville County, S. C.

REG. U. S. PAT. OFFICE *Chas. McCall* County Indexes Since 1888 An Identifying Trade Mark

Open at Proper Tab according to First Letter or Letters of Name and refer to Buff Sub-Index sheet for page reference.

COTT FAMILY NAME INDEX No. 75 © 1949  
MADE BY THE COTT INDEX COMPANY, COLUMBUS, OHIO  
SOLD BY PHOTO COPY SUPPLY, MAULDIN, S. C.

(✓) 13

FILE NUMBER DATE OF RECORD	GRANTORS FAMILY NAMES	GIVEN NAMES ABCDEFGH	GIVEN NAMES IJKLMNO	GIVEN NAMES PQRSTUVWXYZ	GRANTEES	BOOK	PAGE	No. of Acres	BRIEF DESCRIPTION, LOCATION, ETC. ( Not Warranted )
43442 Sept 27 1989	Anderson	Carrie			Margaret A. Young	1374	375	1.48	plat. Rd. ac. Roswell Rd. Mesh Creek
44144 Oct 3 1989	"	Aka Deborah A. Wendrick Deborah S.			Sarah J. Merwether	1374	777		I See Lot 1-7. Woodward Jones Place
47786 Oct 23 1989	"	Donald M	etc		Richard H. Norman	1376	936		Lot 189 Brentwood Sec IV
"	"	Marion C.	etc		"	1376	936		
48193 Oct 25 1989	"			Estate of Mrs. P. B. Pachie Willie	Coleman J. Anderson	1377	154		also Personal Property old Piedmont Deed of Distribution 1/2 ac.
48628 July 18 1989	"			Austin Bertha	William S. Anderson	1377	422	1.23	136 1/2 ac 591 ac. Upper Rd. for orig Sec 10
48864 Oct 3 1989	"			Rebecca J.	Morris C. Mason	1377	540		Lot 11 Cannadill Subd
52273 Nov 20 1989	"		Andrew Lawrence		Melchior William Anderson	1379	963		Double Power of attorney Holly Tree Plantation
54685 Jan 5 1989	"		May C.	etal	The United States of America	1381	520		Lot 69 Fishbrook Way Austin Tp
56045 Feb 13 1989	"	Bruce +	Mary S		Southern Bell Telephone Co.	1382	365		Right of way Street widening plat also lot 18 See A
57625 Dec 22 1989	"		etc	etc	Bonnie Coy	1383	387		Deed of Distribution Lot 19 Wood Cove Subd also lot 18
57626 Dec 22 1989	"	Ben Edward			Gene Dot	1383	390		plat Lot 19 Wood St. + Oak St.

