

DIRECT or GRANTOR Index to Deeds — Greenville County, S. C.

REG. U. S. PAT. OFFICE *Chester* County Indexes Since 1888 An Identifying Trade Mark

Open at Proper Tab according to First Letter or Letters of Name and refer to Buff Sub-Index sheet for page reference.

COTT FAMILY NAME INDEX No. 75 © 1949
MADE BY THE COTT INDEX COMPANY, COLUMBUS, OHIO
SOLD BY WALKER, EVANS & COGSWELL CO., CHARLESTON, S.C.

(A)

FILE NUMBER DATE OF RECORD	GRANTORS FAMILY NAMES	GIVEN NAMES ABCDEFGHIJ	GIVEN NAMES JKLMNO	GIVEN NAMES PQRSTUVWXYZ	GRANTEES	BOOK	PAGE	No. of Acres	BRIEF DESCRIPTION, LOCATION, ETC. (Not Warranted)
18486 Feb. 7, 1975	Carter				Ethel May Brown	1014	431		"
18681 Feb. 10, 1975	Carter's				of Minter, et al.	1014	439		Plot 1st 12 x " "
19071 Feb. 10, 1975	"				R. E. Gregory & Co., et al.	1014	631		" "
19733 Feb. 24, 1975	"				Wright V. Neese	1014	931		1 "Carters Grove"
19832 Feb. 20, 1975	Carter					1015	10		Plot 14 Wakefield Court, Sec. 2
20011 Feb. 23, 1975	"				Deeable of O'ville et al.	1015	81		" "
21441 Mar. 18, 1975	Carter's				R. E. Gregory & Co., Ltd.	1015	709		Sec. 2 Plot 20 Carters Grove Subd.
22023 Mar. 25, 1975	"				Maple Properties	1015	917		Carters Grove, Sec. 2 Plot 41. Watkinson Place
22024 Apr. 1, 1975	"				11-15-89*51795 & Bk. 116-788	1016	201		" "
"	"				11-15-89*51795 & Bk. 116-788	1016	201		" "
"	"					1016	201		" "
24102 Apr. 24, 1975	"				Richard J. Kitterman	1017	294		Plot 24 " "
"	"				"	1017	294		" "
25070 Apr. 21, 1975	"				Richard J. Kitterman	1017	416		Assign. of lease from lease dated see Dec 18 953 pg. 62, assigned to R. K. Pace Bk 1017 pg. 294 assigned to R. K. Pace Assign. of lease for lease see Dec

DIRECT or GRANTOR Index to Deeds — Greenville County, S. C.

(A-1) REG. U. S. PAT. OFFICE *Chas. McClellan* County Indexes Since 1888 An Identifying Trade Mark

Open at Proper Tab according to First Letter or Letters of Name and refer to Buff Sub-Index sheet for page reference.

COTT FAMILY NAME INDEX No. 75 © 1949 MADE BY THE COTT INDEX COMPANY, COLUMBUS, OHIO SOLD BY WALKER, EVANS & COGSWELL CO., CHARLESTON, S.C.

FILE NUMBER DATE OF RECORD	GRANTORS FAMILY NAMES	GIVEN NAMES ABCDEFGHIJ	GIVEN NAMES JKLMNO	GIVEN NAMES PQRSTUVWXYZ	GRANTEES	BOOK	PAGE	No. of Acres	BRIEF DESCRIPTION, LOCATION, ETC. (Not Warranted)
25690 May 6, 1915	Carter	51A Carter Land Dev. Co., Inc.	Land Dev. Co., Inc.		Ray R. Carter	1017	873		Lot 32 + 36 + pt. Lot 33 + 34 Easby Bridge Rd. "Cynthia Park" pt. Lot 14 White Horse Rd. Open to also tract Jamfessard in "Jamfessard"
"	"	"	"	"	"	1017	873		
"	"	"	"	"	"	1017	873		
26986 May 20, 1915	Carter's	Grove Associates (See Hazel Green)	a joint venture		Creative Builders, Inc.	1018	523		I "Carter's Grove" Lot 24 Foxcroft Rd. Dec.
28519 June 4, 1915	Carter	Helen Green, et al.			Helen C. Moore	1017	360		Lot 24 Foxcroft Rd. Dec. Lot 25 "Saville" to Lot 21 "Washington"
30978 June 10, 1915	Carter	Gladys + Ada			J. J. D. + R. Adams	1017	563		Real Property "Carter's Grove" Lot 1 Foxcroft Rd.
30978 June 30, 1915	Carter's	Grove Associates, a joint venture			R. E. Gregory + Co., et al.	1020	561		Lot 1 Foxcroft Rd.
3119 July 10, 1915	Carter	Personal +	Personal +		Arthur R. Demery, et al.	1021	763		Lot 2 Foxcroft Rd. Dec. I "Montpelier" Lot 27 E. Science Dr.
3159 July 24, 1915	"	Rebecca +	Ronald G.		United States of America	1021	763		"Carter's Grove" Dec. I Lot 15, Wakefield St.
3170 Aug. 5, 1915	Carter's	Grove Assoc. a joint venture			The Douglas Co.	1022	281		"Carter's Grove" Lot 2 Foxcroft Rd. Dec. I
3740 Aug. 11, 1915	"	Grove Assoc. a joint venture			Creative Builders, Inc.	1022	528		Lot 12 Carter's Grove "Carter's Grove" Dec. I Lot 2 Foxcroft Rd. Dec. I
4273 Aug. 15, 1915	"	Grove Assoc. a joint venture			State Wide Builders, Inc.	1022	748		Lot 12 Carter's Grove "Carter's Grove" Dec. I Lot 2 Foxcroft Rd. Dec. I
5316 Sept. 2, 1915	Carter	Grove R.			James H. Carter	1023	505		Lot 12 Carter's Grove "Carter's Grove" Dec. I Lot 2 Foxcroft Rd. Dec. I
6679 Sept. 10, 1915	Carter's	Grove Assoc. a joint venture			R. E. Gregory + Co., et al.	1024	29		Lot 25 Foxcroft Rd. "Carter's Grove" Lot 26 Westover Place Dec.
8015 Sept. 25, 1915	"	Grove Assoc. a joint venture			Bob Young Weather	1024	763		Lot 26 Westover Place Dec.
7441 Sept. 25, 1915	"	Grove Assoc. a joint venture			H. J. Martin, et al.	1024	05		Lot 14 Wakefield St. Dec. I

DIRECT or GRANTOR Index to Deeds — Greenville County, S. C.

REG. U. S. PAT. OFFICE *Chas. McCall* County Indexes Since 1888 An Identifying Trade Mark

Open at Proper Tab according to First Letter or Letters of Name and refer to Buff Sub-Index sheet for page reference.

COTT FAMILY NAME INDEX No. 75 © 1949
MADE BY THE COTT INDEX COMPANY, COLUMBUS, OHIO
SOLD BY WALKER, EVANS & COGSWELL CO., CHARLESTON, S.C.

(B)

FILE NUMBER DATE OF RECORD	GRANTORS FAMILY NAMES	GIVEN NAMES ABCDEFGHIJ	GIVEN NAMES JKLMNO	GIVEN NAMES PQRSTUVWXYZ	GRANTEES	BOOK	PAGE	No. of Acres	BRIEF DESCRIPTION, LOCATION, ETC. (Not Warranted)
8416 Sept. 20, 1915 9875	Carter's	James Carter	John Carter	William E. Grayne	William E. Grayne C. Walker	1025	09		"Carter's Grove" Lot 11 Foxcroft Rd. Sec. I Road
Oct. 13, 1975	Carter			Cassidy (formerly Catherine Cassidy)	Edward W. Gray, Jr.	1025	739		Lot 1/2 acre = Lot 3 Rutherford "Belle Meade"
Oct. 16, 1975 10200 11752	"			Sampatha	R. E. Gregory & Co., Ltd.	1026	684		Lot 6 Williamsburg Dr. Rd. Sec. II "Carter's Grove"
Nov. 2, 1975 12705	Carter's	Grove Assoc.	a joint venture		Carolyn R. Carter	1027	251		Lot 43 Westover Place & Pelham name "Welcome Inn"
Nov. 12, 1975 13523	Carter	Daniel R.			Stewart's Builders, Inc.	1021	241		12 West Lot 20 Brunif Rd. Sec. II "Carter's Grove"
Nov. 21, 1975 13739	Carter's	Grove Assoc.	a joint venture		The Douglas Company	1027	635		Lot 21 Westover Place & Pelham "Carter's Grove"
Nov. 24, 1975 15979	Carter's	Grove Assoc.	a joint venture		Conrad M. Shook et al.	1029	120		Lot 15 Wakefield Court, Dist Golf Course Rd. "Heathwilde"
Dec. 11, 1975 16158	Carter	Carol Jean		William E.	Forrest Kirk Smith, et al.	1029	232		Lot 20 D.C. Hwy 23-106 Piedmont "Belle Meade" Sec. 1 & 2
Dec. 22, 1975 18833	"			Sis Martha C.	of the City of Mills Commissioners of Public Works	1030	617		Lot 9 Williamsburg Dr. Deed to R. L. Carter & wife by deed and judgment & lease.
Jan. 23, 1976 " "	"			Raymond H. Dellie A.	" "	1030	617		
Feb. 26, 1976 22723	Carter's	Grove Assoc.	a joint venture		Larry R. Spalins et al.	1032	140		Grove Sec. I Lot 9 Foxcroft Rd. "Carter's Grove Sec. I"
Mar. 9, 1976 23233	"	Grove Assoc.	a joint venture		Joe O. Champion	1032	727		Lot 8 Foxcroft Rd. "Carter's Grove Sec. I"
Mar. 12, 1976 25426	Carter			as TR. Rex P.	Ronald Lee Carter et al.	1032	954		Lot 16 Blk B Co. Junction & "Carter's Grove" Sec. I
Apr. 5, 1976 26613	Carter's	Grove Assoc.	a joint venture		Wallace H. Harris, et al.	1034	147		Lot 5 Foxcroft Rd. "Carter's Grove" Sec. I
Apr. 16, 1976	"	Grove Assoc.	a joint venture			1034	811		Lot 16 Wakefield Court

DIRECT or GRANTOR Index to Deeds — Greenville County, S. C.

(6-1)

REG. U. S. PAT. OFFICE *Chas. M. Cotts* County Indexes Since 1888 An Identifying Trade Mark

Open at Proper Tab according to First Letter or Letters of Name and refer to Buff Sub-Index sheet for page reference.

COTT FAMILY NAME INDEX No. 75 © 1949
MADE BY THE COTT INDEX COMPANY, COLUMBUS, OHIO
SOLD BY WALKER, EVANS & COGSWELL CO., CHARLESTON, S.C.

FILE NUMBER DATE OF RECORD	GRANTORS FAMILY NAMES	GIVEN NAMES ABCDEFGHIJ	GIVEN NAMES JKLMNO	GIVEN NAMES PQRSTUVWXYZ	GRANTEES	BOOK	PAGE	No. of Acres	BRIEF DESCRIPTION, LOCATION, ETC. (Not Warranted)
30146 May 26, 1916	Carter's	Spore Assoc, a joint venture			Henry D. Priest ^{et al}	1031	112		"Carter's Spore" Sec. II lot 24 Westway Place
32529 June 14, 1916	Carter	Eddie H. & Nancy W.			Daniel B. Bruce	1037	944		"Super Nurg. Home Little Chick Spring Tp lot 107 Broad Viata Blvd
1401 July 16, 1916	"		Marvino & Myronie		Grad W. Reas ^{et al}	1037	672		"Spore Assoc" lot 10 Westway Ave.
"	"				William H. ...	1040	51		lot ...
"	"				"	1041	51		
4991 Aug 20, 1916	"	Charles A.			Barbara H. Carter	1041	571		Ac pt. lot 33 Ellenton
4987 Aug 20, 1916	"	Charles A. et al.			Etha H. Langston	1041	574	2.21	Ac. near the Dr. & Botany pt. & compassed Dr. "Botany"
"	"	Barbara H. et al.			"	1041	574		"
5543 Aug 20, 1916	"	Josh			Beatrice C. Smith	1041	869		General Power of Atty. "Washington" Hpts.
908 Sept 8, 1916	"	Eunice James			Earnest Mopper, et al.	1042	543		lot 27 pt. lot 25 Washington "Spore" Sec. I
908 Oct 1, 1916	Carter's	Spore Assoc a joint venture			The Douglas Co.	1043	877		lot 3 Joxcroft Rd. "Carter's "Carter's Spore" Sec. I
9763 Oct 8, 1916	Carter's	Spore Assoc, a joint venture			Bayard S. Lindell ^{et al}	1044	264		pt. lot 4 Joxcroft Rd. Automobile St. Queen
12821 Nov 9, 1916	Carter			Willie	The City of Opson	1045	382		pt. lot 9 Invermord Ave "Invermord Woods" Sec. II Mauldin
13368 Nov 15, 1916	"	Francis + Joe R.			Raymond P. Newsum ^{et al}	1046	142		lot 93 Creekwood Ct. Arden St. Nichol Town #4
13497 Nov 16, 1916	"			Sylvester	Earnestine J. Carter	1046	210		Quit claim deed lot pt. lot 31 Mills, Willing Sec II Opson Tp
14174 Nov 23, 1916	"	Broadus + Mary + Rennie		Edward, et al.	Blayd William Carter	1046	613		lot 31 South St. Jackson

DIRECT or GRANTOR Index to Deeds — Greenville County, S. C.

REG. U. S. PAT. OFFICE *Chas. McCarty* County Indexes Since 1888 An Identifying Trade Mark

Open at Proper Tab according to First Letter or Letters of Name and refer to Buff Sub-Index sheet for page reference.

COTT FAMILY NAME INDEX No. 75 © 1949
MADE BY THE COTT INDEX COMPANY, COLUMBUS, OHIO
SOLD BY WALKER, EVANS & COGSWELL CO., CHARLESTON, S.C.

7
(2)

FILE NUMBER DATE OF RECORD	GRANTORS FAMILY NAMES	GIVEN NAMES ABCDEFGHIJ	GIVEN NAMES JKLMNOPQ	GIVEN NAMES RSTUVWXYZ	GRANTEES	BOOK	PAGE	No. of Acres	BRIEF DESCRIPTION, LOCATION, ETC. (Not Warranted)
14191 Nov. 23, 1976	Carter	<i>Joe</i> <i>etal.</i> Billy			Jackson Lee Camp <i>etal.</i>	1046	683	3	glas Int. R/W Acc. Hwy. 414 Saluda F.
"	"	Annette S <i>etal.</i>			" "	1046	683		
25578 Mar. 28, 1977	"		J. Casarity de Martha		Forest Kirk Smith <i>etal.</i>	1053	477		Williamabury Dr. Belle Meade <i>etal.</i> lot 34 Brook Forest Dr. +
25874 Mar. 30, 1977	Carter's	Grove Associates			Statewide Builders, <i>done</i>	1053	702		on orig. app. deed bk 1027 pg. 549 lot 27 "Carter's Grove" #2 "Brook Forest"
29374 Apr. 29, 1977	Carter	Evelyn <i>a.</i> Royce <i>a.</i>		Marianne D. Jorman		1055	730		lot 63 Altacrest Dr. Butler Ave. Mauldin
31040 May 16, 1977	"	now <i>Robert F. Bozle</i> Doro T.		George O. Shields <i>Blk. Subd.</i>		1056	651		pt. lot 16 & pt. lot 17 E.
32320 May 25, 1977	"	<i>B</i> Margaret		Sammy <i>d.</i> 7.30.98	Parker Sewer & Fire #65370 Subd 212-448	1057	301		Right of Way
34723 June 15, 1977	"	<i>CANCELLED</i> <i>RECORDED</i> JERRY		John <i>d.</i>	S.C. Natl Bank	1058	633		Real Property Assoc. Palmetto, Darlington, S.C. lot 8 "Palmetto Dr."
34931 June 16, 1977	"		Shelia B.	Robert Lee Ritchey <i>etal.</i>		1058	711		"Carter's Grove" <i>see II</i> lot 33 "Crisleton Way" "Summit Hilltop"
36282 June 29, 1977	Carter's	Grove Assoc. a joint venture			Garry J. Johnson <i>etal.</i>	1059	528		lot 40 Meyer Dr. & Summit Mtn. Rd.
345 July 5, 1977	Carter	Daniel B.			Rebecca Lynn Childers	1059	895		Part lot 133, Sied Paris "Welcome Acres" lot 22, Braniff Lane Ft. Inn
811 July 8, 1977	"	Eunice + James			Childrens Co., Inc.	1060	166		Int. 2-31/100 Acc Main St. Earnahan Ave. "James Eunice Hgts" lot 54 Cor. Merritt Ave. +
9313 July 13, 1977	"	Carolyn B.			Michael J. Outz	1060	488		lot 15 Holly Rd. "Edwards Forest Hgts"
2063 July 19, 1977	"	Betty B. <i>etal.</i> (now Sandra B. Carter Jones)			Bessie M. Caldwell, <i>etal.</i>	1060	848		
3259 Aug 1, 1977	Carter			Sandra B.	H. Dexter Moore, <i>etal.</i>	1061	554		
4098 Aug 8, 1977	"	Charlie <i>Not al</i>			Herald E. Housman, <i>etal.</i>	1062	9		
"	"	Betty P. <i>etal.</i>			" "	1062	9		

DIRECT or GRANTOR Index to Deeds — Greenville County, S. C.

(C-1) REG. U. S. PAT. OFFICE *Chas McCott* County Indexes Since 1888 An Identifying Trade Mark

Open at Proper Tab according to First Letter or Letters of Name and refer to Buff Sub-Index sheet for page reference.

COTT FAMILY NAME INDEX No. 75 © 1949
MADE BY THE COTT INDEX COMPANY, COLUMBUS, OHIO
SOLD BY WALKER, EVANS & COGSWELL CO., CHARLESTON, S.C.

FILE NUMBER DATE OF RECORD	GRANTORS FAMILY NAMES	GIVEN NAMES ABCDEFGH	GIVEN NAMES IJKLMNO	GIVEN NAMES PQRSTUVWXYZ	GRANTEES	BOOK	PAGE	No. of Acres	BRIEF DESCRIPTION, LOCATION, ETC. (Not Warranted)
6271 Aug. 25, 1977	Carter			Malcolm W.	Parker Sewer & Fire Sub'd	1063	469		Right of way & Fire Sub'd
6358 Aug. 26, 1977	"			Venture Rex L.	Parker Sewer & Fire Sub'd etal	1063	547		Right of Way to Parker Sewer Sec II
9170 Sept. 1, 1977	Carter's			Beane Associates, A joint	Henry S. Palston,	1063	989		Lot 42 "Carter's Grove"
9878 Sept 28, 1977	"			Diem Associates, a joint Venture	Dee Smith Co. Inc.	1065	698		Lot 39 Carter's Grove, Sec. II
12491 Oct. 21, 1977	"			Grove Associates, a joint Venture	Dee Smith Co. Inc.	1067	133		Lot 36 Carter's Grove Sec. II
14028 Nov. 3, 1977	Carter			Mapine J. ^{Whealey} Robert	Walter D. Stone, Jr. et al & Recreational Assn. on Charter	1067	920		"Hampshire Hills" Lot 32 Newport Dr.
14482 Nov. 8, 1977	Carter			Rex S.	Tanglewood Residential	1068	154		"Tanglewood" Lot Tanglewood Dr.
15596 Nov. 18, 1977	Carter			Edgar	Parker Sewer & Fire Sub'd	1068	741		Right of way Sec. II
16779 Nov. 30, 1977	Carter's			Grove Associates, a Joint Venture	Dee Smith Co. Inc.	1069	390		Lot 37 "Carter's Grove"
19688 Dec. 30, 1977	Carter			Betty J. +	Raymond H. Jony Ray Carter	1071	72	.81	acc. Nelson Cir. Paris Mt. Tp.
19796 Jan. 3, 1978	Carter			Glaude P. +	Stella Charles P. Neely	1071	163		Lot Hibson Dr. Sec. I
20586 Jan. 10, 1978	"			Jackson + Barbara James J. Jr.	Richard M. Keir, et al	1071	621		Lot 16 Meyers Park
21542 Jan. 19, 1978	Carter			Tommy C. et al	Robert H. Davis, et al	1072	231		Lot 342 Westwood Sec. II
"	"			Shirley W. et al	" " "	1072	231		
22593 Jan. 31, 1978	"			Keith H. +	Jonda A. Jerry W. Stansell, et al	1072	858		(Drylan Way) Blk. A "Lakewood" Lots 4+5 DeBryl Way
22569 Jan. 31, 1978	"			Laforth + Dandra S.	Charles S. Streetman, et al	1072	851		Spille Austin Tp Lot 462 "Westwood"

DIRECT or GRANTOR Index to Deeds — Greenville County, S. C.

7
(^D)

REG. U. S. PAT. OFFICE *Chas McCott* County Indexes Since 1888
An Identifying Trade Mark

Open at Proper Tab according to First Letter or Letters of Name and refer to Buff Sub-Index sheet for page reference.

COTT FAMILY NAME INDEX No. 75 © 1949
MADE BY THE COTT INDEX COMPANY, COLUMBUS, OHIO
SOLD BY WALKER, EVANS & COGSWELL CO., CHARLESTON, S.C.

FILE NUMBER DATE OF RECORD	GRANTORS FAMILY NAMES	GIVEN NAMES ABCDEFGH	GIVEN NAMES IJKLMNO	GIVEN NAMES PQRSTUVWXYZ	GRANTEES	BOOK	PAGE	No. of Acres	BRIEF DESCRIPTION, LOCATION, ETC. (Not Warranted)
25024 Feb. 24, 1978	Carter	Allen C.			Chester E. Headen, et al	1074	177		Rainbridge Dr. Lot 2 Welcome Rd. +
26542 Mar. 10, 1978	"	Daniel R. AKIA Nancy A. Carter Parker			Pardee Sewer + Fire Dept	1075	175		Right of Way
27116 Mar. 16, 1978	"	Nancy A. +			James Dejoie Parker	1075	395		abt. 72 Acs. + Chandler St. N'ville Tp
30301 Apr. 13, 1978	"	Montine			Dora E. Clark, et al	1077	47		Lot 112 + pt. 111 cor. Green St.
30612 Apr. 17, 1978	"	Edith et al			Formerly Judie Paolletti Judie Spencer	1077	213		life Estate abt. lot 9 (#5) Mason St. Blk. B
32218 May 1, 1978	"	Gordon C.			Gerald Gordon Carter, et al	1078	168		Lot 15 Jaben Dr. abt reserved in Wall + Foundation
34644 May 19, 1978	"			Rex S.	Mark One of Greenville, S.C.	1079	542		Lot Easley Bridge Rd. Also lot.
35713 May 30, 1978	"	Donald R. Maria G. Wilburn, et al			Fidelity Fed. S. + S. Assn.	1080	97		Real Prop. Agree. St. Chick Springs Tp.
37398 June 13, 1978	"	Frances			J. S. Bryson, Jr. et al	1080	992		Pt. Lot 6 N. Main St / Montella Springs Tp.
38258 June 20, 1978	"	Charles A.			Charles A. Carter, Jr. et al	1081	587		Pt. lot 183 + 189 Also St. Chick Gray St.
312 July 5, 1978	"	Charles A.			Grady L. Stratton	1082	530		Int. 2 Tracts cor Whitmore St. + Encumber Real Estate
1195 July 13, 1978	"	Barbara J. + 12-7-82 James H. Jr. ^{annul} James H. Sr.			First National Bank of S.C.	1083	119		Agreement Not to Convey on "Northwood Hills"
1539 July 17, 1978	"	John M. + Patricia S. Lewis P. Mc Carter, et al				1083	237		Lot No. 91 Covington Rd. Sec III See I Chick Springs + P.
1764 July 18, 1978	"	Margaret E.			Clay C. Jones III, et al	1083	335		Lot 21 Edwards Rd. "Betany Woods"
1924 July 19, 1978	"	Charles A. et al			Marlin D. Lawless	1083	466		2 Lots. Cor. Whitmore St. + Gray St.
2041 July 20, 1978	"	Michael + Helma M.			Duke Power Company	1083	579		Right-of-Way

DIRECT or GRANTOR Index to Deeds — Greenville County, S. C.

(D-1)

REG. U. S. PAT. OFFICE *Chas McCott* County Indexes Since 1888 An Identifying Trade Mark

Open at Proper Tab according to First Letter or Letters of Name and refer to Buff Sub-Index sheet for page reference.

COTT FAMILY NAME INDEX No. 75 © 1949 MADE BY THE COTT INDEX COMPANY, COLUMBUS, OHIO SOLD BY WALKER, EVANS & COGSWELL CO., CHARLESTON, S.C.

FILE NUMBER DATE OF RECORD	GRANTORS FAMILY NAMES	GIVEN NAMES ABCDEFGHIJ	GIVEN NAMES JKLMNO	GIVEN NAMES PQRSTUVWXYZ	GRANTEES	BOOK	PAGE	No. of Acres	BRIEF DESCRIPTION, LOCATION, ETC. (Not Warranted)
3050 July 28, 1978	Carter		<i>Annulled</i> <i>Ronnie S. Tankersley</i>	7-9-80 # 657 Lat Bk 70 pg 1992	Fid. Fid. S. + S. Assn.	1084	158		Real Prop. Agree.
3173 July 31, 1978	"	ms. Elinor D.			See Roy Syracuse	1084	200		Lot 96 Stanley Dr. "Harlow Town"
4421 Aug. 9, 1978	"	Indiv. + Etc.		et al	Mary Carolyn Carter	1085	11		Sec. II Lot 12 8th St. "Judson Mill Village" Orig. see Deed Bk 947-pg 513; 978-pg 895; 979-pg 873
9058 Sept. 20, 1978	Carter	Broadus Lee + Lloyd W.		et al		1088	147		Amendment to Restrictions for "Peppertree" for
12189 Oct. 17, 1978	Carter	Gordon C. + Kathryn			Cheney C. Filman	1090	130		Lot 87 Rockwood Dr. "Rockwood Park"
12804 Oct. 24, 1978	Carter	Eunice F.		Rex S. et al	Albert O. Taylor, Jr. et al	1090	500		pg 113, Bk 919-524 + Bk 986-221 Amend. to Trust Agree. For Buy see Deed Bk 819-
13132 Oct. 27, 1978	Carter	Gordon + Kathryn A. Jr.			John M. Hefner, et al	1090	636		Sec II Lot 278 Winterfield Place "Peppertree"
13277 Oct. 30, 1978	Carter	Hugh Williams + Margaret K.			O. W. Bannister, Jr. et al	1090	727		Pl. "Barbadales" Lot 6 Cor. Windmont Rd + Halidon
14866 Nov. 13, 1978	Carter			Rex S. et al	Florida H. Carter	1091	718		"Barbadales" Int. Lot 36 Rockingham Rd. Butler Tp.
17799 Dec. 11, 1978	Carter		Margaret S.		Piece Woods Shops, Inc. <i>Quinn Authority</i>	1093	557		Int. Lot 5: 1.77 Acs. Laurens Rd.
22470 Jan. 31, 1979	Carter			Ruth M. et al	Western Carolina Regional	1096	331		Right-of-Way (253-2-21.1)
22656 Feb. 2, 1979	Carter			Ronald Lee et al	Albert J. Lieberman, et al	1096	429		Lot 16 Traction St. "Malville"
" "	"			Rebecca G. et al	" " "	1096	429		Sand Co. Subd. #2 Bk. 13
23836 Feb. 16, 1979	Carter	Now Nancy A. Carter Parker Nancy A.			William A. Holcomb, et al	1097	82	.72	Acres
26404 Mar. 15, 1979	Carter	Now Mildred G. Bell Mildred G.			David Mate	1098	484		Sec. A "Prop. Alice M. + H.H. Willis" Pt. Tracts 21 + 22 Gleason Ave.
28695 Apr. 4, 1979	"	Donald R. + Maria C.			Fid. Fid. S. + L. Assn.	1099	905		Real Prop. Agree.

DIRECT or GRANTOR Index to Deeds — Greenville County, S. C.

(E)

Open at Proper Tab according to First Letter or Letters of Name and refer to Buff Sub-Index sheet for page reference.

KEYS PRINTING CO., GREENVILLE, S. C.

FILE NUMBER DATE OF RECORD	GRANTORS FAMILY NAMES	GIVEN NAMES ABCDEFGHIJ	GIVEN NAMES JKLMNO	GIVEN NAMES PQRSTUVWXYZ	GRANTEES	BOOK	PAGE	No. of Acres	BRIEF DESCRIPTION, LOCATION, ETC. (Not Warranted)
30693 Apr. 20, 1979	Carter		et al Margaret S.		et al Calvin H. Ridgeway, Jr.	1100	961	124.83	Estate Ac. Woodside Rd. "M. S. Sanford, Sr.
32131 May 4, 1979	"		Margaret B.	Dammy S.	Lynne P. Edwards, et al	1101	758		Lot 1 A Dunham Bridge Rd.
32583 May 8, 1979	"		"	Tony R.	Charles R. Neely, et al	1101	984	.87	Acres Gibson Drive, Gibson Circle
34916 May 28, 1979	"	D/B/a	Bills Restaurant	Lee, et al	Paul W. Fulbright, et al	1103	475		Agreement
"	"	D/B/a	Bills Restaurant	William J.	" " "	1103	475		" " "
35430 June 1, 1979	"		James P., II + Susan J.		Patricia L. Bauman	1103	776		Hills" Sec. I Lot 56 Brighton Lane "Colonial
37404 June 18, 1979	"	(Alice H. Carter) formerly Alice H. Murray, by Power of Atty. - for Alice H. Murray, now Alice H. Murray, et al	Alice H. Gettys, et al	William H. Gettys, et al	Brooks Investments, apts.	1104	957		4 Lots Ridge Dr. (Byrd Blvd) Marshall Forest, Greenville Sp.
"	"			William H. Gettys, et al	" "	1104	957		" " "
756 July 9, 1979	"		Mary Carolyn		Mary Jane Howell	1106	341		Village Sec. II Lot 12 8th St. Judson Mills Chick Springs Sp.
9006 July 10, 1979	"		Harold S. + Mary Rae S.		Mary F. Griffin	1106	406		Lot 70 Dexter Dr. "Orchard Terrace"
2550 July 23, 1979	"		et al Billy Joe		Joe H. Thomason	1107	475		Lot 117 "Berea Forest" Sec. II
"	"		Frances S.		" "	1107	475		" " "
4752 Aug 9, 1979	"		Sinda J.	Ronald H.	et al Johnny B. McMain	1108	954		Green Rd. (Scarlette St.) "Sherwood Forest" Lot 178 Cor. Nottingham Rd. + Forest
7898 Sept 5, 1979	"		Gordon		Jerry W. Henry, et al	1110	770		Lot 8 North Acers Dr. "North Acers"
9795 * Sept 21, 1979	"		James F., Jr.		Barbara J. Carter	1111	981	1.345	Ac. Penn St.
727 * July 10, 1980	"		Agnes J.	Kenneth W.	et al Douglas M. Wilson	1128	896		Lot 9 Myron Lane

See next
pg for more
1979
Entry's

DIRECT or GRANTOR Index to Deeds — Greenville County, S. C.

7

(E-1)

Open at Proper Tab according to First Letter or Letters of Name and refer to Buff Sub-Index sheet for page reference.

KEYS PRINTING CO., GREENVILLE, S. C.

FILE NUMBER DATE OF RECORD	GRANTORS FAMILY NAMES	GIVEN NAMES ABCDEFGHIJ	GIVEN NAMES JKLMNOPQ	GIVEN NAMES RSTUVWXYZ	GRANTEES	BOOK	PAGE	No. of Acres	BRIEF DESCRIPTION, LOCATION, ETC. (Not Warranted)
14113 Oct. 26, 1979	Carter	Gordon			Edward J. Adams	1114	354		Wenona Mills, Sec 6 Lot 109 Wrigley St.
15855 Nov. 9, 1979	"	Gordon			Nelda Barrier	1115	387		"Jarrington Woods" Lot 1 & pt. lot 2 White Horse Rd.
18998 Dec. 10, 1979	"	E. Donald et al			Joseph Michael Mitchell et al	1117	66		lots 15 & 16 Staunton Bridge Rd. "Bel air Estates" Grant Sp.
" "	"	Gladys B. et al			" " "	1117	66		
23822 Feb. 4, 1980	"	Churchill A. Brooks			a Mem. Pts. Dahn Realty	1120	69		Blvd. "Thousand Oaks Industrial Park" Tract 1-5.6 Acs. Thousand Oaks
25117 Feb. 19, 1980	"	Daniel + Melissa P. et al			Althea Carter McGary	1120	787		Lot 120 Lady Marian Ln. "Sherwood Forest"
" "	"	Eugene H. Milford et al			" " "	1120	787		
27209 Mar. 13, 1980	Carter			Robert L.	Melropolitan Sewer Sub'd	1122	109		Right of way (536.1 - 1-149) Hwy. Sec. 4
34215 May 27, 1980	Carter			Wayne R.	Sharon S. Carter	1126	505		Tr. lot 21 Fenwick Ln. Fenwick
1282 July 16, 1980	Carter			John P. et al	Carroll G. Hart et al	1129	281		Lot 20 Woodharbor Dr. "Woodharbor"
" "	"			Margaret J. et al	" " " "	1129	281		
2999 Aug. 1, 1980	Carter			Leonard	D. G. Inc. Brown Properties of et al	1130	293		(Jerrydale) Lots 2 + 46 "Henderson Forest" "North Acres"
4186 Aug. 12, 1980	"	Dorothy C.			John Gary Southern et al	1130	958		Lot 37 N. Acres Dr. (real cir)
7713 Sept. 10, 1980	"			Rex L. et al	Ralph Bailey Jr., Ind. + Is.	1133	87		Amendment to trust agreement and assignment of interest. For orig see Deed Bk. 419, p. 113
" "	"			" "	" " " "	1133	87		
All next page									

DIRECT or GRANTOR Index to Deeds — Greenville County, S. C.

7

Open at Proper Tab according to First Letter or Letters of Name and refer to Buff Sub-Index sheet for page reference.

KEYS PRINTING CO., GREENVILLE, S. C.

(F)

FILE NUMBER	DATE OF RECORD	GRANTORS FAMILY NAMES	GIVEN NAMES ABCDEFGHIJ	GIVEN NAMES JKLMNO	GIVEN NAMES PQRSTUVWXYZ	GRANTEES	BOOK	PAGE	No. of Acres	BRIEF DESCRIPTION, LOCATION, ETC. (Not Warranted)
8530	Sept. 17, 1980	Carter	et al Charles A.			Arthur B. Jones et al	1133	722	}	Agreement as to boundary line
"	"	"	et al Barbara H.			" " " "	1133	722		
8736	Sept. 18, 1980	"	Barbara H.			Charles A. Carter	1133	770		Ellitson Acres Sec. A Dist lot 35 Arbutus Trail
11571	Oct. 13, 1980	"		Marvin C.		Gary R. Wilcox et al	1135	376	1.20	Acres = lot 1 Randall Dr.
11964	Oct. 16, 1980	"			Odessa P.	Bernard H. Wortketter	1135	561		Lot 128 Woodside Mills Sec. B.
14138	Nov. 5, 1980	"			Mallie	E. Jan Moore	1136	936		Int. 1.31 Acre Augusta Rd. Farms Sec. 1
14647	Nov. 11, 1980	"	et al Gordon C.			Randall D. Tynes et al	1137	134		Lot 145 Miracle Dr. Fresh Meadow
15704	Nov. 21, 1980	"	et al Gordon C.			George J. James, et al	1137	716		Lot 3 Oak Dr.
17809	Dec. 15, 1980	"	Donald P. & Joyce W.			Metropolitan Sewer Sub-Dist.	1138	940		Right of way Hqts. "
19436	Jan. 5, 1981	"	Gordon C. et al			Gaston B. Cox, et al	1140	135		Pt. lots 15 & 16 Bramlett Rd. "Russell
21711	Jan. 29, 1981	"			Trustee Rex L.	Ray W. Bayne	1141	711		Pt. lot 61 Penarth
29686	Apr. 22, 1981	"	A. C.	James		Raymond Greenville County Redevelopment	1146	768	}	Lot 30 Washington Loop, Washington Hqts. Sec. B
"	"	"				et al Walter Lee	1146	768		
33046	May 29, 1981	"		Joseph P. III		Jennifer D. Carter	1148	943	17.7	Agreement for ingress & egress Acres Hawkins Rd. also
135125	June 18, 1981	"		Kathryn H.		Betty Jane C. Gault	1150	250		Power of attorney
35905	June 26, 1981	"	P.O.A. for Elizabeth B. Runyan Caroleyn H. et al			J. Allen Smith, et al	1150	695		Lot 2 Iken Rd. "Horrestad Acres"

DIRECT or GRANTOR Index to Deeds — Greenville County, S. C.

(F-1)

Open at Proper Tab according to First Letter or Letters of Name and refer to Buff Sub-Index sheet for page reference.

KEYS PRINTING CO., GREENVILLE, S. C.

FILE NUMBER DATE OF RECORD	GRANTORS FAMILY NAMES	GIVEN NAMES ABCDEFGH	GIVEN NAMES IJKLMNO	GIVEN NAMES PQRSTUVWXYZ	GRANTEES	BOOK	PAGE	No. of Acres	BRIEF DESCRIPTION, LOCATION, ETC. (Not Warranted)
July 16, 1981 1418 1641	Carter	Eleanor D			James A. Norwood, et al	1151	820		"Pleasant Valley" Lot 121 Pleasant Ridge Ave
July 17, 1981 1968	"	NKA Velda Kay	M. O.	Ray Carter Hughes et al	Kate Carter, et al	1151	996	8	acres N. Saluda River
July 22, 1981 8188	"			Velda Kay	Evelyn B. Woodford	1152	230		Lot 48 Club Dr.
Oct. 1, 1981 9404	"			Odessa P.	Ray E. Fulmer	1156	38		Sec. B Lot 128 "B" St. Woodside Mills
Oct. 14, 1981 9406	"			James A. et al	Secretary of State	1156	721		Certificate of Incorporation
Oct. 14, 1981 10635	"			James Allen, et al	Secretary of State	1156	767		The Bow Tie Enterprise, Ltd. Articles of Incorporation of
Oct 29, 1981 10685	"			DBA: Bow Tie Grand James A. et al indiv	Callers Music Co. Inc	1157	537		Coin Machine Agreement
Oct. 29, 1981 14853	"			J. O. & Ruby S.	Charles L. Quinn	1157	471		Lot 53 1/2 E. St. "Denwood" Sec. I
Dec. 28, 1981 16975	"	Gordon C. 519 Rutha H. Bidenhorn attys in fact for Mrs. George H. Bidenhorn		Jean Bidenhorn	Nelda C. Barrier, et al	1160	27		Lot 62 Lynhurst Dr. "Oak Crest" Green Chik Springs Tr.
Jan. 29, 1982 17742	"			Flaming Ronald	James W. Jarotta, et al	1161	606		Lot 50 Rollinggreen Rd. Wellington
Feb. 8, 1982 20608	"			Juanita S & R. L.	John Savarinos	1162	164		Lot 127 Beaufort St. "Heritage Hills"
Mar. 15, 1982 20944	"			Donald L. et al	Charles J. Spillane Subm Authority	1163	908		Lot 52 Heatherly Dr. Lot 8.1
Mar. 19, 1982 21600	"			Brothers Trucking Co. Inc.	Western Carolina Regional	1164	109		Right of Way (Shot 472-Blk 1-
Mar. 29, 1982 21684	"			Douglas L.	James Allen Carter	1164	508		Lot
Mar. 30, 1982	"				Duke Power Co.	1164	642		Right of Way

11/11/82
KJG

DIRECT or GRANTOR Index to Deeds — Greenville County, S. C.

Open at Proper Tab according to First Letter or Letters of Name and refer to Buff Sub-Index sheet for page reference.

KEYS PRINTING CO., GREENVILLE, S. C.

(G)

FILE NUMBER DATE OF RECORD	GRANTORS FAMILY NAMES	GIVEN NAMES ABCDEFGHIJ	GIVEN NAMES JKLMNO	GIVEN NAMES PQRSTUVWXYZ	GRANTEES	BOOK	PAGE	No. of Acres	BRIEF DESCRIPTION, LOCATION, ETC. (Not Warranted)
22646 Apr 9, 1982	Carter	NKA Effie Mae W. Carter Effie Mae, Exec.	Willbanks		Carter Ann M. Jenkins	1165	147		Conveyance Lots 12, 13 & 14 Paris Mtn. Rd. Paris - Biny Park In Orig see Deed bk 1083 Pg 57
" "	"	"	"	"	" " "	1165	147		
26812 Jun 1, 1982	Carter	NKA Mildred Carter Taylor " " Mildred			Steve A. Parent	1167	854		Lots 58 & 59 G. M. Cray & Chandler St. Also Lots 60 & 298 Elizabeth Hwy. Also Personal Pty.
" "	"	"	"	"	" " "	1167	854		" Park"
28374 June 17, 1982	Carter	By atty - in fact Betty Kathryn H.	Jane C. Gault		Anne C. Howson	1168	790		Lot 224 Woodvale ave. "Trawler
1155 July 15, 1982	Carter		Malcolm		Ray L. Carter et al	1170	152		Lot 32 White Horse & Cole Rd.
2177 July 28, 1982	Carter		Charles A.		Lora Joy	1170	809		Lots 72, 73 & 74 Bishop St.
" "	"		Barbara H.		" "	1170	809		
2977 Aug 5, 1982	"			Corporation Sharon Lee	Sec. of state of S. C.	1171	547		Amendment to articles of incorporation Change name Sharon Lee Carter Corp to Sharon Lee Corp.
" "	"			"	" "	1171	547		
4918 Aug 27, 1982	Carter		Mally C. & Jay D.		S. C. Nat'l Bank	1172	969		Real Prop. Agreement
5657 Sept 3, 1982	Carter	NKA Wanda Lynn Carter Hines	Wanda Lynn		Jerry Ike Carter	1173	378		Lot. 5 1/10 Acres White Horse Rd. Janglewood Sec. II
5797 Sept 7, 1982	Carter		Odessa Porter		Alexander J. Jones, et al	1173	432		Lots 20, 21, 22 Janglewood Dr. Brandon Plant Sec. 2
9500 Oct. 19, 1982	Carter		Lucy J.		William J. Carter, et al	1175	899		Lot 266 (#23, Case St. Honeyville
11237 Nov. 8, 1982	Carter		Margaret & Ray B.		Schedule of Greenville Co.	1176	909		Right of Way Easement Co.
12122 Nov 18, 1982	Carter		Dorothy B.		Joseph L. Mullinax, Jr.	1177	450		Lot 65 Lindal ave. "Cagle Park

DIRECT or GRANTOR Index to Deeds — Greenville County, S. C.

(G-1)

Open at Proper Tab according to First Letter or Letters of Name and refer to Buff Sub-Index sheet for page reference.

KEYS PRINTING CO., GREENVILLE, S. C.

FILE NUMBER DATE OF RECORD	GRANTORS FAMILY NAMES	GIVEN NAMES ABCDEFGHIJ	GIVEN NAMES JKLMNO	GIVEN NAMES PQRSTUVWXYZ	GRANTEES	BOOK	PAGE	No. of Acres	BRIEF DESCRIPTION, LOCATION, ETC. (Not Warranted)
12293 Nov. 19, 1982	Carter			Maleahm W.	Dorothy B. Carter	1177	548		3 Lots
13093 Nov. 30, 1982	"	NIK/A Mildred C. Taylor		Mildred C.	Steven C. Coker, et al	1178	119		Lot 2 Bahan Ct. & Bahan St.
14029 Dec. 9, 1982	"			James F. Jr. et al	W. R. Martin Corp. et al	1178	649		Easement
14028 Dec. 9, 1982	"	Barbara J.			W. R. Martin Corp. et al	1178	644		Tract A (.17 acs)
14031 Dec. 9, 1982	"			James F. Jr. et al	W. R. Martin Corp. et al	1178	647		Apex St. Part 4.50 14 Acres Auguste
14441 Dec. 14, 1982	"	Charles A.		et al	Annie Jean Cobb	1178	908		5 Lots H.B. Bates Subd.
"	"	Barbara H.		et al	" " "	1178	908		
15548 Dec. 27, 1982	"	Dorothy B.			Joseph L. Mullinax Jr.	1179	683		Orig. see Deed bk 886 Pg. 233 Satisfaction of Agreement. For Chuck Spoo, Jr.
21309 Feb. 28, 1983	"	Charles A.			Ronnie Waters	1183	277		Int. Lots 3 & 4 U.S. Hwy 29
21888 Mar 3, 1983	"			Sara W.	M. Wayne Wainwright et al	1183	631		Int. 3 Tracts Dunklin Sp.
21932 Mar 3, 1983	"			Kathryn R.	Carl Steven Oliver et al	1183	633		Sec. 7 Lot 62 Lyndhurst Dr. "Oak Crest"
22211 Mar 7, 1983	"	Elizabeth C.			Park Avenue Co. Inc.	1183	834		Lot Henrietta St.
23844 Mar 21, 1983	"			Ray L. et al	Ralph Bailey, Jr.	1184	763		Deed bk. 722 Pg. 323 Int. Lot Broadwa Ave. for orig. see
28251 Apr 29, 1983	"			Raymond	Juanita Carter	1187	222		Loop "Washington Hgts." Int. lot 23 Sec. 5 Washington
28413 May 3, 1983	"	Franklin E.		et al	City of Greenville	1187	548		Right of Way
"	"	Elmira			" " "	1187	548		

DIRECT or GRANTOR Index to Deeds — Greenville County, S. C.

Open at Proper Tab according to First Letter or Letters of Name and refer to Buff Sub-Index sheet for page reference.

KEYS PRINTING CO., GREENVILLE, S. C.

(H)

FILE NUMBER DATE OF RECORD	GRANTORS FAMILY NAMES	GIVEN NAMES ABCDEFGH	GIVEN NAMES IJKLMNO	GIVEN NAMES PQRSTUVWXYZ	GRANTEES	BOOK	PAGE	No. of Acres	BRIEF DESCRIPTION, LOCATION, ETC. (Not Warranted)
9985 Sept 26, 1983	Carter		Karen D +	Randall M.	Robert S. Schepel	1197	82		Lot 298 Del Norte Ln Del Norte
10425 Sept 28, 1983	"			Dianna et al Dandra	Shirley H. Padgett	1197	283		Lot 111 Kind Ave
14814 Nov 4, 1983	"	Charles A. et al			Annie Jean Cobb	1200	20	}	Lot 614 pt. lots 59+63 Bishop Street
" "	"	Barbara H. et al			" " "	1200	20		
17722 Dec 2, 1983	"	Daniel R.			C + D. Body Shop Inc.	1201	769	4.3	ac. U.S. Hwy 123
20666 Jan 3, 1984	"	Constance +	James W. Jr.		Weatherman Properties	1203	587		Lots 1+11 Simon Court
20657 Jan 3, 1984	"	Dorcas C.			Marion Roy Johnson	1203	591		Lot 6 Lot 18, Henry St. Duncan Mills
20998 Jan 5, 1984	"			Sharon W.	Douglas L. Carter	1203	827	2.45	ac. S.C. Hwy. 14
23420 Jan 30, 1984	"			J. L.	Donald R. Trammell	1205	348		Option to purchase
28124 Mar 13, 1984	"		James J. Jr.	et al	George M. Zimmerman	1208	44		Crest of Int Lot Cr Augusta Rd + Oak
28125 Mar 13, 1984	"		James J. Jr.	et al	Margaret Breyard Cline	1208	46		Crest of Int Lot Cr Augusta Rd + Oak
30576 Apr 1, 1984	"	Daniel R.	Indy	etc	Bernie H. Taylor Sr.	1209	610		Lot Rutledge Rd.
30453 Apr 2, 1984	"	Shirley D +	Michael R.		Steven M. Beint	1209	560		Lot 422 Del Norte Lane See V
33111 Apr 24, 1984	"	Donald R.			Maria Chese Carter	1211	51		South East Estate Add N.I. Int. Claim, Int. Lot 190 Pinefield Dr.
33450 Apr 24, 1984	"	Charlotte C.	James Edward		Richard S. Mellinck	1211	213		Plotter Lot 58 Earnshaw Ave., Duncan Mills
34464 May 2, 1984	"		Maria C.		James H. Allen	1211	780		Lot 4 Mills Ave. Intelligent Land Contract Int. Pl

DIRECT or GRANTOR Index to Deeds — Greenville County, S. C.

(H-1)

Open at Proper Tab according to First Letter or Letters of Name and refer to Buff Sub-Index sheet for page reference.

KEYS PRINTING CO., GREENVILLE, S. C.

FILE NUMBER DATE OF RECORD	GRANTORS FAMILY NAMES	GIVEN NAMES ABCDEFGHIJ	GIVEN NAMES JKLMNO	GIVEN NAMES PQRSTUVWXYZ	GRANTEES	BOOK	PAGE	No. of Acres	BRIEF DESCRIPTION, LOCATION, ETC. (Not Warranted)
34402 May 2, 1984	Carter				see Deed Register Book Deane D. Wash	1211	999		miles ave Installment land contract, pt lot 4
35098 May 8, 1984	"				Deane D. Wash Donald L. Council	1212	177		Part Rev Lot 123 Newington Cross, Hwy
40513 June 22, 1984	"	Clifford M.			Dana R. Carter	1215	527		Durable Power of attorney
40514 June 22, 1984	"				Dana R. Clifford M. Carter	1215	532		Durable Power of attorney
3817 July 26, 1984	"				Jerry W. + Theresa James W. Wacker Estate Inc.	1217	937		part sec 2 Lot 171 More St. Batesville
8756 Aug 22, 1984	"	Charles et al			Donald R. Alvarado	1220	15		Lot 5 + pts lots 4, Alvin Drive
"	"	(Dixie) et al			" "	1220	15		
9150 Sept 24, 1984	"	Ernest E et al			Johnny H. Brazy	1222	481		pt lot 2 Spruce St.
"	"	Camelia			" "	1222	481		
12296 Oct 23, 1984	"				International Data Computer Mater	1224	736		pt lot 4 miles ave
15273 Nov 19, 1984	"	Barbara J Allen			City of Greenville Co. Inc.	1226	969		Sanitary Sewer Easement
16678 Dec 3, 1984	"	James			Juzie Jonnie Swine	1227	835		Lot Frontage Rd. I-85
17293 Dec 7, 1984	"	Dorcas			Rita Janie Sand	1228	176		Lot 16 Durham, St.
18507 Dec 19, 1984	"	Dorcas + William			Nel Norte Estates	1229	236		Restrictions see lots 1-4 89
19912 Jan 4, 1985	"	Churchill A. et al			Back yard	1230	394		J. Lawrence Parcel W. McBee Ave +
21322 Jan 17, 1985	"	Dorcas C.			Nelda Barrow	1231	294		Indemnity 1147 pg 2, Refund 1188 pg 311 Assignment of Bond for Title, for

DIRECT or GRANTOR Index to Deeds — Greenville County, S. C.

REC. U. S. County Indexes Since 1888
PAT OFFICE *Chas McCott* An Identifying Trade Mark

 Open at Proper Tab according to First Letter or Letters of Name and refer to Buff Sub-Index sheet for page reference.

COTT FAMILY NAME INDEX No. 75 © 1949
MADE BY THE COTT INDEX COMPANY, COLUMBUS, OHIO
SOLD BY WALKER, EVANS & COGSWELL CO., CHARLESTON, S.C.

(I)

FILE NUMBER DATE OF RECORD	GRANTORS FAMILY NAMES	GIVEN NAMES ABCDEFGHIJ	GIVEN NAMES JKLMNO	GIVEN NAMES PQRSTUVWXYZ	GRANTEES	BOOK	PAGE	No. of Acres	BRIEF DESCRIPTION, LOCATION, ETC. (Not Warranted)
22189 Jan 28, 1985	Carter	Dorothy B.			Jerry Jean Carter	1231	837		General Power of attorney
22382 Jan 29, 1985	"	Edith P. et al			3/47 Judie Pasletti Judie Spencer	1231	971		Int lot 9 Mason St.
26705 Nov 12, 1985	"	Charles A. et al			Metropolitan Sewer Subd.	1234	646		Right of way (260-1-16A)
"	"	Barbara H. et al			" "	1234	646		
26849 Mar 13, 1985	"	Gordon et al			Ronald D. Lavinus	1234	740		Lot 5 Alden Ct. Alden Court
29874 Apr 5, 1985	"	Charles A. et al			Martin D. Lawler et al	1226	610		Lot Springs St
24126 May 10, 1985	"	Dorothy C.			Melchior S. Robinson et al	1239	197		Lot 15 + pt 14 Sibley St. Park
38206 June 14, 1985	"	Charlie et al			Carl H. Stengel et al	1241	886		pt 21 Sugarcorn Ct. Sugar Corn
"	"	Betty P et al			" "	1241	886		Map 7
39876 June 28, 1985	"	Cynthia H. +	Ricky D.		John Edward Robinson et al	1242	968		Lot 58 Shamrock Ac.
1474 July 12, 1985	"			Robert Jean	Robert F. Wareing et al	1244	21		Sec. IV Brentwood Lot 156 Brentwood Way,
2702 July 25, 1985	"	Miss Frances P. Boggett Frances P.		Stephen H.	David W. Moore et al	1244	825		pt lot 15 Johnson Ave
6198 Aug 22, 1985	"			Maria Anne	Tommy Heflin et al	1246	991		addition #1 Lot 190 Penfield Dr. West East
12557 Oct 9, 1985	"			Thomas Lee	V. Ray Carter et al	1250	579	1.50	ac.
12708 Oct 11, 1985	"	Theresa Corrine S. Schell Corrine			Robert L. Dawson et al	1250	774		pt lot 1, E. Jallulah Dr.
14623 Oct 28, 1985	"			Frances Stella	Charles R. Neely et al	1252	131	.25	ac.

DIRECT or GRANTOR Index to Deeds — Greenville County, S. C.

(I-1)

REG. U. S. PAT. OFFICE *Chas McCott* County Indexes Since 1888
An Identifying Trade Mark

Open at Proper Tab according to First Letter or Letters of Name and refer to Buff Sub-Index sheet for page reference.

COTT FAMILY NAME INDEX No. 75 © 1949
MADE BY THE COTT INDEX COMPANY, COLUMBUS, OHIO
SOLD BY WALKER, EVANS & COGSWELL CO., CHARLESTON, S.C.

FILE NUMBER DATE OF RECORD	GRANTORS FAMILY NAMES	GIVEN NAMES ABCDEFGHIJ	GIVEN NAMES JKLMNO	GIVEN NAMES PQRSTUVWXYZ	GRANTEES	BOOK	PAGE	No. of Acres	BRIEF DESCRIPTION, LOCATION, ETC. (Not Warranted)
15186 Oct 31, 1985	Carter				<i>Inc.</i> Levens Electric Cooperative	1252	438		Right of way
22701 Jan 8, 1986	"				William J. Livingston	1257	262		Subj claim Int 1/2 ac. Antin
23241 Jan 14, 1986	"				Frederick Inc.	1257	548		Sub Riverbank Rd.
25259 Feb 3, 1986	"				Marshall F. Coan	1259	102		pt lot 32 White Horse Rd.
29819 Mar 12, 1986	"				<i>Inc.</i> Sec. 7 Housing + Urban + Subdivd Co.	1261	131		Sub + water area
32225 Apr 28, 1986	"				Southern Bell Telephone	1265	52		Agreement
35295 Apr 28, 1986	"				Kenneth J. Black Jr.	1265	59		Subj Dr. East Sub 9 Whitminster Dr. HKA
39223 May 28, 1986	"				C. E. Christopher	1267	173		Tract
929 July 7, 1986	"				Deborah S. Zimmerman	1270	510		Sub 37 Cr. web St + W. Fair Rd.
2111 July 15, 1986	"				William R. Jahn Jr.	1271	161	72.7 ac.	
3352 July 24, 1986	"				William R. Chapman	1271	807		Sub 75 western hills
7320 Aug 21, 1986	"				Sec. 10 Housing + Urban	1274	10		Sub 2 + pt lot + Alvin Dr.
"	"				"	1274	10		
15213 Oct 15, 1986	"				Joe M. Spant	1278	44		Sub 127 Sec. 8 western hills
15284 Oct 16, 1986	"				Charles A. Carter Jr.	1278	492		Sub pt lot 180-189 also Sub 181
15212 Oct 17, 1986	"				Dore C. Dantz	1278	605		Sub 27 1192 1/2 acre
"	"				"	1278	605		

DIRECT or GRANTOR Index to Deeds — Greenville County, S. C.

REG. U. S. PAT. OFFICE *Chem-Lock* County Indexes Since 1888 An Identifying Trade Mark

Open at Proper Tab according to First Letter or Letters of Name and refer to Buff Sub-Index sheet for page reference.

COTT FAMILY NAME INDEX No. 75 © 1949 MADE BY THE COTT INDEX COMPANY, COLUMBUS, OHIO SOLD BY PHOTO COPY SUPPLY, MAULDIN, S. C.

(5)


FILE NUMBER DATE OF RECORD	GRANTORS FAMILY NAMES	GIVEN NAMES ABCDEFGHIJ	GIVEN NAMES JKLMNO	GIVEN NAMES PQRSTUVWXYZ	GRANTEES	BOOK	PAGE	No. of Acres	BRIEF DESCRIPTION, LOCATION, ETC. (Not Warranted)
15918 Oct 20, 1986	Carter			By Margaret M. Mills M.D.P.C. et al Russell	Margaret M. Mills	1278	715		Place Lot 36 Lavinia Ave. Rowley
21310 Nov 25, 1986	"			now impeded C. Jayne	Fred L. Haggard	1281	617		Shannon Mill Village Lot, pt sec I mpls one ext.
24761 Dec 9, 1986	"	Charles A.	Leis C.		Virginia M. Cot etal	1282	725		Lot 2 Alco Street
24672 Dec 12, 1986	"	Guy	etal		James A. Wynn	1283	36		Int Pt Lot 12 Finley Rd. Paris mt. Sp.
" "	"	Donald R.	etal		" " "	1283	36		
24671 Dec 12, 1986	"	Guy	etal		Mary W. Jones	1283	56		Int Pt tract 11 = 3.5 acs white Horse Rd. Paris mt. Sp. also 9 acs
" "	"	Donald R.	etal		" " "	1283	56		
24707 Dec 13, 1986	"	Guy	etal		Robert B. Wynn Jr. etal	1283	61		Int 15 1/2 acs Wynn Circle Paris mt. Sp.
" "	"	Donald R.	etal		" " "	1283	61		
24670 Dec 12, 1986	"	Guy	etal		Margie C. Griddle	1283	66		Int Tract white Horse Rd + Wynn Circle Paris mt Sp.
" "	"	Donald R.	etal		" " "	1283	66		
24706 Dec 12, 1986	"	Guy	etal		Margie W. O'Sheal	1283	71		Int Tract 11 white Horse Rd. Paris mt Sp. Also 7.5 acs
" "	"	Donald R.	etal		" " "	1283	71		
24705 Dec 12, 1986	"	Guy	etal		Alvin J. Wynn	1283	76		Int Tract 2 = 30 acs Wynn Circle + White Horse Rd. Paris mt Sp.
" "	"	Donald R.	etal		" " "	1283	76		

(over)

DIRECT or GRANTOR Index to Deeds — Greenville County, S. C.

(5-1)

REG. U. S. PAT. OFFICE *Chas McCott* County Indexes Since 1888 An Identifying Trade Mark

 Open at Proper Tab according to First Letter or Letters of Name and refer to Buff Sub-Index sheet for page reference.

COTT FAMILY NAME INDEX No. 75 © 1949
MADE BY THE COTT INDEX COMPANY, COLUMBUS, OHIO
SOLD BY PHOTO COPY SUPPLY, MAULDIN, S. C.

FILE NUMBER	GRANTORS	GIVEN NAMES	GIVEN NAMES	GIVEN NAMES	GRANTEES	BOOK	PAGE	No. of Acres	BRIEF DESCRIPTION, LOCATION, ETC. (Not Warranted)
DATE OF RECORD	FAMILY NAMES	ABCDEFGHIJ	IJKLMNOP	QRSTUVWXYZ					
24704 Dec 12, 1986	Carter	Guy ^{etal}			Charles B Wynn ^{etal}	1283	81	}	Int tract White Horse Rd + Wynn Circle Paris Mt Sp
" "	"	Donald ^{etal}			" " "	1283	81		
24703 Dec 12, 1986	"	Guy ^{etal}			Shelia W. Redding	1283	85	}	Int 25 acs White Horse Rd + Wynn Circle Paris Mt. Sp.
" "	"	Donald ^{etal}			" " "	1283	85		
32429 Feb 6, 1987	"		B. Juanita		Dorothy Buckman	1287	968	}	Note Int lots 7+8 Sec. B. Washington
34348 Feb 24, 1987	"			Ronald Lee ^{etal}	Paul W. Fulbright ^{etal}	1288	908		
" "	"			William J. ^{etal}	" " "	1288	908	}	Parking Lot Agreement
36158 Mar 6, 1987	"	now	Mildred C. Taylor		Fred L. Haggard	1289	745		
36568 May 9, 1987	"	Edgar A + Lettie			Walter L. Brown ^{etal}	1289	864	}	Houses, S.W. Ave Mtz Co Lot 132 Fourth Ave. Sec 1, Village
43615 April 15, 1987	"			A. Theresa	William W. Richardson ^{etal}	1292	639		
49382 May 5, 1987	"			Ken W.	South Carolina Federal	1294	108	}	Table May 183 Tables Note Village Sec. I Int claim Lot 14 Tryon Ave Altamnt
50439 May 20, 1987	"			Sara L.	Ruth C. Sullivan	1295	304		
52248 May 28, 1987	"			Robert L.	Waine G. Gough ^{etal}	1296	05	}	General power of attorney Lot 40 Iron Pine Estate
56846 June 22, 1987	"	David L + James H.			Ralph W. Bell	1297	900		
17515 Oct 13, 1987	"	Donna J +		William	David Paul Roberts ^{etal}	1307	595	}	Mills Lot 104 "A" St (Ave) Woodside Estate Lot 127 Great Glen Rd. Del Norte
18167 Oct 16, 1987	"			M. Wayne	Donnie W. Carter	1308	11		

DIRECT or GRANTOR Index to Deeds — Greenville County, S. C.

REG. U. S. PAT. OFFICE *ChumCott* County Indexes Since 1888 An Identifying Trade Mark

Open at Proper Tab according to First Letter or Letters of Name and refer to Buff Sub-Index sheet for page reference.

COTT FAMILY NAME INDEX No. 75 © 1949
MADE BY THE COTT INDEX COMPANY, COLUMBUS, OHIO
SOLD BY PHOTO COPY SUPPLY, MAULDIN, S. C.


(17.)

FILE NUMBER DATE OF RECORD	GRANTORS FAMILY NAMES	GIVEN NAMES ABCDEFGHIJ	GIVEN NAMES JKLMNO	GIVEN NAMES PQRSTUVWXYZ	GRANTEES	BOOK	PAGE	No. of Acres	BRIEF DESCRIPTION, LOCATION, ETC. (Not Warranted)
20934 Nov 4, 1987	Carter	Dodson C.			Charles R. Merritt ^{etal}	1309	659		Lot 1, platte Bk. Jt pg 21
26762 Dec 8, 1987	"	Claude A.	L. +	W. ^{etal} Raymond	Polly E. Neely ^{etal}	1312	262	3.8	ac. Circle Rd
28618 Dec 31, 1987	"			Manley ^{etal}	Ben B. Cavette III	1313	345		Conte Sp. Ju. by Woodbine Dr lots 87 + 89 Inglewood Estate
29650 Dec 29, 1987	"			Ray B ^{etal}	Idenitington Subd Church of Greenville Ep. by 2nd Westminster Presbyterian	1313	994		Deed Bk 740 pg 269 Amended Restricions for org see Prop Reque Unit #7 of New Condominium Bldg
29949 Dec 30, 1987	"	Alaide C.			First Fed S & L Assoc.	1314	145		Lot 1 New Dunham Bridge Rd. Vaidry vale Sec 1
36903 Feb 26, 1988	"	Bymaster W. Daniel yarbrough jr. Allen C. ^{etal}			" " "	1318	2		Acres 8 Vill Lot 84 Boyd Ave. Hunters
" "	"	Bymaster W. Daniel yarbrough jr. Ann S. ^{etal}			Sec 9 Housing + Urban ^{Devel.}	1318	2		
42577 Apr 4, 1988	"	Bymaster W. Daniel yarbrough jr. James D. ^{etal}			James E. White Jr.	1321	109		Sub lot 44 Driggs Dr. Appad Estate
49865 May 17, 1988	"			J. D.	Jack M. Clark Jr. ^{etal}	1325	934		Davenport Acres 4 Acres Tract 1 (72.5 acres) Estate of W.D.
51317 May 23, 1988	"	Bardou C.			American Telephone + Telegraphs ^{etal}	1329	105		Easement
57657 June 22, 1988	"	AKA Mildred C. Taylor Mildred C.		V. Ray	Berald marrison ^{etal}	1333	15		Lot Bone Sp.
4796 July 27, 1988	"				Margie C Fiddle	1333	827		Power of attorney
6054 Aug 3, 1988	"	Duy			Brenda J. Carter	1334	471		Trusty of lot 29 W. Estate Dr.
1458 Aug 10, 1988	"			Rabette Karena Kent	Brenda J. Carter	1334	472		lot 29 W. Estate Dr. Controll
1459 Aug 10, 1988	"			Mpleah	Jola H. Pollard	1337	978		General Power of attorney
12400 Sept 14, 1988	"			Joyce					

DIRECT or GRANTOR Index to Deeds — Greenville County, S. C.

(K-1)

REG. U. S. PAT OFFICE *Chas McCott* County Indexes Since 1888 An Identifying Trade Mark

 Open at Proper Tab according to First Letter or Letters of Name and refer to Buff Sub-Index sheet for page reference.


COTT FAMILY NAME INDEX No. 75 © 1949
MADE BY THE COTT INDEX COMPANY, COLUMBUS, OHIO
SOLD BY PHOTO COPY SUPPLY, MAULDIN, S. C.

FILE NUMBER DATE OF RECORD	GRANTORS FAMILY NAMES	GIVEN NAMES ABCDEFGH	GIVEN NAMES IJKLMNO	GIVEN NAMES PQRSTUVWXYZ	GRANTEES	BOOK	PAGE	No. of Acres	BRIEF DESCRIPTION, LOCATION, ETC. (Not Warranted)
16571 Oct 3, 1988	Carter	Chas A. et al			Margie Skina Alexander	1339	901		Lot 35 Abutts Jail Elletts Co. Sec A
"	"	Barbara H et al			"	1339	901		
17051 Oct 4, 1988	"	State of N.C. et al By P.R.	Nancy Jane		Swannie H. Carter	1340	195		Int. Lot 3 Piney Mt Rd Deed + Distribution of State
18669 Oct 14, 1988	"	State of N.C. et al By P.R. Clippard M			Dana R. Carter	1341	109		Way Pt. Hwy I Swangale Deed + Distribution, Lot 2 Sandpiper Rd. Coachwood Forest.
20918 Oct 28, 1988	"		Sally H. et al		Rodger B. Gagnon	1342	484		Lots 4 + 4 1/2 E. Georgia
20919 Oct 28, 1988	"	Charles H. et al	Stene H.		Barbara H. Carter	1342	486		Int 20.47 acres N. S. Hwy 123
"	"	Charles H. et al			" " "	1342	486		
21283 Oct 31, 1988	"		Jerry R.		Julian Carter Lewis	1342	705		Bank Lot 190 Mt. Vista Ave, Hayler
24385 Nov 18, 1988	"	Daniel R.			Caryn R. Carter	1344	618		Lot 34 + 35 Roe Dr. Highland
28431 Dec 14, 1988	Carter	Frank et al			Phillippe Kestner et al	1347	31		Lot 31 Pointe North
"	"	Joseph et al			"	1347	31		
29601 Dec 21, 1988	Carter	Norah B.			Maria J. Hudson et al	1347	777		Danlewood Subd Lots 38 + 39 Old Easley Bridge Rd.
628 Jan 5, 1989	"	Effie			Martha Jane Miller	1349	257		Power of attorney
75638 Feb 7, 1989	"	Earl H.			Shirley J. Carter	1352	303		Acres Sec 2 Int Lot 18 Farmington
6966 Feb 16, 1989	"	Blayne B.			Greenville County Redevelopment Authority	1353	94		Right of way + Release.
7414 Feb 20, 1989	"	John Mary			Churchill A. Carter	1353	429		Power of attorney

CANCELLED
#30279 4-17-98 BK 1256 PG 847

DIRECT or GRANTOR Index to Deeds — Greenville County, S. C.

REG. U. S. PAT OFFICE *Chas. McCall* County Indexes Since 1888 An Identifying Trade Mark

 Open at Proper Tab according to First Letter or Letters of Name and refer to Buff Sub-Index sheet for page reference.

COTT FAMILY NAME INDEX No. 75 © 1949
MADE BY THE COTT INDEX COMPANY, COLUMBUS, OHIO
SOLD BY PHOTO COPY SUPPLY, MAULDIN, S. C.

(L)

FILE NUMBER DATE OF RECORD	GRANTORS FAMILY NAMES	GIVEN NAMES ABCDEFGHIJ	GIVEN NAMES JKLMNO	GIVEN NAMES PQRSTUVWXYZ	GRANTEES	BOOK	PAGE	No. of Acres	BRIEF DESCRIPTION, LOCATION, ETC. (Not Warranted)
7415 Feb 20, 1989	Carter	<i>Churchill</i>	<i>Cancelled</i>	# 30280	4-17-88 Bk 1756 pg 845 Mary Jordan Carter	1353	439		Power of attorney St.
10558 Mar 16, 1989	"	<i>By Greenville County Jail Collector</i>	<i>James (Rev)</i>		Jay W. Bruce Charles Allen Carter	1355	654		2nd Deed. Building Contract
13222 Mar 29, 1989	"		<i>Joe A.</i>	<i>et al</i>		1351	260		Lot 26 Watts Ave
"	"		<i>Hell M</i>	<i>et al</i>		1357	260		
13410 Mar 29, 1989	"	<i>Barbara</i>			The Meridian Co.	1357	318		Cont Tract A + Tract B Oak Crest St. Sec F.
22670 Mar 25, 1989	"		<i>Jeranta</i>		Edna V. Duncan	1362	730		Lot 53 Fifth Ave + <i>St. Patrick</i> St Swagart
23625 May 31, 1989	"			<i>Sara R.</i>	Dorothy D. Drimbale	1363	222		Lot 21 Sandpaper way PO
24783 June 20, 1989	"	<i>Douglas</i>			Jerry B. Patterson	1365	175	0.69 ac.	plot for Douglas L. Carter
26878 June 20, 1989	"	<i>Daniel R.</i>			Advert Credit Corp	1365	218		Lot S.C. Hwy 124
27232 June 29, 1989	"			<i>Rex L.</i>	Ralph Bailey	1365	441		Lot Broadus Ave
28547 June 30, 1989	"	<i>Charles S.</i>	<i>et al</i>		First Federal S + L Bank	1366	202		Assignment of Lease + Additional Security
"	"	<i>Barbara H.</i>	<i>et al</i>			1366	202		
"	"	<i>Charles A. J.</i>	<i>et al</i>			1366	202		
36597 Aug 17, 1989	"	<i>Douglas L.</i>			Duke Power Co of the City of Greenville	1370	570		Right of way
41526 Sept 14, 1989	"	<i>Charles A.</i>		<i>Steve H.</i>	Commissioner of Public Works	1373	288		Right of way, for reading, operate Maintaining + replacing water meter
"	"	<i>Charles A. J.</i>	<i>et al</i>			1373	288		
"	"	<i>Barbara H.</i>	<i>et al</i>						

DIRECT or GRANTOR Index to Deeds — Greenville County, S. C.

(L-1)

REG. U. S. PAT OFFICE *Cott* County Indexes Since 1888 An Identifying Trade Mark

Open at Proper Tab according to First Letter or Letters of Name and refer to Buff Sub-Index sheet for page reference.

COTT FAMILY NAME INDEX No. 75 © 1949
MADE BY THE COTT INDEX COMPANY, COLUMBUS, OHIO
SOLD BY PHOTO COPY SUPPLY, MAULDIN, S. C.

FILE NUMBER DATE OF RECORD	GRANTORS FAMILY NAMES	GIVEN NAMES ABCDEFGH	GIVEN NAMES IJKLMNO	GIVEN NAMES PQRSTUVWXYZ	GRANTEES	BOOK	PAGE	No. of Acres	BRIEF DESCRIPTION, LOCATION, ETC. (Not Warranted)
41480 Sept 14, 1989 +5647	Carter			Estate of By P.R. Raymond	Joyanta Brockman Carter	1373	263		See D. Washington Hpts Deed of Distribution, lot 23
Sept 28, 1989 +5641	"			Estate of By P.R. Raymond et al	Joyanta Brockman	1374	458		Washington Hpts Washington Deed of Distribution, lot 23, See D
Oct 10, 1989	"			Sadie Raymond et al	Joyanta Brockman	1375	671		Parcel Blessing Ave. Court of.
46450 Oct 16, 1989	"			Rachel L. By Greenville County Tax collector	Jina W. Perry	1376	181		Spys Sp. Lot 9 Elaine St. Chick
48212 Oct 25, 1989	"			Lloyd William FKA Veronica Dodd	John W. Wood et al	1377	178		Spys Voliage lot 40 Sec 4 Seventh St. Jackson
51891 Nov 16, 1989	"	Earl H. Jr		Veronica et al	Theresa L. Harper et al	1379	705		Subd lot 55 Virginia Ave Deptland
52470 Nov 20, 1989	"			Joyanta B Raymond	Greenville County Redevelopment	1379	72		Memorandum of Agreement
53382 Nov 28, 1989	"	Elizabeth Nighth		Revoked 11-2-99	Carol Feltor	1380	691		Durable Power of Attorney Chick Spys Sp.
54855 Dec 5, 1989	"	SKA Charlotte S. Nemell			Deborah Ann Nemell	1381	625		Lots 2 1/4 28 Harris St. also lot = 0.92 Acres
54854 Dec 5, 1989	"	SKA Charlotte S. Nemell			Deborah Ann Nemell	1381	627		Lots 3 1/4 32 Chick Spys Sp.