


DIRECT or GRANTOR Index to Deeds — Greenville County, S. C.

REG. U. S. PAT. OFFICE *Chas. McClott* County Indexes Since 1888 An Identifying Trade Mark

 Open at Proper Tab according to First Letter or Letters of Name and refer to Buff Sub-Index sheet for page reference.

COTT FAMILY NAME INDEX No. 75 © 1949
MADE BY THE COTT INDEX COMPANY, COLUMBUS, OHIO
SOLD BY WALKER, EVANS & COGSWELL CO., CHARLESTON, S.C.

1.
(A)

| FILE NUMBER DATE OF RECORD | GRANTORS FAMILY NAMES | GIVEN NAMES ABCDEFGH | GIVEN NAMES IJKLMNO | GIVEN NAMES PQRSTUVWXYZ | GRANTEES | BOOK | PAGE | No. of Acres | BRIEF DESCRIPTION, LOCATION, ETC. (Not Warranted) |
|-------------------------------|--------------------------|-------------------------|------------------------|----------------------------|---------------------------|------|------|--------------|--|
| 15954 Jan. 3, 1915 | Mullinax | | Mae | | Wayne D. Mullinax | 1013 | 603 | 0.60 | Ac. Parcel at ... |
| 15955 Jan. 11, 1915 | " | | Mae | | Wayne D. Mullinax | 1014 | 413 | 0.40 | Ac. Parcel near ... |
| 15956 Jan. 11, 1915 | Mullinax | | Mae | | Great Piedmont Lbr. + Co. | 1015 | 33 | | Quit claim cont. of ... |
| 15957 Jan. 11, 1915 | " | | M. Rebecca | | Great Piedmont Lbr. + Co. | 1015 | 31 | | Quit claim, cont. of ... |
| 15958 Jan. 11, 1915 | Mullinax | C. S. | Julie | | Mattie B. Merritt | 1017 | 466 | | Cont. of ... |
| 15959 Jan. 11, 1915 | Mullinax | | Samuel | | William B. Mullinax | 1018 | 71 | | Cont. of ... |
| 15960 Jan. 11, 1915 | " | | Mattie | | " | 1018 | 71 | | Cont. of ... |
| 15961 Jan. 14, 1915 | " | | Julie | | James S. Mullinax | 1018 | 307 | 0.45 | Ac. |
| 15962 Jan. 14, 1915 | Mullinax | Samuel | | | William S. Middle | 1019 | 381 | | Cont. of ... |
| 15963 Jan. 14, 1915 | " | " | " | | " | 1019 | 381 | | Cont. of ... |
| 15964 Jan. 14, 1915 | Mullinax | | Marshall | | Mattie Mae Mullinax | 1022 | 272 | | Cont. of ... |
| 15965 Jan. 14, 1915 | " | | Marshall | | Mattie Mae Mullinax | 1022 | 273 | | Cont. of ... |
| 15966 Jan. 14, 1915 | " | | Marshall | | R. S. Mullinax | 1023 | 607 | | Cont. of ... |
| 15967 Jan. 14, 1915 | " | | Marshall | | John D. Mahon | 1023 | 641 | | Cont. of ... |
| 15968 Jan. 14, 1915 | " | | John E. + Sara R. | | Western Building Co. | 1023 | 231 | | Cont. of ... |
| 15969 Jan. 14, 1915 | " | | John E. + Sara R. | | City Sub. S. + ... | 1023 | 268 | | Cont. of ... |

DIRECT or GRANTOR Index to Deeds — Greenville County, S. C.

(4) REG. U. S. PAT. OFFICE *McCott* County Indexes Since 1888 An Identifying Trade Mark


Open at Proper Tab according to First Letter or Letters of Name and refer to Buff Sub-Index sheet for page reference.

COTT FAMILY NAME INDEX No. 75 © 1949
MADE BY THE COTT INDEX COMPANY, COLUMBUS, OHIO
SOLD BY WALKER, EVANS & COGSWELL CO., CHARLESTON, S.C.

| FILE NUMBER DATE OF RECORD | GRANTORS FAMILY NAMES | GIVEN NAMES ABCDEFGH | GIVEN NAMES IJKLMNO | GIVEN NAMES PQRSTUVWXYZ | GRANTEES | BOOK | PAGE | No. of Acres | BRIEF DESCRIPTION, LOCATION, ETC. (Not Warranted) |
|-------------------------------|--------------------------|-------------------------|------------------------|----------------------------|----------------------------------|------|------|--------------|--|
| 1.20.04 | | | | | | | | | |
| Jan. 21, 1910 | Mullins | | | | | 1041 | 84 | | Greenwood, S.C. |
| 1.1.12 | " | | | | | | | | |
| Jan. 1, 1914 | " | | | | Joseph A. Mullins | 1041 | 70 | | Greenwood, S.C. |
| 1.24.11 | " | | | | | | | | |
| Jan. 1, 1914 | " | John M. | | | | 1002 | 210 | | Greenwood, S.C. |
| 1.24.14 | " | 2-22-78 | | | #24769 Jct. 2455-1000 T.C. Co. | | | | |
| 1.24.14 | " | Walter E. | | | Ph. S. W. Co. v. S. C. v. S. C. | 1002 | 603 | | Greenwood, S.C. |
| 1.24.14 | Mullins | Walter E. | | | Patricia A. United States Admin. | 1002 | 67 | | Greenwood, S.C. |
| 1.24.14 | Mullins | Walter E. | | | Joseph A. Mullins | 1041 | 81 | | Greenwood, S.C. |
| 1.24.14 | " | Berry R. | | | Joseph A. Mullins | 1041 | 83 | | Greenwood, S.C. |
| 1.24.14 | " | Berry R. | | | Joseph A. Mullins | 1041 | 85 | | Greenwood, S.C. |
| 1.24.14 | " | | | | Walter E. Mullins | 1041 | 101 | | Greenwood, S.C. |
| 1.24.14 | " | Walter E. | | | Edward H. Wilson | 1002 | 220 | | Greenwood, S.C. |
| 1.24.14 | " | | | | Walter E. Mullins | 1041 | 76 | | Greenwood, S.C. |
| 1.24.14 | " | | | | Walter E. Mullins | 1041 | 78 | | Greenwood, S.C. |
| 1.24.14 | " | | | | Walter E. Mullins | 1041 | 110 | | Greenwood, S.C. |
| 1.24.14 | Mullins | | | | Walter E. Mullins | 1041 | 107 | | Greenwood, S.C. |
| 1.24.14 | " | | | | | 1041 | 108 | | Greenwood, S.C. |
| 1.24.14 | Mullins | Walter E. | | | G. H. Frank | 1043 | 600 | | Greenwood, S.C. |

DIRECT or GRANTOR Index to Deeds — Greenville County, S. C.

REG. U. S. PAT OFFICE *Chas McCott* County Indexes Since 1888 An Identifying Trade Mark

 Open at Proper Tab according to First Letter or Letters of Name and refer to Buff Sub-Index sheet for page reference.

COTT FAMILY NAME INDEX No. 75 © 1949
MADE BY THE COTT INDEX COMPANY, COLUMBUS, OHIO
SOLD BY WALKER, EVANS & COGSWELL CO., CHARLESTON, S. C.

1.
(c)

| FILE NUMBER DATE OF RECORD | GRANTORS FAMILY NAMES | GIVEN NAMES ABCDEFGHIJ | GIVEN NAMES KLMNO | GIVEN NAMES PQRSTUVWXYZ | GRANTEES | BOOK PAGE | No. of Acres | BRIEF DESCRIPTION, LOCATION, ETC. (Not Warranted) |
|-------------------------------|--------------------------|---------------------------|----------------------|---------------------------------|-----------------------------|-----------|--------------|--|
| 1711 | | | | | | | | |
| Sept. 27, 1970 8185 | Mullinay | Billie Ann | Huff, et al | | Mozell Nile | 1043 363 | | Lot 51 "Lane Estb" Lot A1W Subbs Mt. Rd. |
| Sept. 27, 1970 8184 | Mullinay | Billie Ann, et al | | | Hobbs H. Clayton | 1043 366 | | Lot A1W Subbs Mt. Rd. |
| Oct. 1, 1970 7912 | " | | James H. | | Kensall Ray McCreary | 1044 140 | | "K Diamond Hills" Sec. III Lot 28 - see full br. Term |
| Oct. 1, 1970 11830 | " | | | | C. Dale Hitchcock | 1044 191 | | Lot 18 - see full br. |
| Oct. 29, 1970 | Mullinay | B. L. & | | Ruby H. | John B. Robinson | 1045 329 | | Pt. lot + Cor. Johnson rd. Rd. + Chick Springs Rd. (Wesley Rd.) D'ville Sp. |
| 1048 | " | | | | " | 1045 329 | | |
| Dec. 1, 1970 11251 | " | Isa H. + Mae C. | et al. | | Charles Donald St. J. Jr. | 1048 70 | | Exemption for income + "Marchand Place" |
| Dec. 1, 1970 23105 | " | Neil S. | et al. | | George W. J. J. Jr. | 1048 208 | | Pt. lot at Albert St. "Marchand Place" Sec. II |
| Mar. 1, 1971 23102 | " | Ronald | E. et al. | | Walter R. Mueller | 1051 801 | | Lot 22 - see full br. "Pattie E. E." |
| Mar. 1, 1971 24474 | " | Guadalupe | et al. | | Gary Dean Roberts | 1051 858 | | Lot 10 - see full br. |
| Mar. 1, 1971 | " | David E. | | Phyllis B. | First Piedmont Bk + Tr. Co. | 1052 801 | | Real Prop. Type Assigned to full Citizens Bk + Tr. Co. of S. C. 11/11/70 see full br. 10/20/70 |
| 26619 | " | | | | " | 1053 801 | | |
| April 6, 1977 3173 | Mullinay | Nathleen | #17737 | C. 11-27-79 Deed BK 1116-481 | Good Lane, et al | 1054 216 | | Bond for title 1 acre |
| May 2, 1977 33700 | " | | | | Robert J. Johnson | 1051 30 | 180 | See full br. in full br. "East" - see full br. |
| June 7, 1977 | " | E. Dean | | | J. M. Sull Industries | 1058 128 | | Lot 121 - see full br. |

DIRECT or GRANTOR Index to Deeds — Greenville County, S. C.

1

(B)

REG. U. S. PAT. OFFICE *Chas. McCott* County Indexes Since 1888 An Identifying Trade Mark

Open at Proper Tab according to First Letter or Letters of Name and refer to Buff Sub-Index sheet for page reference.

COTT FAMILY NAME INDEX No. 75 © 1949
MADE BY THE COTT INDEX COMPANY, COLUMBUS, OHIO
SOLD BY WALKER, EVANS & COGSWELL CO., CHARLESTON, S.C.

| FILE NUMBER DATE OF RECORD | GRANTORS FAMILY NAMES | GIVEN NAMES ABCDEFGHIJ | GIVEN NAMES JKLMNO | GIVEN NAMES PQRSTUVWXYZ | GRANTEES | BOOK | PAGE | No. of Acres | BRIEF DESCRIPTION, LOCATION, ETC. (Not Warranted) |
|-------------------------------|--------------------------|---------------------------|-----------------------|----------------------------|--------------------------------------|------|------|--------------|--|
| 34014 June 7, 1911 | Mullinax | James C. | | | James H. Mullinax | 1058 | 200 | | 207 1/2 ... |
| 54100 June 10, 1911 | " | James | | | James H. Mullinax | 1058 | 200 | | 207 1/2 ... |
| 54111 June 10, 1911 | Mullinax | James | | | James H. Mullinax | 1058 | 200 | | 207 1/2 ... |
| 5721 June 22, 1911 | " | | | | | | | | |
| 6863 Aug. 31, 1911 | Mullinax | Donald E. et al | | | James E. Phillips | 1060 | 843 | | 207 1/2 ... |
| 13236 Oct. 28, 1911 | Mullinax | Donald E. | | | P. J. Conroy | 1061 | 498 | | 207 1/2 ... |
| 13156 Oct. 28, 1911 | Mullinax | Frederick S. et al | | | Edmund J. Fiddle, et al | 1061 | 401 | | 207 1/2 ... |
| 15295 Nov. 16, 1911 | " | Frederick S. et al | | | " | 1061 | 401 | | 207 1/2 ... |
| 18253 Dec. 13, 1911 | Mullinax | Donald E. et al | | | Dominic M. Donohue, et al | 1068 | 551 | | 207 1/2 ... |
| 19437 Dec. 29, 1911 | " | Donald E. et al | | | Phyllis B. First Citizens Bank et al | 1070 | 251 | | 207 1/2 ... |
| 19417 Jan. 14, 1912 | " | Donald E. et al | | | Phyllis B. First Citizens Bank et al | 1070 | 251 | | 207 1/2 ... |
| 21720 Jan. 29, 1912 | " | Donald E. | | | Greenville County | 1071 | 250 | | 207 1/2 ... |
| 26248 Mar. 8, 1912 | Mullinax | Columbus S. + Julie D. | | | Loy W. Ottman, et al | 1072 | 331 | | 207 1/2 ... |
| 29931 Apr. 10, 1912 | Mullinax | Charles D. + Jewell F. | | | Parker Dunes Fire Ins'd. | 1075 | 1 | | 207 1/2 ... |
| 30623 Apr. 17, 1912 | Mullinax | James | | | South Carolina National Bank | 1076 | 821 | | 207 1/2 ... |
| | | | | | William J. Fiddle | 1077 | 271 | | 207 1/2 ... |

DIRECT or GRANTOR Index to Deeds — Greenville County, S. C.

REG. U. S. PAT. OFFICE *Chas. McCall* County Indexes Since 1888 An Identifying Trade Mark

Open at Proper Tab according to First Letter or Letters of Name and refer to Buff Sub-Index sheet for page reference.


COTT FAMILY NAME INDEX No. 75 © 1949
MADE BY THE COTT INDEX COMPANY, COLUMBUS, OHIO
SOLD BY WALKER, EVANS & COGSWELL CO., CHARLESTON, S.C.

} (c)

| FILE NUMBER DATE OF RECORD | GRANTORS FAMILY NAMES | GIVEN NAMES ABCDEFGH | GIVEN NAMES IJKLMNO | GIVEN NAMES PQRSTUVWXYZ | GRANTEES | BOOK | PAGE | No. of Acres | BRIEF DESCRIPTION, LOCATION, ETC. (Not Warranted) |
|-------------------------------|--------------------------|-------------------------|------------------------|-----------------------------|--------------------------------------|------|------|--------------|---|
| 34627 May 19, 1978 | Mullinax | Arnold E. | | | Jimmy C. Yearwood, et al | 1014 | 530 | 2.5 | Acres |
| 37031 June 9, 1978 | Mullinax | Arnold E. | | | Johnny C. Dorsey, et al | 1020 | 81+ | 2.46 | Acres. Tupper Bridge Rd. Mill Village |
| 37147 June 12, 1978 | Mullinax | | Minnie H. | | William J. Fiddle | 1030 | 888 | | Set 23 Sec. II "E" St. Judson "Fingert" Sec. II |
| 37154 June 12, 1978 | Mullinax | | | Zub R. | Maise J. Mullinax | 1030 | 900 | | Set 1 New Ferry Rd. Parker's Rd. Sec II "Street View" |
| 499 July 6, 1978 | Mullinax | | | Ruby, et al | Celmer C. Turner | 1082 | 618 | | Lot 12 Cor. Saluda Lake Rd + Dr. Forest Map 2, Chick Springs Tp. |
| 2063 July 20, 1978 | Mullinax | David E. | + | Phyllis B. Morris | Victor Abernethy ^{et al} | 1083 | 507 | | Bond for Title - Set 52 "Cherokee School" I' Head of. |
| 5057 Aug. 16, 1978 | " | Arnold E. | | | John J. Sinter, et al | 1085 | 333 | 3.68 | Trs. near D'Neas Community (Merchant St.) Paul Porter's tract |
| 6232 Aug. 25, 1978 | Mullinax | | | + Sinder B. Ralph E. | Samy T. Nelson, et al | 1086 | 117 | | Set 34 + 35 Scotland Dr. Map 111. Sec III |
| 9386 Sept. 12, 1978 | Mullinax | | | T. J. | Melroy D. Jones, et al | 1088 | 424 | | Set 101 McBeth St. "Monaghan" |
| 9890 Sept. 27, 1978 | Mullinax | Arnold E. | | | Duke Power Co. | 1088 | 764 | | Right of Way Dr. "Ecole Acres" |
| 10789 Oct. 4, 1978 | Mullinax | Arnold E. | | | Lraiva R. Dove, et al | 1089 | 260 | | Set 4 Fork Shoals Rd. + Ecole Monaghan Mills "Sec III" |
| 10997 Oct. 6, 1978 | Mullinax | | | Waddy S. | Douglas C. Barton, et al | 1089 | 409 | | Set 81 Donaldson St. "Victor" |
| 12057 Oct. 16, 1978 | Mullinax | | | James A. ^{et al} | J. H. White | 1040 | 15 | | Set 35 Nenelle Cir. + Leone Ave. "Rem. Sec A Mansfield Park" |
| " " | " | | | Lorella M. ^{et al} | " " | 1040 | 15 | | |
| 13680 Nov. 1, 1978 | Mullinax | Betty Ann | + | William B. | James Rodney Marcus ^{et al} | 1091 | 62 | | "Edkston Acc." Sec. B Set 4 + pt. Set 5 Founders Ave. |
| 14634 Nov. 9, 1978 | Mullinax | Arnold E. | | | Donald F. Waggoner | 1091 | 574 | 6.2 | Acres |

DIRECT or GRANTOR Index to Deeds — Greenville County, S. C.

(C) REG. U. S. PAT. OFFICE *Chas McCott* County Indexes Since 1888 An Identifying Trade Mark

 Open at Proper Tab according to First Letter or Letters of Name and refer to Buff Sub-Index sheet for page reference.

COTT FAMILY NAME INDEX No. 75 © 1949
MADE BY THE COTT INDEX COMPANY, COLUMBUS, OHIO
SOLD BY WALKER, EVANS & COGSWELL CO., CHARLESTON, S.C.

| FILE NUMBER DATE OF RECORD | GRANTORS FAMILY NAMES | GIVEN NAMES ABCDEFGHIJ | GIVEN NAMES JKLMNO | GIVEN NAMES PQRSTUVWXYZ | GRANTEES | BOOK | PAGE | No. of Acres | BRIEF DESCRIPTION, LOCATION, ETC. (Not Warranted) |
|-------------------------------|--------------------------|----------------------------|-----------------------|----------------------------|--|------|------|--------------|---|
| 15349 Nov. 16, 1978 | Mullinax | Mrs. Dean | | | <i>a 2d. fls.</i> Mullinax & Son Associates | 1092 | 65 | | Easement Chick Springs Tr. |
| 19333 Dec. 29, 1978 | " | | | | Sherman A. Mary Alice Rice | 1094 | 603 | | Lots 9+10 "R.S. Lynn Est." |
| 24059 Feb. 20, 1979 | Mullinax | | | Mary J. et al | S.C. Nat'l Bank | 1097 | 178 | | Real Prop. Agre. |
| " | " | | | Joyce, et al | " | 1097 | 178 | | |
| 24546 Feb. 26, 1979 | Mullinax | Fredrick S. | | | Alan E. Barlow, et al | 1097 | 439 | | Acres Lot 27 Southwood Dr. Southwood |
| 26464 Mar. 16, 1979 | Mullinax | Forest S. et al | | | James W. Horne, et al | 1098 | 611 | } | Lots 3, 4 & 5 Morning Dale Dr. Mountain View Acres |
| " | " | Billie Jean N. et al | | | " " " | 1098 | 611 | | |
| 28624 Apr. 4, 1979 | Mullinax | Arnold E. | | | Katherine D. Young | 1099 | 902 | | Lot 15 + pt. Lot 16 "Dixie Hgts." "Pebble Pledge" Sec II Mountain Set 6 = 421 acs. Winchester Ct. |
| 32803 May 10, 1979 | Mullinax | Elmer D. | | | Barry R. Batson | 1102 | 180 | | |
| 32992 May 11, 1979 | Mullinax | Frances C. et al | | | Joan M. Sawyer, et al | 1102 | 288 | } | Lot Hay Creek Rd. Cleveland Tp., also 4.2 acres Hay Creek Rd. |
| " | " | Charles Dale, et al | | | " " | 1102 | 288 | | |
| 32981 May 11, 1979 | Mullinax | | | Theodore V. | Joan M. Sawyer, et al | 1102 | 291 | | 4.2 acres Hay Creek Rd. Lot Hay Creek Rd. Cleveland Tp., also also, lot Hay Creek Rd. |
| 32988 May 11, 1979 | Mullinax | | | John S. | Joan M. Sawyer, et al | 1102 | 293 | | Lot 50 "Hay Creek" Cleveland Tp. |
| 35265 May 11, 1979 | Mullinax | | | | William H. Henderson, Jr. | 1105 | 611 | | Lot 67 "Hay Creek" Rd. River Dr. + |
| " | " | | | | " " | 1105 | 611 | | |
| 1861 July 17, 1979 | Mullinax | Brenda C. et al 12-3-81 | | | George J. J.D. et al, S + L. also. | 1106 | 877 | | Real Prop. Agre. |

DIRECT or GRANTOR Index to Deeds — Greenville County, S. C.

☞ Open at Proper Tab according to First Letter or Letters of Name and refer to Buff Sub-Index sheet for page reference.

KEYS PRINTING CO., GREENVILLE, S. C.

| FILE NUMBER | GRANTORS FAMILY NAMES | GIVEN NAMES ABCDEFGH | GIVEN NAMES IJKLMNO | GIVEN NAMES PQRSTUVWXYZ | GRANTEES | BOOK | PAGE | No. of Acres | BRIEF DESCRIPTION, LOCATION, ETC. (Not Warranted) |
|------------------------|--------------------------|-----------------------------------|------------------------|----------------------------|------------------------------|------|------|-----------------|---|
| 6011 Aug. 20, 1979 | Mullinax | et al E. Dean | | | Isam E. Ballinger et al | 1109 | 742 | | Lot 176 "Auntie Adams" Inc. IV Maudin |
| " " 8077 | " | et al Gwendolyn A. 10-19-81 | | | " " 19772 3rd 1316 75-918 | 1109 | 742 | | |
| Sept 6, 1979 9844 | " | Betty J. | | | Bank of Transylvania Rest | 1110 | 940 | | Real Property Agreement |
| Sept 21, 1979 15526 | Mullinax | | | | Trd. Trd. S. V L. Arso | 1112 | 55 | | Real Property Agreement |
| Nov. 4, 1979 17176 | Mullinax | Harry W. | | | Harold Eddie Mullinax | 1115 | 72 | | Power of Attorney |
| Nov. 21, 1979 17738 | Mullinax | | | Joyce P. | Marge S. Gupper | 1116 | 196 | | Lot 4 Bldg Bond for Title see Deed Bk. 1054-216 |
| Nov. 27, 1979 21250 | Mullinax | | | Kathleen C. | Judd Lane, et al | 1116 | 481 | | Satisfaction of Bond for Title. For |
| Jan 7, 1980 22085 | Mullinax | C. L. + John D. | | | Lucille H. Koper | 1118 | 445 | | Lot 11 Georgia Ave. Skille Sp. Horig Prop. Regime Phase II |
| Jan. 28, 1980 23957 | Mullinax | | | William H. | Gerald K. Thur | 1119 | 668 | | Bond for Title - Unit #43 "Bridgeway" "Woodville Hgts." |
| Feb 5, 1980 26405 | Mullinax | | | William | Jamie R. Mullinax | 1120 | 175 | | Lot 10 Bldg 3 Cr. Alice + Poplar Sts. |
| Mar. 4, 1980 27164 | Mullinax | | | Michael D. | Donald J. Waggoner | 1121 | 579 | | Lot 58 Miller Rd. "Parkwood" |
| Mar. 19, 1980 29572 | Mullinax | E. Dean | | | Gwendolyn P. Mullinax | 1122 | 374 | | Int Lot Smith Hines Rd. |
| Apr. 4, 1980 34074 | Mullinax | B. S. | | Ruby H. | Curtis Thompson | 1123 | 471 | | Sets 1 + 2 + Alley Worley Rd. Sec. 6 Skille |
| May 26, 1980 35865 | Mullinax | Arnold E. | | | Willard E. Childress Jr | 1126 | 334 | | Lot 559 Yellowwood Dr. "Wentwood" |
| June 16, 1980 35923 | Mullinax | | | Kathleen C. | John N. Mullinax | 1127 | 534 | | Int. Lot McCarley Rd. Deed Bk 1054 Pg. 1216 |
| June 17, 1980 | Mullinax | | | Kathleen C. | Jud Lane et al | 1127 | 620 | | Release for Bond for Title see |

DIRECT or GRANTOR Index to Deeds — Greenville County, S. C.

1
(D)

Open at Proper Tab according to First Letter or Letters of Name and refer to Buff Sub-Index sheet for page reference.

KEYS PRINTING CO., GREENVILLE, S. C.

| FILE NUMBER DATE OF RECORD | GRANTORS FAMILY NAMES | GIVEN NAMES ABCDEFGHIJ | GIVEN NAMES JKLMNO | GIVEN NAMES PQRSTUVWXYZ | GRANTEES | BOOK | PAGE | No. of Acres | BRIEF DESCRIPTION, LOCATION, ETC. (Not Warranted) |
|--------------------------------|--------------------------|---------------------------|-----------------------|----------------------------|--------------------------|------|------|-----------------|--|
| 36157 June 19, 1980 1107 | Mullinax | Ernest | | | Daniel E. Mullinax et al | 1127 | 749 | 1.34 | acres Clark Rd |
| July 14, 1980 1567 | Mullinax | Nancy W. | | | Harold Eddie Mullinax | 1127 | 88 | | Lot 80 E. Main St. "Woodbine" |
| July 18, 1980 " " | Mullinax | | James A. | et al | David D. Neagles | 1127 | 436 | } | Options to Purchase Lot 13 Monticello Dr. (#124) |
| " " | " | | Loretta M. | et al | " " " | 1127 | 436 | | |
| 4422 Aug 14, 1980 6448 | Mullinax | Arnold E. Lafayette + | | | Duke Power Co. | 1131 | 219 | | Right of Way Bramble Hgts |
| Aug 19, 1980 8501 | Mullinax | Columbus | Julie D. | | Gordon C. Carter et al | 1132 | 341 | | H. lots 15 + 16 Bramble Hgts. |
| Sept 15, 1980 12564 | Mullinax | Arnold E. | | | Donald R. Fenner, et al | 1133 | 453 | | Lot 605 Old Mt. "Woodbine" Prop. Prop. |
| Oct 30, 1980 23638 | Mullinax | | Wilma H. | | Gerald R. Glue | 1136 | 433 | | Part 4- E. side of H. 11 Hgts |
| Feb. 10, 1981 25451 | Mullinax | | Leonard, | et al | Greenville County | 1142 | 543 | | Affidavit |
| Feb. 19, 1981 23456 | Mullinax | | Joseph L. | | Robbie Jo Mullinax | 1142 | 934 | | Lot Augusta St. |
| Feb. 18, 1981 23458 | Mullinax | | Joseph L. | | Robbie Jo Mullinax | 1142 | 935 | | Lot Augusta St. Also lot driveway W. side of 14. |
| Feb. 18, 1981 25454 | Mullinax | | Joseph L. Jr. | | Robbie Jo Mullinax | 1142 | 937 | | Lot 4- E. side of H. 11 Hgts |
| Feb. 18, 1981 28771 | Mullinax | | Joseph L. Jr. | | Robbie Jo Mullinax | 1142 | 937 | | Lot 4- E. side of H. 11 Hgts |
| Apr. 14, 1981 31134 | Mullinax | Eula C. Collins | | | Roy P. Mullinax | 1146 | 236 | | General Power of Attorney under 1119 by 668 for orig. |
| May 1, 1981 1935 | Mullinax | | Wilma H. | | Gerald R. Glue | 1141 | 051 | | Consolidation of bond for 11 Hgts, etc |
| July 26, 1981 | Mullinax | Calvin P. | | et al | Norman J. Dike, Jr. | 1152 | 207 | | Lots 222, 223 + 224 |

DIRECT or GRANTOR Index to Real Estate Deeds -- Greenville County, S. C.

Open at Proper Tab according to First Letter or Letters of Name and refer to Buff Sub-Index sheet for page reference.

(E)

KEYS PRINTING CO., GREENVILLE, S. C.

| FILE NUMBER | GRANTORS FAMILY NAMES | GIVEN NAMES ABCDEFGH | GIVEN NAMES IJKLMNO | GIVEN NAMES PQRSTUWXYZ | GRANTEES | BOOK | PAGE | No. OF ACRES | BRIEF DESCRIPTION, LOCATION, ETC. (NOT WARRANTED) |
|------------------------|-----------------------|----------------------|---------------------|------------------------|---------------------------------|------|------|--------------|--|
| 2999 Aug. 3, 1981 | Mullinax | | Matthie B. | | Thomas J. Mullinax as Tr. | 1152 | 873 | 9.95/100 | Acres old Runconke Rd. near Tp. Larchwood Dr. |
| 5246 Aug. 27, 1981 | " | | Janece H. | | Mark D. Mullinax | 1154 | 158 | | Dist. lot 670, Westwood, Sec. VI |
| 7329 Sept. 24, 1981 | " | Judith S. et al | | | Heathwood | 1155 | 420 | | Restrictions |
| " " | " | Hail S. et al | | | " | 1155 | 420 | | |
| 10295 Oct. 23, 1981 | " | | James W. et al | | Denise V. Douglas et al | 1157 | 245 | | Lot 13 Monticello Drive |
| " " | " | | Arthur M. et al | | " " " | 1157 | 245 | | |
| 24297 Apr. 30, 1982 | " | Eula C. | | | Joseph Franklin Mullinax | 1166 | 252 | | Tract Duncan Rd. Paris Mt. Tp. |
| 25902 May 21, 1982 | " | | | Anna R. | Western Barge Co. Inc. | 1167 | 208 | | Lot 24-25 Dist. Mt. Rd. |
| 25700 May 21, 1982 | " | | | Anna R. | Western Barge Co. Inc. | 1167 | 237 | | Lot 14-15 Saint Marks Rd. |
| 1172 July 15, 1982 | " | Ester Louise | | | Thomas W. Payne | 1170 | 140 | | Lot 10 Shook Dr. "S. W. Shook" Appx. Tp. |
| 1730 July 22, 1982 | " | | | Troy D. Earl, Jr. | Carl D. Fillers et al | 1170 | 546 | | Dist. lot 19 Mullinax Dr. Chick |
| 7633 Sept. 24, 1982 | " | | | Thomas | Joyanne N. Fowler et al | 1174 | 324 | | Lot 70 Lannan Drive Highways |
| 9582 Oct. 20, 1982 | Mullinnix | | James P. | | Richard J. Jones et al | 1175 | 961 | | Lot 114 Rutledge Ave. Rd. Cherokee Coast |
| 16059 Jan. 3, 1983 | Mullinax | David E. | | Phyllis B. | Morris Victor Abercrombie et al | 1180 | 147 | | Lot 52 Cr. Cherokee Dr. & Edwards |
| 16756 Jan. 5, 1983 | Mullinax | | | Ruby et al | Donna J. Childers | 1180 | 327 | | Lot King's Alley (Marie St) Union Bleachery Cone Mills Life Est. |
| 16827 Jan. 10, 1983 | Mullinax | | Judy M. | | Ernest William Marchbanks | 1180 | 618 | | Dist. Lot 78 Swington St. Ave. |

DIRECT or GRANTOR Index to Real Estate Deeds -- Greenville County, S. C.

(E)

Open at Proper Tab according to First Letter or Letters of
Name and refer to Buff Sub-Index sheet for page reference.

LEYS PRINTING CO., GREENVILLE, S. C.

| FILE NUMBER DATE OF RECORD | GRANTORS FAMILY NAMES | GIVEN NAMES ABCDEFGHIJ | GIVEN NAMES JKLMNO | GIVEN NAMES PQRSTUVWXYZ | GRANTEES | BOOK | PAGE | No. OF ACRES | BRIEF DESCRIPTION, LOCATION, ETC. (NOT WARRANTED) |
|-------------------------------|--------------------------|---------------------------|-----------------------|----------------------------|--------------------------|------|------|-----------------|--|
| 17127 Jan 31, 1983 | Mullinax | | Mark D. | | Steve M. Erickson | 1181 | 232 | | Sec. 11, Section 14. Lot 212 Brookgreen Rd. Greenville |
| 20785 Feb. 23, 1983 | Mullinax | | | Ralph P. | Ralph P. Mullinax, Jr. | 1182 | 930 | | Power of attorney |
| 20786 Feb. 22, 1983 | Mullinax | | Margaret A. | | Ralph P. Mullinax, Jr. | 1182 | 935 | | Power of attorney |
| 24213 Mar. 25, 1983 | Mullinax | | H. H. | | Annie Aileen Woodward | 1185 | 20 | 2.32 | acc. Millard Church Rd. O'Neil Tp. |
| 15140 Apr. 1, 1983 | Mullinax | Charles Phillip | | | Wayne K. Wilkin | 1185 | 564 | | Lot 2 Williams St. |
| 30638 May 18, 1983 | Mullinax | Betty D. | | | Bank of America | 1188 | 443 | | Deed Prop. to grant |
| 32327 June 1, 1983 | " | B.L. + | | Ruby et. | Deed Decker | 1184 | 212 | | Through 1184 Lot 111 (1/2) Double Springs Lot 110 on 111 Williams St. & 1111 Lot 111 on 111 Williams St. & 1111 |
| 32328 June 1, 1983 | " | Deery Co. Inc. | | | Deed Decker | 1184 | 213 | | Lot 111 on 111 Williams St. & 1111 |
| 1625 July 13, 1983 | Mullinax | Arnold G. | | | Donald J. Waggoner | 1192 | 452 | | Lot 2 Double Springs, Mountain Road |
| 2182 July 20, 1983 | " | | Imogene et al | | Lillian P. Tate | 1192 | 643 | 10.61 | Sp (Life Estate) on Double Springs Mountain Road O'Neil |
| 7810 Sept 2, 1983 | " | | L.A. + Ruth B. | | Leroy K. Gordon | 1196 | 971 | 1.45 | acc. property |
| 15900 Nov 14, 1983 | " | | Joseph L. Jr. | | City of Greenville | 1200 | 315 | | Lot 100 on 111 Williams St. & 1111 |
| 16691 Nov 22, 1983 | Mullinax | George A. Jr. | | | James P. Mullinax | 1201 | 14 | | Hills Sec 3 Lot 124 Trajalgan Rd. Greenville |
| 19997 Dec 23, 1983 | Mullinax | Aileen B. | | | Charles Phillip Mullinax | 1203 | 212 | | Lots 15+16 Brookgreen also 51666 |
| 21645 Jan 5, 1984 | " | Arnold E. | | | Wayne Gordon Ramsey | 1203 | 819 | | Hills Sec 6 Lot 253 Creighton St. Colonial |
| 23734 Feb 1, 1984 | " | | Imogene | | Thomas O. Burnett | 1205 | 509 | | Millard Rd. O'Neil Sp. Int. 10.61 acc. Double Springs |

DIRECT or GRANTOR Index to Deeds — Greenville County, S. C.

Open at Proper Tab according to First Letter or Letters of Name and refer to Buff Sub-Index sheet for page reference.

(4)

| FILE NUMBER DATE OF RECORD | GRANTORS FAMILY NAMES | GIVEN NAMES ABCDEFGHIJ | GIVEN NAMES JKLMNO | GIVEN NAMES PQRSTUVWXYZ | GRANTEES | BOOK | PAGE | No. of Acres | BRIEF DESCRIPTION, LOCATION, ETC. (Not Warranted) |
|---------------------------------|--------------------------|---------------------------|-----------------------|----------------------------|---------------------------------------|------|------|-----------------|--|
| 40605 June 25, 1984 14963 | Mullinax | Scott Derry & Mary A. | | | Daniel E. Baxter ^{etal} | 1215 | 581 | | Lot 7 Rolling Hills |
| Nov 15, 1984 15447 | Mullinnix | George A. Jr. | | | Esuelle H. Newman ^{Sub # 11} | 1226 | 491 | | Lot Hwy 29 Buncombe Rd. Kern Street Sec 2 |
| Nov 21, 1984 15770 | " | George A. III | | | Norman T. Wilson | 1226 | 877 | | Lot 81 Kinerwood Circle |
| Nov 26, 1984 16160 | Mullinax | | | Richard S. | Gratchen W. Mullinax | 1227 | 110 | | Int Lot 58 Sand Point Hwy Stratford Sec 1 |
| Nov 28, 1984 16159 | " | Arnold E. | | | Matthew J. Ready ^{etal} | 1227 | 398 | | Quit Claim Int Lot 5 (1971) |
| Nov 28, 1984 24517 | " | Arnold E. | | | Ronnie M. Pettit ^{etal} | 1227 | 399 | | Stratford Sec 1 Lot 7 & 1/2 Lot 6 extension Sec |
| Feb. 20, 1985 24594 | " | Charles Allen | | | Mildred M. Stowe | 1233 | 308 | | Int lot 30, Cordell # 10 Apple Blossom Av. |
| Feb 20, 1985 26877 | " | E. Dean | | | Barry R. Butson | 1233 | 384 | | Int parcel, Balcome Blvd. & |
| March 1, 1985 27825 | " | Arnold E. | | | David E. Floyd ^{etal} | 1234 | 770 | | Lot 8 Stratford Sec 1 Mopahan Hills |
| March 21, 1985 28958 | " | Avalise Etta | | | Richard Mullinax | 1235 | 342 | | Int Lot 107, Sec 2, Victor- |
| Apr 1, 1985 36298 | " | Lee Knight | | | Everett E. Collin | 1236 | 09 | 5.6 | Acres Sec Hwy 41 8, Fairview |
| Apr 8, 1985 31984 | Mullinax | Florence | | | Ellen Solightly | 1236 | 811 | | Power of attorney |
| Apr 25, 1985 4071 | Mullinax | L. A. & Ruth B. | | | Dennis R. Good | 1237 | 881 | 7.00 | Acres Old Hwy 25 |
| April 1985 313724 | " | Arnold E. | | | Worth Kiger | 1245 | 759 | | Lots 9 & 10 Stratford Sec 1 |
| Apr 15, 1986 35055 | Mullinnix | George A. Jr. | | | Norman J. Brown ^{etal} | 1264 | 121 | | Lot Blue Ridge Dr. |
| Apr 25, 1986 | Mullinax | Billie & Marshall | | | Guland McCall | 1264 | 953 | | Int Lot 86 Hillside Dr. Gaston |

DIRECT or GRANTOR Index to Deeds — Greenville County, S. C.

(3)

Open at Proper Tab according to First Letter or Letters of Name and refer to Buff Sub-Index sheet for page reference.

()

| FILE NUMBER DATE OF RECORD | GRANTORS FAMILY NAMES | GIVEN NAMES ABCDEFGHIJ | GIVEN NAMES JKLMNO | GIVEN NAMES PQRSTUVWXYZ | GRANTEES | BOOK | PAGE | No. of Acres | BRIEF DESCRIPTION, LOCATION, ETC. (Not Warranted) |
|-------------------------------|--------------------------|---------------------------|-----------------------|----------------------------|------------------------------------|-------------------------|------|-----------------|---|
| 36870 May 8, 1986 | Mullinnix | | | | James E. Hodges ^{etal} | 1265 | 752 | | pt lot 127 S. W. 1st St. |
| " | " | | | | " " " | 1265 | 752 | | |
| 39896 May 30, 1986 | Mullinax | Ada | H + Mae | C | Malcolm R. Huff | 1267 | 512 | | Parcel Hwy 290 |
| 39897 May 30, 1986 | " | | | Thomas J. | Lisa H. Mullinax ^{etal} | 1267 | 521 | | Parcel Hwy 290 |
| 39895 May 30, 1986 | " | | | Thomas J. | Malcolm R. Huff | 1267 | 551 | 2.44 | acres Hwy 290 |
| 11292 Sept 17, 1986 | " | Arnold | | | Gary B. Denting ^{etal} | 1276 | 100 | | Lot also 2 R120, also lot 0.13 acres property on Hwy 71. Main lot Unit 24 Northgate Trace |
| 11427 Oct 7, 1986 | " | Frederick | | Wallace | Mr. James Rogers Jr | 1271 | 106 | | Private Lake Pickup Bad for title, lot 4, Sec. B |
| 27167 Dec 30, 1986 | " | Curtis | C. Jr. | | John F. McQueen | 1280 | 793 | | Lot Wilson St. |
| 38346 Mar 17, 1987 | " | | L. A. | Ruth B. | Dick Doney ^{etal} | 1290 | 683 | 4.56 | Acres |
| 40019 Mar 26, 1987 | " | | | Ruby Mae | Henry E. May ^{etal} | Correction Deed 1291 | 308 | | Orig see Deed Bk 910 pg 69 Lots 43 + 44 Chick Apy 79' for |
| 51375 Apr 15, 1987 | " | Geargia | | Randall T. | Charles J. Sims Jr ^{etal} | 1292 | 640 | 0.84 | Acres E. North St. Navy. Prop. Regime Unit 24 Northgate Trace |
| 52589 May 26, 1987 | Mullinax | | | Wallace A. | Madge M. Connor ^{etal} | 1295 | 734 | | |
| 469 Jan 3, 1987 | " | | | Wallace A. | David G Pittman ^{etal} | 1296 | 631 | 3.27 | ac. |
| July 2, 1987 | " | | | William | Mark W. Poff ^{etal} | 1298 | 960 | 1.13 | Acres. |
| " | " | | | Sandra J. | " " " | 1298 | 960 | | |

DIRECT or GRANTOR Index to Deeds — Greenville County, S. C.

REG. U. S. PAT. OFFICE *Chas. McCott* County Indexes Since 1888 An Identifying Trade Mark

Open at Proper Tab according to First Letter or Letters of Name and refer to Buff Sub-Index sheet for page reference.


COTT FAMILY NAME INDEX No. 75 © 1949
MADE BY THE COTT INDEX COMPANY, COLUMBUS, OHIO
SOLD BY PHOTO COPY SUPPLY, MAULDIN, S. C.

()

| FILE NUMBER | GRANTORS FAMILY NAMES | GIVEN NAMES ABCDEFGH | GIVEN NAMES IJKLMNO | GIVEN NAMES PQRSTUVWXYZ | GRANTEES | BOOK | PAGE | No. of Acres | BRIEF DESCRIPTION, LOCATION, ETC. (Not Warranted) |
|--------------------------------|-----------------------|----------------------|---------------------|--|---|------|------|--------------|---|
| 3618 July 21, 1987 | Mullinax | Lee | Lee | etal | Mattie Mullinax | 1300 | 206 | } | Lot 80 + Pt Lot 81 Calhoun Ave. |
| " " 7298 Aug 10, 1987 | " | Danny Eugene David | Jerry Dale Linda | etal | " " | 1300 | 206 | | |
| " " 12863 Sept 14, 1987 | " | E. Arnold | | gr. etal | Vernon A. Testerman | 1302 | 151 | } | Lot 50 Templewood Dr. Oak Crest Sec 1 |
| " " 16456 Oct 7, 1987 | " | | | Ralph P. A. etal Wallace | " " " | 1302 | 151 | | |
| " " 17702 Oct 14, 1987 | " | | | | James B. Grubb | 1304 | 970 | } | Lots 4 + 5 Mt. Aerial Int Lot 3 Cr Perry Rd + Paris |
| " " 19777 Oct 15, 1987 | " | | | | Larry W. Simon (Georgia) N.A. (Bank) etal | 1307 | 106 | | |
| " " 32496 Jan 22, 1988 | " | | | Successor W. James P. Successor D. James P. etal | Citizens + Southern Trust Co. etal | 1307 | 758 | } | Trustee Agreement Regarding Replacement of Successor's Interest in Above Agreement + Successor's Agreement + Assignment Castle Park. |
| " " 35750 Feb 18, 1988 | " | | | James P. etal | Law River Inc. etal | 1309 | 786 | | |
| " " 35886 Feb 18, 1988 | " | | | | H. Doyle Mullinax etal | 1315 | 724 | } | Lot 33 Lindal Ave. Blk B Lot 5 Oak Hollow, Sec 1 |
| " " 47574 May 4, 1988 | " | | | | Walter P. Thomason Service Area | 1317 | 389 | | |
| " " 21448 June 24, 1988 | " | | | L. A. + Ruth G. | Glassy Mountain Fire | 1317 | 436 | } | 1.21 acres Dividing Water Rd. Pt Lot 29 West Craft St. Mt. 2g. pt. 20.1 ac Intat Duncan Rd. Paris |
| " " 2368 July 14, 1988 | " | | | Joseph L. Jr. Joseph Franklin | Stephen T. Hill etal | 1324 | 35 | | |
| " " 2505 July 14, 1988 | " | | | | Conroy Coker Smith | 1329 | 349 | } | Int Lot 2 Easley + Greenville Hwy Mullinax Lot Old Hwy 25 prop g L. A. Westropel Sec. VI Sville Austin S. Int Lot 759 yellow hood Rd. |
| " " 114977 Sept 22, 1988 | " | | | | Fred E. Dempsey | 1331 | 606 | | |
| | | | | | W. Ben Yeargin | 1331 | 781 | | |
| | | | | | Sylvia S. Mullinax | 1338 | 863 | | |

DIRECT or GRANTOR Index to Deeds — Greenville County, S. C.

REG. U. S. PAT. OFFICE *Chas. McClure* County Indexes Since 1888 An Identifying Trade Mark

 Open at Proper Tab according to First Letter or Letters of Name and refer to Buff Sub-Index sheet for page reference.

COTT FAMILY NAME INDEX No. 75 © 1949
MADE BY THE COTT INDEX COMPANY, COLUMBUS, OHIO
SOLD BY PHOTO COPY SUPPLY, MAULDIN, S. C.

| FILE NUMBER DATE OF RECORD | GRANTORS FAMILY NAMES | GIVEN NAMES ABCDEFGH | GIVEN NAMES IJKLMNO | GIVEN NAMES PQRSTUWXYZ | GRANTEES | BOOK | PAGE | No. of Acres | BRIEF DESCRIPTION, LOCATION, ETC. (Not Warranted) |
|-------------------------------|--------------------------|-------------------------|-----------------------------------|---------------------------|--|------|------|-----------------|---|
| 15713 Sept 27, 1988 | Mullinax | | D. Michael | | Jimmy Durante ^{etal} | 1339 | 411 | | Subd. Sec 2 Troguein Lot 23 Brooks Dr. Brookside |
| 18498 Oct 13, 1988 | " | B. Aileen | etal | | Albert Hightower | 1341 | 16 | } | Bond for Title .85 acres Blue Ridge Dr. |
| " | " | P. Charles | etal | | " " | 1341 | 16 | | |
| 19410 Oct 19, 1988 | " | | Serry Ralph | | Larry David Mullinax | 1341 | 534 | 1.25 | 1.25 Acres = Lot 10 B-1 Chick |
| 20199 Oct 22, 1988 | " | | Charles R. ^{etal} | | American Telephone & Telegraph Co. | 1342 | 19 | } | Communication System Easement |
| " | " | | Aileen B. ^{etal} | | " " | 1342 | 19 | | |
| 23372 Nov 11, 1988 | " | | Arnold | | Dusan P. Dobson | 1344 | 22 | | Subd Lot 2 Rainbow Dr. Monview |
| 27419 Dec 8, 1988 | " | | George H. | | The Palmetto Bank | 1346 | 377 | | Assignment of Lease Rents + Profits Sec 2 & 3 Mobile Homes Lot 56 Judson Mill Village |
| 361 Jan 4, 1989 | " | | Sadie M. | | Clarence R. Gallagher ^{etal} & Telegraph Co. | 1349 | 107 | | |
| 3250 Jan 23, 1989 | " | | L. A. & Ruth B. | | Southern Bell Telephone | 1350 | 913 | | Right of Way |
| 8421 Feb 27, 1989 | " | | Troy A. | | Troy A. Mullinax Jr. | 1354 | 39 | | PT Lot 29 Near Greer Botany Woods Also Int in easement |
| 12912 Mar 27, 1989 | " | | Jack E & Sara L. | | William C. Plumstead ^{etal} | 1357 | 65 | | Lot 294 Botany Rd. Sec VI |
| 15561 Apr 11, 1989 | Mullinax | | George H. | | The Palmetto Bank | 1358 | 666 | | Assignment of Lease Rents + Profits |
| 18547 Apr 28, 1989 | Mullinax | | L. A. & Ruth B. | | Dick Dover ^{etal} | 1360 | 396 | 8.12 | Acres prop of L. A. Mullinax ^{etal} |
| 21219 May 16, 1989 | " | | David now Christie G. Mullinax | See ac | Clara J. Mullinax | 1361 | 851 | | Int Lot 12 West Ave Trace Hariz Prop Reg. |
| 27050 June 21, 1989 | " | | Christie G. ^{etal} | | Nelson E. Valdes | 1365 | 305 | | Unit 34 N. Main St. Northgate |

DIRECT or GRANTOR Index to Deeds — Greenville County, S. C.

REG. U. S. PAT OFFICE *ChumCott* County Indexes Since 1888
An Identifying Trade Mark

Open at Proper Tab according to First Letter or Letters of Name and refer to Buff Sub-Index sheet for page reference.

COTT FAMILY NAME INDEX No. 75 © 1949
MADE BY THE COTT INDEX COMPANY, COLUMBUS, OHIO
SOLD BY PHOTO COPY SUPPLY, MAULDIN, S. C.

()

| FILE NUMBER DATE OF RECORD | GRANTORS FAMILY NAMES | GIVEN NAMES ABCDEFGHIJ | GIVEN NAMES KLMNO | GIVEN NAMES PQRSTUVWXYZ | GRANTEES | BOOK | PAGE | No. of Acres | BRIEF DESCRIPTION, LOCATION, ETC. (Not Warranted) |
|-------------------------------|--------------------------|---------------------------|----------------------|----------------------------|------------------------------|------|------|--------------|--|
| 33881 Aug 1, 1989 | Mullinax | Georgia H | + | Randall T. Hoople | Edward Lopata etal | 1369 | 102 | | Lot 66 King Acres Parker Hts D. |
| 34688 Aug 7, 1989 | " | | | Shelia B. | Norathy M. Pittman | 1369 | 545 | | Lots 64 + 65 View Point Dr |
| 39199 Aug 31, 1989 | " | E. | | Paul | Robert Douglas Mullinax etal | 1371 | 956 | | Bleakney Subd Lot 113 Arremington Ave, Union |
| 47643 Oct 23, 1989 | " | Arnold | | | Mark A. Mullinax | 1376 | 887 | 1.15 acres = | Lot 6 J. F. Estates Inc Dr. Heatherwood |
| 47684 Oct 23, 1989 | " | Frederick S. | | | Sail S. Mullinax | 1376 | 901 | | Int Lot 16 East Lee Rd + Bedford Green |
| 47686 Oct 23, 1989 | " | Frederick S. | | | Sail S. Mullinax | 1376 | 902 | | Int Pt Lot 21 Albert St. Ingallo Rd |
| 50833 Nov 9, 1989 | " | Billie Ann | | | Joseph M. Brown | 1378 | 987 | | Int 7.18 Acres Bates Sp. |
| 54294 Dec 1, 1989 | " | | Jannie | etal | W. T. Shipman etal | 1381 | 258 | } | Property in Greenville + Henderson Counties |
| " | " | | L. Z. | etal | " " " | 1381 | 258 | | |

