

# DIRECT or GRANTOR Index to Deeds - Greenville County, S. C.

REG. U. S. PAT OFFICE *Chas McCarty* County Indexes Since 1888 An Identifying Trade Mark

Open at Proper Tab according to First Letter or Letters of Name and refer to Buff Sub-Index sheet for page reference.

COTT FAMILY NAME INDEX No. 75 © 1949  
MADE BY THE COTT INDEX COMPANY, COLUMBUS, OHIO  
SOLD BY WALKER, EVANS & COGSWELL CO., CHARLESTON, S.C.

(A)

FILE NUMBER DATE OF RECORD	GRANTORS FAMILY NAMES	GIVEN NAMES ABCDEFGH	GIVEN NAMES IJKLMNO	GIVEN NAMES PQRSTUVWXYZ	GRANTEES	BOOK PAGE	No. of Acres	BRIEF DESCRIPTION, LOCATION, ETC. (Not Warranted)
16163 Jun. 1, 1910 17641	Norwood	Benjamin	H. W. Fr.		Ethel H. Meadows & sole proprietor ship	1012 741		"Plover Hill" lot 64 "Green" Ave. & "Forest" Park St. Middle Tr.
Jun. 27, 1910 13010	"	James Sloan	H. W. Fr.		Wheeler Sampson, et al.	1013 310		lot 1 "Green" Ave. & T
Oct. 1, 1911	"		H. + L.		James B. Sloan, et al.	1014 101		lot 20 "Green" Ave.
"	"				" "	1014 101		lot 21 "Green" Ave.
"	"				" "	1014 101		lot 22 "Green" Ave.
"	"				" "	1014 101		lot 23 "Green" Ave.
"	"				" "	1014 101		lot 24 "Green" Ave.
"	"				" "	1014 101		lot 25 "Green" Ave.
"	"				" "	1014 101		lot 26 "Green" Ave.
"	"				" "	1014 101		lot 27 "Green" Ave.
"	"				" "	1014 101		lot 28 "Green" Ave.
"	"				" "	1014 101		lot 29 "Green" Ave.
"	"				" "	1014 101		lot 30 "Green" Ave.
"	"				" "	1014 101		lot 31 "Green" Ave.
"	"				" "	1014 101		lot 32 "Green" Ave.
"	"				" "	1014 101		lot 33 "Green" Ave.
"	"				" "	1014 101		lot 34 "Green" Ave.
"	"				" "	1014 101		lot 35 "Green" Ave.
"	"				" "	1014 101		lot 36 "Green" Ave.
"	"				" "	1014 101		lot 37 "Green" Ave.
"	"				" "	1014 101		lot 38 "Green" Ave.
"	"				" "	1014 101		lot 39 "Green" Ave.
"	"				" "	1014 101		lot 40 "Green" Ave.
"	"				" "	1014 101		lot 41 "Green" Ave.
"	"				" "	1014 101		lot 42 "Green" Ave.
"	"				" "	1014 101		lot 43 "Green" Ave.
"	"				" "	1014 101		lot 44 "Green" Ave.
"	"				" "	1014 101		lot 45 "Green" Ave.
"	"				" "	1014 101		lot 46 "Green" Ave.
"	"				" "	1014 101		lot 47 "Green" Ave.
"	"				" "	1014 101		lot 48 "Green" Ave.
"	"				" "	1014 101		lot 49 "Green" Ave.
"	"				" "	1014 101		lot 50 "Green" Ave.
"	"				" "	1014 101		lot 51 "Green" Ave.
"	"				" "	1014 101		lot 52 "Green" Ave.
"	"				" "	1014 101		lot 53 "Green" Ave.
"	"				" "	1014 101		lot 54 "Green" Ave.
"	"				" "	1014 101		lot 55 "Green" Ave.
"	"				" "	1014 101		lot 56 "Green" Ave.
"	"				" "	1014 101		lot 57 "Green" Ave.
"	"				" "	1014 101		lot 58 "Green" Ave.
"	"				" "	1014 101		lot 59 "Green" Ave.
"	"				" "	1014 101		lot 60 "Green" Ave.
"	"				" "	1014 101		lot 61 "Green" Ave.
"	"				" "	1014 101		lot 62 "Green" Ave.
"	"				" "	1014 101		lot 63 "Green" Ave.
"	"				" "	1014 101		lot 64 "Green" Ave.
"	"				" "	1014 101		lot 65 "Green" Ave.
"	"				" "	1014 101		lot 66 "Green" Ave.
"	"				" "	1014 101		lot 67 "Green" Ave.
"	"				" "	1014 101		lot 68 "Green" Ave.
"	"				" "	1014 101		lot 69 "Green" Ave.
"	"				" "	1014 101		lot 70 "Green" Ave.
"	"				" "	1014 101		lot 71 "Green" Ave.
"	"				" "	1014 101		lot 72 "Green" Ave.
"	"				" "	1014 101		lot 73 "Green" Ave.
"	"				" "	1014 101		lot 74 "Green" Ave.
"	"				" "	1014 101		lot 75 "Green" Ave.
"	"				" "	1014 101		lot 76 "Green" Ave.
"	"				" "	1014 101		lot 77 "Green" Ave.
"	"				" "	1014 101		lot 78 "Green" Ave.
"	"				" "	1014 101		lot 79 "Green" Ave.
"	"				" "	1014 101		lot 80 "Green" Ave.
"	"				" "	1014 101		lot 81 "Green" Ave.
"	"				" "	1014 101		lot 82 "Green" Ave.
"	"				" "	1014 101		lot 83 "Green" Ave.
"	"				" "	1014 101		lot 84 "Green" Ave.
"	"				" "	1014 101		lot 85 "Green" Ave.
"	"				" "	1014 101		lot 86 "Green" Ave.
"	"				" "	1014 101		lot 87 "Green" Ave.
"	"				" "	1014 101		lot 88 "Green" Ave.
"	"				" "	1014 101		lot 89 "Green" Ave.
"	"				" "	1014 101		lot 90 "Green" Ave.
"	"				" "	1014 101		lot 91 "Green" Ave.
"	"				" "	1014 101		lot 92 "Green" Ave.
"	"				" "	1014 101		lot 93 "Green" Ave.
"	"				" "	1014 101		lot 94 "Green" Ave.
"	"				" "	1014 101		lot 95 "Green" Ave.
"	"				" "	1014 101		lot 96 "Green" Ave.
"	"				" "	1014 101		lot 97 "Green" Ave.
"	"				" "	1014 101		lot 98 "Green" Ave.
"	"				" "	1014 101		lot 99 "Green" Ave.
"	"				" "	1014 101		lot 100 "Green" Ave.

# DIRECT or GRANTOR Index to Deeds - Greenville County, S. C.

(A) REG. U. S. PAT. OFFICE *Chas McCott* County Indexes Since 1888 An Identifying Trade Mark


Open at Proper Tab according to First Letter or Letters of Name and refer to Buff Sub-Index sheet for page reference.

COTT FAMILY NAME INDEX No. 75 © 1949  
MADE BY THE COTT INDEX COMPANY, COLUMBUS, OHIO  
SOLD BY WALKER, EVANS & COGSWELL CO., CHARLESTON, S.C.

FILE NUMBER DATE OF RECORD	GRANTORS FAMILY NAMES	GIVEN NAMES ABCDEFGHIJ	GIVEN NAMES JKLMNO	GIVEN NAMES PQRSTUVWXYZ	GRANTEES	BOOK	PAGE	No. of Acres	BRIEF DESCRIPTION, LOCATION, ETC. ( Not Warranted )
25210 Apr. 2, 1916	Nowood	Elizabeth R. Bellamy			James M. Miles	1034	24		1st Riverside "Mary" Marshall Forest
"	"	George L.			" "	1034	24		
"	"	James Marie			" "	1034	24		
25370 Apr. 2, 1916	"	Reba		Robert J. Marshall	Robert J. Marshall	1034	118		+ Ash St. apt. Col. Sherman Ave.
34162 X 116, 116	"	James		William	William	1034	60		1st St. Columbia St.
6804 Sept. 9, 1916	"	F. W.			Margaret D. Nowood	1042	603		1st St. Columbia St.
11114	"				James	1042	111		
"	"					1042	113		
11163 Dec. 19, 1916	"			Raymond H. Boyce	Raymond H. Boyce	1048	788		One Blk P Pt. 25 1/2 acres St. & Alameda
19718 Jan. 26, 1917	"	Ben K.			George R. Fowler	1050	88		Washington St. Lot 59 Green Ave. (M & Clark St.)
22401 Feb. 24, 1911	"	William			John C. Neulge	1051	578		1st St. Augusta Rd.
21100 Mar. 20, 1911	"				South Carolina	1051	117		1st St. Augusta Rd.
21100 Apr. 26, 1911	"				James H. Litchford	1001	211		St. St. - - - - -
4328 Aug. 7, 1917	"	J. Trustee			City of Greenville	1062	114		1st St. Augusta Rd.
10037 Nov. 22, 1917	"				U. S. Bank	1062	114		St. St. - - - - -
"	"				Virginia Mae	1062	114		St. St. - - - - -

# DIRECT or GRANTOR Index to Deeds — Greenville County, S. C.

REG. U. S. PAT OFFICE *Chas McCott* County Indexes Since 1888 An Identifying Trade Mark

 Open at Proper Tab according to First Letter or Letters of Name and refer to Buff Sub-Index sheet for page reference.

COTT FAMILY NAME INDEX No. 75 © 1949  
MADE BY THE COTT INDEX COMPANY, COLUMBUS, OHIO  
SOLD BY WALKER, EVANS & COGSWELL CO., CHARLESTON, S.C.


FILE NUMBER DATE OF RECORD	GRANTORS FAMILY NAMES	GIVEN NAMES ABCDEFGHIJ	GIVEN NAMES JKLMNO	GIVEN NAMES PQRSTUVWXYZ	GRANTEES	BOOK	PAGE	No. of Acres	BRIEF DESCRIPTION, LOCATION, ETC. ( Not Warranted )
27509 Mar. 20, 1978	Norwood	Ben K. Jr. + Congers	John W. III et al		Shuidan Fowler Farr " " "	1075	617		Lots 9+10 Hill Top Ave. + Edwards St. Hill Top.
29167 Apr. 3, 1978	"		John W. Jr. et al		Fess Realty Corp.	1076	449		Hampton Blvd. (U.S. Hwy. 29) Quit-claim Deed - abt. 1/2 Acre Tract
31511 Apr. 24, 1978	"	Ben K. Jr.			Alvin E. Smith, as Trustee D.C.	1077	671	56.3	Aces Circle Rd, int. 0.5 Acre center
32504 May 2, 1978	"		Margaret D. et al		First National Bank of " " "	1078	375		Agreement Not to Convey or Encumber Real Estate
38183 June 20, 1978	"	Aimee Sloan			Hazel Lee Rice, et al	1081	549		Sec. I Chick Springs Sp. Lot 64 Pine Cr. " Peach Haven"
31547 June 30, 1978	"	Jennie Bruce by Frank P. McKowan, Jr., Master			Parker Sewer & Fire Int'l	1082	322		Right of way (141-5-18)
1028 July 12, 1978	"		Larry P. + Shirley G.		Sec. of Housing + Urban Dev. Associates, a Ltd. Pts.	1082	941		Lot 93 Furness Cir.
3990 Aug. 7, 1978	"		Wilkins		Mauldin Cablevision Associates, a Ltd. Pts.	1084	761		Easement
3990 Aug. 7, 1978	"		Wilkins		Mauldin Cablevision Associates, a Ltd. Pts.	1084	762		Easement
3990 Aug. 7, 1978	"		Wilkins		Mauldin Cablevision Associates, a Ltd. Pts.	1084	763		Easement
3990 Aug. 7, 1978	"		Wilkins		Mauldin Cablevision Associates, a Ltd. Pts.	1084	769		Easement
3990 Aug. 7, 1978	"		Wilkins		Mauldin Cablevision Associates, a Ltd. Pts.	1084	770		Easement
3990 Aug. 7, 1978	"		Wilkins		Mauldin Cablevision Associates, a Ltd. Pts.	1084	771		Easement
3990 Aug. 7, 1978	"		Wilkins		Mauldin Cablevision	1084	774		Easement

# DIRECT or GRANTOR Index to Deeds — Greenville County, S. C.

5

( B )

REG. U. S. PAT. OFFICE *Chas McCott* County Indexes Since 1888 An Identifying Trade Mark

 Open at Proper Tab according to First Letter or Letters of Name and refer to Buff Sub-Index sheet for page reference.

COTT FAMILY NAME INDEX No. 75 © 1949  
MADE BY THE COTT INDEX COMPANY, COLUMBUS, OHIO  
SOLD BY WALKER, EVANS & COGSWELL CO., CHARLESTON, S.C.

FILE NUMBER DATE OF RECORD	GRANTORS FAMILY NAMES	GIVEN NAMES ABCDEFGHIJ	GIVEN NAMES JKLMNO	GIVEN NAMES PQRSTUVWXYZ	GRANTEES	BOOK	PAGE	No. of Acres	BRIEF DESCRIPTION, LOCATION, ETC. ( Not Warranted )
3990 Aug. 7, 1978	Norwood			Wilkins	<i>a Std. Pto.</i> Mauldin Cabblesions Associates	1084	777		Easement
3990 Aug. 7, 1978	"			Wilkins	<i>a Std. Pto.</i> Mauldin Cabblesions Associates	1084	778		Easement
3990 Aug. 7, 1978	"			Wilkins	<i>a Std. Pto.</i> Mauldin Cabblesions Associates	1084	779		Easement
3990 Aug. 7, 1978	"			Wilkins	<i>a Std. Pto.</i> Mauldin Cabblesions Associates	1084	780		Easement
3990 Aug. 7, 1978	"			Wilkins	<i>a Std. Pto.</i> Mauldin Cabblesions Associates	1084	781		Easement
3990 Aug. 7, 1978	"			Wilkins	<i>a Std. Pto.</i> Mauldin Cabblesions Associates	1084	782		Easement
3990 Aug. 7, 1978	"			Wilkins	<i>a Std. Pto.</i> Mauldin Cabblesions Associates	1084	783		Easement
3990 Aug. 7, 1978	"			Wilkins	<i>a Std. Pto.</i> Mauldin Cabblesions Associates	1084	784		Easement
3990 Aug. 7, 1978	"			Wilkins	<i>a Std. Pto.</i> Mauldin Cabblesions Associates	1084	785		Easement
3990 Aug. 7, 1978	"			Wilkins	<i>a Std. Pto.</i> Mauldin Cabblesions Associates	1084	786		Easement
3990 Aug. 7, 1978	"			Wilkins	<i>a Std. Pto.</i> Mauldin Cabblesions Associates	1084	787		Easement
3990 Aug. 7, 1978	"			Wilkins	<i>a Std. Pto.</i> Mauldin Cabblesions Associates	1084	788		Easement
7361 Sep. 2, 1978	"			Wilkins	<i>a Std. Pto.</i> Mauldin Cabblesions Associates	1084	789		Easement
4205 Sept. 21, 1978	"			Wilkins	<i>a Std. Pto.</i> Mauldin Cabblesions Associates	1084	790		Easement
12804 Oct. 27, 1978	"	Indiv. + Jn. B.K. Jr. et al		Wilkins	Jerry Powell Albert Q Taylor, Jr. et al	1088	317		308 "Lake in" in Pg 113, Blk 919-524 + Blk 986-221 Amend to Trust Agree. For original Blk 919-

# DIRECT or GRANTOR Index to Deeds — Greenville County, S. C.

Open at Proper Tab according to First Letter or Letters of Name and refer to Buff Sub-Index sheet for page reference.

KEYS PRINTING CO., GREENVILLE, S. C.

( C )

FILE NUMBER DATE OF RECORD	GRANTORS FAMILY NAMES	GIVEN NAMES ABCDEFGH	GIVEN NAMES IJKLMNO	GIVEN NAMES PQRSTUWXYZ	GRANTEES	BOOK	PAGE	No. of Acres	BRIEF DESCRIPTION, LOCATION, ETC. ( Not Warranted )
14556 Nov. 9, 1978	Norwood			John W., Jr.	M. Parker Jenkins a. Std. Pts.	1091	546		R/W Wade Hampton Blvd. Quit-claim Deed - 1st. Tract
15349 Nov. 16, 1978	"			Wilkins	Mauldin Callenison Associates a. Std. Pts.	1092	11		Easement
15349 Nov. 16, 1978	"			Wilkins	Mauldin Callenison Associates a. Std. Pts.	1092	22		Easement
15349 Nov. 16, 1978	"			Wilkins	Mauldin Callenison Associates a. Std. Pts.	1092	41		Easement
15349 Nov. 16, 1978	"			Wilkins	Telenew Callenison Associates a. Std. Pts.	1092	49		Easement
15349 Nov. 16, 1978	"			Wilkins	Mauldin Callenison Associates a. Std. Pts.	1092	50		Easement
15349 Nov. 16, 1978	"			Wilkins	Telenew Callenison Associates a. Std. Pts.	1092	59		Easement
15349 Nov. 16, 1978	"			Wilkins	Mauldin Callenison Associates a. Std. Pts.	1092	75		Easement
27107 Nov. 16, 1978	"			Wilkins	Mauldin Callenison Associates	1092	119		Easement
Mar. 22, 1979	"	F. Andrew	etal		Capers Bouton, et al	1099	36	}	Lot 172 Mt. Vista Ave. Traylor Park
"	"	Doranne K.	etal		" "	1099	36		
1917 July 17, 1979	"			John W., Jr.	Benjamin K. Norwood, Jr. II. et al	1106	917		Order & Consent 79CP-23-1483
3801 Aug. 1, 1979	"			now James J. Taylor James J.	Robert J. Thompson	1108	537		Unit 115, Inglewood Nov. Proj. Reg.
5100 Aug. 17, 1979	"			Jr. B. K. Jr.	Metropolitan Divers Ltd	1109	654		Right-of-Way (P2-1-16)
6562 Aug. 17, 1979	"					1111	112		as to ...
"	"					1121	112		

# DIRECT or GRANTOR Index to Deeds — Greenville County, S. C.

5

( C )

Open at Proper Tab according to First Letter or Letters of Name and refer to Buff Sub-Index sheet for page reference.

KEYS PRINTING CO., GREENVILLE, S. C.

FILE NUMBER DATE OF RECORD	GRANTORS FAMILY NAMES	GIVEN NAMES ABCDEFGHIJ	GIVEN NAMES JKLMNOPQ	GIVEN NAMES RSTUVWXYZ	GRANTEES	BOOK	PAGE	No. of Acres	BRIEF DESCRIPTION, LOCATION, ETC. ( Not Warranted )
8361 Sept. 10, 1979 9298	Norwood	Congers, et al			Conner v. S. with et al a Hen. Pts.	1111	42		2 ac. Lot 82. 1/2 to 167 & 196
Sept. 17, 1979 16175	"	Congers as Trustee			Phil's Contingency	1111	101		Block 6 Lot 95 N.E. 1/4 Sec. 16 "City Line"
Nov. 13, 1979 17044	"	B. K. Jr. et al			David E. Watson	1115	527	29.2	across Key Rd.
Nov. 20, 1979 17900	"	J. Congers et al			Richard J. Blackwell et al	1116	44		Lot 1 Tallulah Dr.
Nov. 29, 1979	"	Carl F. et al			Don W. Westmoreland	1116	565		Lot 51 "Springbrook Terrace"
"	"	Catherine R.			"	1116	565		
Dec. 1, 1979	"	Congers et al H. K. & Dr.			Harold R. Wicker, et al	1116	985		Lot - W. Washington St. for orig. and St. 1109 Pg. 995
"	"	Burgess et al Garnett & Cobb			"	1116	985		
21923 Jan. 14, 1980 23766	"	Gail G. & Joe H.			Jacquelyn Carol Duffey	1118	855		"Park" Lot 140 Kerkwood Lane "Isagueria" Seneca Blk. K.
Feb. 4, 1980 24110	"	J. Congers et al			Glenn A. Chanis et al By Trs.	1120	40		Pt. lot 849 Montclair Ave. Highland
Feb. 7, 1980	"			W. R. et al	West South Baptist Church	1120	247	2.85	Acres. Hunt Tp.
"	"			et al Virgie Mae	"	1120	247		
30694 Apr. 17, 1980 31212	"	Aimee S.			Wilkins Norwood	1124	192		mt. lot Laurel Creek
Apr. 23, 1980 34438	"	Dennis B.			Harold Perry	1124	497		Pt. Lot 21 Glenison Ave. Sec. A
May 29, 1980 34621	"			Wilkins Jr. et al	Herman Jones Jr. et al	1126	606		Tract Pelham Rd.
May 30, 1980	"			Valerie W.	Steen W. Norwood	1126	715		Lot lot 14 Cannon Rd, Cannon Hill

# DIRECT or GRANTOR Index to Deeds — Greenville County, S. C.

Open at Proper Tab according to First Letter or Letters of Name and refer to Buff Sub-Index sheet for page reference.

KEYS PRINTING CO., GREENVILLE, S. C.

( D )

FILE NUMBER DATE OF RECORD	GRANTORS FAMILY NAMES	GIVEN NAMES ABCDEFGH	GIVEN NAMES IJKLMNO	GIVEN NAMES PQRSTUWXYZ	GRANTEES	BOOK	PAGE	No. of Acres	BRIEF DESCRIPTION, LOCATION, ETC. ( Not Warranted )
5585 Aug. 26, 1980	Norwood			Wilkins	George O'Shields Bldg. Inc.	1131	979		Knollwood Hgts, Sec. 5 Lot 32 Anders Ave.
7713 Sept 10, 1980	"	Ben K. Jr.	Indiv. + In.	etal	Ralph Bailey, Jr. Indiv. + In.	1133	87	}	Amendment to Trust Agreement and assignment of Interest. See supra Deed Bk. 819 Pg. 113
"	"	"	"	"	"	1133	87		
8772 Sept 18, 1980	"			Wilkins	George O'Shields Bldg. Inc.	1133	783		Sec. 5 Lot 37 Sail Dr. Knollwood Hgts.
8806 Sept 18, 1980	"			Raymond N.	Dennis Bruce Norwood	1133	771		Int. lots 4, 5, + 6 Arch St.
15613 Nov. 20, 1980	"	Aubrey C.			Carolyn Norwood Parnell	1137	618		claim int real + personal Prop. major m. <sup>part</sup> Norwood Int lots 4, 5 + 6 Arch St. + Major Dr. also quit Park
19601 Jan. 6, 1981	"			Wilkins	Susan W. Huffman	1140	286		Pt. lots 39, 40, 41 Church St. Cagle
19826 Jan. 8, 1981	"			Wilkins Inc.	Eustace Bennett	1140	447		Lot 6 Enore Ct. Enore Hgts.
20651 Jan 16, 1981	"			Jackie F. + William	Richard F. Watson, Jr.	1141	3	}	Release of Restriction — per Orig. see deed Bk. 690 pg. 531 and Bk. 758 pg. 116
"	"	"	"	"	"	1141	3		
21698 Jan 29, 1981	"	J. Conyers, etal			J. Conyers Norwood	1141	707		Pt. lot 1 Cromwell ave. (Hillcrest ave) Sale Pg. Sec. 5 "Knollwood Hgts."
26270 Mar. 20, 1981	"	Aimee S.			Wilkins Norwood	1144	704		Int. lot 32 Anders ave. also lot 37 Sec. 5
26509 Mar. 23, 1981	"	Aimee S. +		Wilkins	George O'Shields Bldg, Inc.	1144	863		Lot 38 Sail Dr. "Knollwood Hgts"
27792 Apr. 3, 1981	"			Margaret D.	Heyward R. Mc Connell	1145	636		Lot 19 + 20 Endel St.
27929 Apr. 6, 1981	"	Conyers, etal			Cynthia A. Mareca	1145	726		Lot 7 Prentiss ave. "Cagle Circle" Brandon Plant, Sec. 2
29039 Apr. 6, 1981	"	Charles H.			Danny Ray Norwood	1145	773		Lot 417 Rose St. Abney Mills



# DIRECT or GRANTOR Index to Deeds — Greenville County, S. C.

(D)

Open at Proper Tab according to First Letter or Letters of Name and refer to Buff Sub-Index sheet for page reference.

KEYS PRINTING CO., GREENVILLE, S. C.

FILE NUMBER DATE OF RECORD	GRANTORS FAMILY NAMES	GIVEN NAMES ABCDEFGH	GIVEN NAMES IJKLMNO	GIVEN NAMES PQRSTUWXYZ	GRANTEES	BOOK	PAGE	No. of Acres	BRIEF DESCRIPTION, LOCATION, ETC. ( Not Warranted )
28393 Apr. 9, 1981	Norwood			Wilkins	et al William J. Weather	1145	905		Water Orchard Pt. lot 18 R/W Highhouse Rd.
32970 May 28, 1981	"	Aimee S.			Wilkins Norwood	1148	913		Hqts. Sec. V Trt. 5 lots & 1 Tract Knollwood
33888 June 5, 1981	"			Wilkins	George O'Shields Bldg. Inc.	1149	473		Hqts. Sec. V Lot 32 Anders Ave. Knollwood
35561 June 23, 1981	"		J. W. III		Margaret Dial Norwood	1150	784		Lot 4 + 5 + 6 East East St.
35580 June 24, 1981	"		J. W., III		Margaret D. Norwood	1157	512		Lot 4 + Hampton Ave. "Washington Hqts."
5451 July 22, 1981	"		Margaret Dial		David Sullivan	1152	227		Lot 44 Lincoln & Burnett St. (S. 17)
6058 Aug 5, 1981	"	Edna C.			Johnny R. Norwood	1154	216		Trt. Sec. 2 Lot 371 Cherry Mill & Anderson
13503 Sept. 4, 1981	"		J. W. Jr. Sr.		Ron B. Mc Connell Inc.	1157	679		Lot 42 "Washington Hqts." Hqts. Sec. 5
14961 Dec. 7, 1981	"			Wilkins	George O'Shields Bldg.	1159	190		Lot 33 Anders Ave. Knollwood Hqts. Sec. 5
18338 Dec 21, 1981	"			Wilkins	Bruce Gibson	1160	116		Lot 24 Anders Ave. Knollwood Hqts. Sec. 5
18343 Feb. 16, 1982	"			Wilkins	John W. Kelly	1162	490		Lot 30 Anders Ave. Knollwood Hqts. Sec. 5
18557 Feb. 16, 1982	"			Wilkins	Bruce Gibson	1162	491		Lot 31 Anders Ave. Knollwood Hqts. Sec. 5
21167 Feb. 16, 1982	"			Wilkins	Bruce Gibson	1162	492		Trt. H Land Bank, Knollwood
22179 Mar. 25, 1982	"			Wilkins	Wilkins Norwood & Co. Inc.	1164	244		Trt. Tract Land Bank Sec. 17 Tr. Tp.
23894 Apr. 2, 1982	"	Edna C. & Johnny R.			William E. Bowen, et al	1164	881		Lot 40 Meadow Lane "Angusta"
23894 Apr. 27, 1982	"			Steve W.	The South Carolina Natl Bank	1166	16		Real Property Agreement



# DIRECT or GRANTOR Index to Deeds — Greenville County, S. C.

Open at Proper Tab according to First Letter or Letters of Name and refer to Buff Sub-Index sheet for page reference.

KEYS PRINTING CO., GREENVILLE, S. C.

( E )

FILE NUMBER DATE OF RECORD	GRANTORS FAMILY NAMES	GIVEN NAMES ABCDEFGHIJ	GIVEN NAMES JKLMNO	GIVEN NAMES PQRSTUVWXYZ	GRANTEES	BOOK	PAGE	No. of Acres	BRIEF DESCRIPTION, LOCATION, ETC. ( Not Warranted )
1146 July 15, 1982	Norwood	Aimee S.			Wilkins Norwood	1170	141		Power of attorney
5123 Aug 31, 1982	"	Judith P.	55-86 +	Si. # 36461 + BE-97-1081	American Fed. S. & L. Assoc.	1173	148		Real Property agreement
10068 Oct. 26, 1982	"	Furman E.			Harold A. Rhodes, et al	1176	162		Int. Lot
10069 Oct. 26, 1982	"	Homer			Harold A. Rhodes, et al	1176	164		Int. Lot
10120 Oct. 26, 1982	"	Dennis B.	et al		Harold A. Rhodes, et al	1176	165		Int. Lot
"	"	Harold D.	et al		" " " " "	1176	165		
"	"	Carl	et al		" " " " "	1176	165		
21612 Nov. 1, 1983	"				Wilkins Grues, Inc.	1183	458		Agreement
29738 May 16, 1983	"	J Conyer, et al			Chantilee Real Estate Inc.	1187	995		W. Dillard East lots 2, 3, 4 + 5 R/W East Dillard
0967 July 24, 1983	"	Conyer			A.W. Rhema III et al	1192	243		lot 11 E. Martin Ave
10256 Sept 21, 1983	"	Dorice A. +		Wilkins et al	Avery Wood Jr. et al	1197	212		Lease Purchase Agreement
"	"	Aimee Dawn	et al		" "	1197	212		
10410 Sept 28, 1983	"	Conyers + Margaret et al	et al		William F. Crawford	1197	279		lots 4, 5, 6 East Ct. St. Also:
"	"	Ben K. Jr et al			" " " "	1197	279		Int Stairway, lobby, wall
15809 Nov 15, 1983	"		Margaret D.		Doug Eugene Johnson et al	1200	529		lot 33 Simeon St. Washington Hts
27010 Mar 2, 1984	"				Shirley A. Larry P. Norwood	1207	419		Int. 2 1/2 acres

# DIRECT or GRANTOR Index to Deeds — Greenville County, S. C.

(E)

Open at Proper Tab according to First Letter or Letters of Name and refer to Buff Sub-Index sheet for page reference.

KEYS PRINTING CO., GREENVILLE, S. C.

FILE NUMBER DATE OF RECORD	GRANTORS FAMILY NAMES	GIVEN NAMES ABCDEFGHIJ	GIVEN NAMES JKLMNO	GIVEN NAMES PQRSTUVWXYZ	GRANTEES	BOOK	PAGE	No. of Acres	BRIEF DESCRIPTION, LOCATION, ETC. ( Not Warranted )
33108 Apr 24, 1884	Norwood			Margaret D.	Sarah Henry	1211	48		misc piece of Pt. Lot 19 Pinkney St. Pae St + Link St.
35127 May 7, 1884	"			Ben L. Jr.	William E. Lickson	1212	189		Pt Lot 7 (AKA Lot 2) Co Gordon Map 2 by 7, Franklin Lot 20 on map of Andrew's life (AKA Hill lot one)
38157 May 18, 1884	"			Wilkins	Releigh E. McCall	1213	36		Pt Lot 1, Cornwell Ave Gaines
38390 June 4, 1884	"			J. Conyers	Oliver A. Stroud	1214	309		Lot 53 Lambert Lane Gaines
39187 June 12, 1884	"			Dennis B.	Robert A. McNuffie	1214	683		Lot 53 Lambert Lane Gaines
1248 July 11, 1884	"			attly in fact for Limer Sloan Wilkins	City of Greenville	1216	851		Lot, McBee Ave + Richardson St.
"	"			attly in fact Wilkins Limer Sloan etal	"	1216	851		
"	"			Alexander George + Joel Wells	"	1216	851		
1477 July 15, 1884	"			J. W. Jr.	J. W. Newwood IV	1217	99		10 Parcel Augusta Circle
6462 Aug 27, 1884	"			J. W. IV	Margaret Freshner Newwood	1220	501		Lot 34 Waccamaw Ave Augusta Circle
6491 Aug 31, 1884	"			Margaret Freshner	J. W. Newwood IV	1223	481		Lot 34 Waccamaw Ave Brandon Plant Sec 2
11491 Oct 16, 1884	"			Engene + Harry King + Robert	Ethel M. Newwood	1224	175		Life Estate Int Lot 4/6 Abney Mills Brandon Plant Sec 2
11465 Oct 16, 1884	"			Louise Miller	Ethel M. Newwood	1224	175		Life Estate Int Lot 4/6 Abney Mills Brandon Plant
11442 Oct 16, 1884	"			Ethel	William King Newwood	1224	159		Int Lot 4/6 Abney Mills Sec 2 Will St.
11703 Oct 18, 1884	"			J. A. etal	Jelesville of Greenville	1224	439		Right of way for Perkins

# DIRECT or GRANTOR Index to Deeds — Greenville County, S. C.

Open at Proper Tab according to First Letter or Letters of Name and refer to Buff Sub-Index sheet for page reference.

(9)

FILE NUMBER DATE OF RECORD	GRANTORS FAMILY NAMES	GIVEN NAMES ABCDEFGHIH	GIVEN NAMES IJKLMNO	GIVEN NAMES PQRSTUVWXYZ	GRANTEES	BOOK	PAGE	No. of Acres	BRIEF DESCRIPTION, LOCATION, ETC. ( Not Warranted )
13057 Oct 31, 1984	Norwood			<i>etal</i>	<i>Arbura Lindsey etal</i>	1225	224		Lot 121 Pleasant Ridge Dre. Pleasant Valley
" " 14787	"			<i>etal</i>	" "	1225	224		
Nov 15, 1984 15242	"			Larry P. Lynn	Sherman Sanders <i>etal</i>	1226	512	2 1/2 acres	
Nov 30, 1984 15243	"			Jackie	Wilkin Norwood	1226	817		Power of attorney
Nov 20, 1984 16560	"			Tellkin By atty in fact Wilkins Norwood	Jackie Ann Norwood	1226	823		Power of attorney
Nov 30, 1984 " "	"			Aimee S. attly in fact for Aimee S. Norwood	Sam L. Stephenson <i>etal</i>	1227	711		Lot Southland Ave.
" " 18289	"			Wilkins	" " "	1227	711		
Dec 18, 1984 " "	"			Ethel	Johnny Ray Norwood <i>etal</i>	Re-Record 1229	109		Reserved life estate for grantor, but Lot 46 Holmeville Brandon Plant see 2 for brief see Deed Bk 1224 pg 187
" " 18828	"			"	" " "	Re-Record 1229	109		
Dec 21, 1984 18830	"			J. W. III.	E. M. Apperson III	1229	533		Limited power of attorney
Dec 21, 1984 18830	"			Ben J. Jr. By atty in fact E. M. Apperson III	E. M. Apperson III	1229	542		Limited power of attorney
Dec 21, 1984 18830	"			By atty in fact E. M. Apperson III	The City of Greenville	1229	512		Lot City St.
Dec 21, 1984 24180	"			J. W. III.	The City of Greenville	1229	512		Lot City St.
Dec 21, 1984 25243	"			J. W. II Jr.	Raymond R. McConnell Indiv + Successor Tr.	1239	676		Lot 36, 39, 41 Washington Hgts
Jan 31, 1986 " "	"			Conyers, John W. Jr. <i>etal</i>	Benjamin L. Norwood	1259	01		Court order 86-CP-23-16 9 by Judge Frank P. Mcowan Jr.
" " " "	"			Fraser + John W. III <i>etal</i>	" " "	1259	01		
" " " "	"			" John W. IV <i>etal</i>	" " "	1259	01		
12058 Oct 7, 1985	"			Wilkins & Co.	Haast South Dr.	1250	362		Lot Lantton Ave.

# DIRECT or GRANTOR Index to Deeds — Greenville County, S. C.

( 4 )


Open at Proper Tab according to First Letter or Letters of Name and refer to Buff Sub-Index sheet for page reference.

( )

FILE NUMBER DATE OF RECORD	GRANTORS FAMILY NAMES	GIVEN NAMES ABCDEFGHIJ	GIVEN NAMES KLMNO	GIVEN NAMES PQRSTUWXYZ	GRANTEES	BOOK	PAGE	No. of Acres	BRIEF DESCRIPTION, LOCATION, ETC. ( Not Warranted )
26801 Feb 13, 1986 33034	Norwood				Onie B. Norwood	1259	838		Mills Village Pt. One Lot 4434 Third St. W. side
Apr 8, 1986 135320	"				Riverplace Ltd. Pts.	1260	674		Lot 72 River St. Circle
Apr 25, 1986 138181	"		J. W. IV		United Virginia Inty. Corp. Inc. of the City of Greenville S.C.	1264	873		Lot 34 Maccormack Ave. Augusta
May 19, 1986	"			Wilkins & Co. Inc.	Commissioners of Public Works	1266	575		R/W water mains lines etc. Haley Ridge Rd.
"	"			Wilkins	" " "	1266	575		
40954 June 6, 1986 7977	"			Ben K. Jr. et al	Riverplace Ltd. Pts.	1268	51		Lot River St. Spartan Ave.
Aug 26, 1986 113914	"			Wilkins as tr.	Jackie S. Norwood Redevelopment Authority Greenville County	1274	322		Lot North St also lot 2 6 Lincoln St. Washington Hts.
Oct 6, 1986 55246	"			J. W. IV Webb		1277	623		Parcels 1-5 Lafayette St Parcel
June 12, 1987 2816	"			E. Josephine	Ben K. Norwood et al	1297	269		Power of attorney
July 16, 1987 7499	"			David + Virginia By master W. Daniel Garbarough Jr.	Larry G. Lott	1299	894		Lot 28 Edwards Forest
Aug 11, 1987 10222	"			Margaret et al By City of Greenville Revenue Collector	Margaret Norwood	1302	247		Int Lot 4 Hampton Ave.
Aug 27, 1987 153917	"			J. W. IV Jr.	Willie Wilson	1303	568		Quit Claim lot 4 3 Lincoln St. See Deed Bk 69 3 pg 317
June 6, 1988 57028	"			J. W. III et al	Caine Co. Inc.	1327	309		Amendment to Trust Agreement
June 22, 1988 57406	"			Wilkins	Fred J. Collins Jr.	1329	86	0.69	ac. Augusta Rd.
June 24, 1988	"			J. W. D.	Little Co. of Greenville	1329	338		Lot 211 Village of Revere Brothers Lot 206 Mills Road Otis St. etc
"	"			"	"	1329	338		213 Park St. Lot 214 Park St. Lot 213 Park St., Lot 142 Village of Mills
"	"			"	"	1329	338		myself, also 2 lots Cleveland St.
"	"			"	"	1329	338		also property

# DIRECT or GRANTOR Index to Deeds — Greenville County, S. C.

REG. U. S. PAT. OFFICE *Chas. M. Cotts* County Indexes Since 1888 An Identifying Trade Mark

 Open at Proper Tab according to First Letter or Letters of Name and refer to Buff Sub-Index sheet for page reference.

COTT FAMILY NAME INDEX No. 75 © 1949  
MADE BY THE COTT INDEX COMPANY, COLUMBUS, OHIO  
SOLD BY PHOTO COPY SUPPLY, MAULDIN, S. C. ( )

FILE NUMBER DATE OF RECORD	GRANTORS FAMILY NAMES	GIVEN NAMES ABCDEFGH	GIVEN NAMES IJKLMNO	GIVEN NAMES PQRSTUVWXYZ	GRANTEES	BOOK	PAGE	No. of Acres	BRIEF DESCRIPTION, LOCATION, ETC. ( Not Warranted )
14612 Sept 21, 1989 1014	Norwood	Edhel Mae			Johnny R. Norwood	1338	726		Power of attorney St. Chick Eggs Sp.
Jan 9, 1989 3820	"	Benjamin K. Sr.			Marilyn L. Dunn	1347	520		Lot 2-A + Pt 1-A, Montgomery
Jan 26, 1989 4633	"			Wilkins + Co. et al	Sec of State of S.C. et al	1351	193		Articles of Amendment
Feb 1, 1989 5304	"	Bridgetta			Edward L. McKinney	1351	656		Lot 1 Plat Bk 8 W Pg 75
Feb 3, 1989 5600	"		#40614	and BK 1372 17648	J. W. Norwood, III	1352	130		Durable power of attorney Lot Pinckney (Jalley) St.
Feb 7, 1989 6176	"	Judy			Roger Sexton	1352	277		Int Pt Lot 17 Jalley St. also Sp
Feb 10, 1989 13648	"		Wilkins		Jackie J. Norwood	1352	664		Int Lot 5 Laurens Rd. Butler Village
Mar 3, 1989 40614	"	Donnie Eugene			Carolyn J. Moss	1351	638		Lot 54 See 4 Dimeon Mill Attorney see Bk 1352 pg 130
Sept 8, 1989 141017	"	J. W. Jr.			J. W. Norwood III	1372	648		Revocation of durable power of attorney
Sept 12, 1989 141918	"	John W. Jr.			Margaret Dial Norwood	1372	905		Durable power of attorney
Sept 18, 1989 143156	"	J. W. Jr.			J. W. Norwood III	1373	466		Durable power of attorney Previous power of attorney
Sept 26, 1989 51549	"	John W. Jr.			John W. Norwood III	1374	198		Agreement to revoke any Attorney
Nov 14, 1989 54885	"	John W. Jr.			Margaret Dial Norwood	1379	399		Durable General Power of attorney
Dec 5, 1989	"	John W. Jr.			William L. Patterson	1381	625		024 ac. Jenkins Street

