


DIRECT or GRANTOR Index to Deeds — Greenville County, S. C.

REG. U. S. PAT OFFICE *Chester McCotts* County Indexes Since 1888
An Identifying Trade Mark

 Open at Proper Tab according to First Letter or Letters of Name and refer to Buff Sub-Index sheet for page reference.


COTT FAMILY NAME INDEX No. 75 © 1949
MADE BY THE COTT INDEX COMPANY, COLUMBUS, OHIO
SOLD BY WALKER, EVANS & COGSWELL CO., CHARLESTON, S.C.

(A)

FILE NUMBER DATE OF RECORD	GRANTORS FAMILY NAMES	GIVEN NAMES ABCDEFGH	GIVEN NAMES IJKLMNO	GIVEN NAMES PQRSTUVWXYZ	GRANTEES	BOOK	PAGE	No. of Acres	BRIEF DESCRIPTION, LOCATION, ETC. (Not Warranted)
7297 Sept 17, 1975	Rayburn			Howard Samuel	Mary W. Rayburn	1024	338		Hwy. 14 Austin Sp. Int. part tract 19 = 3 Acres S.C.
9065 Oct 6, 1975	"	Fred D.			Edward C. Binsley	1025	316		Walk Days Tp. Pt. Lot 7 Shuman St. Open
32578 May 27, 1977	"			Howard Mary W. Samuel	Ralph E. Thompson	1057	424		14 Austin sp. Pt. tract 19 = 3 Ac. S.C. Hwy
14291 Nov 7, 1978	"	aka Mary W. Burns		Mary W.	Vernon W. Burns	1091	412		Int. Lot 8 C Hwy 417
29060 Apr 1, 1980	"			Beke Mitchell & Pamela B.	R. A. Odabashian	1123	146		Spgs Sp. Deer Lot 2 Holly Cir. Pinebrook Club
30815 Apr 18, 1980	"	Ann + Barbara Larry D.			Wayne H. Jagels	1124	276		" Park" Lot 3 Avon Drive "Avon
30485 Apr 2, 1984	"	Home Construction, Inc.			Roy Clayton Hooper, Jr.	1209	662		Lot 14 Northwood Sec 3
37956 May 31, 1984	"	Home Construction, Inc.			Jane M. McCall	1214	10		Pt Lot 182 Napier Park
32812 May 1985	"	Home Construction, Inc.			Joe N. McConnell	1238	357		Lot 105 Northwood Sec 4
19407 Dec 10, 1985	"	Home Construction, Inc.			Thomas J. Past	1254	952		Lot 107, Northwood Sec 4
26176 Feb 7, 1986	"	Home Construction, Inc.			Stephen Homer Wilson	1259	480		Place Wedgewood Place Sec 2 Lot 16 Monarch Ct & Monarch
27568 Dec 31, 1986	"	"	"	"	Roger N. Labas	1285	347		Bennington Lot 22 Wycliffe Dr.
41381 Apr 2, 1987	"	"	"	"	David T. Seaton	1291	814		wedgewood Place Lot 12 Monarch Place Sec 2
4654 July 27, 1987	"	"	"	"	Frank P. Walker	1300	800		Lot 58 Bennington
111880 Sept 8, 1987	"	"	"	"	J. James Farber	1304	508		Bennington Lot 59 Wycliffe Dr.
15544 Aug 1, 1988	"	"	"	"	Michael V. Hatzikazakis	1333	549		Lot 16 Bennington Sub.

DIRECT or GRANTOR Index to Deeds — Greenville County, S. C.

(A) REG. U. S. PAT. OFFICE *Chas. McCort* County Indexes Since 1888 An Identifying Trade Mark


 Open at Proper Tab according to First Letter or Letters of Name and refer to Buff Sub-Index sheet for page reference.

COTT FAMILY NAME INDEX No. 75 © 1949
MADE BY THE COTT INDEX COMPANY, COLUMBUS, OHIO
SOLD BY WALKER, EVANS & COGSWELL CO., CHARLESTON, S.C.

FILE NUMBER DATE OF RECORD	GRANTORS FAMILY NAMES	GIVEN NAMES ABCDEFGH	GIVEN NAMES IJKLMNO	GIVEN NAMES PQRSTUVWXYZ	GRANTEES	BOOK	PAGE	No. of Acres	BRIEF DESCRIPTION, LOCATION, ETC. (Not Warranted)
9617 Mar 3, 1989	Rayburn	Grace Kelma			Edmonia R. French	1354	946		Brandon Community Int Lot Bayland St. West
18720 May 1, 1989	"	Home Construction, Inc.			Charles R. Wallace ^{etal}	1360	492		Baucom Park Rd 1 Lot 17 Baucom Park Dr.
49165 Oct 31, 1989	"		Jerry L.		Freda R. Rayburn	1377	721		Power of attorney
49166 Oct 31, 1989	"	Freda R.			Jerry L. Rayburn	1377	724		Power of attorney
56010 Dec 13, 1989	"	Home Construction Inc.			William J. Craig ^{etal}	1382	353		Lot 5 Riverview Rd II Sec 2
58046 Dec 28, 1989	"	Home Construction Inc.			Deborah J. Whitaker	1383	648		Lot 10 Craftstone Commons

DIRECT or GRANTOR Index to Deeds — Greenville County, S. C.

REG. U. S. PAT. OFFICE *Chester McCott* County Indexes Since 1888
An Identifying Trade Mark

 Open at Proper Tab according to First Letter or Letters of Name and refer to Buff Sub-Index sheet for page reference.

COTT FAMILY NAME INDEX No. 75 © 1949
MADE BY THE COTT INDEX COMPANY, COLUMBUS, OHIO
SOLD BY WALKER, EVANS & COGSWELL CO., CHARLESTON, S.C.

(A)

FILE NUMBER	GRANTORS	GIVEN NAMES	GIVEN NAMES	GIVEN NAMES	GRANTEES	BOOK	PAGE	No. of Acres	BRIEF DESCRIPTION, LOCATION, ETC. (Not Warranted)
DATE OF RECORD	FAMILY NAMES	ABCDEFGH	IJKLMNO	PQRSTUVWXYZ					
7759	Raphael								
Sept 13 1815				Joseph ^{A. et al.}	Raunier E. ^{et al.} Hackett	1024	594	}	Lot 26 East Kemid with Dr. "Newgate"
"	"			Mary ^{et al.} Louisa	" "	1024	594		

