

INDIRECT or MORTGAGEE Index to Real Estate Mortgages — Greenville County, S. C.

MICROFILMED

8-2-71

Cott Family Name Index No. 1-5

To locate names, open at SURNAME INITIAL TAB and refer to Buff Sub-Index sheet for page reference.

Made by The Cott Index Company, Columbus, Ohio
Sold by Walker, Evans & Cogswell Co., Charleston, S. C.

(a)

FILE NUMBER DATE OF RECORD	MORTGAGEES FAMILY NAMES	GIVEN NAMES ABCDEFGH	GIVEN NAMES IJKLMNO	GIVEN NAMES PQRSTUWXYZ	MORTGAGORS	BOOK	PAGE	Amount	BRIEF DESCRIPTION, LOCATION, ETC. (Not Warranted)
12 Jan 2 1950	Fidelity	Federal	S. & L. Assoc.		Church, Trustees Laurens Rd Methodist	446	221	12,000	+ Ellison St. Grille Sp. Lots 17, 18 + 19 cor. Webster St.
1190	"	"	"	"	Roland Forbes	446	362	12,000	are + Penn St. city. Part Lot 12 cor. Mount Vista
4 1950	"	"	"	"	Leonard E. Page, et al	446	430	2000	St. Greenville Sp. Lots 133 + 134, cor. Park + Bailey
515	"	"	"	"	Lloyd J. Green	446	433	4500	Sp. Lot 6, Blk. A, Perrin St. Grille
1950	"	"	"	"	Mildred B. Watkins	446	487	5000	Paris mt. Sp. Part tract 4 - 2 acres, North
516	"	"	"	"	James R. King	446	537	5000	St. Grille Sp. Lot 32, cor. Rogers Ave. + Penn
5 1950	"	"	"	"	Blanche J. Browning	446	540	4500	St. Grille Sp. Lot 1 cor. Buchanan + Webster
436	"	"	"	"	William P. Rudisill	447	28	9000	Paris mt. Sp. Lot 18, Park + Perry
6 1950	"	"	"	"	Arthur R. Lewis, et al	447	94	2200	Pineville Lots 4 + 5 Blk. 6, Perry
540	"	"	"	"	D. M. Reeves	447	180	2200	Sp. Lot 82, Park + Perry
7 1950	"	"	"	"	John A. Babb	447	183	1000	Sp. Lot 21, Blk. 6, Perry
496	"	"	"	"	E. K. Vickery	447	159	4000	Sp. Lot 14, Blk. 6, Perry
7-1950	"	"	"	"	Paul G. Bellard	447	238	4000	Sp. Part tract 2, 2.50 acres
646	"	"	"	"	A. G. Ashford, et al	447	293	3200	Sp. Lot 7, Perry
9 1950	"	"	"	"	Mrs. Clara M. Stewart	447	353	1500	Sp. Lot 1, Perry
744	"	"	"	"	William Baran	447	356	1725	Sp. Lots 9 + 10
10 1950	"	"	"	"					
829	"	"	"	"					
11 1950	"	"	"	"					
849	"	"	"	"					
11 1950	"	"	"	"					
855	"	"	"	"					
12 1950	"	"	"	"					
1073	"	"	"	"					
13 1950	"	"	"	"					
1103	"	"	"	"					
14 1950	"	"	"	"					
1140	"	"	"	"					
14 1950	"	"	"	"					

MICROFILMED
SEP 19 2002

INDIRECT or MORTGAGEE Index to Real Estate Mortgages — Greenville County, S. C.

(B)

REG. U. S. PAT. OFFICE *Chambers* County Indexes Since 1888 An Identifying Trade Mark

To locate names, open at SURNAME INITIAL TAB and refer to Buff Sub-Index sheet for page reference.

Cott Family Name Index No. 1-S

FILE NUMBER DATE OF RECORD	MORTGAGEES FAMILY NAMES	GIVEN NAMES ABCDEFGHIJ	GIVEN NAMES JKLMNO	GIVEN NAMES PQRSTUVWXYZ	MORTGAGORS	BOOK	PAGE	Amount	BRIEF DESCRIPTION, LOCATION, ETC. (Not Warranted)
1179 Jan. 14-1950	Fidelity	Federal	D. & L. Assn.		Jos. H. Phillips	447	368	5900	00 Fresh meadow farms, ^{Personal Prop.} 44th Sp. also, Lot 54 High Valley Blvd. Sec. 1, Subd. Davis mt. Sp.
1275 " 16-1950	"	"	"	"	Elbert J. Burrell	447	453	2200	00 Lot 11 Lily St. Shadow Lane
1381 " 17-1950	"	"	"	"	Roscoe L. Powers	447	512	2250	00 Nicholson # 4, Grille Sp. Lot 8, Arden Street Extra
1298 " 17-1950	"	"	"	"	Frank Jennings, et al	447	526	5600	00 meadow farms, also Personal Prop. Lot 49, High Valley Blvd. Fresh
1547 " 19-1950	"	"	"	"	Mabel Walker, et al	448	87	1050	00 Lot 6, Nelson St. City
1642 " 20-1950	"	"	"	"	Harry S. Joyner	448	124	4000	00 Lot 57, Shadow Lane, new city East Lynn add.
1707 " 20-1950	"	"	"	"	W. B. Keenan, as Tr.	448	127	4000	00 Lot 160 Bypass Driv. Ave. Pleasant Valley, also Personal Prop.
1773 " 21-1950	"	"	"	"	John M. Brown, jr.	448	194	6700	00 Lot 250 + Part Lot 249, Potomac Sp. also Personal Prop.
1741 " 21-1950	"	"	"	"	James H. Hunt, et al	448	198	6700	00 Lot 11, Darlington ave. Grille, are. Pleasant Valley
1833 " 23-1950	"	"	"	"	William H. Lancaster, et al	448	209	6600	00 Lot 601, cor. Potomac + Prosperity ave. - also Personal Prop.
1836 " 23-1950	"	"	"	"	Jerry Jackson, et al	448	217	6900	00 Lot 18, cor. Wilson St. + Washington, Park # 2.
1834 " 23-1950	"	"	"	"	Mrs. Ethel Hayes	448	238	3500	00 Lot 84, Daniel Ave. Camilla Sans Bourc Sec.
1905 " 24-1950	"	"	"	"	Joseph L. Hall, et al	448	262	5500	00 Lot 5 Ethelridge Drive, Bates Sp.
1900 " 24-1950	"	"	"	"	H. H. Todd	448	265	5000	00 Lots 1 + 2 McElhenny Rd., Crossside Heights
" " "	"	"	"	"	H. M. Dover	448	268	3000	00 Lot 6, Blk. J, Spruce St. Mills Village
1897 " 24-1950	"	"	"	"	James Melvin Hembell	448	271	2000	00 Lot 13, 3rd Ave. Sec. 1, Judson,

INDIRECT or MORTGAGEE Index to Real Estate Mortgages — Greenville County, S. C.

Cott Family Name Index No. 1-5

To locate names, open at SURNAME INITIAL TAB and refer to Buff Sub-Index sheet for page reference.

Made by The Cott Index Company, Columbus, Ohio
Sold by Walker, Evans & Cogswell Co., Charleston, S. C.

(2)

FILE NUMBER	MORTGAGEES FAMILY NAMES	GIVEN NAMES ABCDEFGH	GIVEN NAMES IJKLMNO	GIVEN NAMES PQRSTUVWXYZ	MORTGAGORS	BOOK	PAGE	Amount	BRIEF DESCRIPTION, LOCATION, ETC. (Not Warranted)			
1896	Fidelity	Federal	L	L	Wallace Jones	448	284	6400	Nile Rd. Dixie Heights, also Personal Prop.			
Jan. 24 1950											Lot 2 + Western half Lot 3, Lowndes,	
2056												Lot 12, Links Spgs. Sp.
" 25 1950												Lot 12, Links St. Piedmont Park
2067												Dr. White Oak subd. also Personal Prop.
" 25 1950												Lot 41 cor. Vanderbilt bridge + Holmes
2198												Woodville Heights, also Personal Prop.
" 26 1950												Lot 10 Belk Co. Alice St. Maps 2,
2196												Grille Sp.
" 26 1950												northern part Lot 2, Laurel St.
2233												B. Parkvale
" 27 1950												Lots 8, 9 + 10, Neatrics ave. Sec.
2347												Overbrook
" 28 1950												Eastern part Lot 58, Spruce St.
2331												Dukeland Drive
" 28 1950												Lot 33, cor. McMechin +
2501												Pleasant Valley
" 30 1950												Lot 241, Otomas ave.
2463												
" 30 1950												Part Lot 9, Dixie alley, City
2463								Travler Park				
" 30 1950								Lot 274, Park Creek Drive				
2590												
" 26 1950								Lot 22, Besson St. also Personal Prop.				
2595												
" 31 1950								major part Lot 60, Grove Rd. City				
2690												
Feb 1 1950								Part Lot 61, White Horse Rd.				
2658								East Lynne addition, Butler Sp.				
" 1 1950								Lots 310, 311 + 312, Laurens Ave.				
2691								Spgs. Sp. Less parts sold				
" 1 1950								10 acres cor. W. H. + Raines ave.				

INDIRECT or MORTGAGEE Index to Real Estate Mortgages — Greenville County, S. C.

REG. U. S. PAT. OFFICE *Chas. McCall* County Indexes Since 1888 An Identifying Trade Mark

To locate names, open at SURNAME INITIAL TAB and refer to Buff Sub-index sheet for page reference.

Cott Family Name Index No. 1-3

FILE NUMBER DATE OF RECORD	MORTGAGEES FAMILY NAMES	GIVEN NAMES ABCDEFGHIJ	GIVEN NAMES JKLMNO	GIVEN NAMES PQRSTUVWXYZ	MORTGAGORS	BOOK	PAGE	Amount	BRIEF DESCRIPTION, LOCATION, ETC. (Not Warranted)
2831 Feb. 2-1950	Fidelity	Federal	L. & L. Asin.		Floyd Ellis	449	249	1025 ⁰⁰	Hantt Sp. tract 48 Oakvale Farms
2943 " 3-1950	"	"	" " "		George W. Albright	449	276	10,000 ⁰⁰	Lot Carroll St. City Chick Spys. Sp.
2943 " 3-1950	"	"	" " "		James Smith	449	279	10,500 ⁰⁰	Lot 1, Eva J. Smith Prop. East Highland Estates
2943 " 3-1950	"	"	" " "		William Earl Dean, et al	449	282	4500 ⁰⁰	Lot 11, Bib. J. Carolina Ave. Sec. 5 Road, Paris mt. Sp.
2943 " 3-1950	"	"	" " "		J. R. Grogan	449	285	6300 ⁰⁰	1.25 acres New Buncastle Park, also Personal Prop.
2919 " 3-1950	"	"	" " "		Arthur Chambers	449	299	8000 ⁰⁰	Lot 114, Du Pont Dr., Inglewood Heights, also Personal Prop.
2919 " 3-1950	"	"	" " "		J. J. Limbaugh, et al	449	303	9800 ⁰⁰	Lot 33 Berkeley Ave. Franklin Sauci also Personal Prop.
2882 " 3-1950	"	"	" " "		Elton E. Lancaster, et al	449	319	6500 ⁰⁰	Lot 2, Darlington Ave. Dana City
3024 " 4-1950	"	"	" " "		Caroline Brock, et al	449	356	5500 ⁰⁰	Greater Part Lot 2, Jones Ave.
3040 " 4-1950	"	"	" " "		Mollie Ridgway Mullikin	449	359	900 ⁰⁰	Lot 59, Anderson Road
3014 " 4-1950	"	"	" " "		D. N. Patterson	449	362	1000 ⁰⁰	Lot 4, Judson Road, Grille Sp.
3040 " 4-1950	"	"	" " "		J. W. Wilson	449	365	3000 ⁰⁰	Lot 87, Melville Ave. City Judson Mills Village
3086 " 6-1950	"	"	" " "		Margie Woodruff	449	433	1575 ⁰⁰	Lot 65, Fifth Ave. Sec. 1,
3065 " 6-1950	"	"	" " "		L. L. James	449	436	2050 ⁰⁰	Lot 59, Virginia Ave. Highland Glenview Heights
3070 " 6-1950	"	"	" " "		John M. Chapman	449	439	4500 ⁰⁰	Lot 18, Eastview Drive, Woodland
3152 " 6-1950	"	"	" " "		Eugene Broadus Brannon	449	442	2000 ⁰⁰	Part Lots 9 + 10 Mills Ave. Estn.

INDIRECT or MORTGAGEE Index to Real Estate Mortgages — Greenville County, S. C.

Cott Family Name Index No. 1-S

To locate names, open at SURNAME INITIAL TAB and refer to Buff Sub-Index sheet for page reference.

Made by The Cott Index Company, Columbus, Ohio
Sold by Walker, Evans & Cogswell Co., Charleston, S. C.

(6)

FILE NUMBER	MORTGAGEES FAMILY NAMES	GIVEN NAMES ABCDEFGH	GIVEN NAMES IJKLMNO	GIVEN NAMES PQRSTUVWXYZ	MORTGAGORS	BOOK	PAGE	Amount	BRIEF DESCRIPTION, LOCATION, ETC. (Not Warranted)
3138 Feb. 6. 1950	Fidelity	Federal	E. & L. Assn.		Jesse H. Mull	449	445	1200	Rt. + Jessa ave. Highland Subd. Lot 5 Blk. 6, cor. Gasley Bridge
3222 " 7-1950	"	"	"	"	Brual Thomas, et al	449	451	2500	Lot Old Augusta Rd. City
3222 " 7-1950	"	"	"	"	Eva M. Gregor	449	454	700	Rd. + Arch St. Greenville Sp. Lot 10 + Part Lot 12 Pendleton
3285 " 8-1950	"	"	"	"	George Coleman	449	518	3200	Lot 11, Hill St. Greenville Sp.
3290 " 8-1950	"	"	"	"	E. A. Burns	449	521	4000	Weights Lot 8, McHenry St. Elizabeth's
3302 " 8-1950	"	"	"	"	Claude Abbott, jr. et al	449	530	2000	Gene, Grove Sp. Western part Lot 32, Sunny
3372 " 8-1950	"	"	"	"	John J. Douglas, et al	449	533	4500	Lots 8 + 9 Blk. 2 Pearl ave. East Stone ave. Bu-Pass City
3273 " 8-1950	"	"	"	"	J. Ansel Putnam	449	536	2750	Lot between East Park' ave. Pleasant Valley
3390 " 9-1950	"	"	"	"	Marion J. Fortune	449	545	6900	Lot 27 Pleasant Ridge ave. University Park City
3419 " 9-1950	"	"	"	"	H. L. Mungo, et al	450	16	5000	Lot 10, Super Hwy. 29, Atwood St.
3419 " 9-1950	"	"	"	"	H. E. Holland	450	28	1000	Part Lot 8, cor. Park ave. + Hilton St. City
3620 " 11-1950	"	"	"	"	J. L. Keon	450	130	5500	Part Lots 28 + 30, Blk. B, Lot 4, Judson Rd. Greenville Sp.
3620 " 11-1950	"	"	"	"	D. N. Patterson	450	133	1325	
3884 " 16-1950	"	"	"	"	L. H. Kelly, Jr. et al	452	208	3750	Part Lot 58, McKay St. City Ave. - West Stone ave. +
3884 " 16-1950	"	"	"	"	H. H. Forrest, et al	452	211	2000	Part Lot 20 Hedgewood
3941 " 16-1950	"	"	"	"	Eldredge M. Cashey	452	232	7800	Kanawha Subd. also several Lot 12, Blk. X, Kureton St.

INDIRECT or MORTGAGEE Index to Real Estate Mortgages - Greenville County, S. C.

(2)

REG. U. S. PAT. OFFICE *Chambers* County Indexes Since 1888 An Identifying Trade Mark

To locate names, open at SURNAME INITIAL TAB and refer to Buff Sub-Index sheet for page reference.

Cott Family Name Index No. 1-S

FILE NUMBER DATE OF RECORD	MORTGAGEES FAMILY NAMES	GIVEN NAMES ABCDEFGHIJ	GIVEN NAMES JKLMNO	GIVEN NAMES PQRSTUVWXYZ	MORTGAGORS	BOOK	PAGE	Amount	BRIEF DESCRIPTION, LOCATION, ETC. (Not Warranted)
4026 Feb 17-1950	Fidelity	Federal	S. & L. Assoc.		J. K. Moody	450	344	2300	27 1/2 acres Bates Sp.
4050 " 17-1950	"	"	"	"	J. L. Lutch	450	347	3350	Judson's mills Steage Lot 9 Blk. 3 Second ave.
4050 " 17-1950	"	"	"	"	R. E. Shoaf, etal	450	350	3000	Mtn. Park, Chick Spgs. Sp. Lot 13 Piney mt. Piney
4050 " 17-1950	"	"	"	"	Miles R. Busbee, etal	450	353	4000	Chick Spgs. Sp. Lots 92 & 93 Shadow Land
4025 " 17-1950	"	"	"	"	Helen B. Burrell, etal	450	356	2100	Lot 2, Bearden ave Greer Park, Chick Spgs. Sp.
4152 " 17-1950	"	"	"	"	J. D. Link	450	359	4000	Lot 11 Link St. Piedmont, City View.
4188 " 18-1950	"	"	"	"	Jimmie Earl Mason	450	461	1500	Lots 8 & 10, Smith St. White
4211 " 18-1950	"	"	"	"	Ralph L. Nimmons, etal	450	464	3000	Slater Prop. Lot 6 = 0.87 acres E. h.
4232 " 18-1950	"	"	"	"	R. F. Gambill	450	467	6500	Arvida bldg. Coentry bldg. etal Lot 130 + major part Lot 131
4232 " 18-1950	"	"	"	"	George Edward Williams, etal	450	470	4500	Russell Ave. + Laurel St. Greater part Lot 3-21 cov.
4232 " 18-1950	"	"	"	"	Bilda Estelle Biggers	450	473	3300	Lot 8, Dixie St. Grille Sp. ave. Grille Sp.
4237 " 18-1950	"	"	"	"	J. Clyde Burgess	450	476	2500	Prop. Lot 3, Blk. A, Clemson
4291 " 20-1950	"	"	"	"	Bonnie M. Norris, etal	450	522	6000	Prop. Lot 7 + 1/2 Lot 8 S. B. Briggs
4291 " 20-1950	"	"	"	"	Blara Collins Ashmore	450	525	3300	Chick Spgs. Sp. 4.10 acres St. Mark Road
4291 " 20-1950	"	"	"	"	James S. Vanadore, etal	450	528	2500	Road, Wantt Sp. Tract 3 Stanton Bridge,
4291 " 20-1950	"	"	"	"	Hazel A. Gross	450	533	5000	Drive, Laurens Park. Lot 121 cov. Oxford St. + Sustant,

INDIRECT or MORTGAGEE Index to Real Estate Mortgages — Greenville County, S. C.

Cott Family Name Index No. 1-S

To locate names, open at SURNAME INITIAL TAB and refer to Buff Sub-Index sheet for page reference.

Made by The Cott Index Company, Columbus, Ohio
Sold by Walker, Evans & Cogswell Co., Charleston, S. C.

(4)

FILE NUMBER	MORTGAGEES	GIVEN NAMES	GIVEN NAMES	GIVEN NAMES	MORTGAGORS	BOOK	PAGE	Amount	BRIEF DESCRIPTION, LOCATION, ETC.
DATE OF RECORD	FAMILY NAMES	ABCDEFGH	IJKLMNO	PQRSTUVWXYZ					(Not Warranted)
4849 Feb 20 1950	Fidelity	Federal	B. & S. Arvin		George H. Valentine, jr	451	39	6500	Lot Mountain Creek Road
4413 " 21 1950	"	"	"	"	Clarence B. Jones	451	48	1500	Lehigh Spgs. Sp. 1.8 acs. Old Ruttyard rd.
4413 " 21 1950	"	"	"	"	A. W. Brewer	451	51	1100	Hills. Lot 54, Kent Lane, Vista
4505 " 22 1950	"	"	"	"	A. H. Mayhew	451	75	4800	Also Personal Prop. Lots 7+8, Ridgeway ave.
4461 " 22 1950	"	"	"	"	Ernestine Ferguson	451	105	2000	Weights #1. Lot 49, minor ave Nicholston
4516 " 22 1950	"	"	"	"	J. M. Shelnett	451	102	5700	10.33 acs. O'Neal Sp. Park, Gantt Sp.
4498 " 22 1950	"	"	"	"	Lloyd B. Pepper	451	108	3500	Lot 90, Crosby Circle, Paramount
4498 " 22 1950	"	"	"	"	Lillie B. Batterfield	451	111	1000	a Private. Al. Gantt Sp. Lot 3, ed. Anderson Park
4498 " 22 1950	"	"	"	"	B. R. Jones	451	114	5000	Claremont Ridge, Paris mt. Sp. Lot 6, A. Pinesy mt. rd.
4665 " 23 1950	"	"	"	"	R. S. Berry	451	188	2350	Tracts 2, 3, 24, 25 & 26 Oakvale Farm, Gantt Sp.
4665 " 23 1950	"	"	"	"	H. E. Hembree	451	191	3500	Valley, City. Lot 2 1/2, Pranner ave Pleasant
4665 " 23 1950	"	"	"	"	"	451	194	3500	East Lynn Addition Lot 115, Sycamore, Drive
4708 " 24 1950	"	"	"	"	A. Miller Michell	451	215	5000	Weights, Butler Sp. also Pleasant Lot 37, Princeton ave. College
4710 " 24 1950	"	"	"	"	Nelle G. Milbanks	451	248	3400	Lot 7, 15, Russell ave. City City View.
4710 " 24 1950	"	"	"	"	Troy Craig, esq.	451	245	2200	Lots 147 & 148, Fletcher St. back, Gantt Sp.
4710 " 24 1950	"	"	"	"	E. H. Bryant	451	242	1500	Tract 4 = 5.97 acs. Marwood

INDIRECT or MORTGAGEE Index to Real Estate Mortgages — Greenville County, S. C.

(2)

REG. U. S. PAT. OFFICE *Chas. McCall* County Indexes Since 1888 An Identifying Trade Mark

To locate names, open at SURNAME INITIAL TAB and refer to Buff Sub-Index sheet for page reference.

Cott Family Name Index No. 1-5

FILE NUMBER DATE OF RECORD	MORTGAGEES FAMILY NAMES	GIVEN NAMES ABCDEFGHIJ	GIVEN NAMES JKLMNO	GIVEN NAMES PQRSTUVWXYZ	MORTGAGORS	BOOK	PAGE	Amount	BRIEF DESCRIPTION, LOCATION, ETC. (Not Warranted)
4761 Feb. 25-1950	Fidelity	Federal	B. & L. Univ.		J. Frank Chandler	451	287	3300	St. City. Lots 98, 99 & 4; Lot 97, Derrall Hossville Heights.
4912 " 27-1950	"	"	"	"	Geneva Deese	451	315	3500	Lot 12, Blk. J, Spruce St. Also Personal Prop.
4888 " 27-1950	"	"	"	"	Grady Ansel Hawkins	451	301	600	Lot 5, Cleland St. City
4889 " 27-1950	"	"	"	"	"	451	305	5000	Lot 5, " "
5011 " 28-1950	"	"	"	"	John D. Vann, Jr. et al	451	393	7500	Lot 37, Blk. B, Jindal ave. City.
5011 " 28-1950	"	"	"	"	J. H. Henderson	451	396	1500	2 Lots Casey St.
5006 " 28-1950	"	"	"	"	Alma Stover Staldrup	451	390	5000	Lot 91, Holmes Drive, City. Heights, Grant Sp. also Personal Prop.
5232 Mch. 2-1950	"	"	"	"	John M. Chapman	451	445	6700	Lot 18, Eastview Drive, Blairview ave. Greenville Sp.
5216 " 2-1950	"	"	"	"	Ruth Taylor Griffin	451	489	2100	Part Lot 4, Washington, 10+ Krone St, also Personal Prop.
5280 " 3-1950	"	"	"	"	Jack L. Stannicutt	451	525	5950	Lot 28, Cor. Franklin Road
5281 " 1950	"	"	"	"	Nills S. Cooper	452	19	2000	Lot Cedar Lane Rd. Greenville Sp. Judson Mills Village,
5292 " 1950	"	"	"	"	L. R. Timmer, Jr.	452	22	1200	Lot 102, Sixth St, Sec. 6,
5292 " 1950	"	"	"	"	James F. Simmons	452	13	5500	Lot 5, White Oak Way City, mills village #2,
5308 " 1950	"	"	"	"	R. G. Moreland	451	508	1500	Lot 2, Blk. H, 8th Ave. Judson Pleasant Valley,
5292 " 1950	"	"	"	"	E. R. Griffin	452	16	3750	Lot 40, Pleasant Ridge ave, Ave. Riverside,
5431 " 4-1950	"	"	"	"	A. L. Martin	452	95	4000	Lots 12 & 13, Blk. P, Highland

INDIRECT or MORTGAGEE Index to Real Estate Mortgages — Greenville County, S. C.

Cott Family Name Index No. 1-S

To locate names, open at SURNAME INITIAL TAB and refer to Buff Sub-Index sheet for page reference.

Made by The Cott Index Company, Columbus, Ohio
Sold by Walker, Evans & Cogswell Co., Charleston, S. C.

(d)

FILE NUMBER	MORTGAGEES FAMILY NAMES	GIVEN NAMES ABCDEFGHIJ	GIVEN NAMES JKLMNO	GIVEN NAMES PQRSTUVWXYZ	MORTGAGORS	BOOK	PAGE	Amount	BRIEF DESCRIPTION, LOCATION, ETC. (Not Warranted)
DATE OF RECORD									
5438	Fidelity	Federal S + L Assn	" " "	" " "	J. B. Nalley	452	83	4000	McCullough Heights
Mar 4-1950									Lot 30, Franklin Road
5438									
" 1950		"	"	"	" " "	452	80	4000	Lot 29, " "
5431									Grille Sp.
" 1950		"	"	"	John S. Mc Kee, etal	452	86	3350	Part Lot 18, Anderson St.
5431					etal				Camilla Park #4, Grille Sp.
" 1950		"	"	"	Lennie L. Hammond	452	92	3000	Lot 133, Earley Bridge Rd.
5431									Terrace Woodside Circle
" 1950		"	"	"	W. B. Dudd	452	89	1000	Part Lots 88 + 89, Rauldell,
5646									bluish spgs. sp.
" 7-1950		"	"	"	L. M. Strickland	452	299	1600	Lot 3, Bearden ave. Green
5645									"Arlington Heights" 1
" 7-1950		"	"	"	Paul R. Payne	452	302	1500	Lot 37, Perry Ave.
5716									Road, Grille Sp.
" 8-1950		"	"	"	Paul H. Justice, etal	452	329	5000	Lot 9 + Part Lot 10 Franklin
5708									city.
" 8-1950		"	"	"	J. Earle Fiddle	452	347	1550	Lot cov. David + Stall St
5825									Sp.
" 9-1950		"	"	"	Furman E. Scott	452	418	4200	Lot 15, Assembly St. Grille
5833									county Rd. Vista Hills
" 9-1950		"	"	"	Ray Brewer, etal	452	421	3200	Lot 50 cov. Heat Lane + ac,
5897									Pleasant Valley
" 10-1950		"	"	"	Margaret B. Blabley	452	431	5500	Lot 38 Pleasant Ridge ave.
5868									Lumbar mill.
" 10-1950		"	"	"	Mary Bridget Mauldin	452	473	3000	Lot 70 Sec. 2 Blake St.
5865									St Mirren, Ave.
" 10-1950		"	"	"	R. H. Mc Dowell, etal	452	476	2000	Part Lot 24 Sec. 3 Sempsey
5910									Bridge Rd. Grille Sp.
" 10-1950		"	"	"	Beatrice Phillips Clark	452	479	2500	Lots 6 through 15, Old Dunham
6016									St Grille Sp.
" 11-1950		"	"	"	Edgar R. Finley, etal	452	530	4000	Lot 10 cov. Texas Ave + Carolina

INDIRECT or MORTGAGEE Index to Real Estate Mortgages — Greenville County, S. C.

(Jr)

REG. U. S. PAT. OFFICE *Chas. McCall* County Indexes Since 1888 An Identifying Trade Mark

To locate names, open at SURNAME INITIAL TAB and refer to Buff Sub-Index sheet for page reference.

Cott Family Name Index No. 1-S

FILE NUMBER DATE OF RECORD	MORTGAGEES FAMILY NAMES	GIVEN NAMES ABCDEFGHIH	GIVEN NAMES IJKLMNO	GIVEN NAMES PQRSTUVWXYZ	MORTGAGORS	BOOK	PAGE	Amount	BRIEF DESCRIPTION, LOCATION, ETC. (Not Warranted)
6128 Mar 12-1950	Fidelity	Federal	S. & L.	Assn.	Frances H. Haynie	453	26	3500 ⁰⁰	Lot 3, Laurens Rd. Butler ^{Sp.} Park Hill Subd.
6128 Mar 13-1950	"	"	"	"	C. O. Stevenson	453	29	1600 ⁰⁰	Lot 26, Aberdeen Ave.
6124 Mar 13-1950	"	"	"	"	M. G. Proffitt, et al	453	32	15,000 ⁰⁰	Lots 56-63, Inclusive, Part Lots 64, 65, 66 + 67, Brookside Way.
" " "	"	"	"	"	" " " " "	453	32	15,000 ⁰⁰	Marshall Forest, Oaklawn Subd.
6124 Mar 13-1950	"	"	"	"	J. W. Learner	453	35	1400 ⁰⁰	Lots 22 + 23, Florence Ave.
6382 " 15-1950	"	"	"	"	B. A. Helms, et al	453	152	6750 ⁰⁰	Lot 3 Carey St. City.
" "	"	"	"	"	Helen Webb Robbins	453	155	4300 ⁰⁰	Drine, City. Lot 7 West Tallulah
6344 " " "	"	"	"	"	Ralph L. Powell	453	158	15,000 ⁰⁰	map 3 on Plat Stone Lake. Part Lot 1, West Stone Ave.
6592 " 17-1950	"	"	"	"	William Earl Dean, et al	453	225	6700 ⁰⁰	East Highway Est. also Memorial Hwy. Lot 11, Blk. D, Carolina Ave. Sec. 5.
6569 " 17-1950	"	"	"	"	Harriett Howell Stringfellow	453	275	4000 ⁰⁰	Lot 4, Lorraine Drive City.
6524 " 17-1950	"	"	"	"	David J. Hembree	453	278	1250 ⁰⁰	Quidson mill Village. Lot 65, Eleventh St. Sec. 5.
6524 " 17-1950	"	"	"	"	Mrs. Marie C. Hairston	453	281	2000 ⁰⁰	Lot 2, Bates St.
6622 " 18-1950	"	"	"	"	William Thomas Jordan, et al	453	342	4000 ⁰⁰	"Garrison Heights" Gantt Sp. Lot 24, Eastview Drive
6622 " 18-1950	"	"	"	"	Walter A. Chandler	453	345	3500 ⁰⁰	Lot 9 Blk. A, Coleman Ave. Gill's Sp.
6622 " 18-1950	"	"	"	"	Lloyd J. Stapler, et al	453	348	4000 ⁰⁰	Lot Manley St. City.
6622 " 18-1950	"	"	"	"	" " " " "	453	351	8000 ⁰⁰	Lot 5 = 1.66 acres Parrott Sp.

INDIRECT or MORTGAGEE Index to Real Estate Mortgages — Greenville County, S. C.

Cott Family Name Index No. 1-S

To locate names, open at SURNAME INITIAL TAB and refer to Buff Sub-Index sheet for page reference.

Made by The Cott Index Company, Columbus, Ohio
Sold by Walker, Evans & Cogswell Co., Charleston, S. C.

(X)

FILE NUMBER	MORTGAGEES FAMILY NAMES	GIVEN NAMES ABCDEFGH	GIVEN NAMES IJKLMNO	GIVEN NAMES PQRSTUVWXYZ	MORTGAGORS	BOOK	PAGE	Amount	BRIEF DESCRIPTION, LOCATION, ETC. (Not Warranted)
DATE OF RECORD									
6766									
Mar 20-1950	Fidelity	Federal	S. & L.	Assn.	W. C. Norton	453	378	4300	Lot 5, Pinckney St. City
6913									Sec 2. Fresh meadow Farms
" 21-1950	"	"	"	"	Artie R. Barton	453	455	2000	Lots 4 & 5, Pine Ridge Drive, Bantle Tp.
6913									
" 21-1950	"	"	"	"	Rufus Eubanks	453	458	1200	Tract 35, Oakvale Farms,
6913									Fresh Meadow Farms.
" 21-1950	"	"	"	"	H. L. Dickerson, etal	453	461	3500	Lot 26, High Valley Boulevard,
6913									
" 21-1950	"	"	"	"	Isaac B. Newman	453	464	4750	Lot White Horse Rd. Gille Tp
6960									Judson miller Village.
" 22-1950	"	"	"	"	J. J. Futch	454	10	2000	Lot 9 Bleed ave. Blk. 3
7086									#2 to Forest Hills.
" 23-1950	"	"	"	"	William Powell Thomas	454	33	10,000	Lot 10, Forest View Drive Add.
7082									
" " 1950	"	"	"	"	Oscar D. Landing, etal	454	79	14400	Lot Summit Drive City
7082									P. Hall Prop. Chick spig. Tp.
" " 1950	"	"	"	"	J. L. Hall	454	82	4500	Tract 3 & part tract 2 Marion
9082									Traveler Park
" " 1950	"	"	"	"	Gerothy W. Jolly	454	85	9000	Lot 266 Park Creek Drive
7267									Blinn Grove Park.
" 24-1950	"	"	"	"	H. L. Malone	454	98	4000	Lot 50 Underwood ave.
7236									Lumens Road, Butler Tp.
" 24-1950	"	"	"	"	E. A. McDonald	454	154	4000	Tract 3 & strip off tract 4,
7236									
" 24-1950	"	"	"	"	Menrol J. Taylor	454	157	4000	Lot 23, Briarcliff Drive City
7295									Butler Tp.
" 25-1950	"	"	"	"	Golden Allen, etal	454	195	3000	Lot 1, Res 7, Allen Prop.
7304									Pine St. Kille Tp.
" 25-1950	"	"	"	"	A. J. Edwards	454	198	3000	Lot 31, box Rogers Ave &
7578									& 9th Ave, Judson #2 Village.
" 28-1950	"	"	"	"	James O'Dell Merritt	454	350	3000	Lot 7, Blk. D, box Gordon St.

INDIRECT or MORTGAGEE Index to Real Estate Mortgages — Greenville County, S. C.

(L)

REG. U. S. PAT. OFFICE *Chas. McCall* County Indexes Since 1888 An Identifying Trade Mark

To locate names, open at SURNAME INITIAL TAB and refer to Buff Sub-Index sheet for page reference.

Cott Family Name Index No. 1-S

FILE NUMBER	MORTGAGEES	GIVEN NAMES	GIVEN NAMES	GIVEN NAMES	MORTGAGORS	BOOK	PAGE	Amount	BRIEF DESCRIPTION, LOCATION, ETC.
DATE OF RECORD	FAMILY NAMES	ABCDEFGH	IJKLMNO	PQRSTUVWXYZ					(Not Warranted)
7533 Mar 28-1950	Fidelity	Fed. S.	L. Ass'n		Vera F. Turner, et al.	454	335	1500 ⁰⁰	Lot 23, "Saw Louie Highland" Hwy. Chick Spg. Sp.
7604 " 28-1950	"	"	"	"	L. D. Ford, et al.	454	338	1500 ⁰⁰	Lot 18 + 1/2 Lot 17, Kiville Green
7533 " 28-1950	"	"	"	"	J. Bruce Heatham, et al.	454	347	18,000 ⁰⁰	Main St. Northgate Subd. Lot 7 + Part Lot 8, Blk. G. North
7578 " 28-1950	"	"	"	"	Maggie E. Holcombe	454	341	10,500 ⁰⁰	2, Judson Mills Village Lot 11, Cor 6th St. + 3rd Ave. Sec.
7578 " 28-1950	"	"	"	"	C. B. Keenan, Trustee	454	328	4000 ⁰⁰	Lot 29, Selma St. Kiville Sp. Sec 5, East Highlands Estates.
7578 " 28-1950	"	"	"	"	Annie Lee Jones Sullivan	454	344	5000 ⁰⁰	Lot 10, Blk. I Carolina Ave., Woodville Heights.
7562 " 28-1950	"	"	"	"	Grover P. Poole	454	331	2800 ⁰⁰	Lot 22, Blk. G. Alice St., Judson Mills Village
7702 " 29-1950	"	"	"	"	Lillian S. Staldrop	454	364	2500 ⁰⁰	Lot 29 4 th Ave. Blk. 2, St. Judson Mills #2 Village
7631 " 29-1950	"	"	"	"	Homer A. Underwood	454	367	2200 ⁰⁰	Lot 3 Blk. G. cor. 8 th Ave. + 20 th Hilldale Drive.
7702 " 29-1950	"	"	"	"	J. L. Green, et al.	454	370	3500 ⁰⁰	Lot 3 cor. Parker Rd. + Spgs. Sp.
7805 " 30-1950	"	"	"	"	Bulah Loftis	454	422	1350 ⁰⁰	Lot 10, Green St. Chick Shannon Street
7741 " 30-1950	"	"	"	"	Harrison J. Stone, et al.	454	425	2700 ⁰⁰	Hilltop Dr. + Brookview level, Lot 46 + Part Lots 47 + 48
7805 " " "	"	"	"	"	Elizabeth B. Arrington	454	428	1200 ⁰⁰	Bramlett Farms, compare R. Butler Sp. Part tract 8 = 4 acres, B. G.
7887 " 31-1950	"	"	"	"	Mildred B. Watkins	454	480	5250 ⁰⁰	Shatkins of L. Paris mt. Sp. Part tract 4 = 2 acres
"	"	"	"	"	Martha Farrell Campbell	454	483	1800 ⁰⁰	strip cor. Buncombe Rd. + Brockman, Part Lot 10, Blk. A. less small
7821 " " "	"	"	"	"	Ben L. Thornton	454	486	4000 ⁰⁰	Lot 22 Aberdeen Ave.

INDIRECT or MORTGAGEE Index to Real Estate Mortgages — Greenville County, S. C.

Cott Family Name Index No. 1-S

To locate names, open at SURNAME INITIAL TAB and refer to Buff Sub-Index sheet for page reference.

Made by The Cott Index Company, Columbus, Ohio
Sold by Walker, Evans & Cogswell Co., Charleston, S. C.

(M)

FILE NUMBER	MORTGAGEES	GIVEN NAMES	GIVEN NAMES	GIVEN NAMES	MORTGAGORS	BOOK	PAGE	Amount	BRIEF DESCRIPTION, LOCATION, ETC.
DATE OF RECORD	FAMILY NAMES	ABCDEFGH	IJKLMNO	PQRSTUVWXYZ					(Not Warranted)
7887 Mch 31 1950	Fidelity	Federal	S. + L.	Passin	James A. Howard	454	489	7000	St. Gall, which Spgs. Sp Lot 1, cor. Buncombe + Pine
7821	"	"	"	"	James R. Nash	454	492	1800	Mills Village # 6 Lot 27 E St. Judson,
7889	"	"	"	"	J. H. Pitts	454	495	3000	Grille Sp. Lot 52, Springside St.
7974 Apr. 6 1950	"	"	"	"	Ethel O Bradshaw	454	541	1800	Lot 59 Corner St. City View
7974	"	"	"	"	A. J. McKinney	454	544	4000	Sani's Sausi.
1 1950	"	"	"	"	Arthur R. Hamilton	455	37	12500	Lots 100 + 101, Mcmahon Drive
8049	"	"	"	"	Joseph M. Aiken, etal	455	40	5100	Lot 15, Sec. 2, East Galle St. City Lawner St. City.
3 1950	"	"	"	"	Edgar R. Finley, etal	455	51	16500	Part Lot 25, cor. Ashley ave + Chestnut St. - also Personal Prop.
8049	"	"	"	"	A. W. Sizemore, etal	455	85	2250	Lot 10 cor. Texas ave. + new city.
3 1950	"	"	"	"	Beatrice Cox Henderson	455	88	3000	Lot 1, Old Anderson Rd. Hanson St. Fair Heights, City
8083	"	"	"	"	Thomas D. Link	455	91	4500	Lot 12, Blk. B, cor. Dakota ave + + Cherry St. Grille Spgs. Sp.
3 1950	"	"	"	"	George B. Cleveland	455	183	2000	Part Lots 6, 7 + 8, cor. Elm Drive Lot Rhett St. City.
8129	"	"	"	"	J. E. Lipscomb, Sr.	455	180	3400	Lot 3, Cinnamon St. Hard City
4 1950	"	"	"	"	A. L. Hammond	455	296	3000	Lot 3, Heights. Lot 55, Dixie ave. Dixie
8182	"	"	"	"	E. L. Weston	455	299	2250	Lot 10, Blk. 2 Pearl ave. City + Robinson St. Grille Sp.
4 1950	"	"	"	"	Helen A. Cavalario	455	302	5000	northern part Lot 27, cor. Craft
8317	"	"	"	"					
5 1950	"	"	"	"					
8303	"	"	"	"					
5 1950	"	"	"	"					
8476	"	"	"	"					
7 1950	"	"	"	"					
8476	"	"	"	"					
7 1950	"	"	"	"					
8477	"	"	"	"					
7 1950	"	"	"	"					

INDIRECT or MORTGAGEE Index to Real Estate Mortgages — Greenville County, S. C.

(70)

REG. U. S. PAT. OFFICE *Chas. McCall* County Indexes Since 1888 An Identifying Trade Mark

To locate names, open at SURNAME INITIAL TAB and refer to Buff Sub-Index sheet for page reference.

Cott Family Name Index No. 1-S

FILE NUMBER DATE OF RECORD	MORTGAGEES FAMILY NAMES	GIVEN NAMES ABCDEFGHIJ	GIVEN NAMES JKLMNO	GIVEN NAMES PQRSTUVWXYZ	MORTGAGORS	BOOK	PAGE	Amount	BRIEF DESCRIPTION, LOCATION, ETC. (Not Warranted)
8493 Apr. 7 1950	Fidelity	Federal	S. + L.	Asin.	Alma Stever Waldrop	455	305	4500	Lot 57, Bevanne St. City. Pleasant Valley.
8576 " 8 1950	"	"	"	"	Jack H. Cross, et al	455	349	2850	Lot 168 Potomac Ave., Ave. City
8576 " 8 1950	"	"	"	"	Mary Bolt Cole	455	352	900	Lot 13, Sec. E. West Stone North Sunset Hills.
8526 " 8 1950	"	"	"	"	John J. Walker	455	355	7500	Lot 9, Paris Mtn Road Mt. Sp. also Personal Prop.
8524 " 8 1950	"	"	"	"	Esther Bides Jones, et al	455	359	8400	Lot 6 A Piney Mtn Rd - Paris Hights, Grant Sp. also Personal Prop.
8579 " 8 1950	"	"	"	"	Mary L. Jordan, et al	455	363	6500	Lot 24, Eastview Dr. Blarview N. Railway, which Spgs Sp.
8599 " 10 1950	"	"	"	"	Morris Neff, et al	455	409	3400	Lot cor. Seiper Hwy. 29 + P., Ave. Parkvale.
8643 " 10 1950	"	"	"	"	G. M. Moisson, Sr.	455	412	6000	Lot 11 Blk. 1 Sec. B. Westview St. Woodville Hights.
8740 " 11 1950	"	"	"	"	F. K. Davis	455	458	2000	Lots 4 + 5, Sec. D. Spence Hills Sp.
8807 " 12 1950	"	"	"	"	Leona O. Springfield	455	506	1500	Part Lot 30, Helene Rd., Ave. Ward 2, City.
8807 " 12 1950	"	"	"	"	John L. Drake et al	455	509	5000	Major part Lot 18, East Stone Ave. Wren, which Spgs Sp.
8807 " 12 1950	"	"	"	"	Franklin Baptist Church	455	503	18000	Lot cor. Hubert St + Westmerland
8870 " 12 1950	"	"	"	"	R. Conway Alperson	455	500	3000	Lot Lloyd St. City. of Hampton Ave. E. 1/2.
8921 " 13 1950	"	"	"	"	Sam Zimmerman, Jr.	456	42	4500	Lot off Barton's ally, South Country Club Estate.
9041 " 14 1950	"	"	"	"	John M. Harper, Jr. et al	456	82	4500	Lot 42, Douglas Drive Sara Saul Hights.
9122 " 14 1950	"	"	"	"	Eugene E. Powers	456	123	1700	Part Lots 54 + 55 Sunshine Ave.

INDIRECT or MORTGAGEE Index to Real Estate Mortgages — Greenville County, S. C.

Cott Family Name Index No. 1-S

To locate names, open at SURNAME INITIAL TAB and refer to Buff Sub-Index sheet for page reference.

Made by The Cott Index Company, Columbus, Ohio
Sold by Walker, Evans & Cogswell Co., Charleston, S. C.

(0)

FILE NUMBER	MORTGAGEES FAMILY NAMES	GIVEN NAMES ABCDEFGHIJ	GIVEN NAMES KLMNOP	GIVEN NAMES QRSTUVWXYZ	MORTGAGORS	BOOK	PAGE	Amount	BRIEF DESCRIPTION, LOCATION, ETC. (Not Warranted)
DATE OF RECORD									
9041 Apr. 14 1950	Fidelity	Federal	S. & L. Assoc.		H. A. King	456	79	4000	Will. Lot 31, Mc Donald St. north
9100	"	"	"	"	J. R. Hogan	456	145	7500	1.25 acres, Paris mt. Sp.
9099	"	"	"	"	Harold Jones, et al	456	130	5500	Lot 11, S. Hwy 29 Grove Sp.
9214	"	"	"	"	Paul Lewis Burratt	456	157	2500	Lee Rd. White Sp. Sp.
15-1950	"	"	"	"	M. G. Proffitt, et al	456	160	8000	Lot cor. Super. 4, S. Hwy. 29 less strip, city.
9147	"	"	"	"	Huelan H. Modine	456	193	5500	Sec. 6, Parkville. ? Lot 12, Meyers Court.
15-1950	"	"	"	"	W. L. Gibson	456	289	5000	Rd. Gaunt Sp. ? Tract 2 - 1.26 acres, Piedmont
9363	"	"	"	"	Fred S. Brown	456	364	1500	Morgan Hill Addition. Part Lot 87, Langdon St.
18-1950	"	"	"	"	Philip O. Carr, et al	456	367	4500	Sec. 5, East Highlands Estate. Lot 12, Blk. of Carolina ave.
9538	"	"	"	"	W. B. Keenan, et al	458	116	3500	Knight St. East Lynne Addition. Lot 173 cor. Ridgeway Drive +
19-1950	"	"	"	"	James E. Hawkins	458	119	7500	37 acres, Paris mt. Sp. Rushwood Park, city.
9452	"	"	"	"	Theobald L. Tilman	458	122	4000	Paris mt. Sp. Lot 86, Rushwood Drive.
19-1950	"	"	"	"	Charles Z. Kope et al	458	125	6000	Tract 2, James H. Kope Prop. formerly Carolyn Ruth Mayr
9924	"	"	"	"	Carolyn M. Galloway	458	128	1500	Part Lot 54, Gordon St. Gaunt Sp.
21-1950	"	"	"	"	Edgar Gillespie	458	207	3300	Lot 4, Nash St. Gaunt Sp. Weights.
9924	"	"	"	"	Daniel J. Harbina	458	210	2400	Lot 53, Dixie Ave. Dixie.
21-1950	"	"	"	"					
10018	"	"	"	"					
22-1950	"	"	"	"					
10018	"	"	"	"					
22-1950	"	"	"	"					

INDIRECT or MORTGAGEE Index to Real Estate Mortgages — Greenville County, S. C.

REG. U. S. PAT. OFFICE *Chas. McCall* County Indexes Since 1888 An Identifying Trade Mark

To locate names, open at SURNAME INITIAL TAB and refer to Buff Sub-Index sheet for page reference.

Cott Family Name Index No. 1-5

FILE NUMBER DATE OF RECORD	MORTGAGEES FAMILY NAMES	GIVEN NAMES ABCDEFGHIJ	GIVEN NAMES JKLMNO	GIVEN NAMES PQRSTUVWXYZ	MORTGAGORS	BOOK	PAGE	Amount	BRIEF DESCRIPTION, LOCATION, ETC. (Not Warranted)
12409 Apr 22 1950	Fidelity	Federal	L. & L. Assin.		W. H. Wright	458	213	5500	17, Elizabeth St. Smith Prop. Butler Sp. Lots 8, 9, 10, 11, 12, 13, 14, 15 + Part Lot
9991 22 1950	"	"	"	"	Lila P. Kelly	458	216	4300	Whitehall St. City. Part Lots 9 + 10, Blk. A, Kanawha
10164 24 1950	"	"	"	"	Lillian J. Trammell	458	222	4000	Lot 17 Blk. E. Burton St., Guille Sp.
10104 24 1950	"	"	"	"	J. H. Bouchillon, Jr.	458	225	2500	Lot North Franklin Rd. Highland Terrace.
10230 25 1950	"	"	"	"	J. W. Cannon	458	337	4500	Lot 7, Blk. H. Townes St. Eastw. Pk. + City View St. Guille Sp.
10442 27 1950	"	"	"	"	Ailene L. Byers, etal	458	427	1500	Part Lots 22 + 23 cor. Parker, 00
10442 27 1950	"	"	"	"	Bruce H. Thomas, etal	458	430	3350	Lot Old Augusta Rd. City 00
10449 27 1950	"	"	"	"	H. Wallace Kings	458	433	4000	Lot Dakota Ave. City. Pleasant Valley
10569 28 1950	"	"	"	"	E. R. Griffin	458	489	3750	Lot 22.5, Potomac Ave Sp. Sp.
10496 28 1950	"	"	"	"	Norman K. Miles	458	492	2000	Lot Holly Rd. which Morrisville Heights.
10641 29 1950	"	"	"	"	Roy M. Prince	459	42	2500	Lot 10, Blk. H. Pine St. Mills Village.
" " "	"	"	"	"	Henry N. Jones	459	48	1750	Lot 98-5th St. Sec. 6. Jones North Hills Subd.
" " "	"	"	"	"	William L. Gregory, etal	459	45	7500	Lot 45, Sullivan Ave. Gantt Sp.
" " "	"	"	"	"	W. O. Turner, etal	459	39	1000	Lot 6, Baker Road, 00
10634 " " 1950	"	"	"	"	Thomas Henry Downer	459	57	1500	14.5 acres, Gantt Sp. North Park.
" " "	"	"	"	"	Lillie B. Rhysman	459	54	5000	Lot 30, North Main St., 00

INDIRECT or MORTGAGEE Index to Real Estate Mortgages - Greenville County, S. C.

Cott Family Name Index No. 1-S

To locate names, open at SURNAME INITIAL TAB and refer to Buff Sub-Index sheet for page reference.

Made by The Cott Index Company, Columbus, Ohio
Sold by Walker, Evans & Cogswell Co., Charleston, S. C.

(g)

FILE NUMBER	MORTGAGEES FAMILY NAMES	GIVEN NAMES ABCDEFGH	GIVEN NAMES IJKLMNO	GIVEN NAMES PQRSTUVWXYZ	MORTGAGORS	BOOK	PAGE	Amount	BRIEF DESCRIPTION, LOCATION, ETC. (Not Warranted)
10634 Apr. 29-1950	Fidelity	Fed. S. & L. Assn.			William S. Johnston ^{etal}	459	51	11,000	Water St. Highland Terrace, City Lots 1+2, Blk. K. Cor. Montclair
10643 " " 1950	"	"	"	"	Edna Campbell Davenport	458	537	6,500	view Heights, South Sp. also personal prop. Lot 30, Eastview Drive, Clear-
10722 May 1-1950	"	"	"	"	Analane C. Gibson	459	76	6,000	Lot 1, Oakview Drive, City
10777 " 2-1950	"	"	"	"	(Formerly Stephens S. Kelley) Stephens Kelley Hawkins	459	140	6,500	+ Forest View Drive Lot cov. Long View Terrace
10943 " 3-1950	"	"	"	"	Hendrix Pector	459	167	850	tion Heights Lot 31, Center St. June-
10858 " " 1950	"	"	"	"	Elbey C. Dockery	459	170	3,000	Part Lot 15, Green St are. + Eastlan are. personal prop.
10957 " " 1950	"	"	"	"	Betty Jo Smith Parker	459	163	4,100	Part Lot 11, Blk. C. Cor. Alta Vista
10912 " " 1950	"	"	"	"	William R. Walker	459	159	5,800	Part Chick Spgs. Sp. also personal prop. Lot 12, Link St. Piedmont
10978 " 4-1950	"	"	"	"	W. L. Charming	459	262	2,000	Green St. Chick Spgs. Sp. Lot cor. Piedmont Park Sp.
11061 " 4-1950	"	"	"	"	Mary Thylie Looper	459	265	4,000	St. Alta. Highland Terrace Lots 3+4 Blk. M, north main
11071 " 4-1950	"	"	"	"	P. B. Marchbank	459	268	77.50	2 Tracts Paris mt. Sp. Saus Sausi
11137 " 5-1950	"	"	"	"	E. B. Willis Jr.	459	315	4,000	Lot 114, Rutledge are.
11139 " " 1950	"	"	"	"	John H. Bagshaw ^{etal}	459	318	3,500	3 acres. Butler Sp. Sausi
11133 " " 1950	"	"	"	"	E. B. Willis, Jr.	459	312	4,000	Lot 115, Rutledge are. Saus + Sausi St. City.
11228 " 6-1950	"	"	"	"	Joseph M. Aiken, ^{etal}	459	372	5,900	Part Lot 25 cov. Ashley ave Hites City.
11228 " 6-1950	"	"	"	"	Nathan A. Ridgeway	459	375	5,000	Lot 50 Apton are. alt.

INDIRECT or MORTGAGEE Index to Real Estate Mortgages — Greenville County, S. C.

(R)

REG. U. S. PAT. OFFICE *Chas. McCall* County Indexes Since 1888 An Identifying Trade Mark

To locate names, open at SURNAME INITIAL TAB and refer to Buff Sub-Index sheet for page reference.

Cott Family Name Index No. 1-S

FILE NUMBER DATE OF RECORD	MORTGAGEES FAMILY NAMES	GIVEN NAMES ABCDEFGH	GIVEN NAMES IJKLMNO	GIVEN NAMES PQRSTUVWXYZ	MORTGAGORS	BOOK	PAGE	Amount	BRIEF DESCRIPTION, LOCATION, ETC. (Not Warranted)
11228 May 6 1950	Fidelity	Federal	B. & L. Aris		Joe Burns (K. J.)	459	378	900	Goille Sp. Lot Blenheim, Pleasant Valley
11165 6 1950	"	"	"	"	K. J. Holcombe, jr.	459	333	7300	Potomac Ave. + Long Hill St. Part Lots 245 + 246 cor.
11165 6 1950	"	"	"	"	"	459	341	1500	also Personal Prop. Ave. + Long Hill St. Pleasant Valley Part Lots 245 + 246 cor. Potomac
11332 8-1950	"	"	"	"	Estelle Alverson Foster	459	415	3500	Lot 1 Ruthersford St. City
11332 8-1950	"	"	"	"	J. Milton Ponder, etal	459	418	3200	Nilecrest Circle. Lot 18 + Part Lot 19
11332 8-1950	"	"	"	"	Werner Leon, etal	459	421	5500	St. Hillside Heights? Lot 19 + Part Lot 18 Circle
11269 8-1950	"	"	"	"	Marvin F. Turner, etal	459	433	6250	Rd. Grove Park, also Personal Prop. Lot 8 + Part Lot 7 Blk. E, Grove
11275 8-1950	"	"	"	"	Lila F. Barton	459	437	3850	Park, also Personal Prop. Lot 33, Davis St. Sans Souci
11412 9-1950	"	"	"	"	Hazel A. Gross	459	461	7900	St. + La Point Drive also Personal Prop Lot 121 Inagwena Park, cor Oxford
11476 10-1950	"	"	"	"	O. B. Bell	459	514	4500	St. West 2. City. Lot B. + Part Lot C, Danney
11476 11-1950	"	"	"	"	Alvin F. Batson	459	511	5800	Travellers Rest, Bates Sp. Part Lot 1, McAlhaney Rd.
11476 11-1950	"	"	"	"	Cathleen G. Rose, etal	459	508	3000	(Formerly Melrose Ave) Sidille Sp. Lot 17, Blk. A, Green Ave.
11524 11-1950	"	"	"	"	James H. Robinson, etal	459	499	4500	Country Club Est - Lot 43, Douglass Drive
11616 11-1950	"	"	"	"	Ernest H. Long	460	41	6900	Pleasant Valley. Lot 154, Potomac Ave.
11534 11-1950	"	"	"	"	J. P. Bell	460	32	5000	Kudemon Rd. Dixie Farms, South Sp. Tract 19 = 3.13 Acres Old
11557 11-1950	"	"	"	"	Mary McA. Apperson	460	29	10,000	Paris Mt Sp. 5.10 Acres, Davidson Rd.

INDIRECT or MORTGAGEE Index to Real Estate Mortgages — Greenville County, S. C.

Cott Family Name Index No. 1-S

To locate names, open at SURNAME INITIAL TAB and refer to Buff Sub-Index sheet for page reference.

Made by The Cott Index Company, Columbus, Ohio
Sold by Walker, Evans & Cogswell Co., Charleston, S. C.

(2)

FILE NUMBER	MORTGAGEE'S FAMILY NAMES	GIVEN NAMES ABCDEFGH	GIVEN NAMES IJKLMNO	GIVEN NAMES PQRSTUWXYZ	MORTGAGORS	BOOK	PAGE	Amount	BRIEF DESCRIPTION, LOCATION, ETC. (Not Warranted)
11627 May 11-1950	Fidelity	Fed.	S. & L. Assn.		Mary L. Baker, etal	460	61	2000 ⁰⁰	2 tracts, Gantt Tp.
11627 " " 1950	"	"	" " "		William J. Smith, etal	460	64	4000 ⁰⁰	Lot Louise Ave. near city Int in strip
11531 " " 1950	"	"	" " "		Roy Page	460	35	4500 ⁰⁰	Lots 4 + 5, State Hwy. 13, Pleasant Valley,
11616 " 11-1950	"	"	" " "		Ernest W. Long	460	45	1100 ⁰⁰	Lot 154, Potomac Ave.,
11638 " 12-1950	"	"	" " "		Robert L. Lewis	460	98	5000 ⁰⁰	Lot 62, Louise St. Hillville Tp. Butler Sp.
11638 " 12-1950	"	"	" " "		P. B. Rector	460	101	2800 ⁰⁰	Lot 3, Marchants Road, City,
11717 " 12-1950	"	"	" " "		Robert G. Chumblee	460	111	7700 ⁰⁰	Lot 7, Summitt Drive, near Lane, Cleveland Forest!
11715 " " 1950	"	"	" " "		Bernard M. Lipscomb	460	107	9000 ⁰⁰	Lot 106 + Part Lot 107, Wilder - Rd. Hillville Tp.
11644 " " 1950	"	"	" " "		William Carl Blackston	460	67	6400 ⁰⁰	Part Lots 5 + 7, White Horse, Tp.
11796 " 13-1950	"	"	" " "		Vincent A. Pruitt	460	170	9000 ⁰⁰	Lot 52 Blk. D Old Spthg Paris mt. Tp.
11796 " 13-1950	"	"	" " "		James B. Green, jr.	460	173	3500 ⁰⁰	Lots 3 + 4 Rason Drive Mill Rd.
11796 " 13-1950	"	"	" " "		Nellie B. Putnam	460	176	3600 ⁰⁰	Part Lot 2 Blk. A Parkins, Hills, Gantt Tp.
11910 " 16-1950	"	"	" " "		Charles Burnett Hunter	460	213	6500 ⁰⁰	Lot 83 Collinson Rd. Sylvan Camilla Park no. 2, Hillville Tp.
11989 " 16-1950	"	"	" " "		Roscoe G. Smith	460	235	6350 ⁰⁰	Lot 31 White Horse Road Ave. City.
11912 " 16-1950	"	"	" " "		Walter S. Griffin jr.	460	260	4500 ⁰⁰	Lot B, Map 3, West Stone
11987 " 16-1950	"	"	" " "		as cross of landliss's Cross of landliss, same	460	263	10,000 ⁰⁰	Lot 70 Oliver St. after West

INDIRECT or MORTGAGEE Index to Real Estate Mortgages — Greenville County, S. C.

(8)

REG. U. S. PAT. OFFICE *Chambliss* County Indexes Since 1888 An Identifying Trade Mark

To locate names, open at SURNAME INITIAL TAB and refer to Buff Sub-Index sheet for page reference.

Cott Family Name Index No. 1-S

FILE NUMBER DATE OF RECORD	MORTGAGEES FAMILY NAMES	GIVEN NAMES ABCDEFGHIJ	GIVEN NAMES JKLMNO	GIVEN NAMES PQRSTUVWXYZ	MORTGAGORS	BOOK	PAGE	Amount	BRIEF DESCRIPTION, LOCATION, ETC. (Not Warranted)
11912 May 16 1950	Fidelity	Fed. B & L Assn.			Elizabeth C. Galloway	460	266	15,000	Lane, Cleveland Forest Lots 191 & 192 Dogwood
11907 " 16 1950	"	"	"	"	H. N. Kline, jr. et al	460	269	14,000	Lot 25 McPherson Lane, City
12019 " 17 1950	"	"	"	"	E. R. Griffin	460	299	4750	Pleasant Valley Lot 225 Potomac Ave.
2019 " 17 1950	"	"	"	"	"	460	302	4750	Ave. Pleasant Valley? Lot 40 Pleasant Ridge
12020 " 17 1950	"	"	"	"	H. P. Asay, jr. et al	460	305	4500	Pleasant Valley Lot 182 Potomac Ave.
12035 " 17 1950	"	"	"	"	Frank M. Gibson	460	308	4500	Lot 12 Oakview Dr. City
12146 " 18 1950	"	"	"	"	E. L. Green, et al	460	379	2000	Portner St. Sunny Slope. Lot 5 & Part Lot 4 Blk. A
12150 " 18 1950	"	"	"	"	Blair H. Allison	460	385	8500	Watts Sp. Lots 2, J. M. Nicks et al & East Lynn Ave.
12138 " 18 1950	"	"	"	"	Robert L. Clardy	460	395	6250	Lot 115 Sycamore Dr.
12150 " 18 1950	"	"	"	"	R. B. Vaughn	460	376	8000	Balsom Rd. - Grille Sp. Part Lot 46 Overbrook &
12141 " 18 1950	"	"	"	"	Lena S. Walcombe	460	382	5000	Augusta Circle. Lot 99 West Fair Road
12243 " 19 1950	"	"	"	"	John E. Chandler, jr.	460	445	6800	Heights, also Personal Prop. Lot 30 Franklin St. McCullough
12272 " 19 1950	"	"	"	"	Julitha Lyles	460	492	1500	Grille Sp. Part Lot 26 Xare St
12255 " 19 1950	"	"	"	"	Elise B. Mullins	460	495	4000	Joyner St. Extn. & Pineview Dr. City
12460 " 20 1950	"	"	"	"	M. J. Ramsey, et al	460	509	4700	Lot 9 & Part Lot 11 Blk. W. cor Heights Watts Sp. - also Personal Prop.
12488 " 20 1950	"	"	"	"	Hermon Ansel Batson	460	505	6700	Grille Sp. Lot 12, Blk. W, Washington

INDIRECT or MORTGAGEE Index to Real Estate Mortgages — Greenville County, S. C.

Cott Family Name Index No. 1-S

To locate names, open at SURNAME INITIAL TAB and refer to Buff Sub-Index sheet for page reference.

Made by The Cott Index Company, Columbus, Ohio
Sold by Walker, Evans & Cogswell Co., Charleston, S. C.

(2)

FILE NUMBER	MORTGAGEES FAMILY NAMES	GIVEN NAMES ABCDEFGH	GIVEN NAMES IJKLMNO	GIVEN NAMES PQRSTUVWXYZ	MORTGAGORS	BOOK	PAGE	Amount	BRIEF DESCRIPTION, LOCATION, ETC. (Not Warranted)
12595 May 22 1950	Fidelity	Federal	S. + L. Assn.		James L. Wilson, et al	461	428	4500	Lot 2, b. Hwy. # 13, Grille Sp.
12912	"	"	"	"	Daisy M. McCorble	462	112	6000	Lot 1, Phillips Lane Grille Sp.
25-1950 12964	"	"	"	"	H. P. Asay, Jr, et al	462	138	4500	apt. Pleasant Valley Lot 184, cov. Potomac & Conway
25-1950 12912	"	"	"	"	Daisy M. McCorble	462	112	6000	Lot 1, Phillips Lane Grille Sp.
25-1950 12911	"	"	"	"	Lorine H. Snyder	461	544	2500	Lot 18 a, Dixie Farms Pleasant Valley
13051 26-1950	"	"	"	"	E. R. Griffin	462	179	4500	Lot 111 Pleasant Ridge, cov.
12970 26-1950	"	"	"	"	Alice Langford Williams	462	182	500	Gordon St. Highlands Lot 45 cov. Virginia ave. +
13055 26-1950	"	"	"	"	H. E. Snow	462	185	12500	+ East North St. City - City Lots 12 + 13, cov. Blackburn St.
13049 26-1950	"	"	"	"	Virginia K. Hinson	462	188	3000	St. Boyce Addition Part Lot 4 Blk. 7, East North
13106 27-1950	"	"	"	"	Alonso M. Gernald	462	223	10,000	linal, Grille Sp. Tract 11 - 2.5 acres, Hillendale
13106 27-1950	"	"	"	"	Miriam B. Hitherspoon	462	229	1200	Lot University Ridge, City
13106 27-1950	"	"	"	"	Hesley N. Jenkins	462	232	2000	2 3/4 acres, Geore Sp.
13106 27-1950	"	"	"	"	Maria B. Strange, et al	462	226	6200	Lot cov. Parker Rd. + Louise ave. Monaghan Mills, also Lot 16 Forest Circle Dr. Monaghan Mills
13162 29-1950	"	"	"	"	Joy E. Edwards	462	245	8000	North Park Drive, North Park Part Lot 41 Griffin Dr. near
13234 29-1950	"	"	"	"	Bollie Jenkins	462	312	2500	St. City Lot cov. Woodview + Summit

INDIRECT or MORTGAGEE Index to Real Estate Mortgages — Greenville County, S. C.

(7)

REG. U. S. PAT. OFFICE *Chas. McCall* County Indexes Since 1888 An Identifying Trade Mark

To locate names, open at SURNAME INITIAL TAB and refer to Buff Sub-Index sheet for page reference.

Cott Family Name Index No. 1-5

FILE NUMBER	MORTGAGEES	GIVEN NAMES	GIVEN NAMES	GIVEN NAMES	MORTGAGORS	BOOK	PAGE	Amount	BRIEF DESCRIPTION, LOCATION, ETC.
DATE OF RECORD	FAMILY NAMES	ABCDEFGH	IJKLMNO	PQRSTUVWXYZ					(Not Warranted)
13338 May 30 1950	Fidelity	Federal	D. & L. Orrin		Nina H. Whitaker	462	352	4300 ⁰⁰	Lot Grace St. City
13331	"	"	"	"	Earl L. Little	462	355	2500 ⁰⁰	Marietta St. Gille Sp.
13407	"	"	"	"	James A. Boling	462	387	7200 ⁰⁰	Lot 23 cor. Hammer ave. + St. Rockwood Park, City.
31 1950	"	"	"	"	Arthur L. Alexander	462	416	3000 ⁰⁰	Lot 50 cor. Sunset Dr. + Frontus City View Annex.
13412	"	"	"	"	R. L. Hunter	462	391	7000 ⁰⁰	Part Lot 15, Marion Road, Hwy. Grant Sp.
31 1950	"	"	"	"	H. M. Edwards	462	394	2000 ⁰⁰	6 acres Gille - Piedmont Sp. Sp.
13406	"	"	"	"	L. J. Bennett	462	397	7900 ⁰⁰	Lot 3 Elaine ave. Chick + Jay St. Blk. 5 Bruce Lark add.
31 1950	"	"	"	"	Loyal J. Jones	462	449	3500 ⁰⁰	Lot 1 + Part Lot 2 cor. Pettigrew University Park Butler Sp.
13491	"	"	"	"	Frank Bishop	462	543	5000 ⁰⁰	Lot 36 Bradley Blvd - Spurge St. Modville Heights
June 1 1950	"	"	"	"	H. Harold Fiddle	462	528	3000 ⁰⁰	Lot 9, Blk. 2, cor. Poplar + Park
13583	"	"	"	"	Mattie Thomas Bowman	463	8	2500 ⁰⁰	Lot Park ave. Piedmont Dixie Farms, Grant Sp.?
2 1950	"	"	"	"	M. Muff Brown	463	99	4500 ⁰⁰	Tract 40 = 2.65 acres, Jackson mills village #2
13556	"	"	"	"	R. M. Borroughs	463	120	2350 ⁰⁰	Lot 12 Blk. 2, Eighth ave. Gille.
1 1950	"	"	"	"	Virginia Ann Riskey	463	102	2000 ⁰⁰	Lot 58 North Olney Circle, Park, Gille Sp.
13582	"	"	"	"	Badie B. Jullis	463	123	10,000 ⁰⁰	Lot 3 North Main St. North
2 1950	"	"	"	"	Charles E. Clayton	463	126	4000 ⁰⁰	Buncombe Park, Paris mt. Sp. Lots 31 + 32, North Haven Dr.
13683	"	"	"	"					
3 1950	"	"	"	"					
13735	"	"	"	"					
3 1950	"	"	"	"					
13735	"	"	"	"					
3 1950	"	"	"	"					

INDIRECT or MORTGAGEE Index to Real Estate Mortgages — Greenville County, S. C.

Cott Family Name Index No. 1-S

To locate names, open at SURNAME INITIAL TAB and refer to Buff Sub-Index sheet for page reference.

Made by The Cott Index Company, Columbus, Ohio
Sold by Walker, Evans & Cogswell Co., Charleston, S. C.

(21.)

FILE NUMBER	MORTGAGEES FAMILY NAMES	GIVEN NAMES ABCDEFGHIJ	GIVEN NAMES KLMNO	GIVEN NAMES PQRSTUVWXYZ	MORTGAGORS	BOOK	PAGE	Amount	BRIEF DESCRIPTION, LOCATION, ETC. (Not Warranted)
13740 June 3, 1950	Fidelity	Jehual	S. + L. Asia		Carl C. Moize	463	129	7000	Paris mt. Sp. Tract 35 Woodland Drive
13796 " 5-1950	"	"	"	"	Woyt Walters	463	196	5000	near Travelers Rest. Bates Sp. 7 Part Lots 66+67, Forest Drive
13867 " 6-1950	"	"	"	"	Olivia Smith M. Elbeth	463	245	4500	Lot 5 Sullivan St. City
13867 " 6-1950	"	"	"	"	Henry Moore	463	248	1500	Grant Sp. Lot 8, get Smiths Prop.
13976 " 7-1950	"	"	"	"	Beatrice Berelowitz Robinson	463	350	2700	Weights. Lot 2, Amherst ave. Augusta
13976 " 7-1950	"	"	"	"	J. M. Mauldin	463	356	1000	Grille Sp. Lot 5, Hoyt St. New Hope
13985 " 7-1950	"	"	"	"	Lillian W. Miller	463	353	3000	ave. sec. 4, Judson mill village Lot 11, cor. Eighth St + Hawkins
13976 " 7-1950	"	"	"	"	Lillian W. Miller	463	359	3000	Austin Sp. Tracts 5-27+28 = 20.47 acres
14082 " 8-1950	"	"	"	"	Thomas S. Link	463	436	4000	Chick's Sp. Sp. Part Lots 6, 7 + 8 Cherry St.
14082 " 8-1950	"	"	"	"	"	463	439	3500	Lot 20 Link St, Chick Sp. Sp. Eastover.
14082 " 8-1950	"	"	"	"	J. A. Pannell, et al	463	433	3100	Part Lot 21, Beechwood ave. Grille Sp.
14099 " 8-1950	"	"	"	"	John D. Bell	463	430	6000	Lot 22, St. Jullulah Drive
14099 " 8-1950	"	"	"	"	Napoleon Dogan	463	445	3000	Lots 36+37, mt zion St.
14049 " 8-1950	"	"	"	"	Sam M. Franklin	463	427	5000	Lot 13, Oakview Drive, City ave. Grille Sp.
14082 " 8-1950	"	"	"	"	Carl J. Gibson	463	381	2750	Part Lot 12, Blk. D, Washington Tenn.
14082 " 8-1950	"	"	"	"	Edna S. Merritt	463	412	4100	Lot 84, Waples St. Crescent

INDIRECT or MORTGAGEE Index to Real Estate Mortgages — Greenville County, S. C.

(7)

REG. U. S. PAT. OFFICE *Chas. McCall* County Indexes Since 1888 An Identifying Trade Mark

To locate names, open at SURNAME INITIAL TAB and refer to Buff Sub-Index sheet for page reference.

Cott Family Name Index No. 1-S

FILE NUMBER	MORTGAGEES	GIVEN NAMES	GIVEN NAMES	GIVEN NAMES	MORTGAGORS	BOOK	PAGE	Amount	BRIEF DESCRIPTION, LOCATION, ETC.
DATE OF RECORD	FAMILY NAMES	ABCDEFGH	IJKLMNO	PQRSTUVWXYZ					(Not Warranted)
14086 June 8-1950	Fidelity	Federal	J. & L. Osin		James F. Simmons	463	393	8700	Also Personal Prop. Lot 5 White Oak Hwy, City,
14216 9-1950	"	"	"	"	Ronald B. Houch	463	515	4000	same sec. Lot 22 Berkley ave. same
14216 9-1950	"	"	"	"	S. L. Robertson	463	518	3500	Fair Heights Subd. Lot 5 Blk. B, DeSoto ave.
14329 12-1950	"	"	"	"	Lettie R. ^{et al} Lorumpton	464	97	2400	ave. Fair Heights City Lots 9+10 Blk. J Fairview
14329 12-1950	"	"	"	"	Alongz Gamble	464	100	2000	Lot 20 Hollywood Circle, City
14329 12-1950	"	"	"	"	James D. bordell	464	94	4800	Lot 105, King St. Astriew
14328 12-1950	"	"	"	"	G. H. Lowery	464	85	1250	melroe Lots 5+6, Blk. D, Pine St.
14329 12-1950	"	"	"	"	Baptist Church Pleasant View Welcome	464	91	4500	3/4 of an acre Bates sp. University Park, City
14329 12-1950	"	"	"	"	William M. Allen	464	88	7500	Lot 68 Bradley Blvd.
14322 12-1950	"	"	"	"	J. St. Cannon	464	82	5000	Drive, Dubeland Park Lot 23 + Part Lot 24 McMain
14394 12-1950	"	"	"	"	James G. Moore	464	147	6000	East Lynne Addition. Lot 176 Ridgeway Drive
1448 13-1950	"	"	"	"	J. B. Rason	464	201	2500	+ May ave. City Lot 1, cor. Pinkney St.
14491 13-1950	"	"	"	"	William Hazel Gibson	464	223	7600	lowt Gille sp. Lot 43, Blk. 6, Augusta
14499 14-1950	"	"	"	"	Harmon A. Madden	464	256	3800	Lot Washington ave. Gille sp.
14524 14-1950	"	"	"	"	H. H. Karns, et al	464	263	6050	+ Eagle av. Eagle Park. Greater Part Lot 1, Blk. E, East Prentiss
14621 15-1950	"	"	"	"	E. R. Griffin	464	353	4500	Pleasant Valley. Lot 242, Potomac Ave.

INDIRECT or MORTGAGEE Index to Real Estate Mortgages — Greenville County, S. C.

Cott Family Name Index No. 1-5

To locate names, open at SURNAME INITIAL TAB and refer to Bu# Sub-index sheet for page reference.

Made by The Cott Index Company, Columbus, Ohio
Sold by Walker, Evans & Cogswell Co., Charleston, S. C.

(7)

FILE NUMBER	MORTGAGEES FAMILY NAMES	GIVEN NAMES ABCDEFGH	GIVEN NAMES IJKLMNO	GIVEN NAMES PQRSTUWXYZ	MORTGAGORS	BOOK	PAGE	Amount	BRIEF DESCRIPTION, LOCATION, ETC. (Not Warranted)
14659 June 15 1950	Fidelity	Federal	B. & L. Assoc.		Deacons + Trs. Westview Baptist Church	464	301	16.00	Lot 44 Garrison St. Greenville Parkdale
14823 " 16 1950	"	"	"	"	V. St. L. Allen	464	429	6400	Lot 10, Sec. 6, Meyers Court Oakland Heights and around
14820 " 16 1950	"	"	"	"	Archib L. Owings	464	437	6600	Part Lot 23 Sec. B, Buist Ave. Oxford St. Deaquena Park
14817 " 16 1950	"	"	"	"	R. C. Alberson	464	447	8000	Lot 96, cor. Du Pont Drive + Austin Sp.
14817 " 16 1950	"	"	"	"	R. J. Sexton	464	450	3300	Lot 12, Perry St. near Zille Ave. Sec. 9, East Highlands
14817 " 16 1950	"	"	"	"	J. L. Thornton	464	453	5000	Part Lot 11, Blk. B, Carolina Ave. Zille Sp.
14817 " 16 1950	"	"	"	"	B. Guy Walker	464	456	2100	Part Lots 2 + 3, Woodside
14815 " 16 1950	"	"	"	"	Roy E. Nobleby	464	459	10,600	Lot Macraman Ave. City Map 2, Carolina Park
14860 " 17 1950	"	"	"	"	Horace L. Taylor	464	475	6000	Lot 91, Blythewood Drive Sp. also Personal Prop.
14948 " 19 1950	"	"	"	"	Morris Walker Reid	465	21	750	Lot 52 Springside St. Greenville " " " " " "
14949 " 19 1950	"	"	"	"	" " " "	465	25	3700	" " " " " "
15258 " 20 1950	"	"	"	"	Lutheran Church St. Michael's Evangelist	465	103	9000	Road, Traveler Park Lots 103, 104 + 105 Augusta Ave. Riverside
15257 " 20 1950	"	"	"	"	J. R. Shaskelgard, and Church, Trs.	465	106	2000	Part Tract 31 Edgemont Sto City
15104 " 21 1950	"	"	"	"	Bible Presbyterian	465	183	50,000	Lot cor. Augusta + Waynes Greenville Sp.
15193 " 21 1950	"	"	"	"	Wesley Davis	465	189	7150	Lot 25 Darlington Ave Rd. + Hunt's Bridge Rd. Greenville
15206 " 22 1950	"	"	"	"	Herbert N. Hester	365	230	1500	78/100 acres, cor. Bittlement

INDIRECT or MORTGAGEE Index to Real Estate Mortgages — Greenville County, S. C.

(3)

REG. U. S. PAT. OFFICE *Chas McCott* County Indexes Since 1888 An Identifying Trade Mark

To locate names, open at SURNAME INITIAL TAB and refer to Buff Sub-Index sheet for page reference.

Cott Family Name Index No. 1-S

FILE NUMBER DATE OF RECORD	MORTGAGEES FAMILY NAMES	GIVEN NAMES ABCDEFGH	GIVEN NAMES IJKLMNO	GIVEN NAMES PQRSTUWXYZ	MORTGAGORS	BOOK	PAGE	Amount	BRIEF DESCRIPTION, LOCATION, ETC. (Not Warranted)
15216 June 22 1950	Fidelity	Federal S. & L.	Assn.		Paul L. Lillard	465	233	3500 ⁰⁰	Piedmont Park. Lot 128 Park Ave.
15269 " 22 1950	"	"	"	"	Caroline J. Barrow	465	265	4300 ⁰⁰	Circle 'st. Hillside Heights Lot 5 + small part Lot 4
15269 " 22 1950	"	"	"	"	Killie Mae Howard	465	268	1750 ⁰⁰	Denier St. Piedmont Park. Eastern part Lots 15, 16 + 17,
15390 " 23 1950	"	"	"	"	Alvin H. Jones	465	342	4800 ⁰⁰	Ave. Augusta Circle. Part Lots 74 + 75, Somerville
15408 " 24 1950	"	"	"	"	Broadus Hyatt	465	377	3500 ⁰⁰	Lot 18 Simmons Ave. Kiville Sp.
15499 " 26 1950	"	"	"	"	Claude Melvin Shaw, jr	465	441	3500 ⁰⁰	Part Lot 92, West Boulevard Paris mt. Sp.
15499 " 26 1950	"	"	"	"	Henry E. Huff, et al	465	444	3800 ⁰⁰	Lot 5, J. H. Lope Prop.
15457 " 26 1950	"	"	"	"	Mary S. Brewer	465	447	5000 ⁰⁰	Lot 25 Neal St. North' Sunset Hills
15457 " 26 1950	"	"	"	"	Ewell C. Howard	465	450	2000 ⁰⁰	Lot 47, Central Court,
15457 " 26 1950	"	"	"	"	H. H. Masten, et al	465	453	4500 ⁰⁰	Lot County Road. Biltmore St. City.
15457 " 26 1950	"	"	"	"	Miss Killie James	465	456	8000 ⁰⁰	Lot 20 + Part Lots 19, 30 + 31 Lot 28, Grove St. Oakland Heights
15596 " 27 1950	"	"	"	"	Larry L. Erwin, et al	465	506	5200 ⁰⁰	Part Lots 2 + 4, Bib. L. cor. Third, Ave. + Second St. Oak Park, (Lead a Lot on Third Ave.
15637 " 27 1950	"	"	"	"	Miss H. Hughes	465	542	5000 ⁰⁰	Lot 1, East Earle St. City.
15584 " 27 1950	"	"	"	"	Kate Agnew, et al	465	509	8000 ⁰⁰	Lots 2 + 12, Bunscombe St. City.
15516 " 28 1950	"	"	"	"	Eleanor Giles Stover	466	42	4000 ⁰⁰	Lot 52, Gallivan Ave. North Hills:

INDIRECT or MORTGAGEE Index to Real Estate Mortgages — Greenville County, S. C.

Cott Family Name Index No. 1-S

To locate names, open at SURNAME INITIAL TAB and refer to Buff Sub-Index sheet for page reference.

Made by The Cott Index Company, Columbus, Ohio
Sold by Walker, Evans & Cogswell Co., Charleston, S. C.

(2d)

FILE NUMBER	MORTGAGEES	GIVEN NAMES	GIVEN NAMES	GIVEN NAMES	MORTGAGORS	BOOK	PAGE	Amount	BRIEF DESCRIPTION, LOCATION, ETC.
DATE OF RECORD	FAMILY NAMES	ABCDEFGH	IJKLMNO	PQRSTUVWXYZ					(Not Warranted)
15716 June 28 1950	Fidelity	Federal	S. + L. Assn.		R. W. Kelly	466	57	1000	Lot 11 Blk. B Coleman ave.
15778 " 29 1950	"	"	"	"	G. B. Reed, et al	466	80	5500	Sec. 5 East Highlands Estate.
15858 " 30 1950	"	"	"	"	Reedy Fork Baptist Church	466	133	5000	Lot 31 Blk. J, Claremore ave. + Reedy Fork Road.
15846 " 30 1950	"	"	"	"	D. L. Phillips, et al	466	136	2800	3.8 acres, cor. Old Hundred
15846 " 30 1950	"	"	"	"	George E. McKinney, et al	466	139	5000	Lot 21, Keith ave. Grille sp.
15857 " 30 1950	"	"	"	"	Paul H. Justice, et al	466	103	7200	6 acres Chick Spgs. sp. Road, Grille sp.
15914 " 30 1950	"	"	"	"	George R. Williams	466	179	900	Lot 9 + Part Lot 10, Franklin Row, Grille sp.
15936 " 30 1950	"	"	"	"	J. R. Bruce	466	182	9500	Lot 9 + Part Lot 8 Butler Drive Park Hill.
15979 July 1 1950	"	"	"	"	Charles J. Bay	466	185	6800	Lot 72, North Brookwood Grille sp.
15979 " 1 1950	"	"	"	"	James Edgar Gossett	466	189	6400	Lot 33, Monaghan ave. Grille Heights.
15983 " 1 1950	"	"	"	"	J. J. Collins, et al	466	208	4100	Lot 20 Blk. K Fairview East Lynn Addition.
15981 " 1 1950	"	"	"	"	Leolise Hagedorn	466	211	2000	Lot 17.5, Ridgeway Lane. City.
15981 " 1 1950	"	"	"	"	Annette C. Gibson	466	214	6000	Lot cor. Nichol + means St. Grille sp.
15981 " 1 1950	"	"	"	"	James B. Bridges	466	217	1200	Lot 10, Oakview Drive. City.
15981 " 1 1950	"	"	"	"	Lorine W. Snyder	466	220	3000	Lot 106, West Depatur St. Gantt sp.
16317 " 7 1950	"	"	"	"	Alex Davis, et al	446	376	12,000	Lot 18a. Old Anderson Rd. Rockwood Park.
									Lots 6 + 7, Jenkinsen Blvd.

INDIRECT or MORTGAGEE Index to Real Estate Mortgages — Greenville County, S. C.

(2B)

REG. U. S. PAT. OFFICE *Chas. McCall* County Indexes Since 1888 An Identifying Trade Mark

To locate names, open at SURNAME INITIAL TAB and refer to Buff Sub-Index sheet for page reference.

Cott Family Name Index, No. 1-S

FILE NUMBER DATE OF RECORD	MORTGAGEES FAMILY NAMES	GIVEN NAMES ABCDEFGHIJ	GIVEN NAMES JKLMNO	GIVEN NAMES PQRSTUVWXYZ	MORTGAGORS	BOOK	PAGE	Amount	BRIEF DESCRIPTION, LOCATION, ETC. (Not Warranted)
16317 July 7, 1950	Fidelity	Federal	D. & L. Aris		Edward J. Hayes	466	388	4000	Trine, Bath Sp. Southern 1/2 Lot 57, Lane
16308 7-1950	"	"	"	"	Paul C. Brandon	466	391	8000	Dr. Sec. 2, East Highlands estate Lot 3 Blk. 6 Willow Springs
16318 7-1950	"	"	"	"	Robert J. Overstreet	466	414	3400	St. Ward 4, City Lot 3, Blk. 14, Pettigrew
16395 8-1950	"	"	"	"	John D. Trotter	466	457	6000	Lot 4, Sempsey St. Gantt Sp.
16373 8-1950	"	"	"	"	Louis Walker, et al	466	476	5000	Lot 6, Craft St. City Chick Sp. Sp.
16365 8-1950	"	"	"	"	James A. Howard	466	479	7000	Lot 2, Buncombe St. Green
16365 8-1950	"	"	"	"	Frank Murr	466	482	1800	Judson mill village Lot 62 South St. Sec. 6
16365 8-1950	"	"	"	"	Joe St. Mace	466	485	2500	Sec. 5, East Highlands estate Lot 8, Blk. J, Carolina Ave.
16600 11-1950	"	"	"	"	William J. Smith, et al	467	13	6150	Also Personal Prop. Lot Louise Ave. Kille Sp
16560 11-1950	"	"	"	"	Thomas E. Edwards	467	23	5500	Sp. Sp. Lot 19, Link St. Chick
16597 11-1950	"	"	"	"	John P. Taylor	467	57	5000	Rd. Kille Sp. Part Lot 70, South Franklin
16597 11-1950	"	"	"	"	H. L. Wharfing	467	45	2500	(Pipe St) Green St. Chick Sp. Sp. Lot Cor. Piedmont Park Rd.
16561 11-1950	"	"	"	"	G. J. Roberts Jr. et al	467	42	5800	View. Lot 19, Welcome St. Welcome
16640 12-1950	"	"	"	"	Oscar J. Green	467	83	2000	Judson mill village? Lot 23, Seventh St. Sec. 4
16693 12-1950	"	"	"	"	D. L. Dickerson, et al	467	111	4950	Meadow Farms, Gantt Sp. also Personal Prop. Lot 26 High Valley Blvd. Frank
16694 12-1950	"	"	"	"	J. St. Hutchens, et al	467	136	5000	Lot 11, Jones Ave.

INDIRECT or MORTGAGEE Index to Real Estate Mortgages — Greenville County, S. C.

Cott Family Name Index No. 1-S

To locate names, open at SURNAME INITIAL TAB and refer to Buff Sub-Index sheet for page reference.

Made by The Cott Index Company, Columbus, Ohio
Sold by Walker, Evans & Cogswell Co., Charleston, S. C.

(26)

FILE NUMBER	MORTGAGEES	GIVEN NAMES	GIVEN NAMES	GIVEN NAMES	MORTGAGORS	BOOK	PAGE	Amount	BRIEF DESCRIPTION, LOCATION, ETC.
DATE OF RECORD	FAMILY NAMES	ABCDEFGH	IJKLMNO	PQRSTUVWXYZ					(Not Warranted)
16791 July 13, 1950	Fidelity	Federal S. & L. Assn.			Malcolm D. Brannen ^{etal}	467	157	10,500	Also Personal Prop. Lot Kenwood Lane City
16800	"	"	"	"	Mrs. Odelle Piskens	467	194	1500	Sec. 3, Judson Mills Village Lot 26, cor. Third ave. & Fifth St.
13, 1950	"	"	"	"	Earl L. Little	467	197	3500	Marietta St. Grille Sp Lot 23, cor. Hammer ave. &
16810	"	"	"	"	Eloise S. Grant, ^{etal}	467	218	2100	Brandon Road. Lot 6 Nordside ave. formerly
13, 1950	"	"	"	"	William Edward Lander	467	247	5600	Fairview ave. Fair Heights, Butler Sp. Lot 22, Reb L. cor. Nanover St. &
16839	"	"	"	"	H. L. West, ^{etal}	467	325	5000	St. & Pleasant Ridge ave. Wantt Sp. Lot 137 & 1/2 Lot 138, cor. Long Hill
16921	"	"	"	"	Paul M. Vernon	467	321	7500	3 Rect. Bath Sp. 1/2, Butler Sp. Lot 6, M. E. Llaney Rd. Jaseck
14, 1950	"	"	"	"	Fred St. Barron, ^{etal}	467	356	4650	Lane, Chick (Spp.) Sp. Lot 97 & part Lot 96 Shadow
16976	"	"	"	"	Lina M. Dillard	467	359	3900	Chick Spp. Sp. Lot Old Ruthersford Road
14, 1950	"	"	"	"	Mrs. Lettie King	467	362	2000	East Lynne Addition? Lot 154 Sycamore Drive
16990	"	"	"	"	F. A. Bell	467	457	4750	Bridge rd. Grille Sp. West Butler Part tract 3-197 acres Eastly
15, 1950	"	"	"	"	William Duncan	467	463	3950	Lot bothran St Grille Sp. Grille Sp.
16989	"	"	"	"	R. L. Justice	467	493	1000	Lot 8 Franklin Rd. Grille Grille Sp.
15, 1950	"	"	"	"	James E. F. Deese	467	547	5500	Grille Sp. West Butler Lot 12, Sec. 3, Spruce St.
17179	"	"	"	"	J. W. White	468	16	6500	Plot 4, Camilla Park Lot 130 Eastly Bridge Rd.
18, 1950	"	"	"	"	Mary S. Humphries	468	19	1300	1/2 acre, Grove Sp.
17339	"	"	"	"					
19, 1950	"	"	"	"					
17305	"	"	"	"					
19, 1950	"	"	"	"					
17304	"	"	"	"					
19, 1950	"	"	"	"					

INDIRECT or MORTGAGEE Index to Real Estate Mortgages — Greenville County, S. C.

(20)

REG. U. S. PAT. OFFICE *Chas McCook* County Indexes Since 1888 An Identifying Trade Mark

To locate names, open at SURNAME INITIAL TAB and refer to Buff Sub-Index sheet for page reference.

Cott Family Name Index No. 1-S

FILE NUMBER DATE OF RECORD	MORTGAGEES FAMILY NAMES	GIVEN NAMES ABCDEFGHIJ	GIVEN NAMES JKLMNO	GIVEN NAMES PQRSTUVWXYZ	MORTGAGORS	BOOK	PAGE	Amount	BRIEF DESCRIPTION, LOCATION, ETC. (Not Warranted)
17340 July 19 1950	Fidelity	Federal	S. + L. Ass'n.		Minnie White	468	22	2000	Lot Green ave. city.
17338 " 19 1950	"	"	"	"	Nathan A. Ridgeway	468	25	9100	Also Personal Prop. Lot 50, Afton ave. Alta Vista
17460 " 20 1950	"	"	"	"	Daniel Bagwell, et al	468	69	6000	Also Personal Prop. Lot 115 Rutledge ave.
17397 " 20 1950	"	"	"	"	S. D. Hodgens	468	56	2500	College Park Subd. Lot 22, Odessa St. Sterling
17458 " 20 1950	"	"	"	"	Thomas C. Mull	468	53	6000	near City. Lot 69 Franklin Road
17457 " 20 1950	"	"	"	"	Joe Williams	468	73	6000	estate, Travellers Rest. Lot 20 Buncombe Rd. Lone
17458 " 20 1950	"	"	"	"	Mrs. N. O. Palmer	468	47	3000	Plot 3, Cocobrook Lot 100, Lowndes Hill rd.
17397 " 20 1950	"	"	"	"	Arthur G. Thompson	468	50	4650	Grille Sp. Lot 4, Early Bridge Rd.
17477 " 21 1950	"	"	"	"	Bennie F. Brown, et al	468	137	2500	Lot 67, Goodrich St. Grille Sp.
17659 " 21 1950	"	"	"	"	C. B. Hanna	468	146	4600	Arlington ave. + on Bee Blvd. Part Lot 16 Blk. A, cov.
17667 " 21 1950	"	"	"	"	Charles Eugene Lopez	468	152	7000	Paris mt. Sp. Part Tract 6-3.57 acres,
17669 " 21 1950	"	"	"	"	Edrew H. Braniff, et al	468	156	6000	ave. Pleasant Valley. Lot 112 Pleasant Ridge
17816 " 24 1950	"	"	"	"	Ara B. Lever, et al	468	275	12000	main St. + Hillcrest Drive, City. Part Lots 1 + 2 Blk. E, cov. north
17871 " 24 1950	"	"	"	"	A. E. Davis	468	266	3500	East Park. Part Lot 124, Edgemoor ave.
17826 " 24 1950	"	"	"	"	Heldon B. Coleshiers	468	269	2500	Buncombe Park, Paris mt. Sp. Lot 47, north Haven Drive,
	"	"	"	"	Elizabeth H. Heatham	468	272	3000	Lot 26, Skilton St. City.

INDIRECT or MORTGAGEE Index to Real Estate Mortgages - Greenville County, S. C.

Cott Family Name Index No. 1-3

To locate names, open at SURNAME INITIAL TAB and refer to Buff Sub-Index sheet for page reference.

Made by The Cott Index Company, Columbus, Ohio
Sold by Walker, Evans & Cogswell Co., Charleston, S. C.

(28)

FILE NUMBER	MORTGAGEES FAMILY NAMES	GIVEN NAMES ABCDEFGH	GIVEN NAMES IJKLMNO	GIVEN NAMES PQRSTUVWXYZ	MORTGAGORS	BOOK	PAGE	Amount	BRIEF DESCRIPTION, LOCATION, ETC. (Not Warranted)
DATE OF RECORD									
18085 July 26 1950	Fidelity	Federal	S. & L. Co.		Eileen C. Mallery	468	418	5500	Wedge St. Anderson St. Highways Lot 46 cor. East Shelburn St. + Manaphan Prop. also personal
18084 " 26 1950	"	"	"	"	Robert C. Lewis	468	411	7000	Lot 62, Louise ave. Victoria
18174 " 27 1950	"	"	"	"	H. C. Turner	468	497	1000	Lot Jenkins St.
18152 " 27 1950	"	"	"	"	C. B. McIntyre, et al.	468	466	1650	Lot 5, Tomassell ave. Greenville
18174 " 27 1950	"	"	"	"	Fred L. Minns	468	494	4000	Lot 15 Phillip Lane, City
18152 " 27 1950	"	"	"	"	K. B. Miller, Jr. et al. (formerly Mary Louise Ireland)	468	460	6750	Lot 8, Kenwood Dr. Greenwood
18107 " 27 1950	"	"	"	"	Mary Louise Brown	468	463	1000	20.65 acres Bates Sp. Personal Prop.
18294 " 27 1950	"	"	"	"	M. Murff Brown et al.	468	429	6700	Lot 30 Keiths ave. also Brandon Rd.)
18220 " 28 1950	"	"	"	"	Ida A. Ledbetter	470	4	2500	Lot Hookside ave. (formerly Park, Gantt Sp.)
18220 " 28 1950	"	"	"	"	Ray Thomason	470	7	10000	Lot 13, Melville ave. City Park, Gantt Sp.
18220 " 28 1950	"	"	"	"	Etta H. Ordler	470	10	5300	Lot 46 Ordler Dr. Ordrest Ordrest Park, Gantt Sp.
18220 " 28 1950	"	"	"	"	"	470	13	5800	Lot 36 Williams Drive Ordrest Park, Gantt Sp.
18491 " 31 1950	"	"	"	"	"	470	16	6000	Lot 49 Augusta Road Home site which Sp. also owned
18360 " 29 1950	"	"	"	"	C. H. Bailly	470	101	1500	Lot 65 Meridian Ave. Super Hwy St. East Lynne add.
18541 Aug 1 1950	"	"	"	"	C. B. Keenan, et al.	470	62	4000	Lot 173 Ridgeway Dr. + Knight
	"	"	"	"	Olin B. Bell	470	194	8000	Lot 2, Bennett St. City.

INDIRECT or MORTGAGEE Index to Real Estate Mortgages — Greenville County, S. C.

(27)

REG. U. S. PAT. OFFICE *Chas. McKee* County Indexes Since 1888 An Identifying Trade Mark

To locate names, open at SURNAME INITIAL TAB and refer to Buff Sub-Index sheet for page reference.

Cott Family Name Index No. 1-S

FILE NUMBER DATE OF RECORD	MORTGAGEES FAMILY NAMES	GIVEN NAMES ABCDEFGHIJ	GIVEN NAMES JKLMNO	GIVEN NAMES PQRSTUVWXYZ	MORTGAGORS	BOOK	PAGE	Amount	BRIEF DESCRIPTION, LOCATION, ETC. (Not Warranted)
18593 Aug. 1-1950	Fidelity	Federal	S. & L.	Assn.	Larry L. Ervin	470	227	2000 ⁰⁰	Heights, city. Lot 28, Choice St. Oakland Park Place.
18593 " 1-1950	"	"	"	"	Katie Ervin	470	230	3144 ⁹⁹	Lot cor. 2 nd St. + 3 rd ave. North Hills, city.
18569 " 1-1950	"	"	"	"	Ruth S. McBain	470	233	5250 ⁰⁰	Lot 92, McDonald St. Horseshoe Heights
18574 " 1-1950	"	"	"	"	William O. Blair	470	239	5000 ⁰⁰	Lot 10 Bek. I, Spruce St.
18614 " 1-1950	"	"	"	"	Paul C. Dillard	470	246	4000 ⁰⁰	Lot Chick Spgs. Sp.
18630 " 2-1950	"	"	"	"	Henry G. Nester	470	263	9600 ⁰⁰	Greater part Lot 14, East Jarvis Road Extn., Addition 2, Forest Hills, also Personal Prop.
18686 " " 1950	"	"	"	"	Greeman J. Forrester	470	312	4000 ⁰⁰	Map 2, Camella Park. Part Lot 81, Welcome Ave.
18664 " " 1950	"	"	"	"	J. H. Mauldin	470	294	6000 ⁰⁰	Vista Hills, city. Lot 33, Ridgecrest Drive
18645 " " 1950	"	"	"	"	W. W. Timmerman, et al	470	303	1500 ⁰⁰	Lot 68, Loka St. Danwood Hills Sp.
18645 " " 1950	"	"	"	"	Jessie J. Kooten	470	300	2700 ⁰⁰	Lot Hall Rd. Chick Spgs. Sp. Gantt Sp.
18727 " 3-1950	"	"	"	"	G. C. Turner	470	297	3500 ⁰⁰	2 lots Piedmont Hwy, St. city.
18799 " 3-1950	"	"	"	"	Floyd J. Potter, et al	470	405	3500 ⁰⁰	Part Lots 21 + 22 James Sans Jami Section.
18727 " 3-1950	"	"	"	"	Ronald B. House	470	343	7050 ⁰⁰	Lot 22 Berkley Ave.
18727 " 3-1950	"	"	"	"	John H. Davis	470	399	6000 ⁰⁰	Part Lot 22, Blair St city
18727 " 3-1950	"	"	"	"	Harry J. House	470	402	3050 ⁰⁰	Lot Merringer St city

INDIRECT or MORTGAGEE Index to Real Estate Mortgages — Greenville County, S. C.

Cott Family Name Index No. 1-S

To locate names, open at SURNAME INITIAL TAB and refer to Bufl Sub-Index sheet for page reference.

Made by The Cott Index Company, Columbus, Ohio
Sold by Walker, Evans & Cogswell Co., Charleston, S. C.

(29)

FILE NUMBER	MORTGAGEES FAMILY NAMES	GIVEN NAMES ABCDEFGH	GIVEN NAMES IJKLMNO	GIVEN NAMES PQRSTUVWXYZ	MORTGAGORS	BOOK	PAGE	Amount	BRIEF DESCRIPTION, LOCATION, ETC. (Not Warranted)
18727	Fidelity	Federal	E. + L. Arin		Joll. L. Sean	470	408	00	Lot James St. City.
Aug 3-1950								18861	00
4-1950	"	"	"	"	Frank B. Ellis, etal	470	411	10,400	Part Lots 47, 48 + 49 Lanes
18845	"	"	"	"	Pauline Berry Mann	470	424	00	Chisora Ave. - Riverside
4-1950	"	"	"	"				1700	Lot 9 + Part Lot 10, Bld. E.E., Nellie Terrace.
18845	"	"	"	"	E.E. Martin	470	427	00	Lot 1 Calvervine Ave.
4-1950	"	"	"	"				5000	Riville Sp. also Personal Prop.
18946	"	"	"	"	Ansel J. Ross, etal	470	451	00	Lot 29, Selma St. Fair Grounds
5-1950	"	"	"	"				4300	Acen Drive, Park Hill.
18931	"	"	"	"	William A. Putnam	470	470	00	Lot 91 + Part Lot 29, Aber-
11-1950	"	"	"	"				3,500	Travler Park
19073	"	"	"	"	Roy E. Watkins, etal	470	490	00	Lot 193, Mountivista Ave
Aug 7-1950	"	"	"	"				11,000	Judson Mills village,
19220	"	"	"	"	Tom Burch	471	115	00	Lot 41, South St. Sec. 5,
9-1950	"	"	"	"				600	Pleasant Valley,
19266	"	"	"	"	E. R. Griffin	471	106	00	Lot 228, Potomac Ave.
9-1950	"	"	"	"				4000	Land Terrace,
19204	"	"	"	"	Margaret Lupo,	471	109	00	Lot 19, Fairview Ave, High
9-1950	"	"	"	"				9700	Prop. Gault Sp.
19198	"	"	"	"	Henry Moore	471	112	00	Lot 7 + Part Lot 8, Get Smith
9-1950	"	"	"	"				1500	Prop. Chick App. Sp.
19281	"	"	"	"	George R. Briggs	471	127	00	Part Lot 10, L.L. Richburg
10-1950	"	"	"	"				7150	Ave, map 2, Camilla, Park
19407	"	"	"	"	J. Frank Bridges, etal	471	294	00	Major Part Lot 81, Welcome
11-1950	"	"	"	"				2500	ton Ave.
19407	"	"	"	"	H.E. Nembree	471	297	00	Part Lot 10, Blk. P. Washing-
11-1950	"	"	"	"				4000	
19407	"	"	"	"	Melrose Foster	471	300	00	2.65 acres, Gault Sp.
11-1950	"	"	"	"				1500	
19407	"	"	"	"	H.E. Nembree	471	303	00	Lot 23, Moore Hills, Gault Sp.
11-1950	"	"	"	"				4000	

INDIRECT or MORTGAGEE Index to Real Estate Mortgages — Greenville County, S. C.

(24.)

REG. U. S. PAT. OFFICE *Charmlett* County Indexes Since 1888 An Identifying Trade Mark

To locate names, open at SURNAME INITIAL TAB and refer to Buff Sub-Index sheet for page reference.

Cott Family Name Index No. 1-S

FILE NUMBER	MORTGAGEES	GIVEN NAMES	GIVEN NAMES	GIVEN NAMES	MORTGAGORS	BOOK	PAGE	Amount	BRIEF DESCRIPTION, LOCATION, ETC.
DATE OF RECORD	FAMILY NAMES	ABCDEFGH	IJKLMNO	PQRSTUVWXYZ					(Not Warranted)
19479 Aug 11-1950	Fidelity	Federal	S. & L. Ass'n.		J. K. Owens	471	318	3500	wood Drive, City, Lots 3 + 4, Blk. G. Brook -
19479 19492	"	"	"	"	H. C. Turner	471	381	1500	Lot Jenkins St. City.
12-1950	"	"	"	"	Broadus St. Hyatt	471	359	6700	Lot 18 Simmons ave. City Add. 2, Forest Hills.
19591	"	"	"	"	Milton J. Whitmire	471	408	8700	Part Lot 8, Forest View Drive
14-1950	"	"	"	"	Trinity Church, Sw.				Park Drive, Traylor Park.
19650	"	"	"	"	Trinity Methodist,	471	465	30,000	Lot 10 con. Augusta Rd. + Crick Spgs. Sp.
14-1950	"	"	"	"	John H. Clark, et al	471	468	2500	Lot 11, Blk. G, Tiffany Drive, also 1 strip.
19691	"	"	"	"	B. V. Rackley, et al	471	491	1000	Lot 2, Judson Road Park Place?
15-1950	"	"	"	"	B. D. Quinn	471	520	3000	Lot 8, Blk. J. Third Ave. Drive, City.
19713	"	"	"	"	J. O. Chandler, et al	472	10	8500	Lot 19, West Tallulah
15-1950	"	"	"	"	L. W. Underwood	472	283	9350	Augusta Court, also Person's Prop Lot 21, Blk. E. Phillips Lane Kville Sp.
19851	"	"	"	"	J. B. Morris, et al	472	308	3000	Part Lot 1, Judson Road, McMakin Drive, Dukeland Park
16-1950	"	"	"	"	J. W. Cannon	472	305	5500	Lot 23, + Western 1/2 Lot 24, Rd. + Series St.
19966	"	"	"	"	Church, Deacons				3 lots Old Rutherford Orderest Park.
17-1950	"	"	"	"	Piedmont Park Baptist	472	353	8000	Lot 40, Patton Road Patton Rd. Orderest Park?
20058	"	"	"	"	Annie Belle Jones, et al	472	368	5700	Lot 41, con. Orderest Drive + Orderest Park.
18-1950	"	"	"	"	"	472	371	5700	Lot 39, Patton Road,
20124	"	"	"	"	"	472	374	5700	
18-1950	"	"	"	"	"	472	374	5700	

INDIRECT or MORTGAGEE Index to Real Estate Mortgages - Greenville County, S. C.

Cott Family Name Index No. 1-S

To locate names, open at SURNAME INITIAL TAB and refer to Buff Sub-Index sheet for page reference.

Made by The Cott Index Company, Columbus, Ohio
Sold by Walker, Evans & Cogswell Co., Charleston, S. C.

FILE NUMBER	MORTGAGEES	GIVEN NAMES	GIVEN NAMES	GIVEN NAMES	MORTGAGORS	BOOK	PAGE	Amount	BRIEF DESCRIPTION, LOCATION, ETC.
DATE OF RECORD	FAMILY NAMES	ABCDEFGH	IJKLMNO	PQRSTUVWXYZ					(Not Warranted)
20119 Aug. 18, 1950	Fidelity	Federal	S + L. Ann.		Harry A. Leathers	472	395	4350	Lot Edwards St. Grille Sp.
20187 " 19, 1950	"	"	"	"	George E. Wheeler	472	454	3100	Lot 32, Grace St. Grille Sp.
20297 " 21, 1950	"	"	"	"	Baylis Keeler	472	503	1500	Lot 48, Blk. B, Gridley St. City
20309 " 21, 1950	"	"	"	"	D. E. Putman, et al	472	506	1500	Lane Rd. + Chisler Ave. Kirkwood
20345 " 22, 1950	"	"	"	"	Walter Stimpson Heape	472	523	5000	Lot 10, Argonne Drive, Grille Sp.
20384 " 22, 1950	"	"	"	"	James H. Chapman	473	39	10,000	Lot 9, Edisto St. Sunset Hill
20427 " 22, 1950	"	"	"	"	Charles Ledbetter	473	47	5500	Glenn Grove Park Lot 50, Underwood Ave.
20355 " 22, 1950	"	"	"	"	Albert L. Myers, et al	473	19	5250	Lot 23, Matta Ave. City
20382 " 22, 1950	"	"	"	"	J. Harold Lewis, et al	473	69	8400	Drive Park Hill Part Lots 28 + 29, Aberdeen
20426 " 22, 1950	"	"	"	"	Jewel Blair, et al	473	43	5350	Grille Sp. - also Personal Prop. Lot 18, Heathcote Drive
20318 " 22, 1950	"	"	"	"	Ignace George Boudonvieu	473	531	7000	Pleasant Valley Lot 182, Astoria
20548 " 23, 1950	"	"	"	"	Hillie C. Coleman, et al	473	117	6200	Sec. 5 East Highlands Lot 4, Blk. E, Glendale
20443 " 23, 1950	"	"	"	"	Ruth Allison Turner	473	111	5200	Prop. Grille Sp. Lot 2, North St. Overbrook
20538 " 23, 1950	"	"	"	"	Wade E. Holland	473	146	600	Drive, Mt. View area Northern 1/2, Tract 34, Woodland
20443 " 23, 1950	"	"	"	"	Alvin B. Wood	473	108	4600	2.3.2.9 acres, which Sp. Sp.
20581 " 23, 1950	"	"	"	"	Henry H. Vanadore, et al	473	149	5850	Medville Heights, also Personal Prop. Lot 21, Blk. 6, McDowell St.

INDIRECT or MORTGAGEE Index to Real Estate Mortgages — Greenville County, S. C.

(28)

REG. U. S. PAT. OFFICE *Chas. McCall* County Indexes Since 1888 An Identifying Trade Mark

To locate names, open at SURNAME INITIAL TAB and refer to Buff Sub-Index sheet for page reference.

Cott Family Name Index No. 1-5

FILE NUMBER	MORTGAGEES	GIVEN NAMES	GIVEN NAMES	GIVEN NAMES	MORTGAGORS	BOOK	PAGE	Amount	BRIEF DESCRIPTION, LOCATION, ETC.
DATE OF RECORD	FAMILY NAMES	ABCDEFGH	IJKLMNO	PQRSTUVWXYZ					(Not Warranted)
20646 Aug 24, 1950	Fidelity	Federal	E. + L. Asin.		Paul H. McCarson	473	201	2500 ⁰⁰	St. Grille Sp. Lot 4 + Part Lot 3, Mc Dowell
20676	"	"	"	"	Francis L. Morley	473	234	1600 ⁰⁰	Sts. Sec. 6, Judson mill Village Lot 105 cor. Dixie + Hubert
20748	"	"	"	"	P. L. McKinney	473	256	1500 ⁰⁰	Road, which Spgs. Sp. Tract 3 Mountain Creek
20805	"	"	"	"	Don M. Franklin	473	297	7350 ⁰⁰	City, also Personal Prop. Lot 13 Cabrier Drive
20812	"	"	"	"	Nelle M. Coggins, et al	473	312	3500 ⁰⁰	St. Extn. Grille Sp. Lot 2 + Part Lot 3 E. north
20804	"	"	"	"	Jay J. Watson	473	315	14,000 ⁰⁰	St. + East Avondale Drive, City. Lot 1, Blk. 6 cor. North main
20906	"	"	"	"	Harold J. Pitts	473	402	5000 ⁰⁰	Drive City. Lot 24 North Avondale
20892	"	"	"	"	J. J. Collins, Jr.	473	405	4100 ⁰⁰	Angie's Acres, South Sp. Lot 100 Churchill Circle
20956	"	"	"	"	S. J. McAuley, et al	473	408	650 ⁰⁰	Bates Sp. 28 acres Benscombe Rd.
20971	"	"	"	"	Richard M. Strasser, et al	473	428	1750 ⁰⁰	St. + Mc Dowell Ave. Grille Sp. Part Lot 4, Blk. B, cor. Oak
20986	"	"	"	"	R. K. Rouse, et al	473	431	5000 ⁰⁰	Lot East Stone Ave. City.
20994	"	"	"	"	H. E. Jenkins, et al	473	434	1800 ⁰⁰	2 acres, Paris Mt. Sp. Brookwood Drive, City.
21087	"	"	"	"	Henry H. Brockman	473	451	6000 ⁰⁰	Lots 16, 17, 18 + 19 Blk. F.
21088	"	"	"	"	Harold M. Granger	473	467	4000 ⁰⁰	Lot 56, Louise Ave. Grille Sp.
21068	"	"	"	"	Fred M. Linley	473	470	1850 ⁰⁰	Lot Harley Rd. which Spgs. Drive, Dabland Park.
21068	"	"	"	"	J. J. Brewer	473	473	5200 ⁰⁰	Lot 25 + 1/2 Lot 24, Mc Mahin

INDIRECT or MORTGAGEE Index to Real Estate Mortgages — Greenville County, S. C.

Cott Family Name Index No. 1-S

To locate names, open at SURNAME INITIAL TAB and refer to Buff Sub-Index sheet for page reference.

Made by The Cott Index Company, Columbus, Ohio
Sold by Walker, Evans & Cogswell Co., Charleston, S. C.

(28.)

FILE NUMBER	MORTGAGEES	GIVEN NAMES	GIVEN NAMES	GIVEN NAMES	MORTGAGORS	BOOK	PAGE	Amount	BRIEF DESCRIPTION, LOCATION, ETC. (Not Warranted)
DATE OF RECORD	FAMILY NAMES	ABCDEFGH	IJKLMNO	PQRSTUVWXYZ					
21181 Aug. 30-1950	Fidelity	Federal	S. & L.	Assn.	William A. Putnam	474	13	6000	Drive, Park Hill; Lot 91 + Part Lot 29, Aberdeen
21183 " " 1950	"	"	"	"	E. P. Comer	474	16	6500	4.1 acres, Butler sp.
21181 " " 1950	"	"	"	"	John M. Baller	474	19	1500	Judson mills village Lot 48, 10th St, Sec 15
21181 " " 1950	"	"	"	"	Barry L. Moody	473	493	7000	Rd. 1 City Lot 101, Lowndes Hill
21312 " 31-1950	"	"	"	"	Ana Mae C. Gibson	474	102	6500	Lot 11, Oakview Drive, City
21202 " 31-1950	"	"	"	"	John W. Gantt	474	49	7000	Personal Prop. Lot 12, Oakview Drive, also
21206 " 31-1950	"	"	"	"	John H. Moss	474	41	6350	Sec 2, East Highlands Estates Lot 16, Blk. C, Westview Ave
21423 Sep 1-1950	"	"	"	"	James Alvin Hawkins	474	159	6000	San Juan Highlands Lot 29, Sunshine Ave.
21421 " 1-1950	"	"	"	"	Shad H. Herbert	474	184	9000	5 ft. strip, Northgate Lot 14, Arundale Ave, except
21421 " 1-1950	"	"	"	"	Ruby Carleton	474	187	2175	1/2 acre, Aviation sp.
21490 " 2-1950	"	"	"	"	Orin K. Vaughan	474	207	5400	Columbus Circle College Lot 59, cov. Griggin Drive
21457 " 2-1950	"	"	"	"	Dewey J. Kidd	474	232	1000	Judson mills Lot 12, 2nd Ave. Sec. 3
21457 " 2-1950	"	"	"	"	William McNeill	474	235	15,000	+ McDaniel Ave.ville sp. Lots 5, 6 + 7, cov. both sides
21494 " 2-1950	"	"	"	"	H. B. Bulgeale, Jr.	474	238	5300	near City Lot 4, Haccamar road
21605 " 5-1950	"	"	"	"	Arthur G. Hensley	474	297	6000	sp. also Personal Prop. Lot 114 Rutledge Ave.ville
21605 " 5-1950	"	"	"	"	"	474	305	450	sp. also Personal Prop. Lot 114 Rutledge Ave.ville
21309 Aug. 31-1950	"	"	"	"	Drayton P. Gambrell	474	29	6750	ville also Personal Prop. Lot 99 West Jarvis Road, August

INDIRECT or MORTGAGEE Index to Real Estate Mortgages — Greenville County, S. C.

(28)

REG. U. S. PAT. OFFICE *Chas. McCall* County Indexes Since 1888 An Identifying Trade Mark

To locate names, open at SURNAME INITIAL TAB and refer to Buff Sub-Index sheet for page reference.

Cott Family Name Index No. 1-S

FILE NUMBER	MORTGAGEES	GIVEN NAMES	GIVEN NAMES	GIVEN NAMES	MORTGAGORS	BOOK	PAGE	Amount	BRIEF DESCRIPTION, LOCATION, ETC.
DATE OF RECORD	FAMILY NAMES	ABCDEFGH	IJKLMNO	PQRSTUVWXYZ					(Not Warranted)
21647 Sep. 5-1950	Fidelity	Federal	D. + L. Essie		Annie Henry Summey	474	371	800 ⁰⁰	Lot 11 Sevier St Chick Spgs. Sp.
21655 " 5-1950	"	"	"	"	H. Paul Dunn, et al	474	374	4000 ⁰⁰	Lot 27 East Pinchurst Dr. Woodland Dr., mt. view
21669 " 5-1950	"	"	"	"	Wade E. Holland	474	377	1000 ⁰⁰	1.66 acres (Part tract 34) ave. + Hanover St. Fair Heights.
21729 " 6-1950	"	"	"	"	Gordon Allen	474	433	4500 ⁰⁰	Lot 1 Blk. 2, cor. Cumberland
21720 " 6-1950	"	"	"	"	Karl E. Messner	474	427	3165 ⁰⁰	Lot 8 Sevier St. Grille Sp. East Lynn add.
21820 " 7-1950	"	"	"	"	John Davidson Vaughn, et al	474	527	2200 ⁰⁰	Lot 181, Ridgeway Drive, Sans Souci
21889 " 7-1950	"	"	"	"	J. A. Hughes	474	530	1500 ⁰⁰	Lot 35 + 1/2 Lot 36, Davis St, map 1, Camilla Park.
21889 " 7-1950	"	"	"	"	Emmie E. Norris	474	533	4500 ⁰⁰	Lot 38, Early Bridge rd., ave. Riverside.
21991 " 8-1950	"	"	"	"	Helia E. Ogburn	475	96	3000 ⁰⁰	Lots 3, 4 + 5, Blk. V, Highlawn Chick Spgs. Sp.
21991 " 8-1950	"	"	"	"	Leroy Durbett, et al	475	105	2500 ⁰⁰	Lot on Piney Mountain Fair Estates.
21991 " 8-1950	"	"	"	"	Minda H. Coleman	475	99	1000 ⁰⁰	Lot 6, Cedar Lane Rd. Lynn add. also Personal Prop.
21992 " 8-1950	"	"	"	"	A. J. Crossley, et al	475	53	6500 ⁰⁰	Lot 175, Ridgeway Dr East Congaree Road, Butler Sp.
21999 " 8-1950	"	"	"	"	Elizabeth B. Arrington	475	102	2000 ⁰⁰	Part tract 8 = 4 acres St. Kavalensk
22167 " 11-1950	"	"	"	"	J. Carlton Perry	475	213	6500 ⁰⁰	Lot 7 + Part Lot 8 Beutson Gantt Sp.
22290 " 12-1950	"	"	"	"	Rufus Eubanks	475	285	800 ⁰⁰	Tract 35, Oakvale Farm, S.C.
22319 " 13-1950	"	"	"	"	B. H. Graves, jr.	475	320	1225 ⁰⁰	Lot 3, Southland ave. City

INDIRECT or MORTGAGEE Index to Real Estate Mortgages — Greenville County, S. C.

Cott Family Name Index No. 1-S

To locate names, open at SURNAME INITIAL TAB and refer to Buff Sub-Index sheet for page reference.

Made by The Cott Index Company, Columbus, Ohio
Sold by Walker, Evans & Cogswell Co., Charleston, S. C.

(22)

FILE NUMBER	MORTGAGEES FAMILY NAMES	GIVEN NAMES ABCDEFGH	GIVEN NAMES IJKLMNO	GIVEN NAMES PQRSTUWXYZ	MORTGAGORS	BOOK	PAGE	Amount	BRIEF DESCRIPTION, LOCATION, ETC. (Not Warranted)
22390 Sep 13 1950	Fidelity	Federal S. & L. Assoc			Methodist Church Irw. Piedmont Park,	475	376	8000	which spgs. sp. Lot Old Rutherford Rd.,
22443 " 14 1950	"	"	"	"	J. St. Cannon	475	445	6000	Lot 6 Mt View ave. City Grille sp.
22444 " 14 1950	"	"	"	"	James E. Johnson	475	448	500	Lot 31 Columbus ave
22571 " 15 1950	"	"	"	"	Colyde A. Krenn	475	507	6000	Lot East Washington St City
22585 " 15 1950	"	"	"	"	William H. Vaughan	475	473	5500	Lot 4. Webster Road, Butler City.
22569 " 15 1950	"	"	"	"	William Jesse Lockaby	475	469	8600	Lot 28, Blk. A, Laurens Rd & Forest St. near City.
22535 " 15 1950	"	"	"	"	L. J. Ayers	475	510	4000	Part Lot 22, cor Grain ave City
22609 " 16 1950	"	"	"	"	Thomas C. Mule	476	39	6000	Lot 69, Franklin Rd. near City
22609 " 16 1950	"	"	"	"	Colyde Manley	476	36	2500	Lots 49 & 50 White Horse Rd. Sp. Also Personal Prop.
22682 " 16 1950	"	"	"	"	Leo H. Sutton	475	517	7000	Lot 24, Monaghan ave. Grille
22681 " 16 1950	"	"	"	"	R. Vernon Tompkins ^{exal.}	476	33	3000	Lots 2, Pelham Rd. Butler Pleasant Valley.
22679 " 16 1950	"	"	"	"	Paul Enser Lebetter	475	525	600	Lot 225 Potomac Ave. Pleasant Valley.
22679 " 16 1950	"	"	"	"	"	475	529	7300	Lot 225 Potomac Ave Ar. 'Sunny Slope'
22694 " 18 1950	"	"	"	"	Paul E. Keenan	476	51	3500	Lots 36 & 37 Blk. A, Agnes East Lynne add. Butler sp.
22718 " 18 1950	"	"	"	"	Lettie King	476	70	2700	Lot 154 Sycamore Drive St. Sec. 4, Duncan mill
22794 " 18 1950	"	"	"	"	H. A. Campbell, Jr.	476	87	1200	Lot 71 cor. Hitchins & Smith

INDIRECT or MORTGAGEE Index to Real Estate Mortgages — Greenville County, S. C.

(22)

REG. U. S. PAT. OFFICE *Chambers* County Indexes Since 1888 An Identifying Trade Mark

To locate names, open at SURNAME INITIAL TAB and refer to Buff Sub-Index sheet for page reference.

Cott Family Name Index No. 1-5

FILE NUMBER DATE OF RECORD	MORTGAGEES FAMILY NAMES	GIVEN NAMES ABCDEFGHIJ	GIVEN NAMES JKLMNO	GIVEN NAMES PQRSTUVWXYZ	MORTGAGORS	BOOK	PAGE	Amount	BRIEF DESCRIPTION, LOCATION, ETC. (Not Warranted)
22794 Sep 18, 1950	Fidelity	Jed. B. + L. Assin.			James B. Stephens	476	90	4500 ⁰⁰	Pleasant Valley, City. Lot 227 Potomac Ave.
22804 " 19, 1950	"	" " " "			Julia M. Brownell	476	151	1000 ⁰⁰	Augusta Acres, Gantt Sp. Lots 145, 146 + 147, Lamar Circle
22880 " 19, 1950	"	" " " "			Karl R. Massey	476	125	4100 ⁰⁰	3.66 acres, Austin Sp. Forest Heights.
22805 " 19, 1950	"	" " " "			William A. Leslie	476	129	6600 ⁰⁰	Lot 98 East Jarvis Road, Ave. Fair Heights.
22903 " 20-1950	"	" " " "			Wallace Detrell Moore	476	199	2375 ⁰⁰	Lots 10 + 11, Blk. C. Bleckley,
22902 " " 1950	"	" " " "			May W. Gaffney	476	202	7500 ⁰⁰	Lot 9 + Part Lot 8, Blk. 7, Cor. West Hillcrest Dr. + Water St.
" "	"	" " " "			" " "	476	202	7500 ⁰⁰	Highland Terrace, City
22960 " 1950	"	" " " "			William R. Banks	476	155	4050 ⁰⁰	Augusta Acres, Gantt Sp. Lot 20, Fork. Shoals Rd.
23065 " 21, 1950	"	" " " "			Hilbur H. Martin	476	254	8000 ⁰⁰	Lots 14 + 15, Benson St.
23052 " 21, 1950	"	" " " "			Odis H. Holcombe	476	227	6350 ⁰⁰	Lot 18 Green St. Chick Spg. Judson Mills Village
23011 " 21, 1950	"	" " " "			Ellis M. Hall	476	221	2500 ⁰⁰	Lot 48, Seventh St. Sec. 4 City.
23052 " 21, 1950	"	" " " "			Alonzo Gamble	476	231	4500 ⁰⁰	Lot 20, Hollywood Circle
23070 " 21, 1950	"	" " " "			Blyde R. Durbett, et	476	251	3000 ⁰⁰	Lot 100, Jallulah Drive. Ave. San Souri.
23060 " 21, 1950	"	" " " "			Linda Brown, et al	476	257	5000 ⁰⁰	Lot 23, Paris Mountain
23498 " 22, 1950	"	" " " "			Dallas N. McDonald	476	356	2370 ⁰⁰	40.52 acres, Grove Sp.
23145 " 22, 1950	"	" " " "			Addie Poore	476	336	6000 ⁰⁰	Lot 4 + Part Lot 5, Rogers Ave.

INDIRECT or MORTGAGEE Index to Real Estate Mortgages — Greenville County, S. C.

Cott Family Name Index No. 1-S

To locate names, open at SURNAME INITIAL TAB and refer to Buff Sub-Index sheet for page reference.

Made by The Cott Index Company, Columbus, Ohio
Sold by Walker, Evans & Cogswell Co., Charleston, S. C.

FILE NUMBER	MORTGAGEES FAMILY NAMES	GIVEN NAMES ABCDEFGH	GIVEN NAMES IJKLMNO	GIVEN NAMES PQRSTUVWXYZ	MORTGAGORS	BOOK	PAGE	Amount	BRIEF DESCRIPTION, LOCATION, ETC. (Not Warranted)
23083 Sep. 22-1950	Fidelity	Federal	L. & L. Assn.		Alton C. Lister	476	343	6600	ave. - Chick Spgs. Sp. Lot 1, cor. Hwy. 253 + Fairview
23193 " 22-1950	"	"	"	"	Charles Z. Miller	476	339	5,500	First Drive, Great Hills Units 17, 18 + 19, Blk. 6, Pine Heights
23147 " 22-1950	"	"	"	"	Franklin H. Taylor	476	303	6,500	Lot 2, Waters Ave Pickwick Also Personal Prop.
23142 " 22-1950	"	"	"	"	Arthur G. Thompson	476	307	7000	Lot 4 White Horse Road Park, Chick Spgs. Sp.
23268 " 23-1950	"	"	"	"	C. B. Keenan, et al	476	424	4000	Lot Park Ave Piedmont Grille Sp. 7
23234 " 23-1950	"	"	"	"	James B. Arrowood	476	404	2,500	Lot 48 White Horse Road Drive, Grille Sp.
23315 " 25-1950	"	"	"	"	J. L. Henderson	476	501	6000	Lot 46, Blk. C. Batesview
23384 " 26-1950	"	"	"	"	W. L. West, et al	476	505	8000	Lot 137 + Part Lot 138, Cor. Long Hill St. + Pleasant Ridge
" " "	"	"	"	"	"	476	505	8000	Ave. Gantt Sp. Also Personal Prop. Arundell Drive, City
23492 " 27-1950	"	"	"	"	Harold Z. Pitts	477	21	9200	Major Part Lot 24, North
23595 " 27-1950	"	"	"	"	Dallas N. McDonald	477	17	4500	40.52 acres, Grove Sp. Springs Rd. + a Private Road
23604 " 28-1950	"	"	"	"	Charles P. Bridges	477	85	6000	.94 of an acre, cor. Sulphur
23603 " 28-1950	"	"	"	"	Lucile C. Aiken	477	123	3500	Lot Cleveland St. Hard 6, City
23629 " 28-1950	"	"	"	"	Essie M. Hughey, et al	477	142	2500	Lot Hwy. 29, Grove Sp. St. Grille Sp.
23654 " 29-1950	"	"	"	"	Theo Syer	477	168	1500	Northern part Lot 18, Valley
23784 " 30-1950	"	"	"	"	C. W. Kelly, et al	477	272	3000	Lot 1 Sumter St. Grille Sp.

INDIRECT or MORTGAGEE Index to Real Estate Mortgages — Greenville County, S. C.

(2 P)

REG. U. S. PAT. OFFICE *Chas. McCook* County Indexes Since 1888 An Identifying Trade Mark

To locate names, open at SURNAME INITIAL TAB and refer to Buff Sub-Index sheet for page reference.

Cott Family Name Index No. 1-5

FILE NUMBER DATE OF RECORD	MORTGAGEES FAMILY NAMES	GIVEN NAMES ABCDEFGH	GIVEN NAMES IJKLMNO	GIVEN NAMES PQRSTUVWXYZ	MORTGAGORS	BOOK	PAGE	Amount	BRIEF DESCRIPTION, LOCATION, ETC. (Not Warranted)
23777 Sep 30-1950	Fidelity	Federal	D. + L. Assin		Thomas G. Owens	477	235	4800	Drive, Stone Estates. Lots 3 + 4 Blk. 9 Brookwood
23755 30-1950	"	"	"	"	F. L. Thornton	477	239	7700	Sec. 1, East Highlands Est. also Personal Part Lot 11, Blk. B, Carolina Ave.
23850 Oct 20-1950	"	"	"	"	E. B. Alexander	477	331	4500	Willie Sp. Lot 2, East Willcrest Drive
23898 2-1950	"	"	"	"	A. A. Drake	477	352	5000	Loc. Est. Travelers Bldg. Bates Sp. Part Lot 21, Bunscombe Rd.
23898 2-1950	"	"	"	"	Floyd M. Gifford	477	355	6500	Butler Sp. Part Lot 5, J. A. White Est.
24167 3-1950	"	"	"	"	Enoch C. Ramsey et al	477	380	3000	2.5 acres, South Sp. Lot 53, Meadows Ave, Aug-
24177 3-1950	"	"	"	"	Jennings L. Tabor	477	395	8000	wick Heights. Lot 3, Waters Ave. Pick-
24372 5-1950	"	"	"	"	William B. Sangell	477	491	5000	15 acres, Saluda Sp. Summit St. Willie Sp.
24358 5-1950	"	"	"	"	J. H. Denton	477	494	6000	Lot cov. Horseshoe Ave. + Orderest Park, South Sp.
24442 5-1950	"	"	"	"	M. J. Halward, et al	479	100	6700	Lot 49, Augusta Road Lidson Mills Village.
24453 6-1950	"	"	"	"	Ophelia E. McQueen	479	112	2300	Ret. 107, Fifth St. Sec. 6,
24453 6-1950	"	"	"	"	Horace Canady	479	115	3600	Lot 25, Florida Ave. Willie Sp.
24488 6-1950	"	"	"	"	Henry D. Fulbright	479	118	2500	Willie Sp. 27.60 Acres, Cooper Rd.
24539 6-1950	"	"	"	"	Luther Martin Wallace	479	149	2700	+ Mirro Ave. Nichelton Heights. Lots 44 + 45, Oak Watson,
24548 6-1950	"	"	"	"	George J. Roberts, Jr et al	479	153	7850	view, also Personal Prop. Lot 19, Welcome St. Welcome
24594 7-1950	"	"	"	"	C. M. Kidd	479	171	5600	Long Forest Dr. Highview area, also Front Part Lot 14 cov. Courthouse Dr. +

INDIRECT or MORTGAGEE Index to Real Estate Mortgages — Greenville County, S. C.

Cott Family Name Index No. I-5

To locate names, open at SURNAME INITIAL TAB and refer to Buff Sub-Index sheet for page reference.

Made by The Cott Index Company, Columbus, Ohio
Sold by Walker, Evans & Cogswell Co., Charleston, S. C.

(28)

FILE NUMBER	MORTGAGEES FAMILY NAMES	GIVEN NAMES ABCDEFGH	GIVEN NAMES IJKLMNO	GIVEN NAMES PQRSTUVWXYZ	MORTGAGORS	BOOK	PAGE	Amount	BRIEF DESCRIPTION, LOCATION, ETC. (Not Warranted)
DATE OF RECORD									
24549 Oct. 7, 1950	Fidelity	Federal	S. & L. Assoc		Francis G. Jenkins	479	198	3000	8 acres, 7 miles east of Greenville
24564 " 7, 1950	"	"	"	"	James Horace Rainey, et al	479	195	3500	Lot 4 Pine St which appies
24744 " 10, 1950	"	"	"	"	Willie Virginia Langston, et al	479	304	4200	6 acre rd. which appies sp
24711 " 10, 1950	"	"	"	"	J. P. Jeffercoat	479	307	2600	2 tracts Paris mt. sp,
24739 " 10, 1950	"	"	"	"	S. H. Reid	479	279	16500	Shelburne Park Lot 20, Shelburne Drive
24786 " 10, 1950	"	"	"	"	Thomas Dewey Vaughan, et al	479	360	900	2.1 acres, which appies sp.
24711 " 10, 1950	"	"	"	"	E. Lawrence Heltzer, et al	479	313	4500	2.68 acres, Butler sp.
24711 " 10, 1950	"	"	"	"	Lettie King	479	310	3000	Lynne add. Butler sp.
24763 " 10, 1950	"	"	"	"	H. D. Hutchens, et al	479	357	5500	Lot 154, pycamore Drive East Highway area Greenville sp.
24771 " 10, 1950	"	"	"	"	James Morgan Goldsmith	479	321	15,000	Paris mt. sp. Lots on Paris mountain
24848 " 11, 1950	"	"	"	"	Alonzo M. Gervald	479	430	11,000	Circle Greenville sp. Tract 11 = 2.5 acres, Hillendale
24850 " 11, 1950	"	"	"	"	Paul H. Chapman	479	367	9600	2, Sunset Hills. Lot 65, Sunset Drive Plat
24998 " 12, 1950	"	"	"	"	Virgil L. Ashmore, Jr	479	489	6000	University Park. Lot 54, Bradley Blvd.
24998 " 12, 1950	"	"	"	"	"	479	493	1700	University Park. Lot 54, Bradley Blvd.
24938 " 12, 1950	"	"	"	"	E. R. Griffin	479	457	5000	Pleasant Valley. Lots 87+88 Pleasant Ridge ad
25000 " 12, 1950	"	"	"	"	Sarah J. Thornton	479	500	22,000	W. McKee St. Forest Hills. Part Lots 14, 15, 16, 17, 18+19, Blk.

INDIRECT or MORTGAGEE Index to Real Estate Mortgages — Greenville County, S. C.

(29)

REG. U. S. PAT. OFFICE *Chas. McCall* County Indexes Since 1888 An Identifying Trade Mark

To locate names, open at SURNAME INITIAL TAB and refer to Buff Sub-Index sheet for page reference.

Cott Family Name Index No. 1-S

FILE NUMBER	MORTGAGEES	GIVEN NAMES	GIVEN NAMES	GIVEN NAMES	MORTGAGORS	BOOK	PAGE	Amount	BRIEF DESCRIPTION, LOCATION, ETC.
DATE OF RECORD	FAMILY NAMES	ABCDEFGHIH	IJKLMNO	PQRSTUVWXYZ					(Not Warranted)
25000 Oct 12-1950	Fidelity	Federal	S. + L. Assn.		Ben C. Thornton	479	503	7000 ⁰⁰	Lot 22 Aberdeen ave. East Highlands Estates.
25027 13-1950	"	"	"	"	J. H. Mace	479	511	9200 ⁰⁰	Lot 8 Blk. J. Carolina ave ave. - Greenville Sp.
25030 13-1950	"	"	"	"	B. C. Robinson	479	531	3750 ⁰⁰	Lot 9, Blk. W. Tremont Aberdeen ave. Park Hill.
25069 13-1950	"	"	"	"	Dr. William A. Putnam	479	537	10,900 ⁰⁰	Lot 91, + East Lot 29,
25150 14-1950	"	"	"	"	Robert G. Burrows	480	21	10,350 ⁰⁰	Lot 45, Highland Drive, City
25143 14-1950	"	"	"	"	Lillian N. Aulka	480	17	5600 ⁰⁰	Ranches, also Personal Prop. Lot 79, Long Hill St. Augustus Rd.
25118 14-1950	"	"	"	"	Elmer Lyda, et al	480	72	7750 ⁰⁰	map 4, Camilla Park. Lots 126 + 127, Easley Bridge Rd.
25133 14-1950	"	"	"	"	R. H. Miller, et al	480	69	4200 ⁰⁰	Greenville Sp. Lot 13, Blk. O. King St.
25118 14-1950	"	"	"	"	David Loyd Moore, et al	480	75	5000 ⁰⁰	+ County Rd. 1/2 acre cor. Leales Road
25118 14-1950	"	"	"	"	Peter B. Marchbanks	480	78	8000 ⁰⁰	2 tracts Paris mt Sp. Rockwood Park, City.
25304 17-1950	"	"	"	"	Charles M. Parkins, et al.	480	240	5000 ⁰⁰	Lot 84, Rockwood Drive,
25278 " " "	"	"	"	"	Louise Ray Moore	480	205	4000 ⁰⁰	Lot Bradshaw St. City.
25430 18-1950	"	"	"	"	W. Paul Dunn, et al.	480	257	6000 ⁰⁰	Greenville Sp. also Personal Prop. Lot 27, East Pinehurst Dr.
25511 18-1950	"	"	"	"	Paul W. McCason	480	287	6000 ⁰⁰	St.ville Sp. also Personal Prop. Lot 4 + strip off Lot 3, McDowell
25512 18-1950	"	"	"	"	George E. Ambrose	480	291	10,000 ⁰⁰	Park, Chick Springs Sp. Lot 14, Piney Mtn. Rd. Piney mtn.
25513 18-1950	"	"	"	"	William Morgan Post	480	295	7300 ⁰⁰	Development, City. Lot 1, Camp Rd. Northside

INDIRECT or MORTGAGEE Index to Real Estate Mortgages — Greenville County, S. C.

Cott Family Name Index No. 1-S

To locate names, open at SURNAME INITIAL TAB and refer to Buff Sub-Index sheet for page reference.

Made by The Cott Index Company, Columbus, Ohio
Sold by Walker, Evans & Cogswell Co., Charleston, S. C.

FILE NUMBER	MORTGAGEES FAMILY NAMES	GIVEN NAMES ABCDEFGH	GIVEN NAMES IJKLMNO	GIVEN NAMES PQRSTUVWXYZ	MORTGAGORS	BOOK	PAGE	Amount	BRIEF DESCRIPTION, LOCATION, ETC. (Not Warranted)
25454 Oct. 19-1950	Fidelity	Federal	S. + L. Rossin.		Ethel C. Wood	480	304	5000	Hills City Lot 8, Mansa St. Sunset Heights
25647 20-1950	"	"	"	"	J. Howard Wilson	480	375	7700	Lot 1, Hatten Ave. Parkview
25644 20-1950	"	"	"	"	Beulah C. Adams	480	409	7700	Lot cor. McDaniel + Hatten Ave. Hills City?
25630 20-1950	"	"	"	"	J. G. Sumpter, et al	480	415	3250	Also 1 acre adj. which Epas Sp. Lts 1+2, Blk. 4, Edwards Rd.
25644 20-1950	"	"	"	"	Uddee Sweatman	480	412	5000	Paris mt. Sp. Lot 33 Long Forest Drive
25631 20-1950	"	"	"	"	R. A. Bachia	480	418	5000	Circle Shannon Terrace. Part Lts 46 + 47, Brookview
25820 23-1950	"	"	"	"	Andrea C. Patterson	481	60	12,000	part sold off). Hills Sp. Tract Buncombe Rd. (Less
25814 23-1950	"	"	"	"	J. R. Ellis	481	63	3000	near City. 1/2 Lot 5, Buncombe Rd.
25888 23-1950	"	"	"	"	Lida Estelle Biggers et al.	481	66	4350	Lot 8, Sevier St. Hills Sp.
25888 23-1950	"	"	"	"	Helen B. Burrell	481	69	3000	Lot 2, Bearden Ave. Green
25931 24-1950	"	"	"	"	James C. Fleming	481	108	4750	Langley Heights. Lot 45, Langley Drive
25949 24-1950	"	"	"	"	E. M. Paul, Jr.	481	125	9000	University Park. Lots 45 + 46, Bradley Blvd
26064 25-1950	"	"	"	"	A. H. Ayers, Indv. + as tr.	481	177	5900	Heights. Also Personal Prop. Lot 13, Bentwood St. McCullough
26136 26-1950	"	"	"	"	Seaborn Curtis Rush	481	232	5,150	Hills Sp. Lot 7, Phillips Lane
26138 26-1950	"	"	"	"	Estelle H. Miller	481	235	20,000	+ Angewood St. Cleveland Terrace. Lts 27 + 28, Ridgeland Ave.
26086 26-1950	"	"	"	"	Analane C. Gibson	481	238	7000	Summit Drive, Sec. B. Parkview. Lot 7 + Greater Part Lot 6.

INDIRECT or MORTGAGEE Index to Real Estate Mortgages - Greenville County, S. C.

(27)

REG. U. S. PAT. OFFICE *Chas. McKee* County Indexes Since 1888 An Identifying Trade Mark

To locate names, open at SURNAME INITIAL TAB and refer to Buff Sub-Index sheet for page reference.

Cott Family Name Index No. 1-5

FILE NUMBER	MORTGAGEES	GIVEN NAMES	GIVEN NAMES	GIVEN NAMES	MORTGAGORS	BOOK	PAGE	Amount	BRIEF DESCRIPTION, LOCATION, ETC.
DATE OF RECORD	FAMILY NAMES	ABCDEFGH	IJKLMNO	PQRSTUVWXYZ					(Not Warranted)
26183								00	Park.
Oct. 27-1950	Fidelity	Federal S.	& L. Ass'n.		Noah Lee Hendricks, et al	481	251	4650	Lot 98, Mayo Drive, Paramount
26185								00	Travelers Rest, Bates Tp.
" 27-1950	"	"	"	"	A. A. Drake	481	282	6000	Part Lot 21, Buncombe Rd., /
26244								00	Tp.
" 27-1950	"	"	"	"	W. T. Watson	481	324	2000	Lot 13, Hilltop Drive, Bates Tp.
26202								00	City.
" 27-1950	"	"	"	"	et.al., Trs. Julius H. Cannon, Sr., /	481	327	3500	Lot cor. Frank & Pinckney Sts.,
26202								00	
" 27-1950	"	"	"	"	Harry W. Weeks, Jr.	481	330	10,000	Lot 23, McPherson Lane, City.
26296								00	White Oak Subd.
" 28-1950	"	"	"	"	et.al. Robert N. Hammond,	481	374	4000	Lot 99, Holmes Drive, n
26300								00	City.
" 28-1950	"	"	"	"	Miriam J. Lee, et.al.	481	377	10,000	Lot 5, Mountain View Ave
26495								00	+ Paris View Drive, Chick Sps. Sp.
" 31-1950	"	"	"	"	L. B. Lister, et.al.	481	497	2500	Lots 49+50, Cor. Markley Ave.,
26538								00	+ Pickens St. Riverside.
Nov-1-1950	"	"	"	"	C. S. Robinson	481	500	3000	Lot 9, Blk. D, Cor. Palmetto Ave.,
26617					(as was Horse Engine)			00	Book Ave. Nicklstown Heights.
" 1-1950	"	"	"	"	Horace E. Jenkins	481	541	4400	Lots 13+26, Cor. Taylors St. +
26741								00	Hills, also Personal Prop.
" 3-1950	"	"	"	"	Ruth S. McCain	482	61	8000	Lot 92, Mc Donald St. north
26759								00	McMakin Drive, Dukeland Park
" 3-1950	"	"	"	"	J. F. Brewer	482	96	5500	Lot 25 + Eastern 1/2 Lot 24, n
26783								00	Ward 1, City.
" 3-1950	"	"	"	"	Gertrude L. Lipscomb	482	99	4500	Lot 22, Pinckney St.,
26821								00	Spings Sp.
" 3-1950	"	"	"	"	H. E. Hembree	482	144	4500	Lot 31, Lee Road, Chick
26821								00	Sps. Sp.
" 3-1950	"	"	"	"	H. E. Hembree	482	147	4500	Lot 32, Lee Road, Chick
26821								00	Park Hill, City.
" 3-1950	"	"	"	"	J. C. Wilson, et.al.	482	150	5400	Lot 87, Melville Ave., n

INDIRECT or MORTGAGEE Index to Real Estate Mortgages — Greenville County, S. C.

Gott Family Name Index No. 1-S

To locate names, open at SURNAME INITIAL TAB and refer to Buff Sub-Index sheet for page reference.

Made by The Gott Index Company, Columbus, Ohio
Sold by Walker, Evans & Cogswell Co., Charleston, S. C.

(24)

FILE NUMBER	MORTGAGEES FAMILY NAMES	GIVEN NAMES ABCDEFGH	GIVEN NAMES IJKLMNO	GIVEN NAMES PQRSTUVWXYZ	MORTGAGORS	BOOK	PAGE	Amount	BRIEF DESCRIPTION, LOCATION, ETC. (Not Warranted)
26884 Nov. 4-1950	Fidelity	Federal S.	& L. Ass'n.	.	V. C. Long, et al.	482	161	6800	00 Sylvania Ave., Leewood. Also Per / Lot 45 & Northwestern 1/2 Lot 46
26831 Nov. 4-1950	"	"	"	"	L. T. Ayers	482	165	5800	00 St. G'ville Tp. Also Personal Prop Northwestern Part Lot 22, Crest
26829 Nov. 4-1950	"	"	"	"	Ford Bruce	482	185	5000	00 3.70 Acres, Chick Springs Tp.
26881 Nov. 4-1950	"	"	"	"	Church of God, Tr's.	482	188	8000	00 Lot 13, Blk. M, Grove Rd., City.
27074 " 7-1950	"	"	"	"	E. E. Martin	482	306	6000	00 Hillside Drive Lot 3, Levenshine Ave.
27271 " 9-1950	"	"	"	"	Charlotte Garrett	482	454	1800	00 Lot Manley St. Green. City.
27274 " 9-1950	"	"	"	"	James Burns (formerly Edna B. Jones)	482	457	3500	00 Rear Part Lot 7, Lane Ave.
27320 " 10-1950	"	"	"	"	Edna Jones Christopher	482	490	2300	00 Lot 24, Ladson St., City.
27386 " 10-1950	"	"	"	"	Robert J. Simpson	482	511	6000	00 Lot 11, Simmons Court, City.
27376 " 10-1950	"	"	"	"	Bessie S. Rigdon	482	533	2500	00 Lot 11, Holliday Ave. Greenville City.
27385 " 10-1950	"	"	"	"	Joel L. Dean	482	536	8000	00 Lot James St. Ward 1, Greenville City.
27461 " 11-1950	"	"	"	"	Freeman J. Forester	482	539	5700	00 2, Camilla Park. Also Personal Prop Part Lot 81, Welcome Ave. Greenville City.
27423 " 11-1950	"	"	"	"	Mrs. Christine Theodore	483	18	8000	00 Barrett St., Greenville City.
27462 " 11-1950	"	"	"	"	George McAdams, Jr.	483	21	4500	00 With Easement. 13.62 Acres, Kiville, Greenville Tp.
27496 " 13-1950	"	"	"	"	A. R. Barton	483	100	2600	00 Drive, Fresh Meadow Farm. Lots 4 & 5, Sec. 2, Pine Ridge Ave. + Laurel St., Greenville City.
27539 " 13-1950	"	"	"	"	George Edward Williams etal.	483	103	4825	00 Part Lot 7-21, Cor. Russell

INDIRECT or MORTGAGEE Index to Real Estate Mortgages - Greenville County, S. C.

(27)

REG. U. S. PAT. OFFICE *Chas. McCall* County Indexes Since 1888 An Identifying Trade Mark

To locate names, open at SURNAME INITIAL TAB and refer to Buff Sub-Index sheet for page reference.

Cott Family Name Index No. 1-S

FILE NUMBER DATE OF RECORD	MORTGAGEES FAMILY NAMES	GIVEN NAMES ABCDEFGHIJ	GIVEN NAMES JKLMNO	GIVEN NAMES PQRSTUVWXYZ	MORTGAGORS	BOOK	PAGE	Amount	BRIEF DESCRIPTION, LOCATION, ETC. (Not Warranted)
27588 Nov 14 1950	Fidelity	Federal	I. + L. Asin.		Ruby H. Collins	483	164	2100	Judson Mills Village Lot 74, Sixth St. Blk. 4 Ave. City View.
27645 " 14 1950	"	"	"	"	Janie M. Shirley	483	167	500	Lot 124, Blk. B. Mc.Dade Grant Sp.
27830 " 16 1950	"	"	"	"	James H. Campbell	483	304	2500	Lot 17, Florida Ave. Extra Bridge St. Grant Sp.
27788 " 16 1950	"	"	"	"	Beatrice Phillips Clark	483	301	1200	Lots 9, 10, 11 + 12 Old Dunham also Lot 4, Blk. B. Middleton St. Sterling Sp.
27871 " 16 1950	"	"	"	"	J. H. Henderson	483	298	2500	Lot cor. basely St Extra + an alley Sp.
27907 " 17-1950	"	"	"	"	l. B. Loftis, Jr.	483	372	1630	Lot St. Marks Road, Kiville W. C. Cleveland Estate.
27886 " 17-1950	"	"	"	"	Annie Newby Riddle	483	375	5500	Lot 8, Woodland Way. Prop Sylvan Hills.
27975 " 17-1950	"	"	"	"	Elmer Price, etal.	483	378	4500	Lot 21, Morningside Drive, Mills Ave., City.
27980 " 17-1950	"	"	"	"	Ira B. Parsons	483	381	3500	Eastern part Lot 5, Blk. 9, Sp.
27976 " 17-1950	"	"	"	"	B. F. Stairley	483	384	3500	Lot 25, Gordon St. Kille, Country Club Estates, City.
28021 " 18-1950	"	"	"	"	Leicester A. Reese	483	434	5000	Lots 51 + 52, Sylvan Drive, Clearview Heights.
28021 " 18-1950	"	"	"	"	Myrtie M. Cobb	483	437	5000	Lot 7, Eastview Drive, s
28114 " 20 1950	"	"	"	"	Benjamin R. Murray	483	467	7500	Lot 14, Oakview Drive, City
28115 " 20 1950	"	"	"	"	Fred McDowell	483	486	4500	North Sunset Hills Lot 48, Central Court Kopwood St. Kiville Sp.
28296 " 22 1950	"	"	"	"	Alice H. Gilstrap	484	10	5800	Lot 15, Cor. Bennett St. + Drive, Palis mt. Sp.
28297 " 22 1950	"	"	"	"	Henry H. Payne	483	529	6000	Lots 18 + 19 View Point

INDIRECT or MORTGAGEE Index to Real Estate Mortgages — Greenville County, S. C.

Cott Family Name Index, No. 1-S

To locate names, open at SURNAME INITIAL TAB and refer to Buff Sub-Index sheet for page reference.

Made by The Cott Index Company, Columbus, Ohio
Sold by Walker, Evans & Cogswell Co., Charleston, S. C.

(27)

FILE NUMBER DATE OF RECORD	MORTGAGEES FAMILY NAMES	GIVEN NAMES ABCDEFGHIJ	GIVEN NAMES KLMNO	GIVEN NAMES PQRSTUVWXYZ	MORTGAGORS	BOOK	PAGE	Amount	BRIEF DESCRIPTION, LOCATION, ETC. (Not Warranted)
28573 Nov 25-1950	Fidelity	Federal	S + L	Osain	et al Park S. McKinney	484	142	8000	East Arondale Drive City Lot 13 + Part Lot 14, Bldg. 4
28545 " 24-1950	"	"	"	"	John H. Fulbright	484	93	1500	Judson mill village Lot 54, "D" St. Sec. 6
28555 " 24-1950	"	"	"	"	Walter Davis, Jr.	484	59	6500	Dani Sausi Heights Lot 37, mt. Pleasant ave City
28531 " 24-1950	"	"	"	"	F. L. Pearson, et al	484	96	4000	Lot 9, Bldg. B, Ladsen St. Northwood Subd.
28531 " 24-1950	"	"	"	"	Francis L. Watson	484	90	5000	Lot 59, Parkwood Ave. Drive + Milton Drive, Sylvan Hills
28681 " 27-1950	"	"	"	"	Vernon Le Roy Rowland	484	175	6450	Lot 67 + 1/2 Lot 68, Cor Morningside St. Highland Terrace
28680 " 27-1950	"	"	"	"	Mary Hylie Loper	484	145	5000	Lot 3 + 4, Bldg. m. North Main Forest Heights
28659 " 27-1950	"	"	"	"	Judson Wm. Chapman, Jr.	484	151	9400	Lot 16, Longview Terrace Lane, behind Spgs. Jr. also Pleasant
28910 " 29-1950	"	"	"	"	Fred H. Barron, et al	484	291	7000	Lot 97 + 1/2 Lot 96 Shadow Dani Sausi
28911 " 29-1950	"	"	"	"	J. B. Williams	484	295	5300	Lot 28 Darlington ave. St. Kanatchak
28912 " 29-1950	"	"	"	"	Ansela L. Gibson	484	377	3500	Part Lots 6 + 7, Bldg. J. Stewart Ave. Northgate Heights
28870 " 29-1950	"	"	"	"	Francis J. Jindal	484	374	8000	Lot 7 + Part Lot 8 Montclair Acadia Circle Country Club
28982 " 30-1950	"	"	"	"	L. R. Brown	484	415	7100	Lot 130 + major Part Lot 131 Oakbrook
28980 " 30-1950	"	"	"	"	Frank Lewis Hummick, Jr.	484	411	5500	Lot 1, Brookside ave. East Pleasant Valley
28949 " 30-1950	"	"	"	"	Paul L. Willard	484	427	3500	Lot 373, Pacific Ave.
28981 " 30-1950	"	"	"	"	Harold Waldrop	484	430	2750	Lot 5, Florida Ave. Greenville

INDIRECT or MORTGAGEE Index to Real Estate Mortgages — Greenville County, S. C.

(27)

REG. U. S. PAT. OFFICE *Chas. McCall* County Indexes Since 1888
An Identifying Trade Mark

To locate names, open at SURNAME INITIAL TAB and refer to Buff Sub-Index sheet for page reference.

Cott Family Name Index No. 1-S

FILE NUMBER	MORTGAGEES	GIVEN NAMES	GIVEN NAMES	GIVEN NAMES	MORTGAGORS	BOOK	PAGE	Amount	BRIEF DESCRIPTION, LOCATION, ETC.
DATE OF RECORD	FAMILY NAMES	ABCDEFGH	IJKLMNO	PQRSTUVWXYZ					(Not Warranted)
29049	Fidelity	Fed. S. + L. Assn.			G. B. White	484	498	6000	apl. East Highlands Estates, Lot 3, Blk. L, Sec. 5, Laurens
1-1950	"	"	"	"	Calmerie Allen Carson	484	495	3000	2.4 acres, Gantt Sp.
29086	"	"	"	"	Construction Co.				
1-1950	"	"	"	"	J. Louis Howard	484	501	6500	Lot 54, Sewance St. City
29086	"	"	"	"	Joseph Eugene Johnson	484	492	3500	map 2, Nashville Heights
1-1950	"	"	"	"	Larence Moody, etal	484	489	2600	Lots 9+9a - Blk. H Pine St.
29086	"	"	"	"	Jack Richardson	484	535	1000	2 tracts Austin Sp. View Annex.
1-1950	"	"	"	"	E. E. Martin	484	538	5000	Lot 1, Fourth St. City
29131	"	"	"	"	Fred H. Grizzle, etal	485	20	5000	Memmenger St. City
2-1950	"	"	"	"	Herman J. Dill	485	17	4300	Lot 6 + strip off Lot 5
29129	"	"	"	"	Loyde L. Williams	485	35	4500	Inc. Gantt Sp.
2-1950	"	"	"	"	Willie Mae Pinson	485	111	3200	Lot 25, Blk. E, Prop. Marsden
29239	"	"	"	"	Orin Reid Hunicutt	485	108	2500	Heights
4-1950	"	"	"	"	James M. Henderson	485	77	15,000	Lot 25, Ben St. McDaniel
4-1950	"	"	"	"	Larence L. Martin	485	73	5500	Lot 25, Dubeland Park.
29239	"	"	"	"	Charles B. Dudley	485	159	15,000	Lot 32, McMalin Drive
4-1950	"	"	"	"	L. H. Lally, Jr.	485	162	4500	Rd. Dville Sp.
29203	"	"	"	"					Lot 230, North Franklin
4-1950	"	"	"	"					View Annex?
29289	"	"	"	"					Lot 2, Fourth St. City
5-1950	"	"	"	"					Broughton Drive, Croftone area
29314	"	"	"	"					Lot 42 + Part Lot 41, Sec 14
1-1950	"	"	"	"					come Rd. Gantt Sp.
29336	"	"	"	"					major Part Lot 4, Wel -
1-1950	"	"	"	"					Prentiss ave.
29406	"	"	"	"					Lot 11, Blk. L, West
6-1950	"	"	"	"					Lots 9+10, Wayne St. City
29443	"	"	"	"					Lot 8, Blk. A + strip off,
6-1950	"	"	"	"					

INDIRECT or MORTGAGEE Index to Real Estate Mortgages - Greenville County, S. C.

Cott Family Name Index No. 1-S

To locate names, open at SURNAME INITIAL TAB and refer to Buff Sub-Index sheet for page reference.

Made by The Cott Index Company, Columbus, Ohio
Sold by Walker, Evans & Cogswell Co., Charleston, S. C.

(24)

FILE NUMBER	MORTGAGEES	GIVEN NAMES	GIVEN NAMES	GIVEN NAMES	MORTGAGORS	BOOK	PAGE	Amount	BRIEF DESCRIPTION, LOCATION, ETC.
DATE OF RECORD	FAMILY NAMES	ABCDEFGHIJ	IJKLMNOP	QRSTUVWXYZ					(Not Warranted)
29443 Dec. 6-1950	Fidelity	Federal	D. & L. Cain		Lillian Dacus	485	165	3700	city Lots 5+6, Spartanburg St.
29546 7-1950	"	"	"	"	J. E. Lipscomb	485	196	3000	Hardy, city Part Lot 1 Mulberry St.
29660 8-1950	"	"	"	"	Carl Webster Henderson	485	207	5600	Jain Heights, city Lot 8 Lumberland Ave.
29649 8-1950	"	"	"	"	Samuel J. Edwards	485	263	10,000	Lot 20 E. Lanman Dr. city
29649 8-1950	"	"	"	"	Wm. J. McElain, et al	485	266	2600	Grille Sp. Lot 2 Prop. St. E. McElain
29649 8-1950	"	"	"	"	J. Milton Ponder, et al	485	269	4000	Hillcrest Knoll Lot 18 + Part Lot 19
29676 9-1950	"	"	"	"	R. H. Manley	485	331	2200	Grille Sp. Lot 23, Hampton St.
29845 11-1950	"	"	"	"	Ernest Miles	485	387	3000	St. Joe Green Lot 2 cor. Arnold + LeBaron
29782 11-1950	"	"	"	"	Henry P. Bryant	485	357	7500	4 acres, Post Oak road
29966 12-1950	"	"	"	"	L. H. Hilson	485	468	600	Lot in Mauldin, Avon Sp.
30047 13-1950	"	"	"	"	James Morgan ^{smith} Hald	485	471	15,500	Paris mt. Sp. Lots Thompson Lane
30018 13-1950	"	"	"	"	J. Maurice George	485	493	4500	Paris mt. Sp. .58 of an acre, Patial Rd.
" 13-1950	"	"	"	"	Thelma Cothran ^{win} Bald	485	496	5800	Ward 2 - city Lot North Main St.
30021 13-1950	"	"	"	"	William P. ^{win} Boj	485	483	6000	at Drive, mayfair east, Clark Sp. city Lots 41 + 42, Blk D. 2nd St.
30163 14-1950	"	"	"	"	John A. Blasketone	485	554	8000	Remay Prop. Paris mt. Sp. Greater Part Lot 6, Lee P.
30220 15-1950	"	"	"	"	John Davis Hendricks	486	37	5750	Lot 42, Assembly St.

INDIRECT or MORTGAGEE Index to Real Estate Mortgages — Greenville County, S. C.

(22)

REG. U. S. PAT. OFFICE *Chas. McCook* County Indexes Since 1888 An Identifying Trade Mark

To locate names, open at SURNAME INITIAL TAB and refer to Buff Sub-Index sheet for page reference.

Cott Family Name Index No. 1-S

FILE NUMBER DATE OF RECORD	MORTGAGEES FAMILY NAMES	GIVEN NAMES ABCDEFGH	GIVEN NAMES IJKLMNO	GIVEN NAMES PQRSTUVWXYZ	MORTGAGORS	BOOK	PAGE	Amount	BRIEF DESCRIPTION, LOCATION, ETC. (Not Warranted)
30226 Dec 15-1950	Fidelity	Federal	S. & L. Assn.		H. C. Mahon, et al	486	75	2900	Int. in driveway. Lot Share St. Ward 5, City.
30226 " 15-1950	"	"	"	"	William J. O'Brien, et al	486	78	5000	Lot 4, Sec. B. Paris mt. Sp. Conestee Hk.
30275 " 15-1950	"	"	"	"	H. M. Thompson, et al	486	81	3500	15 acres, Parkview mill + City.
30226 " 15-1950	"	"	"	"	Paul A. Byrd	486	84	3000	Lot 10 Riverside Drive Bridge Road.
30275 " 15-1950	"	"	"	"	Rose R. Hendrix	486	87	3500	18 acres, near Easley
30275 " 15-1950	"	"	"	"	Rosa B. Williams ^{et al}	486	90	3000	unnamed St. Nicholatown #4. Lot 27, cor. Arden St. Extra. +
30351 " 16-1950	"	"	"	"	J. J. Collins, et al	486	120	4500	Druid St. City. Lots 19 & 20 Blk. D.
30318 " 16-1950	"	"	"	"	Easton L. Rodgers	486	123	5700	Orchard Park. Lot 53 Williams Drive,
30306 " 16-1950	"	"	"	"	C. C. Hindman, Jr.	486	126	6000	(formerly Finley St.) Highland Terrace Lot 4 Blk. J. West Hillcrest,
30442 " 18-1950	"	"	"	"	Herbert Wood	486	203	5000	time Prop. Chick Spg. Sp. Lots 3 & 4, Nellie M. Surren
30385 " 18-1950	"	"	"	"	E. G. McMillan, et al	486	166	2400	Drive, Highland Terrace. Lot 2, Blk. D. Hillcrest,
30381 " 18-1950	"	"	"	"	J. F. Reid	486	169	5500	Woodland Subd. Auth. Sp. Lot 1, Blk. A. Mills ave.
30441 " 18-1950	"	"	"	"	Harold L. Gibson	486	179	12,000	Summitt Drive, Sec. B. Parkvale, Lot 7, Greater Part Lot 6,
30445 " 18-1950	"	"	"	"	Herbert E. Arnold	486	183	4850	Road, Paris Piney Park. Part Lots 19 & 20, Piney Mtn.
30482 " 19-1950	"	"	"	"	Mildred H. Boone	486	233	2600	Lot 15 Charles St. near City plus Personal Prop.
30557 " 20-1950	"	"	"	"	Clyde J. Scott	486	267	7500	Lot 9, Ethelridge Drive (ave)

INDIRECT or MORTGAGEE Index to Real Estate Mortgages - Greenville County, S. C.

1
(30)

Cott Family Name Index No. 1-S

To locate names, open at SURNAME INITIAL TAB and refer to Buff Sub-Index sheet for page reference.

Made by The Cott Index Company, Columbus, Ohio
Sold by Walker, Evans & Cogswell Co., Charleston, S. C.

FILE NUMBER	MORTGAGEES FAMILY NAMES	GIVEN NAMES ABCDEFGHIJ	GIVEN NAMES KLMNOP	GIVEN NAMES QRSTUVWXYZ	MORTGAGORS	BOOK	PAGE	Amount	BRIEF DESCRIPTION, LOCATION, ETC. (Not Warranted)
DATE OF RECORD									
30556 Nov. 20 1950	Liddlity	Federal	S + L	Asin	Donald S. Haldrup	486	263	7750	Grille Sp. Lot 26, Franklin Road
30665 " 21 1950	"	"	"	"	Fred M. Skyles	486	325	7000	Part of Sunset Hills, City Lot 106 Maccamaw Circle
30668 " 21 1950	"	"	"	"	James A. Knight, et al	486	347	4500	Yew's Prop. Chick Spgs. Sp? Lots 90, 91, 92 + 93 Lullins,
30652 " 21 1950	"	"	"	"	B. J. Trammell	486	350	2250	Lot 2 Blk. A, Hampton and Butler Sp.
30822 " 22 1950	"	"	"	"	McNally Reers, Jr.	486	401	10,500	3.5 acres Shedduff Road Pleasant Valley?
30737 " 22 1950	"	"	"	"	Paul G. Hillard	486	459	3,000	Lot 335 Parsipia Ave. Widley + Ansel Sts. Grille Sp.
30754 " 22 1950	"	"	"	"	May Frank Morrow	486	462	2700	Part. Lots 140 + 141 cor. near city.
31139 " 29 1950	"	"	"	"	G. J. Shrailville, et al	487	65	3000	Lot 4, Blk. K, Tremont Ave. Drive, Paris Mt. Sp.
31092 " 29 1950	"	"	"	"	Killard M. Bowen	487	38	4000	Eastern 1/2 Lot 23 Long Forest Yewer Hill, Grille Sp.
31211 " 30 1950	"	"	"	"	Halter G. Goodrough	487	101	800	Lot 17, New Riverside Rd. Chick Spgs. Sp.
31179 " 30 1950	"	"	"	"	Ray P. Walker	487	104	11,000	Lot 82, Meridian Ave. Traylor Park
31243 " 30 1950	"	"	"	"	Sarah Putman Baumgardner	487	107	10,000	Lot 154, Bayard Blvd. Home Sited Chick Spgs. Sp.
174 Jan 3-1951	"	"	"	"	Paul V. Campbell	487	110	5,000	Lot 31, Lee Rd. Suppl. Hwy. Sans Souci
177 " 3-1951	"	"	"	"	Clarence G. Coleman, Jr.	487	229	4000	Lot 2, Ethelridge Ave.
231 " 4-1951	"	"	"	"	Albert E. Mostella	487	193	5900	Lot 15, Westbrook Drive Oaklawn
	"	"	"	"	A. E. Landreth	487	278	1000	Lots 47 + 48, Locust Ave

INDIRECT or MORTGAGEE Index to Real Estate Mortgages — Greenville County, S. C.

(37)

REG. U. S. PAT. OFFICE *Chas. McCall* County Indexes Since 1888 An Identifying Trade Mark

To locate names, open at SURNAME INITIAL TAB and refer to Buff Sub-Index sheet for page reference.

Cott Family Name Index No. 1-5

FILE NUMBER DATE OF RECORD	MORTGAGEES FAMILY NAMES	GIVEN NAMES ABCDEFGH	GIVEN NAMES IJKLMNO	GIVEN NAMES PQRSTUVWXYZ	MORTGAGORS	BOOK	PAGE	Amount	BRIEF DESCRIPTION, LOCATION, ETC. (Not Warranted)
226 Jan. 4-1951	Fidelity	Federal	I. & L. Cassin		Henry J. Brown	487	275	5000 ⁰⁰	Lot 2, Nassie St. City
226 " 4-1951	"	"	"	"	"	487	281	5500 ⁰⁰	Lot 1, Nassie St. City
339 " 5-1951	"	"	"	"	Thomas D. Link, Jr.	487	342	4000 ⁰⁰	Link St. which Spgs Sp. Northern 1/2 Lots 21, 22 & 23, near Judson mills
339 " 5-1951	"	"	"	"	Dewey Briggs	487	339	1800 ⁰⁰	Lot 62, Heatherly Drive
402 " 5-1951	"	"	"	"	L. H. Chastain	487	336	3750 ⁰⁰	4 acres Diver Road (formerly Grove St.) Grille Sp.
457 " 6-1951	"	"	"	"	V. C. Jones	487	380	500 ⁰⁰	Lots 18 & 19 Aladden St.
509 " 8-1951	"	"	"	"	Lucia C. Masters	487	409	6000 ⁰⁰	are. also Personal Prop. Lot 6, Blk. L. South House Kanti Sp.
579 " 8-1951	"	"	"	"	George C. Brown	487	453	2600 ⁰⁰	Part Tract 3 = 23 acres Rutherford Rd.
528 " 8-1951	"	"	"	"	Ibers Smith	487	456	2500 ⁰⁰	Lot 9 & Part Lot 10, Old Judson mills village #2.
532 " 8-1951	"	"	"	"	J. J. Rhymmer	487	413	5400 ⁰⁰	Lot 4, Blk. L. 10 th are. Sami Heights subd. also Personal Prop.
719 " 9-1951	"	"	"	"	Clyde L. Dorr	487	463	6550 ⁰⁰	Lot 22, Mt. Pleasant are. Sam, Darrin are. Hampton Annex
712 " 9-1951	"	"	"	"	Mrs. Ella Francis	487	514	2500 ⁰⁰	Lot 4, cor. Laurens Rd. & Brookwood Drive, City.
661 " 9-1951	"	"	"	"	Jerry E. Dyer, et al	487	508	5000 ⁰⁰	Lots 38, 39 & 40 Blk. D, 70 a, 200 th Est. Travellers Rest. Bates Sp.
711 " 9-1951	"	"	"	"	Everett Nicholson	487	511	5400 ⁰⁰	Lots 31, 31, 55, 56 & strips off Lot Coker Park.
841 " 10-1951	"	"	"	"	Harry E. Sorenson	487	531	8500 ⁰⁰	Lot 34, Keowee are. north Grille Sp.
750 " 10-1951	"	"	"	"	James Madison Bruce, et al	488	10	10,700 ⁰⁰	Lot 20 + 1/2 Lot 22, Fair Rd.

INDIRECT or MORTGAGEE Index to Real Estate Mortgages — Greenville County, S. C.

Cott Family Name Index No. 1-S

To locate names, open at SURNAME INITIAL TAB and refer to Buff Sub-Index sheet for page reference.

Made by The Cott Index Company, Columbus, Ohio
Sold by Walker, Evans & Cogswell Co., Charleston, S. C.

(30)

FILE NUMBER	MORTGAGEES FAMILY NAMES	GIVEN NAMES ABCDEFGHIJ	GIVEN NAMES JKLMNO	GIVEN NAMES PQRSTUVWXYZ	MORTGAGORS	BOOK	PAGE	Amount	BRIEF DESCRIPTION, LOCATION, ETC. (Not Warranted)
DATE OF RECORD									
842 Jan. 10, 1951	Fidelity	Federal	S. + L. Osain		O. P. Fletcher, et al	488	7	2500	Sti. new Hope Lot 14, cov. Jones + Fortner
864 7-1-1951	"	"	"	"	J. W. Cannon	488	46	4000	Lot 44, Monaghan Ave. Greenville Augusta Rd. Killie Sp.
926 11-1-1951	"	"	"	"	Mary A. Crane	488	49	4000	Lot 13, Bk. N. D. P. Mills Prop. Sans Saurci,
926 11-1-1951	"	"	"	"	Dodson King, et al	488	55	2000	Lot 37, Blue Ridge Drive, 1/2 lot in strip.
926 11-1-1951	"	"	"	"	Marie L. Boniface	488	52	4500	1/4 acre, N. Washm. get up the lot known as "park" Bk. N. Broughton St.
1032 12-1-1951	"	"	"	"	Robert H. Jackson	488	119	6500	Part Lot 40 + a triangular part, Grille, Austin Sp.
1105 13-1-1951	"	"	"	"	John H. Todd, et al	488	184	3000	2.5 acres north main St.
1079 13-1-1951	"	"	"	"	William F. Phillips	488	153	7000	Lot 23, Grove Hills, Kentt Sp. Park
1074 13-1-1951	"	"	"	"	Paul C. Dillard	488	181	3500	Lot 126, Park Ave. Piedmont Kentt, also Personal Prop.
1104 13-1-1951	"	"	"	"	John H. Davis	488	187	8800	major part Lot 22, Blue St. Pleasant Valley.
1227 15-1-1951	"	"	"	"	John C. Morrison	488	231	3750	Lot 137, Chancel Ave. Kentt.
1249 16-1-1951	"	"	"	"	Anelane C. Gibson	488	283	5000	Lot 14 Cabrier Drive = 2 acres, Kentt Sp.
1249 16-1-1951	"	"	"	"	Mary L. Jaker, et al	488	286	2650	Tract 1 = 2.83 acres + Tract 2 Sylvan Hills.
1429 17-1-1951	"	"	"	"	Elmer Price, et al	488	313	6550	Lot 21, Morningside Dr., Kentt Sp.
1358 17-1-1951	"	"	"	"	Euclid D. Krowe	488	325	6000	Lot 60, South Estate Dr. Kentt Sp.
1341 17-1-1951	"	"	"	"	Fred M. Vayler	488	385	3500	Lot 13, Augustae Road, Kentt Sp.

INDIRECT or MORTGAGEE Index to Real Estate Mortgages — Greenville County, S. C.

(38)

REG. U. S. PAT. OFFICE *Chas. McCott* County Indexes Since 1888 An Identifying Trade Mark

To locate names, open at SURNAME INITIAL TAB and refer to Buff Sub-Index sheet for page reference.

Cott Family Name Index No. 1-S

FILE NUMBER DATE OF RECORD	MORTGAGEES FAMILY NAMES	GIVEN NAMES ABCDEFGHIJ	GIVEN NAMES JKLMNO	GIVEN NAMES PQRSTUVWXYZ	MORTGAGORS	BOOK	PAGE	Amount	BRIEF DESCRIPTION, LOCATION, ETC. (Not Warranted)
1449 Jan 17, 1951	Fidelity	Federal	B. & L. Osin.		J. J. Collins, ^{et al} Jr.	488	382	4100	Lot 31, Selma St. Ave. Oakland Heights.
1390 " 17, 1951	"	"	"	"	William E. Unthank	488	388	10,000	Lot 12 Blk. B Mountain View which Spgs. Sp.
1508 " 18, 1951	"	"	"	"	H. M. Edwards	488	415	3000	Lot 4, Elaine Ave. Prop. - Grille Sp.
1508 " 18, 1951	"	"	"	"	Mrs. Ethel J. Gambrell	488	418	3900	Lots 6 & 7, E. Putman, Grille Sp.
1570 " 18, 1951	"	"	"	"	Jay S. Henderson	488	424	5000	Lot 1, Hillside Drive
1571 " 18, 1951	"	"	"	"	Paul E. Bowie, ^{Jr.} et al	488	439	7700	Spgs. Sp. Also Personal Prop. 1.25 acres, Maddell Rd. Chick Chapman St. Woodland.
1589 " 19, 1951	"	"	"	"	Frank D. Fisher, ^{et al}	488	456	5000	Lot 26 Blk. A cov. Grove Rd. + Carnell St.) City.
1589 " 19, 1951	"	"	"	"	H. Lindsey Smith, Jr.	488	459	8000	Lot 4 McDaniel Court (formerly Buncombe Road.
1589 " 19, 1951	"	"	"	"	Nell Lucile Gregory	488	462	3800	Lot 14 + Part Lot 15 Blk. A Harvard Ave. Camilla Park Subd.
1589 " 19, 1951	"	"	"	"	LeLara Mullins	488	465	2500	Lot 58 cov. Flora Ave. + North Sunset Hills.
1551 " 19, 1951	"	"	"	"	J. H. Cannon	488	468	4000	Lot 49, Central Court, Grille Sp.
1657 " 20, 1951	"	"	"	"	Samuel C. Fuller, ^{et al}	488	535	2000	Lot 4 Washington Ave. Hollywood Subd.
1605 " 20, 1951	"	"	"	"	Oscar Rosemond, ^{et al}	488	485	3000	Lot 21 Hollywood Circle Park, which Spgs. Sp.?
1605 " 20, 1951	"	"	"	"	C. B. Keenan, ^{et al}	488	488	4200	Lot Park Ave. Piedmont Rd. Grille Sp. Also Personal Prop.
1710 " 22, 1951	"	"	"	"	J. C. Bishop, ^{et al}	488	541	7300	Lot 24 cov. Deatur St. + Franklin Leaguena Park, Grille Sp.
1744 " 22, 1951	"	"	"	"	E. L. Marley	489	34	8500	Lot 111 DuPont Drive

INDIRECT or MORTGAGEE Index to Real Estate Mortgages — Greenville County, S. C.

Cott Family Name Index No. 1-S

To locate names, open at SURNAME INITIAL TAB and refer to Buff Sub-Index sheet for page reference.

Made by The Cott Index Company, Columbus, Ohio
Sold by Walker, Evans & Cogswell Co., Charleston, S. C.

(38)

FILE NUMBER	MORTGAGEES FAMILY NAMES	GIVEN NAMES ABCDEFGHIJ	GIVEN NAMES KLMNO	GIVEN NAMES PQRSTUVWXYZ	MORTGAGORS	BOOK	PAGE	Amount	BRIEF DESCRIPTION, LOCATION, ETC. (Not Warranted)
1848 Jan. 23 1951	Fidelity	Federal	S & L	Asia	Robert L. Ovington	489	85	1000	Rt. 13, Grille Sp. Lot 3, S. W. Hwy, Alternate Northwood (Subd. City)
1810 " 23 1951	"	"	"	"	Michael Barton	489	45	8500	Lot 9, Dundee Drive Oak Subd. City
1977 " 24 1951	"	"	"	"	Robert N. Hammond	489	109	9000	Lot 99, Holmes Drive, White University Park City
1947 " 24 1951	"	"	"	"	Eston L. Rodgers	489	150	7700	Lot 43, Bradley Blvd. Dr. Northgate, City, also personal
2082 " 25 1951	"	"	"	"	Park S. McKinney etal	489	165	10,500	Lot 13 + part Lot 14, East Broadway Also Personal Prop.
2081 " 25 1951	"	"	"	"	James Horace Rainey etal	489	173	6500	Lot 4, Pine St. which Spgs. Sp.
2004 " 25 1951	"	"	"	"	Edward G. Peterson	489	177	10,400	Cleveland Forest City Lot 181, Knollwood Lane, Vista St.
2092 " 26 1951	"	"	"	"	Bruce Benton White	489	275	7500	Lot 22, Blk. B, Buena Phoenix Ave., Pleasant Valley
2133 " 26 1951	"	"	"	"	Paul G. Dillard	489	278	3000	Lot 320, cor. Pacific + St. City
2165 " 26 1951	"	"	"	"	John H. Gantt	489	281	7000	Lot West Augusta Place City
2142 " 26 1951	"	"	"	"	Samuel J. Edwards co. Inc.	489	231	11,750	Lot 20, E. Larnear Drive East + Robinson Sts. City
2238 " 27 1951	"	"	"	"	J. Louis Leonard Construction	489	298	18,500	Southern part Lot 20, Blk. B, cor. 57, 10th St. Sec. 5, Judson mill village
2203 " 27 1951	"	"	"	"	Jack M. Gads, etal	489	331	7000	Lot 12, cor. Honors + Cobb Sts. + St.
2229 " 27 1951	"	"	"	"	E. H. Montgomery, etal of Exhibit	489	334	5000	1.56 acres, which Spgs. Sp. Cor. + Sumter St. Grille Sp.
2310 " 29 1951	"	"	"	"	Piedmont Ave. Church	489	390	2000	Lots 35 + 36, cor. Washington
3476 " 30 1951	"	"	"	"	Henry E. Bryant	489	449	800	2 acres, which Spgs. Sp.

INDIRECT or MORTGAGEE Index to Real Estate Mortgages — Greenville County, S. C.

(37)

REG. U. S. PAT. OFFICE *Chas. McColl* County Indexes Since 1888 An Identifying Trade Mark

To locate names, open at SURNAME INITIAL TAB and refer to Buff Sub-Index sheet for page reference.

Cott Family Name Index No. 1-S

FILE NUMBER DATE OF RECORD	MORTGAGEES FAMILY NAMES	GIVEN NAMES ABCDEFGHIJ	GIVEN NAMES JKLMNO	GIVEN NAMES PQRSTUVWXYZ	MORTGAGORS	BOOK	PAGE	Amount	BRIEF DESCRIPTION, LOCATION, ETC. (Not Warranted)
2467 Jan. 30-1951	Fidelity	Federal	B. & L. Assn.		Mary C. Bryan	489	443	5000	White Oak Subd. Lot 58 Vanderbilt Circle
2394 " 30-1951	"	"	"	"	Robert Watson Edwards	489	440	8000	Chick Spgs. Sp. Lots 58 & 64 Watson Road
2537 " 2-1951	"	"	"	"	Paul B. Patterson, et al	489	453	5000	Roberts Est. Chick Spgs. Sp. Lots 12 (5.7 acres) J. N.
2644 Feb 1-1951	"	"	"	"	Julius R. Minix	489	522	2000	Judson Mills Village Lot 87, Eleventh St. Sec 5,
2744 " 2-1951	"	"	"	"	B. L. Davis	490	34	3000	Spgs. Sp. Lot 32 Natl. Hwy. Chick
2812 " 3-1951	"	"	"	"	H. E. Nembree	490	63	10,500	Ave. Fair Heights Lots 17, 18 & 19 Blk. 2, Fairview
2811 " 3-1951	"	"	"	"	Goodlette P. Taylor	490	66	11,200	Sunset Hills Lot 19, Meyers Drive
2857 " 5-1951	"	"	"	"	E. O. Pichler, et al	490	98	4500	25.20 acres Gantt Sp.
2879 " 5-1951	"	"	"	"	J. W. Gibbs, et al	490	101	6500	Sunset Hills, city Lot 66 Plat 2 Sunset Drive
2928 " 5-1951	"	"	"	"	H. Dressa Quinn	490	116	5800	Hooper's Creek 40.4 acres less 1/2 acres
2927 " 5-1951	"	"	"	"	Zaida L. Alexander	490	119	3000	Lot 22 Hillcrest Circle
2994 " 6-1951	"	"	"	"	James M. Gregory	490	143	6450	Spgs. Sp. also Personal Prop. Lot 79 West Decatur St.
2974 " 6-1951	"	"	"	"	Hasbell S. Eratt, et al	490	184	4300	Kilrenn Grove Park Lot 51, Underwood, Ave.
3108 " 8-1951	"	"	"	"	Loree B. Reid	490	250	2600	Sec. 2, Judson Mills Village Lot 35, cor. 4 th Ave. & 5 th St.
3149 " 8-1951	"	"	"	"	Mittie Bryant Arnold	490	268	3900	Arondale Drive, Northgate Part Lot 24, Blk. 4, West,
3151 " 8-1951	"	"	"	"	Helen Pattette Dixon	490	294	7500	North Hills Lot 84 McDonald St.

INDIRECT or MORTGAGEE Index to Real Estate Mortgages — Greenville County, S. C.

Cott Family Name Index No. 1-S

To locate names, open at SURNAME INITIAL TAB and refer to Buff Sub-Index sheet for page reference.

Made by The Cott Index Company, Columbus, Ohio
Sold by Walker, Evans & Cogswell Co., Charleston, S. C.

(39)

FILE NUMBER DATE OF RECORD	MORTGAGEES FAMILY NAMES	GIVEN NAMES ABCDEFGH	GIVEN NAMES IJKLMNO	GIVEN NAMES PQRSTUVWXYZ	MORTGAGORS	BOOK	PAGE	Amount	BRIEF DESCRIPTION, LOCATION, ETC. (Not Warranted)
2150 Feb. 8, 1951	Fidelity	Federal	B. + L. Osin		J. H. Whitlock	490	297	4,000	00 Ketter Lane, Rutherford Park Lot 48 cov. Orange St. +
2354 " 10, 1951	"	"	"	"	Louise L. Ross	490	385	4,500	00 Lot Townes St. City
3367 " 10, 1951	"	"	"	"	Benjamin R. Leonard	490	359	9,400	00 Lot 6 Mountain View ave Green, Chick Spgs. Sp.
3362 " 10, 1951	"	"	"	"	Mrs. Carrie Jew	490	388	1,500	00 Lot South Trade St. near Memminger St. City
3432 " 12, 1951	"	"	"	"	Klady M. Martin	490	412	6,000	00 Lot 6 + 10 ft. strip off Lot 5 Ar. + Sumter St. Riverside
3388 " 12, 1951	"	"	"	"	James Cleveland Adams	490	409	1,600	00 Lot 11, Blk. 2, cov. Highlawn East Highlands Etc also Person
3510 " 12, 1951	"	"	"	"	Killie C. Coleman	490	485	6,200	00 Lot 4, Blk. 2, Claremore Ave Sec. 5
3589 " 13, 1951	"	"	"	"	Killie Virginia Langston	490	539	5,000	00 Lot 3 + Part Lot 2, Brushy Ball, etc
3725 " 15, 1951	"	"	"	"	M. G. Proffitt	491	67	12,000	00 Part Lots 49 + 50 (Part Lot 12) West Augusta Place St.
3726 " 15, 1951	"	"	"	"	J. B. Lasher	491	64	10,350	00 Lot 4 mtn. View ave City Shannon Terrace, City
3800 " 15, 1951	"	"	"	"	Amalane C. Gibson	491	79	3,500	00 Lot 43, Brookview Circle
3863 " 16, 1951	"	"	"	"	W. E. Curry	491	127	1,500	00 Lot Jenkins St., City
3956 Feb. 17, 1951	"	"	"	"	J. A. Cannon, Jr.	491	171	12,000	00 Lot 48 + 49 cov. Earnshaw Ave. + Skyland Dr. + Lot 81 cov. Callahan Ave
3981 Feb. 19, 1951	"	"	"	"	Agnes B. Gregory	491	206	500	00 + Skyland Dr. Sans Louis Heights Henderson St. City View.
3980 Feb. 19, 1951	"	"	"	"	Clyde A. Cann	491	209	6,000	00 Lot 54 + Part 53. Sec. A. +
" " "	"	"	"	"	" " "	491	209	"	00 Lot 19 + Part Lot 20, Blk. Aa. Cedar Lane Rd. Plat of Riverside Land. Co.

INDIRECT or MORTGAGEE Index to Real Estate Mortgages — Greenville County, S. C.

(34)

REG. U. S. PAT. OFFICE *Chas. McCott* County Indexes Since 1888 An Identifying Trade Mark

To locate names, open at SURNAME INITIAL TAB and refer to Buff Sub-Index sheet for page reference.

Cott Family Name Index No. 1-5

FILE NUMBER	MORTGAGEES	GIVEN NAMES	GIVEN NAMES	GIVEN NAMES	MORTGAGORS	BOOK	PAGE	Amount	BRIEF DESCRIPTION, LOCATION, ETC.
DATE OF RECORD	FAMILY NAMES	ABCDEFGH	IJKLMNO	PQRSTUVWXYZ					(Not Warranted)
4062 Feb. 19, 1951	Fidelity Federal				Ed. B. Smith	491	245	5000.00	Circle Ave. East Lake Butler Sp. 3.18 acres. 6.20 Acres. Butler Sp. 2.97 acres, West 1/2
4061 Feb. 19, 1951	"	"	"	"	C. J. MacEwen	491	248	5000.00	Paris Mt. Sp. 8.94 Acres, Davidson Road.
4165 Feb. 20, 1951	"	"	"	"	Jerry Williams, et al	491	303	1800.00	Jefferson Heights, City Lots 46, 47, + 48, Blk B. Third Ave.
4116 Feb. 20, 1951	"	"	"	"	Mary C. Gibson	491	306	2,000.00	Brookview Circle, Shannon Terrace Lot 52 + Part Lots 51 + 53.
4200 Feb. 21, 1951	"	"	"	"	Wash R. Brown	491	315	5500.00	Florida Ave. Highland. Lots 10 + 11 + Part Lot 12, Blk D.
4201 " 21, 1951	"	"	"	"	Joseph M. Bearden	491	343	4,000.00	Spgs. Sp. Lot Paris Road, Chick 1/2
4256 " 21, 1951	"	"	"	"	Norman I. Budove	491	346	10,000.00	+ Goodwin St. City. Lot 1 + Part Lot 2. Cor Buncombe
4286 Feb. 22, 1951	"	"	"	"	Clarence E. D'Arcy, Jr. et al	491	409	3,000.00	Lot Green Ave. City. Rutherford Rd.
4334 " 22, 1951	"	"	"	"	Ibera Smith	491	415	3,000.00	Lot 9 + Part Lot 10 old 1/2
4335 " 22, 1951	"	"	"	"	J. W. Peterson	491	418	4,000.00	St. B'ville Sp. Part Lots 1 + 2 Blk C. Sumner
4333 " 22, 1951	"	"	"	"	Fannie Sue Brock, et al Timmerman of Greenville, S.C.	491	421	2500.00	Overbrook Rd. Lot Cor. North St. + 1/2
4323 " 22, 1951	"	"	"	"	Bible Presbyterian Church	491	424	9,000.00	City. Lot Cor. Otis + Elm Sts.
4287 " 22, 1951	"	"	"	"	Joseph E. Davis, et al	491	406	5000.00	"Love Estates" Lot 3 Buncombe Rd.
4518 " 24, 1951	"	"	"	"	W. H. Hester	491	522	4700.00	Lot Paris Mt. Sp. Dubland Park.
4555 " 26, 1951	"	"	"	"	Leylee E. Williams, et al	491	537	6500.00	Lot 32 McMahin Drive Northwood Subd. City?
4626 " 26, 1951	"	"	"	"	Joseph G. Mann	491	533	9600.00	Lot 8 Kinross Drive,

INDIRECT or MORTGAGEE Index to Real Estate Mortgages — Greenville County, S. C.

Cott Family Name Index No. 1-S

To locate names, open at SURNAME INITIAL TAB and refer to Buff Sub-Index sheet for page reference.

Made by The Cott Index Company, Columbus, Ohio
Sold by Walker, Evans & Cogswell Co., Charleston, S. C.

(32)

FILE NUMBER	MORTGAGEES	GIVEN NAMES	GIVEN NAMES	GIVEN NAMES	MORTGAGORS	BOOK	PAGE	Amount	BRIEF DESCRIPTION, LOCATION, ETC.
DATE OF RECORD	FAMILY NAMES	ABCDEFGH	IJKLMNO	PQRSTUVWXYZ					(Not Warranted)
4797 Feb. 27-1951	Fidelity	Federal S + L		Ass'n.	Grace L. Springfield	492	125	3500	60 St. Perry Property Part Lots 43 + 44 King
4945 Mar 1, 1951	"	"	"	"	Hervey C. Butterfield	492	192	4500	60 Gantt Tp. Tract 1 = 2.32 Acres
4946 Mar 1, 1951	"	"	"	"	Erwell C. Howard	492	195	2600	60 Elizabeth Dr. North Sunset Hills, Lot 47, Cor. Central Court +
4974 Mar 1, 1951	"	"	"	"	Melvin Lindley	492	198	6000	60 Fresh meadow Farms, Gantt Tp. Lot 31 - High Valley Blvd,
4970 Mar 1, 1951	"	"	"	"	Walter H. Smith	492	201	10,800	60 Fairview Tp. Lot Green St. Ft. Ina,
5011 " 2-1951	"	"	"	"	J. H. McAlister, et al	492	264	5750	60 Neights Lot 21, Shatters Ave. Oakwood
5010 " 2-1951	"	"	"	"	Louis A. Seaborn	492	267	9000	60 Lot 9, St. Side Pine Forest St. Norwood, lot 1
5068 " 2-1951	"	"	"	"	William R. Hyatt, et al	492	261	6,500	60 Lot 12 + Part Lot 13 Bennett ave. + Forest Lane, "Lanwood"
5141 " 3-1951	"	"	"	"	Myrtle Laura Hinton	492	333	1000	60 Lot 47 + Part Lot 46 cor. Sylvania Part 2 barrels Oak Subd.
5140 " 3-1951	"	"	"	"	L. L. Hayes	492	336	2,500	60 Lot 100 Blythwood Drive Drive, lot 1
5139 " 3-1951	"	"	"	"	L. L. Bowen	492	339	8100	60 Lots 7 + Part Lot 8 Oakview Paris mts. Sp.
5110 " 3-1951	"	"	"	"	William H. Knight	492	291	8600	60 Lot 22 Long Forest Drive Neights Paris mts. Sp.
5225 " 5-1951	"	"	"	"	Clarence Alton Rochester	492	359	7000	60 Lot 47 Skyland, val. Penn Land Mills Village #2
5224 " 5-1951	"	"	"	"	William L. Baker	492	363	6000	60 Lot 5 Blk 6 10 th ave. Judson Shannon Terrace
5215 " 5-1951	"	"	"	"	Helen H. Hulsey	492	413	880	60 Lot 75 Brookview locale
5310 " 5-1951	"	"	"	"	Ellen S. Latham	492	416	600	60 4.95 acres, Gantt Tp.

INDIRECT or MORTGAGEE Index to Real Estate Mortgages — Greenville County, S. C.

(3 f)

REG. U. S. PAT. OFFICE *Chas. McCall* County Indexes Since 1888 An Identifying Trade Mark

To locate names, open at SURNAME INITIAL TAB and refer to Buff Sub-Index sheet for page reference.

Cott Family Name Index No. 1-S

FILE NUMBER DATE OF RECORD	MORTGAGEES FAMILY NAMES	GIVEN NAMES ABCDEFGHIJ	GIVEN NAMES JKLMNO	GIVEN NAMES PQRSTUVWXYZ	MORTGAGORS	BOOK	PAGE	Amount	BRIEF DESCRIPTION, LOCATION, ETC. (Not Warranted)
5277 Mch 5. 1951	Fidelity	Fed. S. & L. Assn			Rachel J. Wilson	492	419	4500 ⁰⁰	Lot Memminger St city.
5373 " 6. 1951	"	"	"	"	James Wilson, et al	492	437	2100 ⁰⁰	Washington Heights Lot 4, Sec. B, Maple St.
5333 " 6. 1951	"	"	"	"	Deamon B. Owens	492	441	7000 ⁰⁰	Terrace, city. Lot 60 Allen St. Cleveland
5389 " 6. 1951	"	"	"	"	Roy Thomason	492	460	8000 ⁰⁰	Lot 12, Melville ave. city
5374 " 6. 1951	"	"	"	"	J. Malvin Hunt	492	463	3800 ⁰⁰	Bower St. city. Eastern part Lot 6
5452 " 7. 1951	"	"	"	"	E. R. Griffin	492	495	7000 ⁰⁰	University Park, city? Lot 103 Bradley Blvd.
5453 " 7. 1951	"	"	"	"	(formerly Frances Morgan) Frances Morgan Drake,	492	492	2500 ⁰⁰	Prop. on Siquelle Rd. Bates Sp. Lot 4, Sallie R. Morgan
5497 " 7. 1951	"	"	"	"	Harry H. Heek, jr.	492	498	11,000 ⁰⁰	Lot 23 McPherson Lane city
5526 " 8. 1951	"	"	"	"	Richard A. Whiles	492	529	7200 ⁰⁰	Griffin Dr. North Park, city. Lot 47, North Park Dr. (formerly
5558 " 8. 1951	"	"	"	"	E. E. Thell, et al	493	1	9000 ⁰⁰	Drive, city. Lots 123 + 124 East Tallulah
5527 " 8. 1951	"	"	"	"	J. H. Cannon	493	4	4500 ⁰⁰	Dr. Paris mt. Sp. Part Lot 13 Long Forest
5633 " 9. 1951	"	"	"	"	James B. Bridges	493	76	2600 ⁰⁰	Grille Sp. Lot 106 West Beattier St.
5634 " 9. 1951	"	"	"	"	H. L. Davis	493	73	3500 ⁰⁰	Sumner St. Grille, Sp. Part Lots 1 + 2 Blk. 6,
5660 " 9. 1951	"	"	"	"	Robert J. House	493	70	4000 ⁰⁰	meadows ave. Augusta's acres. Lot 109 cor. Hull Drive +
5632 " 9. 1951	"	"	"	"	George D. Eberhardt	493	79	2000 ⁰⁰	Benham Bridge Rd. Grant Sp. Lots 12 + 13 New lot 7
5735 " 10. 1951	"	"	"	"	Paul E. McKinney, et al	493	115	6000 ⁰⁰	3 1/2 acres Bates Sp.

INDIRECT or MORTGAGEE Index to Real Estate Mortgages — Greenville County, S. C.

Cott Family Name Index No. 1-S

To locate names, open at SURNAME INITIAL TAB and refer to Buff Sub-Index sheet for page reference.

Made by The Cott Index Company, Columbus, Ohio
Sold by Walker, Evans & Cogswell Co., Charleston, S. C.

(37)

FILE NUMBER DATE OF RECORD	MORTGAGEES FAMILY NAMES	GIVEN NAMES ABCDEFGH	GIVEN NAMES IJKLMNO	GIVEN NAMES PQRSTUVWXYZ	MORTGAGORS	BOOK	PAGE	Amount	BRIEF DESCRIPTION, LOCATION, ETC. (Not Warranted)
5748 " 10. 1951	"	"	"	"	H. P. Asay, jr. et al	493	109	4500	Prinke Ave. Pleasant Valley Lot 92, Pleasant Ridge Ave. & Grove Rd. + Kimi St. ^{part of} Park
5679 " 10. 1951	"	"	"	"	Lawrence L. Shirley, et al	493	118	5500	Lot 1 + Part Lot 2, Blk. A cor (formerly Park Lane) country club &
5778 " 12. 1951	"	"	"	"	Edward Charles Cochran	493	139	11,000	Lot 105 + 106 Helmont Lane, Sauguena Park City
5866 " 12. 1951	"	"	"	"	J. Scott Davenport, jr.	493	135	7000	Lot 110 DuPont Drive New City.
5958 " 13. 1951	"	"	"	"	J. G. Jackson, sr.	493	243	4000	Lot 19 East Pinehurst Drive Drive, Park Heights
5934 " 13. 1951	"	"	"	"	Thomas H. Miller	493	186	11,000	Lot 11, Firrnie Dr. Lot 14 Park Ave. + Young St. Grille Sp.
5900 " 13. 1951	"	"	"	"	Lo Loyd Mcbrary	493	189	3800	Lot 6 + Part Lot 7 cor. Brockman Anderson St. Highlands
5957 " 13. 1951	"	"	"	"	Eileen C. Nalley	493	249	4000	Lot 48 East Helborn St.
5971 " 13. 1951	"	"	"	"	Lo H. Pearson, et al (Annie N. Riddle)	493	246	2600	Lot 3 Walnut St. Grille Sp.
6072 " 14. 1951	"	"	"	"	Annie Newby Riddle	493	261	11,200	Lot 8 Woodland, May City View, City.
6006 " 14. 1951	"	"	"	"	Calvin M. Thompson	493	301	6000	Lot 38 Ashton Ave. Vista Sp.
6157 " 15. 1951	"	"	"	"	Harold M. Granger	493	342	3500	Lot 16 Alberta Ave. Grille Sp. - also Personal Prop.
6238 " 16. 1951	"	"	"	"	Ray H. Clark, et al	493	355	6450	Lot 80 West Decatur St. + Marietta St. City.
6278 " 16. 1951	"	"	"	"	Broadus Wallace Kay	493	357	10,000	Part Lot 24, cor. Hammer Ave
6293 " 17. 1951	"	"	"	"	Mrs. R. V. Potts	493	441	1500	Part Lot 12, Summitt Ave

INDIRECT or MORTGAGEE Index to Real Estate Mortgages — Greenville County, S. C.

(32)

REG. U. S. PAT. OFFICE *Chas. McCall* County Indexes Since 1888 An Identifying Trade Mark

To locate names, open at SURNAME INITIAL TAB and refer to Buff Sub-Index sheet for page reference.

Cott Family Name Index No. 1-S

FILE NUMBER DATE OF RECORD	MORTGAGEES FAMILY NAMES	GIVEN NAMES ABCDEFGHIJ	GIVEN NAMES JKLMNO	GIVEN NAMES PQRSTUVWXYZ	MORTGAGORS	BOOK	PAGE	Amount	BRIEF DESCRIPTION, LOCATION, ETC. (Not Warranted)
6396 Mch 19 1951	Fidelity	Federal	S. + L. Cassin.		William J. Asteen, ^{etal}	493	515	6000	Lot 4, Sec B, Paris mt. sp.
6427 " 19 1951	"	"	"	"	Hubert L. White	493	512	4000	Lot Buena Vista St. City. Grove Park, City.
6456 " 20 1951	"	"	"	"	Edith J. Reid	494	40	1000	Lots 5, 6 + 7 Beverly ave.
6543 " 20 1951	"	"	"	"	Thomas R. Hanna ^{etal} (formerly Helen Mims)	494	43	5000	Perry ave. + balhoun St. City. Lot 3 + strip off Lot 2 cov.
6449 " 20 1951	"	"	"	"	Helen Mims Turner	494	46	2600	St. City. Part Lot 31, South balhoun 2, Woodville Heights.
6533 " 20 1951	"	"	"	"	Joseph Eugene Johnson	493	525	5500	Lots 9 + 9A, Sec H, Pine St. Map Tennessee.
6553 " 20 1951	"	"	"	"	Alva G. Mason	493	533	7000	Lot 58, Allen St. Leland also personal prop.
6448 " 20 1951	"	"	"	"	William J. Long, ^{etal}	493	541	6300	Gettys ave., Pine Grove Heights. Lot 57 cor. Carnahan ave. + Beniten,
6643 " 21 1951	"	"	"	"	John K. Earle, Jr.	494	77	7000	Land tract 7, J. B. Phillips Prop. Grant sp. Lot 96 Hale St. Sec. 3, Duncan Mills, ave. Croftstone area.
6671 " 22 1951	"	"	"	"	John P. Bird, Jr.	494	99	10,000	West Part Lot 16 Hedgewood Gville sp.
6684 " 22 1951	"	"	"	"	William R. Brown, ^{etal}	494	107	8600	Lot 23, Paris mt. ave. Gville sp.
6673 " 22 1951	"	"	"	"	M. O. Long	494	149	2900	Lot Beechwood ave. Gville sp.
6771 " 23 1951	"	"	"	"	Luther Beck	494	231	2500	Lot 24 Harris St. City.
6754 " 23 1951	"	"	"	"	Paul G. Dillard	494	228	3500	Piedmont ave. Pleasant Valley. Lot 359, cor. Pacific +
6751 " 23 1951	"	"	"	"	Bladys M. Martin	494	225	10,000	Lot 8, E. north St. Extra City
6891 " 24 1951	"	"	"	"	J. N. Whitcomb	494	245	6300	St. Rutherford Park. Lot 48, cor. Walter Lane + Orange

INDIRECT or MORTGAGEE Index to Real Estate Mortgages — Greenville County, S. C.

Cott Family Name Index No. 1-S

To locate names, open at SURNAME INITIAL TAB and refer to Buff Sub-Index sheet for page reference.

Made by The Cott Index Company, Columbus, Ohio
Sold by Walker, Evans & Cogswell Co., Charleston, S. C.

(370)

FILE NUMBER	MORTGAGEES	GIVEN NAMES	GIVEN NAMES	GIVEN NAMES	MORTGAGORS	BOOK	PAGE	Amount	BRIEF DESCRIPTION, LOCATION, ETC.
DATE OF RECORD	FAMILY NAMES	ABCDEFGH	IJKLMNO	PQRSTUVWXYZ					(Not Warranted)
6895 Mch 24 1951	Fidelity	Federal	E. + L. Osim		James Lawrence Bridges	494	241	8450	Souci Heights Subd. Lot 115, Market Ave. Sand Prop. Greenville Sp.
6889 " 24 1951	"	"	"	"	Odell Putman	494	255	3900	Lot 7, Warner Dempsey Drive, Subland Park
7029 " 26 1951	"	"	"	"	Paul J. Fuller	494	261	8500	Lot 25 + Part Lot 24 m. m. m. m. Austin Sp.
6962 " 26 1951	"	"	"	"	Richard M. Hart	494	265	5,500	Lot 11, S. Hwy. 276 Mauldin Laqueena Park, City
6976 " 26 1951	"	"	"	"	J. Scott Starnport, jr	494	269	7000	Lot 115 DuPont Drive, University Park
7036 " 26 1951	"	"	"	"	E. R. Griffin	494	313	7000	Lot 105 Bradley Blvd. Heights new city
7066 " 27 1951	"	"	"	"	Beth Ward Perry	494	348	4700	Lot 7 Wylly St. Augusta Hills new city
7067 " 27 1951	"	"	"	"	Grace M. Styles, et al	494	345	3500	Lot 60 Milton Drive, Sylva O'Neal Sp.
7132 " 27 1951	"	"	"	"	H. W. McKinnay, et al	494	378	3300	14.76 acres Langley Rd. 2.70 acres, Lohick Sp. Sp.
7210 " 28 1951	"	"	"	"	Robert H. Edwards	494	440	2650	Pleasant Valley, Hartt Sp. Lot 322, Pacific Ave
7233 " 28 1951	"	"	"	"	H. P. Asay, jr. et al	494	446	4500	Dr. Country Club Est. City Lots 53, 54 & 55 Sylva
7211 " 28 1951	"	"	"	"	Sam W. Hamell, et al	494	443	7500	Dab' Subd. City Lot 54 Dewane St. White Grille Sp.
7300 " 29 1951	"	"	"	"	Robert A. Smith	494	486	8000	Lot 80 Goodrich St. McLowell Ave
7339 " 29 1951	"	"	"	"	Harvard Raines	494	483	2500	Northwestern 1/2 Lot 4 Blk A Dab' Subd. City
7336 " 29 1951	"	"	"	"	H. S. McCall, et al	494	449	6300	Lot 97 Helms Sub White
7454 " 30 1951	"	"	"	"	William H. Alford	494	489	8900	

INDIRECT or MORTGAGEE Index to Real Estate Mortgages — Greenville County, S. C.

(37)

REG. U. S. PAT. OFFICE *Chas. McCall* County Indexes Since 1868 An Identifying Trade Mark

To locate names, open at SURNAME INITIAL TAB and refer to Buff Sub-Index sheet for page reference.

Cott Family Name Index No. 1-S

FILE NUMBER	MORTGAGEES	GIVEN NAMES	GIVEN NAMES	GIVEN NAMES	MORTGAGORS	BOOK	PAGE	Amount	BRIEF DESCRIPTION, LOCATION, ETC.
DATE OF RECORD	FAMILY NAMES	ABCDEFGH	IJKLMNO	PQRSTUVWXYZ					(Not Warranted)
7368 Mch. 30-1951	Fidelity	Feb. B. & L. Assn			Donald D. Prince	494	517	67.00	Park City Spgs. Tp. Lot Park Ave. Piedmont
7362 " 30-1951	"	"	"	"	Myrtle Laura Ninton	494	508	4,000.00	00 Ave. + Forest Lane, Leewood. Lot 47 + Part Lot 46 cor. Sylvania,
7460 " 30-1951	"	"	"	"	James W. Cannon, Jr.	494	502	8,500.00	00 Lots 73 + 74 E. Decatur St. St. Washington Heights.
7490 " 31-1951	"	"	"	"	Louise Gilliam	495	53	975.00	00 Lot 57 + Part Lot 56 Nelson, S'ville - Austin Tp.
7489 " 31-1951	"	"	"	"	Lena H. Cox	495	56	7,000.00	00 Lot Richardson St. + West S'ville.
7543 " 31-1951	"	"	"	"	S. J. Fleming	495	89	3,000.00	00 Lot 12, Blk D, Brudette St. +
7541 " 31-1951	"	"	"	"	J. A. McWhite	495	92	6,900.00	00 10.96 acres. Gantt Tp. Spgs. Tp.
7542 " 31-1951	"	"	"	"	Harry Smith	495	95	2,150.00	00 Lot 4. Hall Rd. Chick + Prop. Mauldine, Austin Tp.
7569 Apr. 2-1951	"	"	"	"	Clyde J. Jones	495	105	3,350.00	00 Part Lot 5 Bishop + Batson, Cor Rutherford St. + Stone Ave. City.
7640 Apr. 2-1951	"	"	"	"	Triune Methodist Church	495	150	50,000.00	00 Lots 1, 2, 3 + Part Lot 4, Sec. E. 9 City.
7639 Apr. 2-1951	"	"	"	"	Elizabeth S. Wright	495	153	4,300.00	00 Lot Perry Ave, Ward 5 + Hillside Terrace. City.
7682 " 3-1951	"	"	"	"	Donald F. Jordan	495	169	8,700.00	00 Lot 3. Clevervine Ave.
7678 " " 1951	"	"	"	"	William Adrel Jones	495	191	11,200.00	00 Lot 57, Sevier St. City. Lot 13. Super Hwy 29.
7677 " " 1951	"	"	"	"	Stanley E. Green, et al	495	194	10,000.00	00 Lots 10, 11 + 12 + Southeast 1/2 Manly St. Boyce's Add. City.
7743 " " 1951	"	"	"	"	Charlie S. Rigby	495	197	10,000.00	00 Maj's part Lot 4, Blk. 6. 00
7772 Apr. 4-1951	"	"	"	"	J. H. Price, Jr.	495	231	12,850.00	00 Lots 171, 172, 173 + part Lots 170 + 174 - Brookside Way Marshall Forest.

INDIRECT or MORTGAGEE Index to Real Estate Mortgages — Greenville County, S. C.

Cott Family Name Index No. 1-S

To locate names, open at SURNAME INITIAL TAB and refer to Buff Sub-Index sheet for page reference.

Made by The Cott Index Company, Columbus, Ohio
Sold by Walker, Evans & Cogswell Co., Charleston, S. C.

(30)

FILE NUMBER	MORTGAGEES FAMILY NAMES	GIVEN NAMES ABCDEFGHIJ	GIVEN NAMES JKLMNO	GIVEN NAMES PQRSTUVWXYZ	MORTGAGORS	BOOK	PAGE	Amount	BRIEF DESCRIPTION, LOCATION, ETC. (Not Warranted)
DATE OF RECORD									
7908 Apr-5-1951	Fidelity	Federal	S. + L.	Ass'n	James A. Kay	495	322	5200	00 Chick Spgs. Tp. Lot 121, Dove Lane, City
7929 "-5-1951	"	"	"	"	B. H. Graves, Jr.	495	325	2600	00 Lot 3 - Southland Ave., City
7963 Apr-6-1951	"	"	"	"	Jerry E. Iler, et al	495	335	7600	00 (Formerly Brookwood Dr.) also Personal Prop. Lots 38, 39 + 40 - Blk D. Wilshire Dr., City
7953 Apr-6-1951	"	"	"	"	Juanita F. Rodgers	495	388	11,800	00 M ^c Daniel Heights, City. Lot 35, M ^c Daniel Ave., City
7965 Apr-6-1951	"	"	"	"	John P. Hancock, et al	495	391	600	00 Near Conestee, Gentt Tp. Lot Standing Springs Rd., City - also Personal Prop.
7964 "-6-1951	"	"	"	"	James D. Daniels	495	399	6,400	00 Lots 19 + 20 Blk D. Druid St., City
8039 "-6-1951	"	"	"	"	W. Luther Crane, Jr.	495	394	3,500	00 Lot Paris Mt. Tp. City
7957 "-6-1951	"	"	"	"	W. A. Chandler	495	385	1200	00 Lot East M ^c Bee Ave + Valley Sts., Westview Heights, City
7942 "-6-1951	"	"	"	"	William W. Campbell	495	331	4500	00 Part Lots 133 + 134, Car. Walker Hills Tp.
8057 "-7-1951	"	"	"	"	Homer S. Montgomery	495	419	6000	00 Lot 9, Long Forest Drive, Sanderson Sec.
8077 "-7-1951	"	"	"	"	Halter F. Brooks	495	411	7000	00 Lot 2, Ethelridge Drive, Hillcrest Dr. + Water St. Hillcrest, City
8229 Apr-9-1951	"	"	"	"	Clyde M. Gaffney, Jr.	495	515	9000	00 Lot 9 + part Lot 8, Blk 7, Rutherford Rds, near Union, City
8231 "-9-1951	"	"	"	"	V. W. Crowder, et al	495	518	1950	00 Tract 6, Car. Buncombe + Old Rockwood Park.
8197 "-9-1951	"	"	"	"	James D. Calmes, Jr.	495	457	9000	00 Lot 67 - Rockwood Dr., Vista St., City
8199 "-9-1951	"	"	"	"	Bruce Benton White	495	461	10,600	00 Lot 22 - Blk - B - Buena, 29
8332 Apr-10-1951	"	"	"	"	W. J. Hendrix	495	547	4500	00 Part Tract 11, Nat'l Hwy, City

INDIRECT or MORTGAGEE Index to Real Estate Mortgages — Greenville County, S. C.

(3 P)

REG. U. S. PAT. OFFICE *Chas. McCall* County Indexes Since 1888 An Identifying Trade Mark

To locate names, open at SURNAME INITIAL TAB and refer to Buff Sub-Index sheet for page reference.

Cott Family Name Index No. 1-S

FILE NUMBER DATE OF RECORD	MORTGAGEES FAMILY NAMES	GIVEN NAMES ABCDEFGHIJ	GIVEN NAMES JKLMNO	GIVEN NAMES PQRSTUVWXYZ	MORTGAGORS	BOOK	PAGE	Amount	BRIEF DESCRIPTION, LOCATION, ETC. (Not Warranted)
8444 Apr-11-1951	Fidelity	Federal	S. + L.	Ass'n	Eugene Bessellieu	496	78	3500	Lot 2. Old Paris mt. Rd.
8443 " - 11 - 1951	"	"	"	"	Martha S. Scott	496	81	6,000	Crestwood Inc. 4.64 acres Lawmar Blvd. Unnumbered Lot, Lawmar Blvd.
8442 " - 11 - 1951	"	"	"	"	Mrs. Frances V. Wilhite	496	84	12,500	Mt. Eustis St. City. Lots 18, 19, 20, 21 + 22.
8504 Apr-12-1951	"	"	"	"	Barron E. Templeton	496	97	13,000	+ Heather Way, Marshall Forest, City. Lots 148, 149, 150 + 151 Brookside Way
8499 " - 12 - 1951	"	"	"	"	A. L. Tinsley	496	111	2,000	Vista Hills. Lot 48. Kent Lane,
8539 " - 12 - 1951	"	"	"	"	Avery W. Wood, Jr.	496	117	8600	Ardenest Park, Greenville Sp. Lot 51, Williams Drive
8556 " - 12 - 1951	"	"	"	"	E. W. Brewer	496	137	6,850	Acres. Chick Spgs. Sp. Tract. Cleveland Rd. 52.85,
8618 13.1951	"	"	"	"	Fletcher J. Capell	496	214	8000	Lot 5, Jones St. Extra city Sawdust Develop. Co.
8639 " 13.1951	"	"	"	"	Robert P. Ashmore	496	211	8000	Lot 32, Rodney Ave. Road, City View.
8579 " 13.1951	"	"	"	"	Paul J. Baty	496	223	1150	Lot 2 Agnew or Bramlett
8663 " 13.1951	"	"	"	"	Ralph Stafford, Jr.	496	217	2500	Lot 2 Fletcher St. new city Greenville Sp.
8664 " 13.1951	"	"	"	"	Grady H. Robinson	496	220	450	Lots 31 & 42 Keith Ave. Greenville Sp.
8566 " 13.1951	"	"	"	"	John T. Olson	496	161	6000	Lot 44 Monaghan Ave. St. (formerly Douglas Ave.)
8564 " 13.1951	"	"	"	"	Naskell J. Murrell	496	208	5000	Part Lots 70 + 71 Evergreen Ave. Saw Heights
8633 " 13.1951	"	"	"	"	H. R. Guest	496	226	3100	Lot 26 Blk. G. Brookside
8705 " 14.1951	"	"	"	"	Clyde S. Gunter	496	237	8100	Lot 2 Rice St. Formerly Nugent Ave. Augusta Rd. Hill

INDIRECT or MORTGAGEE Index to Real Estate Mortgages - Greenville County, S. C.

Cott Family Name Index No. 1-S

To locate names, open at SURNAME INITIAL TAB and refer to Buff Sub-Index sheet for page reference.

Made by The Cott Index Company, Columbus, Ohio
Sold by Walker, Evans & Cogswell Co., Charleston, S. C.

(39)

FILE NUMBER	MORTGAGEES	GIVEN NAMES	GIVEN NAMES	GIVEN NAMES	MORTGAGORS	BOOK	PAGE	Amount	BRIEF DESCRIPTION, LOCATION, ETC.
DATE OF RECORD	FAMILY NAMES	ABCDEFGH	IJKLMNO	PQRSTUVWXYZ					(Not Warranted)
8724 Apr. 14-1951	Fidelity	Federal	S. & L. Acin		Joseph M. Bearden	496	241	163.50	Lot Paris Road, which Spgs. ^{Sp.}
8712 " 14-1951	"	"	"	"	Marshall F. Ford	496	305	7700	Knollwood Lane, Cleveland Spgs. ^{Sp.}
8713 " 14-1951	"	"	"	"	Henry O. Gault	496	308	650	Willie Heights [?] Lot 2.2 Corral St.
8689 " 14-1951	"	"	"	"	J. E. Meadows, et al	496	311	9000	Beaumont St. Crestline Ave Lot 10, Sec. 6 (as revised), which Spgs. ^{Sp.}
8777 " 14-1951	"	"	"	"	Ruby H. Peabuff	496	314	2500	2.05 acres + 2 3/4 acres Church, ^{Sp.}
8768 " 14-1951	"	"	"	"	Westville Baptist	496	317	2000	less 6 ft. & 6 in. Lot 24 Perry Ave. Eastm.
8877 " 16-1951	"	"	"	"	Rock Hill Bapt. Church	496	371	550	2 acres, Butler Sp. Aville Sp.
8876 " 16-1951	"	"	"	"	Everett Martin Putnam	496	329	5000	Lot 14, Cannon Ave. et al Sans Sans Heights [?]
8968 " 17-1951	"	"	"	"	Ernest H. Bramlett	496	377	6200	Lot 30, mt Pleasant ave. et al C. D. Sta. City View
8959 " 17-1951	"	"	"	"	Mrs. Edna A. Richard	496	414	2650	Part Lot 21 cor. O'Neal + 4 m. which Spgs. ^{Sp.}
8951 " 17-1951	"	"	"	"	M. H. Jackson	496	411	5000	Part Lots 16 + 17 Allen St. Paris mt. ^{Sp.}
9071 " 18-1951	"	"	"	"	Rachel H. Snyder, et al	497	16	7000	Part Lot 2 North Parker Ave. et al Rd. near River, which Spgs. ^{Sp.}
9082 " 18-1951	"	"	"	"	William M. Dillard, et al	497	19	5000	3.35 acres Bensons + Belham et al Lowndes Hill Orchard Subd.
9081 " 18-1951	"	"	"	"	William M. Forest	497	22	4000	Part Lot 11, Heeds Lake Road et al Deonee H. Highlandsville ^{Sp.}
9108 " 19-1951	"	"	"	"	J. H. Oglesby	497	61	2600	Lot 7 Blk. N, Cor. Dixie ave. ^{Sp.}
9178 " 19-1951	"	"	"	"	L. B. Keenan	497	71	4000	ave. Fair Heights Lot 17, Blk. N, Lumberland

INDIRECT or MORTGAGEE Index to Real Estate Mortgages — Greenville County, S. C.

(30)

REG. U. S. PAT. OFFICE *Chas. McCall* County Indexes Since 1888 An Identifying Trade Mark

To locate names, open at SURNAME INITIAL TAB and refer to Buff Sub-Index sheet for page reference.

Cott Family Name Index No. 1-5

FILE NUMBER DATE OF RECORD	MORTGAGEES FAMILY NAMES	GIVEN NAMES ABCDEFGHIJ	GIVEN NAMES JKLMNO	GIVEN NAMES PQRSTUVWXYZ	MORTGAGORS	BOOK	PAGE	Amount	BRIEF DESCRIPTION, LOCATION, ETC. (Not Warranted)
9179 Apr. 19 1951	Fidelity	Federal	S. + L. Cassin		James O. Childress	497	75	4000 ⁰⁰	Courtland Dr. Highview acres. 4.88 acres (Lot 15)
9187 " 20 1951	"	"	"	"	Francis G. Zineberger	496	420	2500 ⁰⁰	Crystal ave. Augusta Terrace Lots 68 + 69 + Part Lot 70
9247 " 20 1951	"	"	"	"	St. C. Jones	496	447	2500 ⁰⁰	Part Old Runnells Pl. Kiville Sp.
9332 " 21 1951	"	"	"	"	Matter E. Richerson ^{use}	496	499	4200 ⁰⁰	Lot 66 Franklin Road mt. Rd. Gville Sp.
9274 " 21 1951	"	"	"	"	Billy Lappa	496	486	1700 ⁰⁰	Lot Hall Rd. near Park
4271 " 21 1951	"	"	"	"	Furman J. Brannan, Jr.	496	465	6052 ⁰⁰	Sans Souci Heights, Carv mt. Sp.
9403 Apr. 23 1951	"	"	"	"	Elizabeth R. Donald	497	141	3,000 ⁰⁰	Lannian Dr. Highlands. Lot 40. Ottoway Dr.
9529 " 24 1951	"	"	"	"	Robester A. Reese	497	151	6500 ⁰⁰	Country Club Lots. City. Lots 51 + 52, Sylvan Drive
9568 " 24 1951	"	"	"	"	Faye C. Ayers	497	187	5000 ⁰⁰	McKullough Heights? Lot 34, Grove St.
9648 " 25 1951	"	"	"	"	John A. Barry	497	219	12,000 ⁰⁰	73, 73 + 74 Bishop St. Lot West Earle St. + Lots
9725 Apr. 26 1951	"	"	"	"	S. A. Roberson	497	273	2,000 ⁰⁰	Judson Mills Village. Lot 72. 11 th St., Sec. 5,
9757 Apr. 26 1951	"	"	"	"	George E. McKinney, et al	497	276	6,000 ⁰⁰	Chick Spgs. Sp. 6 acres, Old White Oak Rd.
9769 " 26 1951	"	"	"	"	J. Lewis Ridgeway	497	279	4500 ⁰⁰	Crystal ave. Augusta Terrace. Lots 67, 66, 65 + Part Lot 64
9806 " 27 1951	"	"	"	"	Henry Edward Boland	497	299	6300 ⁰⁰	Overbrook, City. Lots 29 + 30, Park St.
9871 " 27 1951	"	"	"	"	John B. Brown	497	316	3000 ⁰⁰	Butley Sp. 5.5 acres, Gville Green at
9872 " 27 1951	"	"	"	"	Thomas C. Perry, et al	497	319	6000 ⁰⁰	Sylvan Hills Lot 7, Hollinson Road,

INDIRECT or MORTGAGEE Index to Real Estate Mortgages - Greenville County, S. C.

Cott Family Name Index No. 1-S

To locate names, open at SURNAME INITIAL TAB and refer to Buff Sub-Index sheet for page reference.

Made by The Cott Index Company, Columbus, Ohio
Sold by Walker, Evans & Cogswell Co., Charleston, S. C.

(38)

FILE NUMBER	MORTGAGEES FAMILY NAMES	GIVEN NAMES ABCDEFGH	GIVEN NAMES IJKLMNO	GIVEN NAMES PQRSTUVWXYZ	MORTGAGORS	BOOK	PAGE	Amount	BRIEF DESCRIPTION, LOCATION, ETC. (Not Warranted)
DATE OF RECORD									
9867 Apr. 27, 1951	Fidelity	Federal	B. + L.	Acin	J. H. Pitts	497	322	12,000	Lot 54 cor. Merrilat Ave. + Earnshaw Ave. - Lot 56 cor. Senator Pettus Ave. + Lot 58 Earnshaw Ave. same basis rights - basis mt. sp.
" " "	"	"	"	"	" " "	"	"	"	"
9884 28-1951	"	"	"	"	E. B. Alexander et al. Construction Co. Inc.	497	331	4700	city - also Personal Prop. Lot 22 Hillcrest Drive
9997 30-1951	"	"	"	"	J. Lewis Howard	497	404	8500	Rockwood Park City? Lot 11, Jenkinson's Blvd.
10043 May 1, 1951	"	"	"	"	Edna Alice White	497	413	6400	Highland House, City. Lot 5, Blk. N. Jerome St. Ext.
10116 1-1951	"	"	"	"	M. J. Staples, et al	497	453	5000	West Augusta Place N. City. Lot 25 + Part Lots 26 + 24
10030 1-1951	"	"	"	"	J. F. Brewer	497	456	4000	Paris mt. sp.? Lots 5 + 6 County Road
10078 1-1951	"	"	"	"	Hubert L. White	497	459	5000	city Lot 124 Beems Vista St
10151 May 2-1951	"	"	"	"	James R. Hall	410	345	10,000	Gantt sp. Lots 5, 6 + 7 unnamed st +
10150 2-1951	"	"	"	"	E. R. Griffin	410	348	7,000	University Park, City. Lot 102 - Bradley Bldg
10226 2-1951	"	"	"	"	Gladys Greene Jenkinson	410	351	6,000	Judson + Anderson Rd. Lot less Strip Camp
10126 2-1951	"	"	"	"	R. A. Mc Kinney, et al	410	354	4,500	city Lot Westview Ave. +
10133 2-1951	"	"	"	"	W. Louis Williams, et al	497	463	10,850	Dr. Croftstones Acres. Lot 11, Blk. S. Broughton
10254 2-1951	"	"	"	"	Max H. Karelitz	497	487	11,500	Fairview sp. Lot Green Ave. St. Juny
10347 3-1951	"	"	"	"	Mae F. Childers, jr.	410	416	2,500	Augusta Ad. Rambles Lot 48 D'Oyley Ave.

INDIRECT or MORTGAGEE Index to Real Estate Mortgages — Greenville County, S. C.

(37)

REG. U. S. PAT. OFFICE *Chas. McClellan* County Indexes Since 1888
An Identifying Trade Mark

To locate names, open at SURNAME INITIAL TAB and refer to Buff Sub-Index sheet for page reference.

Cott Family Name Index No. 1-S

FILE NUMBER	MORTGAGEES	GIVEN NAMES	GIVEN NAMES	GIVEN NAMES	MORTGAGORS	BOOK	PAGE	Amount	BRIEF DESCRIPTION, LOCATION, ETC.
DATE OF RECORD	FAMILY NAMES	ABCDEFGHIJ	IJKLMNO	PQRSTUVWXYZ					(Not Warranted)
10359	Fidelity	Fed. B. & L. Asin.			Robert J. House	410	419	5200	Meadow Ave. - Augusta Ave.
May 3. 1951					<i>et al</i>	(410)		00	Lot 109 cor. Hill Dr. &
10367	"	"	"	"	John J. Hileman	420	425	6200	Heights - City
" 3. 1951	"	"	"	"	<i>et al</i>			00	Lot 4 Waters Ave. Pickwick
10502	"	"	"	"	Edward J. Hall	498	87	8100	Heights - City
" 5. 1951	"	"	"	"	<i>et al</i>			00	Lot 5 Waters Ave. Pickwick
10544	"	"	"	"	Edith E. Jones	498	117	5000	Side Arlington Ave. - San Louis
" 5. 1951	"	"	"	"	<i>et al</i>			00	Lot 7 cor. N. Side Pine St & W.
10545	"	"	"	"	Albert Medus Henry	498	120	2800	Heights - near Dunham Mills.
" 5. 1951	"	"	"	"	<i>et al</i>			00	Lot 20 Hellside St. Dunham
10499	"	"	"	"	Esther L. Southerlin	498	123	3000	Franklin Rd. - Turner Heights.
" 5. 1951	"	"	"	"	<i>et al</i>			00	Lots 7, 6 & Part Lot 5 S.
10500	"	"	"	"	L. P. Mills, Jr.	498	126	5500	Stephens Lane, University Park
" 5. 1951	"	"	"	"	<i>et al</i>			00	Lot 77 cor. Bradley Blvd. &
10677	"	"	"	"	Johnnie V. Murrell	498	138	5000	Lot 9 Mills Ave. - Extra City
" 7. 1951	"	"	"	"	<i>et al</i>			00	Rutherford Park, City
10645	"	"	"	"	Mrs. Joyce A. Hill	498	144	3000	Lot 42 Hetter Lane
" 7. 1951	"	"	"	"	<i>et al</i>			00	(Arlington Ave.) Aville Sp.
10644	"	"	"	"	H. G. Watson	498	141	5500	Lot 5 Blue Ridge Drive
" 7. 1951	"	"	"	"	<i>et al</i>			00	East Highlands Estate
10650	"	"	"	"	James S. Williams	498	153	7600	Lot 7 Blk. B Highlands Dr.
" 7. 1951	"	"	"	"	<i>et al</i>			00	Sycamore Dr. East Lynn Subd.
10613	"	"	"	"	Jeanne Davis Threatt	498	132	3000	Lot 99 & 100, Part Lot 7 & 77
" 7. 1951	"	"	"	"	<i>et al</i>			00	Highville Farms, Ollawanna
10612	"	"	"	"	Lawrence K. Cox	498	135	8,500	Tract 8 - 3.20 acres, Tract 9 - 1.70 acres
" 7. 1951	"	"	"	"	<i>et al</i>			00	Calypso Ave. East Highlands
10818	"	"	"	"	Joll O. Elrod	498	213	5500	Lot 21, Blk. A, Sec. 5
" 8. 1951	"	"	"	"	<i>et al</i>			00	Fortner St. Sunny Slope
10750	"	"	"	"	E. L. Allen	498	250	3500	Lot 5 & Part Lot 4 Blk. A
" 8. 1951	"	"	"	"	<i>et al</i>			00	eye + Decatur St. Fair Heights
10735	"	"	"	"	Alvin H. Henderson	498	253	3800	Lot 11 Blk. A, cor. Dakota
" 8. 1951	"	"	"	"					

INDIRECT or MORTGAGEE Index to Real Estate Mortgages — Greenville County, S. C.

Cott Family Name Index No. 1-S

To locate names, open at SURNAME INITIAL TAB and refer to BuF Sub-Index sheet for page reference.

Made by The Cott Index Company, Columbus, Ohio
Sold by Walker, Evans & Cogswell Co., Charleston, S. C.

(32)

FILE NUMBER	MORTGAGEES FAMILY NAMES	GIVEN NAMES ABCDEFGH	GIVEN NAMES IJKLMNO	GIVEN NAMES PQRSTUVWXYZ	MORTGAGORS	BOOK	PAGE	Amount	BRIEF DESCRIPTION, LOCATION, ETC. (Not Warranted)
10825 May 8 1951	Fidelity	Federal	S. + L. Assn.		Edna Babb ^{etal} Tucker	498	247	95.00	Lot 5, E. Fairview ave.
10970 " 10-1951	"	"	"	"	Anslane G. Gibson	498	350	45.00	Dr. Lot 9 + Part Lot 8 Oakview
10967 " 10-1951	"	"	"	"	Doris King Meadler	498	353	16,000	Lot 4, S. Hwy. 29.
11121 " 11-1951	"	"	"	"	Ray Lester	498	357	45.00	Augusta Knoll Lot 5 Trayman St.
11082 " 11-1951	"	"	"	"	Earle V. ^{etal} Browning	498	400	25.00	Mills No. 2 Village Lot 7, Blk. 7, 21st St. Judson
11129 " 11-1951	"	"	"	"	Estelle L. Polishoff	498	382	10,000	Lot 7, Mt. View ave. city
11186 " 12-1951	"	"	"	"	G. H. Hike	498	546	22.00	+ West St. city view. Part Lots 115 + 116 Dr. Sumner
11176 " 12-1951	"	"	"	"	J. A. Cannon, Jr.	498	549	12,000	Lot 60 Skyland Dr. + Lot 80 Callahan ave. Sans Souci Heights Lot 102 Holmes Dr.
11237 May-14-1951	"	"	"	"	Broadus B. King, ^{etal} Jr.	499	11	89.00	White Oak Subd. North Park - City Lot 2 - North main St.
11285 " -14-1951	"	"	"	"	Willard M. Bowen, ^{etal}	499	55	67.00	Paris mt. Tp. Also personal Prop. Part Lot 23 Long Forest Dr.
11270 " -14-1951	"	"	"	"	S. E. Riddle	499	59	4,000	Anderson St. Highlands Lot 101 East King St.
11399 May 15-1951	"	"	"	"	Jesse Ellis Griffith	499	139	4,000	Ave. Chapin Spgs Land Co. city Lot 18 + Part Lots 1 + 2 Rose
11543 " 17-1951	"	"	"	"	E. H. Kettredge, ^{etal} Jr.	499	189	96.00	Driv. - Grove Park Lots 9 + 10 Blk. E Brookway
11566 " 17-1951	"	"	"	"	Rita M. Baker	499	199	62.50	Also Personal Prop. Lot 23 Hillcrest Circle, city
11607 " 17-1951	"	"	"	"	H. P. Rudisill	499	237	40.00	Spurs Heights Subd. Paris mt. Tp. Lot 64, Senator Pettus ave. Sans

INDIRECT or MORTGAGEE Index to Real Estate Mortgages — Greenville County, S. C.

(32)

REG. U. S. PAT. OFFICE *Chas. McCath* County Indexes Since 1888 An Identifying Trade Mark

To locate names, open at SURNAME INITIAL TAB and refer to Buff Sub-Index sheet for page reference.

Cott Family Name Index No. 1-S

FILE NUMBER DATE OF RECORD	MORTGAGEES FAMILY NAMES	GIVEN NAMES ABCDEFGH	GIVEN NAMES IJKLMNO	GIVEN NAMES PQRSTUVWXYZ	MORTGAGORS	BOOK	PAGE	Amount	BRIEF DESCRIPTION, LOCATION, ETC. (Not Warranted)
11555 May 17-1951	<i>Fidelity</i>	<i>Federal</i>	<i>S. & L.</i>	<i>Assin</i>	<i>George McBlanchon</i>	499	228	3500 ⁰⁰	<i>Anderson St. Highlands Lot 104 East King St.</i>
11608 " 17-1951	"	"	"	"	<i>H. P. Rudisill, et al</i>	499	234	4000 ⁰⁰	<i>Spw Sauri Heights (Sub-Car) Mt. Sp. Lot 69, Senator Pettus ave.</i>
11591 " 17-1951	"	"	"	"	<i>E. L. Field</i>	499	231	2500 ⁰⁰	<i>Prop. Super Hwy 29. Lot 3, Jas. M. Edwards North Sunset Hills</i>
11646 " 18-1951	"	"	"	"	<i>Fred McDowell</i>	499	261	7900 ⁰⁰	<i>Lot 48 Central Court,</i>
11709 " 18-1951	"	"	"	"	<i>Fletcher J. Capell</i>	499	309	10,000 ⁰⁰	<i>Lot 6 Jowers St. Extra City.</i>
11761 " 18-1951	"	"	"	"	<i>William K. Greer</i>	499	312	9000 ⁰⁰	<i>Charley Prop. White Horse Rd. Grant Sp. Part tracts 4+5, Julia D. 7</i>
11780 " 19-1951	"	"	"	"	<i>Lowell M. King, et al</i>	499	354	5500 ⁰⁰	<i>Whitehall Pts City. Lot 8, Sec. B Cor Craft +,</i>
11923 " 21-1951	"	"	"	"	<i>Goodlette P. Taylor</i>	499	409	12,000 ⁰⁰	<i>Sunset Hills Lot 19, Meyers Drive,</i>
11868 " 21-1951	"	"	"	"	<i>J. H. Burns</i>	499	413	3500 ⁰⁰	<i>Lot 9, brains ave near city.</i>
11956 " 22-1951	"	"	"	"	<i>Fannie G. Capps</i>	499	427	1500 ⁰⁰	<i>Lot 7, Milbank St. Grant Sp.</i>
12033 " 22-1951	"	"	"	"	<i>John O. Bolin</i>	499	430	1800 ⁰⁰	<i>Whisk Spgs. Sp. 4 Tracts Enore River,</i>
12144 " 23-1951	"	"	"	"	<i>J. H. Carver</i>	499	492	2600 ⁰⁰	<i>Oakblown. Lots 22+23 Florence ave.</i>
12115 " 23-1951	"	"	"	"	<i>H. Hallam Kings Jr.</i>	499	495	7000 ⁰⁰	<i>Parkins mill Rd. Lot Dakota Ave (Formerly</i>
12225 " 24-1951	"	"	"	"	<i>Clarence C. Coleman,</i>	499	536	7000 ⁰⁰	<i>Mt. Pleasant Ave. San Sauri Heights Lot 18 cor. new Buncombe Rd. S. S.</i>
12269 " 25-1951	"	"	"	"	<i>Beatrice D. Slemman</i>	500	47	13,500 ⁰⁰	<i>Lot 2, Woodland Hwy, City</i>
12312 " 25-1951	"	"	"	"	<i>Florence Malone Frazier</i>	500	50	4400 ⁰⁰	<i>Travellers Rest. Bates Sp. Lot McElhenny Rd. near</i>

INDIRECT or MORTGAGEE Index to Real Estate Mortgages — Greenville County, S. C.

Cott Family Name Index No. 1-S

To locate names, open at SURNAME INITIAL TAB and refer to Buff Sub-Index sheet for page reference.

Made by The Cott Index Company, Columbus, Ohio
Sold by Walker, Evans & Cogswell Co., Charleston, S. C.

(3A)

FILE NUMBER	MORTGAGEE'S FAMILY NAMES	GIVEN NAMES ABCDEFGH	GIVEN NAMES IJKLMNO	GIVEN NAMES PQRSTUWXYZ	MORTGAGORS	BOOK	PAGE	Amount	BRIEF DESCRIPTION, LOCATION, ETC. (Not Warranted)
12381	Fidelity	Federal S. & L. Assn.			Mary Belt	500	80	00	Lot 4, Baker Ad. South of City
May 26 1951								1500	
12425	"	"	"	"	H. Deven Burby, et al	500	83	00	Lot 2, Mountain View Ave
26-1951								4350	
12483	"	"	"	"	Lensed E. Balty	500	116	00	Lot 2, Griffin Dr. City
28-1951								4000	
12483	"	"	"	"	"	500	113	00	Lot 3 Griffin Dr. City Piedmont Park
28-1951								4000	
12508	"	"	"	"	Mabel Jones Lever	500	139	00	Lot 4, Maple Drive
28-1951								2500	
12518	"	"	"	"	J. B. Grayard	500	142	00	Part Lot 1, Augusta Road "Karatenski" City
28-1951								3600	
12601	"	"	"	"	Junius R. Page	500	153	00	Part Lots 6 & 7 Stewart St
29-1951								7200	
12572	"	"	"	"	Mrs Edna S. Poole	500	195	00	Lot 5 Hall Rd. White Spgs. Fairview Spgs
29-1951								2400	
12556	"	"	"	"	Charles G. Garrett	500	192	00	2.98 acres Jones Mill. on Hwy. Home Sites White Spgs.
29-1951								5800	
12587	"	"	"	"	Bertrude Fowler Dadd	500	189	00	Lots 129 & 130 Meridian Ave. Ave. East Highlands Estate
29-1951								8000	
12593	"	"	"	"	Roy S. Davis	500	157	00	Lot 19 Blk. 5, No. 5 Carolina Brookside Way, Marshall Spgs.
29-1951								9500	
12625	"	"	"	"	J. H. Price, Jr.	500	209	00	Lots 171, 172, 173 & part Lots 170 & 174 White Spgs. Spgs.
30-1951								12850	
12636	"	"	"	"	Paul Dockery, et al	500	236	00	Lot 4, Chandler St. near Paul Harris Rd.) White Spgs.
30-1951								2250	
12635	"	"	"	"	H. L. Bryant	500	239	00	Lot 7, Bent Bridge Rd (near Road South Spgs)
30-1951								2600	
12675	"	"	"	"	R. Z. Dempsey, et al	500	242	00	Lots 15, 16, 17 & 18 Blk. 5, South Road South Spgs
30-1951								7000	
12675	"	"	"	"	A. J. Cannon	500	245	00	10 acres just off White Horse
30-1951								2400	

INDIRECT or MORTGAGEE Index to Real Estate Mortgages — Greenville County, S. C.

(37)

REG. U. S. PAT. OFFICE *Chas. M. Cott* County Indexes Since 1888 An Identifying Trade Mark

To locate names, open at SURNAME INITIAL TAB and refer to Buff Sub-Index sheet for page reference.

Cott Family Name Index No. 1-S

FILE NUMBER DATE OF RECORD	MORTGAGEES FAMILY NAMES	GIVEN NAMES ABCDEFGHIJ	GIVEN NAMES JKLMNO	GIVEN NAMES PQRSTUVWXYZ	MORTGAGORS	BOOK	PAGE	Amount	BRIEF DESCRIPTION, LOCATION, ETC. (Not Warranted)
12753 May 31-1951	Fidelity	Federal	B. & L. Asim.		Selene Woodside Snelling	500	315	10,500	on Bayle Park Subd. City. Lot 11, Blk. 6 Mills ave.
12875 June 1-1951	"	"	"	"	Mildred E. Bramlette	500	332	6600	on St. Augustine Park, Lot 52 + Part Lot a Spartanburg Heights, Chick Spgs. Tp.
12991 June 2-1951	"	"	"	"	Raymond Harold Hend, Jr.	500	391	5000	on Lot 27, Piedmont Ave, McClair
12934 "-2-1951	"	"	"	"	S. M. Dodd	500	416	5000	on Near Travelers Rest Bates Tp. Part Lot 35, Buncombe Rd
12981 "-2-1951	"	"	"	"	Elizabeth B. Edwards, et al	500	456	2750	on Lat University Ridge, City St. Kanatchah.
12980 "-2-1951	"	"	"	"	Jennie H. Skinner	500	459	1750	on Part Lot 6 - Blk B - Oregon, + Ponce de Leon Drive, City.
13066 June 4-1951	"	"	"	"	James Bethel Orders, Jr. By Kaye J. McKinney, atty in fact	500	473	10,300	on Lot 26 - Cor. E. Lanneau Dr Ellison St. City.
13024 "-4-1951	"	"	"	"	Arthur J. Mc Kenney, Jr.	500	477	8050	on Lot 13. Cor. Dale Drive +
13048 "-4-1951	"	"	"	"	F. W. Smith	500	490	2,000	on 3.07 Acres, Chick Spgs. Tp.
13023 "-4-1951	"	"	"	"	West A. Skelton	500	493	6500	on Lot Lenhardt Rd, Gantt Tp. Merilat Ave. Map 3 - Sans Souci Heights.
13028 "-4-1951	"	"	"	"	Jimmie M. Hinton, et al	500	496	3750	on Lot 87. Cor. Tindall Rd. + Hillendale Estates, Paris mt. Tp.
12183 5-1951	"	"	"	"	Robert R. Bishop, et al	500	538	12,000	on Lots 8, 9, 10 + 11 Jersey Park Chick Spgs. Tp.
13168 5-1951	"	"	"	"	Carl H. Martin	500	541	1000	on Tract B of + Gaines Ave. ave. Grille Tp.
13167 5-1951	"	"	"	"	J. H. Ferguson	500	544	4000	on Lot 5 - Sec. B - Clemson University Park, City.
13147 5-1951	"	"	"	"	E. R. Griffin	500	547	6000	on Lot 99 Bradley Blvd
13226 6-1951	"	"	"	"	Wilhelmina S. Scott	501	42	10,000	on Part Lot 8, Super Hwy # 29,

INDIRECT or MORTGAGEE Index to Real Estate Mortgages — Greenville County, S. C.

Cott Family Name Index No. 1-S

To locate names, open at SURNAME INITIAL TAB and refer to Buff Sub-Index sheet for page reference.

Made by The Cott Index Company, Columbus, Ohio
Sold by Walker, Evans & Cogswell Co., Charleston, S. C.

(37)

FILE NUMBER	MORTGAGEES	GIVEN NAMES	GIVEN NAMES	GIVEN NAMES	MORTGAGORS	BOOK	PAGE	Amount	BRIEF DESCRIPTION, LOCATION, ETC.
DATE OF RECORD	FAMILY NAMES	ABCDEFGH	IJKLMNO	PQRSTUVWXYZ					(Not Warranted)
13313 June 7-1951	Fidelity	Federal	B. + L. Assn.		Conway Guest	501	55	5900	Develop. Co. #1 Charleston St. Victor Monaghan, Lot 49 cor. Monaghan Ave. + 00 Pop. + Lessor Ave. Alta Vista.
13314 " 7-1951	"	"	"	"	Cornelia J. Raymer	501	52	15,000	00 Lot 34 + Part Lot 35 cor. Fairview 00 Dr. Kerfoot Stone Acres.
13319 " 7-1951	"	"	"	"	Parber S. Walsh, et al	501	49	11,000	00 Lot 9 Sec. 13 Broughton 00 Ave. Grille Sp.
13428 " 8-1951	"	"	"	"	David L. Stanford	501	101	7400	00 Part Lot 45 Henrietta 00 Airport Rd. Butler Sp.
13469 " 8-1951	"	"	"	"	John W. Henson	501	144	1500	00 Part Lot 8 B (1 1/2 acres) 00 City.
13399 " 8-1951	"	"	"	"	Jack W. Norris	501	93	10,500	00 Part Lots 8 + 9 Victory Ave 00 Cleveland Smith City
13542 " 9-1951	"	"	"	"	Archie S. Dargan, Jr.	501	155	9600	00 Lot 177 Knollwood Lane 00 Kl. + Henderson Ave. Augustus Ave.
13500 " 9-1951	"	"	"	"	Paul E. Brubaker	501	163	7500	00 Lots 21, 22, 23, 24, 49 + 50 Sub Block 00
13501 " 9-1951	"	"	"	"	Addie L. McParter	501	173	4500	00 Lot 42, Grace St. Grille Sp. 00 Sp.
13540 " 9-1951	"	"	"	"	Barnella J. Hellingham	501	176	4000	00 Lot 1, Lill Rd. Chick Sp. 00 Sp.
13586 " 11-1951	"	"	"	"	William J. Niskum Church	501	238	3000	00 Lot 27 Hampton St. Grille 00 Heavy Mt. Sp.
13650 " 12-1951	"	"	"	"	Govanville Baptist	501	311	4000	00 Lot Rutherford Road 00 City.
13706 " 12-1951	"	"	"	"	Mary B. Cooper	501	314	10,000	00 Lot 3 Mountain View 00 Judson Miles Village Sp.
13705 " 12-1951	"	"	"	"	Melvin L. Abbe	501	317	2850	00 Lot 16 cor. 3 rd Ave. + 6 th St 00 Sunset Hills. Int. in strip.
13707 " 12-1951	"	"	"	"	James Carl Summey	501	320	4000	00 Lot 34 Elizabeth Dr. North 00 2, Sunset Hills. Also Permitted.
13746 " 12-1951	"	"	"	"	J. U. Gibbs, et al	501	330	8200	00 Lot 66 Sunset Drive, West

INDIRECT or MORTGAGEE Index to Real Estate Mortgages — Greenville County, S. C.

(33)

REG. U. S. PAT. OFFICE *Chas. McCall* County Indexes Since 1888 An Identifying Trade Mark

To locate names, open at SURNAME INITIAL TAB and refer to Buff Sub-Index sheet for page reference.

Cott Family Name Index No. 1-5

FILE NUMBER	MORTGAGEES	GIVEN NAMES	GIVEN NAMES	GIVEN NAMES	MORTGAGORS	BOOK	PAGE	Amount	BRIEF DESCRIPTION, LOCATION, ETC.
DATE OF RECORD	FAMILY NAMES	ABCDEFGHIJ	IJKLMNO	PQRSTUVWXYZ					(Not Warranted)
13814 June 13, 1951	Fidelity	Federal	S. + L. Ross		R. G. Moseley, et al	501	334	4100	Rd., Spruce St. + Walnut St. Weston part Lot 58 Overbrook
13904	"	"	"	"	E. S. McCallum	501	436	6000	Co. 6 West + Lula Jane West, Grove Sp. Lots 5, 6, 7, 8, 9 + Lot designated
14, 1951	"	"	"	"	Willie J. Hendrix	501	407	7650	Prop. Elevation a. Smythe, et al Part Tract 11, Nat'l. Hwy 29
13950	"	"	"	"	E. B. Stafford	501	457	8150	Piskewich Heights Lot 19, Waters Ave.
15, 1951	"	"	"	"	M. A. Lerech, Jr. et al	501	534	10,000	Dive, Craftstone area, City Lot 50, Blk. N. Broughton,
14117	"	"	"	"	S. H. Burns	501	537	2000	.92 acre. Part of 10 acre tract = East, City.
16, 1951	"	"	"	"	A. K. Lewis, et al	501	528	6000	Lot 7, Augusta Drive University Park.
14066	"	"	"	"	G. Frank Pittman, et al	501	531	4500	Lot 105, Bradley Blvd. Wilfillin Rd. Vista Hills, City
16, 1951	"	"	"	"	Arlie L. Jinsley	501	525	4000	Lot 51, cor. Kent Lane +, unnamed St. Chick Spg. Sp.
14067	"	"	"	"	Henry O. Gault	501	540	4000	Lot 14, cor. Link St. + an Sycron Hills?
16, 1951	"	"	"	"	Robert L. Daniel	501	515	7100	Lot 5, Collinson Rd. Traylor Park.
14123	"	"	"	"	Virginia H. Ealle	502	40	1800	Lot 79, Mountivesta ave. Plot 3 San Saveri Heights
18, 1951	"	"	"	"	Ben F. Perry	502	37	5000	Lot 109, Merrilist ave. St. + St. Arondale Drive Northgate
14122	"	"	"	"	Joe W. Britt	502	34	20,000	Lot 13, Blk. 4, cor. North main
18, 1951	"	"	"	"	Edward K. Hudson, et al	502	110	2000	Lot 3, Old Grove Rd. Heights, City.
14298	"	"	"	"	John Lewis Edison	502	65	6450	Lot 6, Waters Ave. Piskewich
19, 1951	"	"	"	"					

INDIRECT or MORTGAGEE Index to Real Estate Mortgages - Greenville County, S. C.

Cott Family Name Index No. 1-S

To locate names, open at SURNAME INITIAL TAB and refer to Buff Sub-Index sheet for page reference.

Made by The Cott Index Company, Columbus, Ohio
Sold by Walker, Evans & Cogswell Co., Charleston, S. C.

(40)

FILE NUMBER	MORTGAGEES	GIVEN NAMES	GIVEN NAMES	GIVEN NAMES	MORTGAGORS	BOOK	PAGE	Amount	BRIEF DESCRIPTION, LOCATION, ETC.
DATE OF RECORD	FAMILY NAMES	ABCDEFGH	IJKLMNO	PQRSTUVWXYZ					(Not Warranted)
14222 June 19, 1951	Fidelity	Federal	S + L Assoc.		Louise C. Trammell	502	116	12,000	29 James Edwards Prop Eastern 1/2 Lot 8, Super Hwy.
14241 " 19, 1951	"	"	"	"	Callison G. Webster, Jr.	502	113	4,500	Lot 15, Dale Drive City Dr. - Paris Mt. Sp.
14500 " 21, 1951	"	"	"	"	Robert L. Poe, et al	502	194	4,500	Part Tracts 23 + 24 Woodland Park Hill City.
14429 " 21, 1951	"	"	"	"	J. J. Perry, et al	502	149	7,800	Part Lot 28 Aberdeen Dr. Ground Prop.
14454 " 21, 1951	"	"	"	"	J. H. Stahl, et al	502	153	5,800	Lot 31, Belma St. Fair Drive, City.
14572 " 22, 1951	"	"	"	"	M. G. Proffitt	502	260	20,000	Lot 7 + Part Lot 6, Sirkine
14630 " 22, 1951	"	"	"	"	Nest A. Skelton	502	278	3,000	32 acres, Gantt Sp. Dr. Craftstone acres.
14699 " 23, 1951	"	"	"	"	J. H. Cannon, et al	502	324	8,500	Lot 48 Blk. 2, Broughton
14720 " 23, 1951	"	"	"	"	H. M. Burdette	502	327	7,000	Lot 6, Austin Sp. Home site - which Sp. Sp.
14900 " 26, 1951	"	"	"	"	Wayne Lawrence Rich	502	431	1,800	Lot 85, Shadow Mt Super Hwy
14899 " 26, 1951	"	"	"	"	Hugh E. McKinney	502	434	6,000	are. East Highland Estates
14935 " 26, 1951	"	"	"	"	James A. Seydt	502	437	2,500	Lot 30 Blk. 1, Sec. 5, Claremont Dr. Country Club Estates, City.
15021 " 27, 1951	"	"	"	"	Ralph E. Fagan	502	465	6,800	Lot 11 + Part Lot 10 Newland are. East Highland Est
14959 " 27, 1951	"	"	"	"	John William Hatten	502	461	6,100	Lot 2 Blk. 5, Sec. 5, Carolina McCallough's Heights - are. City.
15107 " 28, 1951	"	"	"	"	Wobe Smith Hunt, et al	502	479	5,550	Part Lot 18 Bentwood St. Grove Park Subd.
15054 " 28, 1951	"	"	"	"	R. S. Ward, et al	502	538	5,000	Lot 5 + 6 Blk. B, Beverly are.

INDIRECT or MORTGAGEE Index to Real Estate Mortgages — Greenville County, S. C.

(4 B)

REG. U. S. PAT. OFFICE *Chas. McCall* County Indexes Since 1888 An Identifying Trade Mark

To locate names, open at SURNAME INITIAL TAB and refer to Buff Sub-Index sheet for page reference.

Cott Family Name Index No. 1-S

FILE NUMBER DATE OF RECORD	MORTGAGEES FAMILY NAMES	GIVEN NAMES ABCDEFGHIJ	GIVEN NAMES JKLMNO	GIVEN NAMES PQRSTUVWXYZ	MORTGAGORS	BOOK	PAGE	Amount	BRIEF DESCRIPTION, LOCATION, ETC. (Not Warranted)
15217 June 29, 1951	Fidelity	Federal	D. + L. Davis		l. l. Davis	503	58	6000	University Heights Lot 127 Midland St.
15216 " 29, 1951	"	"	"	"	J. G. Sumpter, et al	503	61	3850	Lot 127 Midland St. Lot 1 + 2 Blk. 4, Edwards Rd.
15218 " 29, 1951	"	"	"	"	James L. Eubanks Jr.	503	64	2500	Grantt Sp. Lot Stanton Bridge Rd.
15291 " 30, 1951	"	"	"	"	Shadwin C. Brougher	503	117	4000	Lot 9 Laurel St. City
15289 " 30, 1951	"	"	"	"	Robbie Fayard, et al	503	73	5350	Lot 2 Brookview Circle, Rd. Overbrook
15292 " 30, 1951	"	"	"	"	H. G. Hendrix et al	503	120	6300	Part Lot 58 Overbrook East Lynne Add.
15263 " 30, 1951	"	"	"	"	Harold B. McKinney	503	123	4500	Lot 185 Ridgeway Dr. Edgemont
15251 " 30, 1951	"	"	"	"	J. J. Morris	503	126	1000	Lot 18 Piedmont Ave Cardinal Park
15318 " 30, 1951	"	"	"	"	Clarence M. Snyham	503	69	5700	Lot 9 Tiffany Drive
15290 " 30, 1951	"	"	"	"	Maris Curry Smith	503	129	8200	Lot Mascamaw Ave. City Oakview Dr.
15384 July 2, 1951	"	"	"	"	J. Robert Beatty, et al	503	166	5100	Lot 9 + Part Lot 8 Lafayette Dr. East Highlands St.
15376 " 2, 1951	"	"	"	"	Lucius J. Armstrong	503	169	7000	Lot 2, Blk. 2, Sec. 5
15416 " 2, 1951	"	"	"	"	Pickens H. Miller, Jr.	503	177	6000	Lot 50 Stoddell St.
15415 " 2, 1951	"	"	"	"	Nate H. Calmes	503	190	12,000	Part Lot 3 Augusta Rd. Mtn. Rd. Church Spgs. Sp.
15449 " 3, 1951	"	"	"	"	Grace E. Owens	503	260	1500	Part Lots 19 + 20 Dinley Church Spgs. Sp.
15640 " 5, 1951	"	"	"	"	Dominan P. Dempsey	503	281	8000	2.04 acres, Super Hwy #29

INDIRECT or MORTGAGEE Index to Real Estate Mortgages — Greenville County, S. C.

Cott Family Name Index No. 1-S

To locate names, open at SURNAME INITIAL TAB and refer to Bufl Sub-Index sheet for page reference.

Made by The Cott Index Company, Columbus, Ohio
Sold by Walker, Evans & Cogswell Co., Charleston, S. C.

(40)

FILE NUMBER	MORTGAGEES FAMILY NAMES	GIVEN NAMES ABCDEFGHIJ	GIVEN NAMES KLMNOP	GIVEN NAMES QRSTUVWXYZ	MORTGAGORS	BOOK	PAGE	Amount	BRIEF DESCRIPTION, LOCATION, ETC. (Not Warranted)
15604 July 5-1951	Fidelity	Federal S. & L. Assn			Charles Lang Alford, et al	503	285	7000	Ar. Pleasant Valley Lot 102 Pleasant Ridge
15638 " 5-1951	"	"	"	"	John H. McManus, et al	503	307	4500	Law Heights Sub. Paris mt. sp. Lot 88 Jindal Rd. Same
15639 " 5-1951	"	"	"	"	Ben J. Perry	503	310	5000	Same Law Heights? Lot 76 Merrill St. ar.
15602 " 5-1951	"	"	"	"	Elsie H. Lee, et al	503	313	8000	University Heights Lot 114 Blk. A, Karen Drive
15667 " 6-1951	"	"	"	"	Charles C. Bentley	503	321	6500	St. Sam Sami Develop. Part Lots 63+64, East Decatur
15700 " 6-1951	"	"	"	"	James Bruce Brown	503	325	6000	Lot 5, N. S. Hwy. 25, Bates
15672 " 6-1951	"	"	"	"	Fred R. Cobb	503	340	3000	Lot 9 Bates St. Grille sp.
15701 " 6-1951	"	"	"	"	James C. Jacobs, et al	503	343	4450	Ar. Eagle Park, city Lot 40 Blk. B Jindal
15733 " 6-1951	"	"	"	"	John M. Harper, Jr.	503	359	10,100	Dr. Plat 2, Summit Hills, city Lot 64 cor. Summit Dr. & Seminole
15804 July 7-1951	"	"	"	"	Manuel Clark	503	396	3100	00 Nicketown Heights, city. Lots 102+103 - Taylors
15957 " 9-1951	"	"	"	"	C. J. Smith, et al	503	425	5700	00 College Heights Lot 70 Griffin Drive
15903 " 9-1951	"	"	"	"	Jennie Lou Martin	503	444	4000	00 East Lynn, Butler sp. Lots 78+79 Lindsay ar.
15972 " 10-1951	"	"	"	"	B L Reese	503	489	3000	00 Jackson miller Village Lot 49 Fifth ar. Sta. 2
16052 " 10-1951	"	"	"	"	Alpha Corinne George	503	492	6500	00 Paris mt. sp. 1.26 acres Patrol Rd.
15998 " 10-1951	"	"	"	"	Elizabeth R. Donald	503	495	4000	00 Lannew Dr. Highland Lot 40 Ottoway Dr.
16091 " 11-1951	"	"	"	"	C. H. Ledy, Jr.	503	520	7000	00 Ar. Lohoked Park. Part Lots 69+70 Latched

INDIRECT or MORTGAGEE Index to Real Estate Mortgages — Greenville County, S. C.

(48)

REG. U. S. PAT. OFFICE *Chas. McCall* County Indexes Since 1888
An Identifying Trade Mark

To locate names, open at SURNAME INITIAL TAB and refer to Buff Sub-Index sheet for page reference.

Cott Family Name Index No. 1-5

FILE NUMBER	MORTGAGEES	GIVEN NAMES	GIVEN NAMES	GIVEN NAMES	MORTGAGORS	BOOK	PAGE	Amount	BRIEF DESCRIPTION, LOCATION, ETC.
DATE OF RECORD	FAMILY NAMES	ABCDEFGH	IJKLMNO	PQRSTUVWXYZ					(Not Warranted)
16090 July 11, 1951	Fidelity	Fed. S. & L. Assn.			Practor Beulah Houghton	503	517	4,500	00 Chick Spgs. Rd. "Northwest" city Lots 57 & 58 on Hillcrest Dr. & 1/2
16297 " 13, 1951	"	"	"	"	H. L. Bates, et al	504	68	12,000	00 Lot 91 Lindal Rd., Lot 63 Senator Patten Ave. map 3 Saw Sauri Heights + Lot 60 (Halloran Ave. North Park)
16311 " 13, 1951	"	"	"	"	Robert Garrett	504	71	500	00 Lot East Mc. Bee Ave. city
16312 " 13, 1951	"	"	"	"	Samuel J. Ramsey	504	74	1700	00 2 1/2 acres, Grove Sp.
16403 " 14-1951	"	"	"	"	B. F. Reeves	504	128	4,500	00 Ave. Gaute Sp. Lots 25, 26, 27 & 28, Reeves,
16402 " 14-1951	"	"	"	"	Woodrow Bridwell, et al	504	125	5650	00 In tract Chick Spgs. Sp. 00 Fair Heights - city.
16407 " 14-1951	"	"	"	"	John P. Kerrigan	504	121	5650	00 Lot 18, Blk. L. Fairview ave. 00 Ridgeland Dr. Allen St. Cleveland Terrace
16420 " 14-1951	"	"	"	"	Lillian H. Mitchell	504	114	3000	00 Lot 62, + Part Lot 63, Cor. 00 Heights, Paris Mt. Sp.
16421 " 14-1951	"	"	"	"	B. M. Jones, et al	504	107	5500	00 Lot 22, Irene Circle, Royal 00 Marietta, Bates Sp.
16413 " 14-1951	"	Errors see "Citizens B. & L. Assn."			J. Ed Farmer, Sr. et al	504	111	4000	00 Lots 5, 6, 7 & 8, Jackson ave. 00 Hills. ?
16511 " 16, 1951	"	Fed. S. & L. Assn.			Arlic L. Jinsley	504	183	5200	00 Lot 48, Kent Lane Vista, 00 Donwood, Westville.
16462 " 16, 1951	"	"	"	"	J. O. Miller	504	180	2600	00 Lot 43, Lindall St.
16518 " 16, 1951	"	"	"	"	John J. Nilsman, et al	504	187	6200	00 Riskwick Heights - 00 Lot 4 Shatter Ave.
16593 " 17, 1951	"	"	"	"	Blyde R. Holtzclaw	504	201	10,000	00 Road, Grove Park 00 Lots 19 & 20 Blk. A Home 00 Lane, Cleveland Forest city
16605 " 17, 1951	"	"	"	"	Jane Grace Baker	504	209	11,350	00 Lot 180 + Part Lot 183 Dogwood

INDIRECT or MORTGAGEE Index to Real Estate Mortgages - Greenville County, S. C.

Cott Family Name Index No. 1-S

To locate names, open at SURNAME INITIAL TAB and refer to Buff Sub-Index sheet for page reference.

Made by The Cott Index Company, Columbus, Ohio
Sold by Walker, Evans & Cogswell Co., Charleston, S. C.

(48)

FILE NUMBER	MORTGAGEES FAMILY NAMES	GIVEN NAMES ABCDEFGH	GIVEN NAMES IJKLMNO	GIVEN NAMES PQRSTUWXYZ	MORTGAGORS	BOOK	PAGE	Amount	BRIEF DESCRIPTION, LOCATION, ETC. (Not Warranted)
16559 July 17-1951	Fidelity	Federal	S. + L. Assn.		Leland H. Kelley	504	229	3600	East Lynne add Lot 177 Ridgeway Dr. Paris, Mont. Sp.
16641 18-1951	"	"	"	"	J. F. Brewer	504	259	4500	Lots 5+6 County Park Paris Rd. Park Hill.
16682 18-1951	"	"	"	"	H. H. Sumner	504	262	5700	Eastern Part Lot 39, West
16642 18-1951	"	"	"	"	Reba R. McGowan	504	265	11,750	Lot Victory Ave. City Pleasant Valley.
16710 18-1951	"	"	"	"	Troy L. Turner	504	271	6650	Lot 100 Pleasant Ridge av. Vista Hills, which Sp. Sp.
16698 18-1951	"	"	"	"	Louie M. Long	504	291	6500	Lot 28, Ridgeway Drive Hard 6, City
16691 18-1951	"	"	"	"	Luille L. Aiken	504	294	10,500	Lot Cleveland St. Augusta Road Hills
16774 19-1951	"	"	"	"	Ben S. Arvin	504	341	3500	Lot 66, High Hill St. Rockwood Park
16773 19-1951	"	"	"	"	Eaton L. Rodgers	504	344	7000	Lot 36, Rockwood Drive Meadow Farms, Gantt Sp.
16859 11-20-1951	"	"	"	"	James Leonard Riddle, et al	504	365	6150	Lot 5, old Grove Rd, Fresh City.
16861 11-20-1951	"	"	"	"	Mamie B. Crumpton, et al	504	415	6800	Lot East North St. Extn Ave. Gville Sp.
16968 11-21-1951	"	"	"	"	C. G. King	504	453	700	Lot 12, Blk. J. Beacon East Lynne add.
16991 11-21-1951	"	"	"	"	Emmie M. Hicks	504	456	4,000	Lot 103, Sycamore Drive Ave. Easton, Gville Sp.
17054 July 23-1951	"	"	"	"	J. A. Pannell, et al	504	474	3900	Part Lot 21, Beechwood (Formerly Harmon Dr.)
17057 11-23-1951	"	"	"	"	C. Howard Masteller	504	493	5200	Lot 13 - Westbrook Dr. Rockwood Park, City.
17120 11-24-1951	"	"	"	"	John Dumont Dennis, Jr., et al	505	22	6000	Lot 68, Rockwood Drive

INDIRECT or MORTGAGEE Index to Real Estate Mortgages — Greenville County, S. C.

(47)

REG. U. S. PAT. OFFICE *Chambers* County Indexes Since 1888
An Identifying Trade Mark

To locate names, open at SURNAME INITIAL TAB and refer to Buff Sub-Index sheet for page reference.

Cott Family Name Index No. 1-S

FILE NUMBER DATE OF RECORD	MORTGAGEES FAMILY NAMES	GIVEN NAMES ABCDEFGHIJ	GIVEN NAMES JKLMNO	GIVEN NAMES PQRSTUVWXYZ	MORTGAGORS	BOOK	PAGE	Amount	BRIEF DESCRIPTION, LOCATION, ETC. (Not Warranted)
17144 July-24-1951	Fidelity	Federal	S. + L.	Ass'n	Walter C. Hill	505	25	1500. ⁰⁰	Gantt Tp. Lot 22, Reeves Ave.
17162 11-24-1951	"	"	"	"	Arthur R. Lewis, ^{etal}	505	28	2900. ⁰⁰	Palmetto St., Riverside Lots 4 + 5 Blk. E. 1
17163 11-24-1951	"	"	"	"	Claude Clamp	505	31	4200. ⁰⁰	Rd. Bates Tp. 5.95 acres, Little Texas,
17119 11-24-1951	"	"	"	"	Richard Jones, ^{etal}	505	34	2200. ⁰⁰	Lat Green Ave. City.
17129 11-24-1951	"	"	"	"	Mendel Octavius Couch	504	523	9100. ⁰⁰	City. Lot 51, Lanneau Drive,
17249 11-25-1951	"	"	"	"	R. A. McKinney, ^{etal}	505	111	5000. ⁰⁰	Lot Chestnut Ave. City.
17288 11-26-1951	"	"	"	"	Joseph E. Davis, ^{etal}	505	143	5700. ⁰⁰	"Love Estate" Lot 3 Buncombe Rd.
17363 11-26-1951	"	"	"	"	Ernest B. Traynham	505	140	5000. ⁰⁰	St + Bayne Ave. Bayne Old. City
17468 11-27-1951	"	"	"	"	George M. Foster, ^{etal}	505	201	6500. ⁰⁰	Weights, City. Lot 9 Matter Ave. Oshwin
17458 11-27-1951	"	"	"	"	L. J. Mason, ^{etal}	505	220	10,000. ⁰⁰	City. Lot 13 Blk. M. Grove Rd.
17488 11-28-1951	"	"	"	"	Lorraine Page	505	255	2000. ⁰⁰	4.37 acres, which Spgs. Sp.
17485 11-28-1951	"	"	"	"	Jack J. Kelch	505	233	7800. ⁰⁰	Lot 9. 7 East North St. City.
17510 11-28-1951	"	"	"	"	H. A. Lee	505	269	4600. ⁰⁰	Hwy. + Soler Rd. meadowbrook Part Lots 5 + 6 Old Deer Farm
17487 11-28-1951	"	"	"	"	Joseph E. Cameron	505	258	3500. ⁰⁰	Rd. Hamdenak. Lot 25 Blk. 2 East Fair
17617 11-30-1951	"	"	"	"	J. H. Cannada, ^{etal}	505	283	4000. ⁰⁰	near Saylor, which Spgs. Sp. Lot Mountain Creek Rd.
17618 11-30-1951	"	"	"	"	H. A. Ivester	505	286	13,800. ⁰⁰	Lots 6 + 7, Augusta St. City.

INDIRECT or MORTGAGEE Index to Real Estate Mortgages — Greenville County, S. C.

Cott Family Name Index No. 1-S

To locate names, open at SURNAME INITIAL TAB and refer to Buff Sub-Index sheet for page reference.

Made by The Cott Index Company, Columbus, Ohio
Sold by Walker, Evans & Cogswell Co., Charleston, S. C.

1
(49)

FILE NUMBER	MORTGAGEES	GIVEN NAMES	GIVEN NAMES	GIVEN NAMES	MORTGAGORS	BOOK	PAGE	Amount	BRIEF DESCRIPTION, LOCATION, ETC.
DATE OF RECORD	FAMILY NAMES	ABCDEFGH	IJKLMNO	PQRSTUVWXYZ					(Not Warranted)
17705	Fidelity	Federal	B.	L.	L. Young, et al	505	308	6900	Super Hwy. Home site
July 31 1951								Lot 134 Meridian Ave.	
17695								00	Rd. + West St. Bates Sp.
91-1951	"	"	"	"	J. E. Hart	505	311	4500	Tract 2 con. new Bunscombe
17630								00	University Heights, city
31-1951	"	"	"	"	Carl S. Glenn, et al	505	314	8000	Lot 12.7 Midland St.
17983								00	
Aug 3 1951	"	"	"	"	William E. Austin	505	451	9000	.54 of an acre behind Byn
17984								00	Northwood Subd. city
3-1951	"	"	"	"	Analane C. Gibson	505	476	8000	Lot 20 Windsor Drive
17908								00	Oak St. Woodville Heights
3-1951	"	"	"	"	J. H. Cole, et al	505	479	4000	Lot 10, Sec. A, con. Spruce +
18035								00	Judson Mills Village
4-1951	"	"	"	"	Maggie Nix Smith	506	1	2500	Lot 13, Third Ave. Sec. 1
18035								00	strip, Co. Wallace + Stevens +
4-1951	"	"	"	"	W. J. Putman	506	4	3500	Division of Lot 104, Sec. 2 + 2
18017								00	University Park
11-1951	"	"	"	"	J. A. Austin	506	7	6500	Lot 63, Baskley Blvd.
18137								00	Whiteoak Subd. Also General Prop.
6-1951	"	"	"	"	E. H. Bishop	506	21	7000	Lot 58, Vanderbilt Circle
18138								00	St.ville Sp.
11-1951	"	"	"	"	Martha E. Ward	506	54	4000	Part Lot 5, Sec. B, Whitehall
18078								00	Drive, city
11-1951	"	"	"	"	C. A. Bowers, et al	506	57	10,000	Lot 38, Blk. C, Bates View
18210								00	
7-1951	"	"	"	"	J. B. Rasser	506	87	2500	Lot 3 May Ave. near City
18166								00	Rd. Grant Sp.
7-1951	"	"	"	"	Jessie Hunt Ridgeway	506	78	10,000	Lot 4-6, 10 Acres, Augusta
18229								00	St. Sec 3, Judson Mills Village
7-1951	"	"	"	"	W. G. Lister	506	84	2750	Lot 27, Con. Third Ave. + Fifth
18208								00	Blk. 7, Maple Ave. city
7-1951	"	"	"	"	Paul W. Blackman, et al	506	103	7600	Lots 18, 17 + Part Lot 16, 7

INDIRECT or MORTGAGEE Index to Real Estate Mortgages — Greenville County, S. C.

(47)

REG. U. S. PAT. OFFICE *Chambers* County Indexes Since 1888 An Identifying Trade Mark

To locate names, open at SURNAME INITIAL TAB and refer to Buff Sub-Index sheet for page reference.

Cott Family Name Index No. 1-S

FILE NUMBER	MORTGAGEES	GIVEN NAMES	GIVEN NAMES	GIVEN NAMES	MORTGAGORS	BOOK	PAGE	Amount	BRIEF DESCRIPTION, LOCATION, ETC.
DATE OF RECORD	FAMILY NAMES	ABCDEFGHIJ	IJKLMNO	PQRSTUVWXYZ					(Not Warranted)
18282								00	Vista City
Aug 8-1951	Fidelity	Federal		S. & L. Ass'n.	G. R. Fowler	506	110	12,000	Lot 28, Crescent Ave, Alta
18399					etal			00	try Club Estates
" 9-1951	"	"		"	Owen G. Birtwistle,	506	190	7500	Lot 32, Douglas Drive, Cour-
18470								00	merly Buena Vista Ave) Butler Sp.
" 10-1951	"	"		"	Alma G. Salesbee, etal	506	232	5500	Part Lot 6, Eastlan Drive, (for-
18469					tion Company, Inc-			00	
" 10-1951	"	"		"	J. Louis Howard, construc-	506	256	12,000	Lot 21, Aberdeen Drive, near City
18468								00	
" 10-1951	"	"		"	Jack M. Kardo	506	253	1000	Lot 210, Pine Forest.
18641								00	+ Anderson Hwy. Greenville Sp.
" 13-1951	"	"		"	J. J. Moody	506	317	5000	Part Lot 2 cor. Washington Ave.
18642								00	Garden, Grove Sp.
" 13-1951	"	"		"	Grace H. Nelson	506	320	2500	Lot 26 Conestee Rd. Oaklands
18643								00	Judson Mills Village
" 13-1951	"	"		"	J. A. Kelley	506	323	2600	Lot 60 Seventh St. Sls. 4,
18640								00	
" 13-1951	"	"		"	Helon Raines	506	326	8000	Lot Brushy Creek Rd. which
"	"	"		"				00	Sp. Sp. Lot 98 Shadow
"	"	"		"				00	Lane, Super Hwy Home Sites
18667								00	
" 14-1951	"	"		"	Arthur M. Melendosi	506	339	6700	Lot 4, Parkside Mill Rd.
18665								00	St. Forest Hills
" 14-1951	"	"		"	Ana Lane G. Gibson	506	370	8000	Lot cor. Meador St + Cleveland
18737								00	triangular plot known as "Park" of Blk. H.
" 14-1951	"	"		"	Robert H. Jackson	506	373	7,700	Part Lot 40 Broughton Dr. Kristine Ave
18824								00	
" 15-1951	"	"		"	Johnnie H. Murrell	506	391	7750	Lot 9 Mills Ave. Extra
18815								00	Heights, City
" 15-1951	"	"		"	Charles E. Howard	506	395	7400	Lot 8 Water Ave. Richwick
19143								00	Augusta Dr. East Augusta Circle
Aug-17-1951	"	"		"	J. E. Merchant	506	534	6000	Lot 54. Cor. Waccamaw Ave. +

INDIRECT or MORTGAGEE Index to Real Estate Mortgages — Greenville County, S. C.

Cott Family Name Index No. 1-S

To locate names, open at SURNAME INITIAL TAB and refer to Buff Sub-Index sheet for page reference.

Made by The Cott Index Company, Columbus, Ohio
Sold by Walker, Evans & Cogswell Co., Charleston, S. C.

(48)

FILE NUMBER DATE OF RECORD	MORTGAGEES FAMILY NAMES	GIVEN NAMES ABCDEFGH	GIVEN NAMES IJKLMNO	GIVEN NAMES PQRSTUVWXYZ	MORTGAGORS	BOOK	PAGE	Amount	BRIEF DESCRIPTION, LOCATION, ETC. (Not Warranted)
19074 Aug 18-1951	Fidelity	Federal	S. + L. Acin.		Mary G. Brigham	507	45	6000	Coyle Park. Lot 31 Blk B Jindal. ave.
19132 " 18-1951	"	"	"	"	M. H. Jackson	507	48	5500	Lehigh Spgs. Sp. Part Lots 16 + 17 Beriev St.
19062 " 18-1951	"	"	"	"	Otis R. Dill	507	51	2600	San Louis Annex. Lot Taylor + Charles Sta
19135 " 18-1951	"	"	"	"	Mary M. Apperson	507	54	11,300	Paris (Mtn.) Sp. 5.10 acres Davidson Road.
19136 " 18-1951	"	"	"	"	Charlton E. Sawright	507	57	7000	Boyer Apts. Also Lot adj. Lot 5 Blk 14 Pettigrew St.
19174 " Aug 20-1951	"	"	"	"	E. L. Darby, et al	507	81	8500	Jallulah Drive. Part Lots 11 + 13 East.
19180 " -20-1951	"	"	"	"	Charles E. McDonald, et al	507	99	5000	Gantt Sp. Part Lot 14, Augusta Rd.
19309 " 21-1951	"	"	"	"	James H. Shelmutt, et al	507	162	5500	Lot Perry ave city.
19362 " 22-1951	"	"	"	"	Martha Young Neal	507	209	5500	on East side Melville ave. 2 Lots Brookwood Dr + Strip
19334 " 22-1951	"	"	"	"	Helen Harber	507	212	1200	Neights now. Lot 125 Clark St. Nicholton
19460 " 23-1951	"	"	"	"	Miles Stagg, et al	507	222	1500	Knille Sp. Lot East side John St.
19577 " 24-1951	"	"	"	"	James K. Martin	507	261	7000	St. University Park. Lot 29 Blk B Midland.
19594 " 24-1951	"	"	"	"	Nell M. Dowden	507	310	1700	North Sunset Hills Lot 56 Beth Drive,
19604 " 24-1951	"	"	"	"	H. F. McBlain, et al	507	316	3000	Lot 2 Prop. H. E. McBlain
19578 " 24-1951	"	"	"	"	Beulah Naughton Proctor	507	264	6500	Lehigh Spgs. Rd. Northwood, city Lots 37 + 38 on Kellerist Dr. +
19667 " Aug 25-1951	"	"	"	"	J. C. Traubham	507	346	1300	City Lots 16 + 29. Grove St.

INDIRECT or MORTGAGEE Index to Real Estate Mortgages — Greenville County, S. C.

(48)

REG. U. S. PAT. OFFICE *Chas. McCall* County Indexes Since 1888 An Identifying Trade Mark

To locate names, open at SURNAME INITIAL TAB and refer to Buff Sub-Index sheet for page reference.

Cott Family Name Index No. 1-5

FILE NUMBER DATE OF RECORD	MORTGAGEES FAMILY NAMES	GIVEN NAMES ABCDEFGHIJ	GIVEN NAMES JKLMNO	GIVEN NAMES PQRSTUVWXYZ	MORTGAGORS	BOOK	PAGE	Amount	BRIEF DESCRIPTION, LOCATION, ETC. (Not Warranted)
19750 Aug 27 1951	Fidelity	Federal	S + L	Assn.	Trudie Stone	507	395	2600	+ Old Easley Bridge Rd. Part Lot 12 Paris Dale Dr.
19751 " 27 1951	"	"	"	"	William V. Harris	507	398	1850	Ciney Park - Paris mt. Sp. Lot 80 Orlando ave. Paris
19806 " 27 1951	"	"	"	"	Frank Eugene Collins	507	401	8000	Rose Garden St. Buena Vista, Chick Spg. Lots 35, 36, 37, 38, 39, 40 + 41 Blk. 5 P. Sp.
19802 " 27 1951	"	"	"	"	Leland H. Kelley	507	408	5500	Whitehall St. City Part Lot 6 Sec. B
19955 " 29 1951	"	"	"	"	Halter A. Alford	507	485	6500	College Heights, City Lot 24 Northrop Ave.
19946 " 29 1951	"	"	"	"	Leslie L. Cobb, et al	507	509	10,400	Traylor Park Lot 244 Woodvale ave.
19947 " 29 1951	"	"	"	"	Lula C. Granger	507	512	1500	St. M. Myers Est. near White House Part tract 2-2-17 acres
20125 " 30 1951	"	"	"	"	Louis L. Simmons	508	11	6900	Westwood, Inc. Gartt Sp. Lot 44 North Estate Dr.
20236 " 31 1951	"	"	"	"	Ernest D. Stuart	508	53	7200	Garden St. Buena Vista Lots 42, 43 + 44 Rose
20229 " 31 1951	"	"	"	"	Harold Manuel Reid	508	57	6500	Sami Spuri Heights Lot 80, Ballahan Ave.
20228 " 31 1951	"	"	"	"	Lewis Erwin Bramlett Jr.	508	61	10,500	North Hills Lot 53, Gallivan St.
20131 " 31 1951	"	"	"	"	S. A. James	508	94	2800	Highland, Kille Sp. Lot 59, Virginia Ave.
20139 " 31 1951	"	"	"	"	Byrd Lucius Hammett	508	97	8500	City 1.47 acres, Keiths Pine
20140 " 31 1951	"	"	"	"	C. Spencer Killingham	508	100	4000	Chick Spg. Sp. Part Lot 18, Vander St.
20226 " 31 1951	"	"	"	"	William Joseph Bates, et al	508	103	11,000	Rosewood Park Lot 64, Frontus St.
20249 " 31 1951	"	"	"	"	E. Pratt Henderson	508	127	5500	Lot Pendleton Rd. near city

INDIRECT or MORTGAGEE Index to Real Estate Mortgages - Greenville County, S. C.

Cott Family Name Index No. 1-S

To locate names, open at SURNAME INITIAL TAB and refer to Buff Sub-Index sheet for page reference.

Made by The Cott Index Company, Columbus, Ohio
Sold by Walker, Evans & Cogswell Co., Charleston, S. C.

(4X)

FILE NUMBER	MORTGAGEES FAMILY NAMES	GIVEN NAMES ABCDEFGH	GIVEN NAMES IJKLMNO	GIVEN NAMES PQRSTUVWXYZ	MORTGAGORS	BOOK	PAGE	Amount	BRIEF DESCRIPTION, LOCATION, ETC. (Not Warranted)
20270	Fidelity	Fed. S.	L. Ass'n.		Joanne Davis Threatt	508	139	5000	Sycamore Drive, East Lynne, Greenville Sp. 1
Sept-1-1951								00	Lot 99+100+ Part Lots 96+97
20271	"	"	"	"	" D. "	508	142	6000	Lot Airport Road, Butler Sp. 1
" 1-1951	"	"	"	"	"	508	145	1000	Lot 12, Anderson Road, Greenville Sp. 1
20269	"	"	"	"	Emma Grace Rigdon	508	145	1000	Ridgeland Drive + Allen St. City
" 1-1951	"	"	"	"	Lillian W. Mitchell	508	148	8000	Lot 62 + strip off Lot 63, Laurel, Butler Sp. 1
20259	"	"	"	"	George Dill	508	151	3000	Lot 5, J. B. Cox Plat.
" 1-1951	"	"	"	"	Dave Smith	508	301	1900	Lot 30, Julian St. City
20267	"	"	"	"	G. A. Ruff	518	304	5000	Lot 34 Ackley St. 1, Greenville Sp. 1
20433	"	"	"	"	Arnold Brittain, et al	518	307	6500	Rds. Chick Spgs. Sp. 1
" 4-1951	"	"	"	"	James William Davis	518	316	8350	Lot 11. Car. County + Lot 1, Pickwick Heights
20432	"	"	"	"	Marshall F. Ford	508	327	11,500	Lot 7, Waters Ave. 1, Knollwood Lane, Cleveland Forest
" 4-1951	"	"	"	"	Christine V. Camp	508	373	2500	Lot 173 + Eastern Part Lot 174, North Cherokee Park -
20431	"	"	"	"	Paul C. Dillard	508	376	3500	Lot 15, 16 + 17, Conestee Ave, queana Park.
" 4-1951	"	"	"	"	Arthur J. Hendrix, et al	508	418	7600	Lot 92, Dupont Drive, Sea 1
20443	"	"	"	"	Sue F. Mason	508	452	5150	Lot 22 Aberdeen Ave. 1
" 4-1951	"	"	"	"	H. P. Asay, Jr. et al	508	455	4500	Lot 6, Blk. E Prentiss Ave, Pleasant Valley City
20509	"	"	"	"	H. A. Lockaby	508	481	2600	Lot 191 Otomias Ave. 1, Chick Spgs. Sp. 1
Sept 5-1951	"	"	"	"					Lot 29, Prop. N. B. Stevens,
20498	"	"	"	"					
" " 1951	"	"	"	"					
20537	"	"	"	"					
" " 1951	"	"	"	"					
20544	"	"	"	"					
" 6-1951	"	"	"	"					
20679	"	"	"	"					
" 7-1951	"	"	"	"					
20681	"	"	"	"					
" 7-1951	"	"	"	"					
20769	"	"	"	"					
" 7-1951	"	"	"	"					

INDIRECT or MORTGAGEE Index to Real Estate Mortgages — Greenville County, S. C.

(42)

REG. U. S. PAT. OFFICE *Chas. McCall* County Indexes Since 1888 An Identifying Trade Mark

To locate names, open at SURNAME INITIAL TAB and refer to Buff Sub-Index sheet for page reference.

Cott Family Name Index No. 1-S

FILE NUMBER DATE OF RECORD	MORTGAGEES FAMILY NAMES	GIVEN NAMES ABCDEFGH	GIVEN NAMES IJKLMNO	GIVEN NAMES PQRSTUVWXYZ	MORTGAGORS	BOOK	PAGE	Amount	BRIEF DESCRIPTION, LOCATION, ETC. (Not Warranted)
20772 Sept. 8-1951	Fidelity	Federal	S. & L.	Asin.	J. N. Price, Jr.	508	485	13,350	174, Brookside Way, Marshall Lots 171, 172 + 173 + Part Lots 170, ^{front}
20854 " 8-1951	"	"	"	"	Gertrude L. Lipscomb	508	547	6000	Lot 22, Pinckney St. City.
20867 " 8-1951	"	"	"	"	Mary W. Williams	508	544	5250	St. Anderson St. Highlands. Lots 35 + 38, East Nelson
20913 " 10-1951	"	"	"	"	Bryant, atty-in-part Ressie L. Bryant by Eugene	509	46	4000	+ Croft St. Lot cor. North Main St.
20953 " 11-1951	"	"	"	"	William Morgan Post	509	53	8400	Lot 1 Camp Rd. City.
20951 " 11-1951	"	"	"	"	Sara A. Garrison	509	86	7500	Lot 5 Augusta Rd. City.
20952 " 11-1951	"	"	"	"	Martha Pearl Thompson	509	89	2000	Traylor Park. Lot 172 Mount Vista ave. City.
21048 " 11-1951	"	"	"	"	J. H. Willhouse, et al	509	142	11,800	Part Lot 14 Byrd Blvd.
21043 " 11-1951	"	"	"	"	William Jack Burns	509	111	9500	Lots 12 + 13 White Horse Rd.
21102 " 12-1951	"	"	"	"	Constance Stubblefield	509	187	3550	Leewood - Lot 30 Edgewood ave.
21141 " 12-1951	"	"	"	"	Wrenn M. Creel	509	151	7650	Pleasant Valley, North Sp. Lot 90 Pleasant Ridge ave.
21125 " 12-1951	"	"	"	"	Joy Sullivan, Jr.	509	155	5600	Chapin Spg. Land Co., City. Lot 10 Blk. 2 Paul ave. Prop.
21103 " 12-1951	"	"	"	"	James L. Laur	509	159	7100	Beason St. also Personal Prop. Lot 14 cor. Blue Ridge Dr. +
21227 " 13-1951	"	"	"	"	Leroy Edwards	509	228	3500	Edwards, Chick Spg. Sp. Lot 14 Prop. James W.
21178 " 13-1951	"	"	"	"	B. J. Trammell	509	231	5000	Lot 7 King St. near City. Rd. - Jarvis Mt. Sp.
21153 " 13-1951	"	"	"	"	John H. Gillespie, et al	509	234	7600	1.75 acres Old Buncombe

INDIRECT or MORTGAGEE Index to Real Estate Mortgages — Greenville County, S. C.

Cott Family Name Index No. 1-S

To locate names, open at SURNAME INITIAL TAB and refer to Buff Sub-Index sheet for page reference.

Made by The Cott Index Company, Columbus, Ohio
Sold by Walker, Evans & Cogswell Co., Charleston, S. C.

(471)

FILE NUMBER DATE OF RECORD	MORTGAGEES FAMILY NAMES	GIVEN NAMES ABCDEFGH	GIVEN NAMES IJKLMNO	GIVEN NAMES PQRSTUVWXYZ	MORTGAGORS	BOOK	PAGE	Amount	BRIEF DESCRIPTION, LOCATION, ETC. (Not Warranted)
8 12 60 Sep 14 1951	Fidelity	Federal	S. & L. Co.		Charles H. Kirtley, ^{etal}	509	245	11,000	N. Broughton St. (Charlotte) ^{Sec} Part Lots 43, 44 + 45 (Lot 1) Sec.
2 12 50 " 14 1951	"	"	"	"	J. C. Painter	509	251	9150	Lot 38 Robney Ave. Grille Sp.
2 13 07 " 14 1951	"	"	"	"	R. H. Manley	509	277	3000	Lot 23 Hampton St. Park
2 13 03 " 14 1951	"	"	"	"	Harry Lee Griffith	509	280	5000	Lot 121, Plat 4 Camilla Elizabeth Heights
8 12 72 " 14 1951	"	"	"	"	E. S. Barton	509	283	2000	Lot 41, Herkelt St. Grove Sp.
2 1 4 67 Sept 17-1951	"	"	"	"	B. C. Trammell	509	325	11,600	Lot Old Grove Rd. 1 St. Augusta Terrace, City.
2 1 4 50 11-17-1951	"	"	"	"	Benjamin Steedly Moore ^{sr., etal}	509	329	7850	Lots 32 + 31, Part Lot 30 - Nassau Grant Sp.
2 1 4 49 11-17-1951	"	"	"	"	Willard R. Dixon	509	354	1630.	5.02 Acres Augusta Road Map 3 Sand Louis Heights
2 1 6 01 " 18 1951	"	"	"	"	A. M. Spivey, etal	509	402	4500	Lot 92, Jindel Road Also Personal Prop. ?
2 1 6 18 " 19 1951	"	"	"	"	Hasbell C. Trammell	509	415	8000	Lot 26 Dykeson Ave. Ave. North Hills
2 1 7 13 " 19 1951	"	"	"	"	Oressa Wilburn Kenty	509	453	3500	Part Lots 41 + 42, Russell Super Hwy. Home Sites
2 1 8 47 " 21 1951	"	"	"	"	Koy M. Laughridge	509	531	6250	Lot 80 Meridian Ave High View Apts.
2 1 8 66 " 21 1951	"	"	"	"	Jack J. Stooten	509	548	11,500	Lot 20 Courtland St. Propof. B. Perry Edwards
2 1 9 13 " - 22 - 1951	"	"	"	"	Macon V. Greyson, Jr.	510	5	6800	Lots 74 + 75 - Waddell St. Grant Sp.
2 1 9 10 " - 22 - 1951	"	"	"	"	Murry Lee Williams	510	33	1200	Lot White Horse Road Rockwood Park
2 1 9 09 " - 22 - 1951	"	"	"	"	L. Edward Smith, ^{etal}	510	36	11,450	Lot 26 Marietta St.

INDIRECT or MORTGAGEE Index to Real Estate Mortgages — Greenville County, S. C.

Cott Family Name Index No. 1-S

To locate names, open at SURNAME INITIAL TAB and refer to Buff Sub-Index sheet for page reference.

Made by The Cott Index Company, Columbus, Ohio
Sold by Walker, Evans & Cogswell Co., Charleston, S. C.

(40)

FILE NUMBER DATE OF RECORD	MORTGAGEES FAMILY NAMES	GIVEN NAMES ABCDEFGH	GIVEN NAMES IJKLMNO	GIVEN NAMES PQRSTUVWXYZ	MORTGAGORS	BOOK	PAGE	Amount	BRIEF DESCRIPTION, LOCATION, ETC. (Not Warranted)
22589 Oct. 1-1951	Fidelity	Federal S. & L. Assoc.			Helen A. Cavalario	510	375	5000	Robinson Sta. City. Part Lot 27 cor. Kraft & ^{House St.}
22663 " 2-1951	"	"	"	"	Carl Edwin Martin, et al	510	459	6800	Augusta Assoc. (Lot 2 Henry J. Brown) Lots 26+29 + Part Lot 30 + 25
22728 " 3-1951	"	"	"	"	Mabel G. Reid	510	496	1800	Prop. H. P. Hammett Estate. Part Lot 2, Bates St. map 2.
22727 " 3-1951	"	"	"	"	Frances Louise Watson	510	490	2500	Sunny Slope. Lot 7, Bldg. B, Santos St.
22689 " 3-1951	"	"	"	"	L. V. Duncan, et al	510	493	2000	lying east thereof. 2.0000 Acres Bates Sp. + 2 1/2 acres
22774 " 3-1951	"	"	"	"	Mrs. Lela K. Calybone	510	502	4000	Forest Heights, City. Lot 34 Longview Terrace
22691 " 3-1951	"	"	"	"	Vera Collier Jones	510	487	1500	proposed 30 ft. Rd. Austin Sp. 1 acre cor. Laurens Rd. &
22846 " 4-1951	"	"	"	"	H. P. Asay, Jr. et al	510	513	4500	Pleasant Valley Subd. City. Lot 190 Potomac Ave.
22870 " 4-1951	"	"	"	"	Vernon Hamby	510	516	5000	Butler Sp. Part Lot 8, Salter Road
22947 " 4-1951	"	"	"	"	Ben S. Levin	510	522	4500	Augusta Road Hills. Lot 66 High Hill St.
23000 " 5-1951	"	"	"	"	Old M. Bryson	511	107	4500	Ave. Meadow Heights. Lots 68+69 cor. Hill St. + Hilburn
23004 " 5-1951	"	"	"	"	Averson O. Brownell	511	99	12,700	Dr. + Hedgewood Ave. Kraftstone Lot 47 Sec. 4, cor. Braughton
23055 " 6-1951	"	"	"	"	W. M. Burdette	511	155	8000	Austin Sp. Lot 6 Sunset Drive
23154 " 8-1951	"	"	"	"	J. G. Johnson, et al	511	215	3000	unnamed St. Judson Mills #2 Lot 1, Bldg. 2, cor. 9th Ave. &
23069 " 8-1951	"	"	"	"	Everett H. McHenry	511	206	5000	Dr. Buena Vista Lots 24+25, Bldg. D, Butler
23182 Oct-9-1951	"	"	"	"	H. D. Lennecker	511	219	15,000	Butler Sp. 13.35 Acres - Roper Mt. Rd.

INDIRECT or MORTGAGEE Index to Real Estate Mortgages — Greenville County, S. C.

(40)

REG. U. S. PAT. OFFICE *Chas. McCall* County Indexes Since 1888 An Identifying Trade Mark

To locate names, open at SURNAME INITIAL TAB and refer to Buff Sub-Index sheet for page reference.

Cott Family Name Index No. I-S

FILE NUMBER	MORTGAGEES	GIVEN NAMES	GIVEN NAMES	GIVEN NAMES	MORTGAGORS	BOOK	PAGE	Amount	BRIEF DESCRIPTION, LOCATION, ETC.
DATE OF RECORD	FAMILY NAMES	ABCDEFGH	IJKLMNO	PQRSTUVWXYZ					(Not Warranted)
23241 Oct. 9-1951	Fidelity	Federal	S. & L. Ass'n		Estalene R. Smart	511	260	4500	00 mt Rd. Clairemont Ridge Paris- ^{Sp.} mt Part Lot 24 - N/E. side Piney
23400 " 11-1951	"	"	"	"	H. L. Lewis	511	325	1800	00 Ave. Saw Heights, City Lot 15 Blk. J. Fairview
23374 " 11-1951	"	"	"	"	J. W. Cannon	511	328	8000	00 Dr. Croftstone Acres. Lot 10 Sec. 4 Broughton
23486 " 12-1951	"	"	"	"	Lawrence Reid, et al	511	378	8000	00 Dover St. Fair Grounds. Lot 65 Concord St. (formerly
23497 " 12-1951	"	"	"	"	Louise C. Trammell	511	381	8000	00 Lot 1 Mountain View ave
23524 " 13-1951	"	"	"	"	Roy Dill	511	433	4500	00 Butler Jr. Lot 8 Horvill Road
23510 " 13-1951	"	"	"	"	Paul H. Campbell	511	436	3500	00 Ave. Estate of J. Rowley Young Part Lots 23, 24, 25 Oak Julian
23515 " 13-1951	"	"	"	"	Harvey M. Watson	511	391	4400	00 East Lyon Addition Lot 112, Sycamore Drive
23525 " 13-1951	"	"	"	"	Jessie B. Anderson	511	430	2000	00 Labwood? Lot 10, Sylvan Way
23635 " 15-1951	"	"	"	"	(formerly Emma Blackwell Denton) Emma Louise Denton Long	511	441	4300	00 (formerly White Horse Rd.) Lot 4 Starkington ave.
23606 " 15-1951	"	"	"	"	Homer Progan	511	444	3000	00 Lot 6 Blk. B Coleman ave.
23666 " 15-1951	"	"	"	"	Bartlette M. Chestham	511	473	11,000	00 Dr. City Lot 9 West Gallulah
23691 " 16-1951	"	"	"	"	K. P. Mills, Jr. et al	511	489	8700	00 Stephens Lane, University Park Lot 77 cov. Bradley Blvd. City
23682 " 16-1951	"	"	"	"	George B. Dixon	511	493	8000	00 Northside Development Co. Lot 78 Vanderbilt Circle
23692 " 16-1951	"	"	"	"	H. E. Kumbree	511	521	8000	00 Sawto Heights Lots 6 & 10, Linden ave.
23750 " 16-1951	"	"	"	"	Mr. Evelyn Nardin Thomas	511	531	8400	00 Personal Prop. Part Lot 9 Ashley ave. - also

INDIRECT or MORTGAGEE Index to Real Estate Mortgages — Greenville County, S. C.

Cott Family Name Index No. 1-S

To locate names, open at SURNAME INITIAL TAB and refer to Buff Sub-Index sheet for page reference.

Made by The Cott Index Company, Columbus, Ohio
Sold by Walker, Evans & Cogswell Co., Charleston, S. C.

(48)

FILE NUMBER	MORTGAGEES FAMILY NAMES	GIVEN NAMES ABCDEFGHIJ	GIVEN NAMES KLMNO	GIVEN NAMES PQRSTUVWXYZ	MORTGAGORS	BOOK	PAGE	Amount	BRIEF DESCRIPTION, LOCATION, ETC. (Not Warranted)
23754 Oct. 16-1951	Fidelity	Federal	S.	L. Rain	Vincent Kervera	511	547	8500	University Park City Lot 99 Bradley Blvd.
23736 " 16-1951	"	"	"	"	Amy S. Hodson	511	550	6000	Lot Summitt La. City Limestone Area, Cain mt. sp.
23818 " 17-1951	"	"	"	"	Carl S. Bryan	512	24	10,000	Part Lot 4 Natl. Hwy. Map 2 Camilla Park
23857 " 17-1951	"	"	"	"	Roy H. Scott	512	36	2600	Lot 3 Easley Bridge Road # 291 City
23871 " 17-1951	"	"	"	"	J. J. Baumann	512	54	6500	Lot 23, S. E. State Hwy.
23872 " 17-1951	"	"	"	"	Walter Lee Jackson	512	57	3000	Lot 4 Church St. Greenville sp.
23759 " 17-1951	"	"	"	"	J. J. Hamby	512	1	8500	Lot 16 Keweenaw Ave. South Oak St. - Greenville Heights
23922 " 18-1951	"	"	"	"	Sue S. Cole	512	94	4800	Lot 10, Sec. A, Con. Spruce + Fortner St. Sunny Slope
23978 " 19-1951	"	"	"	"	L. C. Davis	512	134	1100	Lot 5 + Part Lot 4 Blk A Ave Riverside Land. Co.
23981 " 19-1951	"	"	"	"	John C. Parker	512	137	2600	Lot 7 + 8 Blk 3, Highways Sunny Heights, Lot 80 Vanduit drive
24034 " 19-1951	"	"	"	"	H. C. Bates, et al	512	156	8000	Lot 89 Map 3, Jindal Rd. Sandy
24118 Oct. 20-1951	"	"	"	"	Paul E. King	512	194	3,500	.87 - Acres, Miller Rd Property of R. S. Knight
24117 " 20-1951	"	"	"	"	William S. Knight	512	197	4,500	Lot Near Ellison St.
24225 " 22-1951	"	"	"	"	Clara B. McCall	512	257	2500	Lot 29, Ladsen St. City Ave, Fair Heights, City
24224 " 22-1951	"	"	"	"	G. R. Roper	512	260	2500	Lot 23, Blk. H. Cumberland
24269 " 23-1951	"	"	"	"	J. J. Bridwell	512	266	2700	143 Acres, Bates sp.

INDIRECT or MORTGAGEE Index to Real Estate Mortgages — Greenville County, S. C.

(49)

REG. U. S. PAT. OFFICE *Chas. McCath* County Indexes Since 1888 An Identifying Trade Mark

To locate names, open at SURNAME INITIAL TAB and refer to Buff Sub-Index sheet for page reference.

Cott Family Name Index No. 1-S

FILE NUMBER DATE OF RECORD	MORTGAGEES FAMILY NAMES	GIVEN NAMES ABCDEFGHIJ	GIVEN NAMES JKLMNO	GIVEN NAMES PQRSTUVWXYZ	MORTGAGORS	BOOK	PAGE	Amount	BRIEF DESCRIPTION, LOCATION, ETC. (Not Warranted)
24351 Oct. 23-1951	Fidelity	Federal	S + L	Ass'n	John Dumont Dennis, Jr. ^{et al}	512	291	10,800	St. Rockwood Park. Lat 68 - Cor. Rockwood Dr. + Frontus
24316 " 23-1951	"	"	"	"	Norman K. Miles	512	303	2500	Springs Sp. Lat Warley Rd., Chick
24542 " 24-1951	"	"	"	"	Mary E. McElveen ^{et al} Holiness Church. 2nd	512	309	7600	Ashford ave. Vista Hills. Lat 82, + part Lat 81
24355 " 24-1951	"	"	"	"	Piedmont Pentecostal	512	313	6,000	Piedmont. Lat 36, Sec. 4, Church St,
24539 " 24-1951	"	"	"	"	Ruth G. Powell	512	341	6,000	Cagle Park, City. Lat 36, Blk B. Lindal Ave,
24540 " 24-1951	"	"	"	"	E. R. Griffin	512	344	7,200	City Lat 1, East North St,
24538 " 24-1951	"	"	"	"	Ann a. Fowler	512	347	3000	Laurens Rd. + Dakota Ave. Fair Heights. Lat 1 + 1/2 Lat 2. Blk 2. Cor,
24673 " 25-1951	"	"	"	"	Herbert Campbell, ^{et al}	512	348	7,000	College Heights. Lats 77, 78 + 79, Erakine St,
24713 Oct. 26-1951	"	"	"	"	Louise Gilliam	512	401	1350	St. Washington Heights. Lat 57, + 1/2 Lat 56, Nelson
24804 " 27-1951	"	"	"	"	Allean Carter	512	476	900	Lot 5 Skennis alley.
24769 " 27-1951	"	"	"	"	Cecilia A. Glickman	512	473	7000	Mt. View ave. North Park. Lot 88 + Part Lot 89 East
24786 " 27-1951	"	"	"	"	Henry Harding	512	470	2500	Earle subd. Part Lot 35 Gordon St.
24785 " 27-1951	"	"	"	"	Robert L. West, ^{et al}	512	467	1900	Judson Mills # 2 village. Lot 10 Blk. G, 7th ave.
24865 " 29-1951	"	"	"	"	R. B. Thomason	512	518	16,250	St. McDaniel Heights. Lat 46 + Part Lot 45, Cleveland
24991 " 30-1951	"	"	"	"	William Roosevelt Babb ^{et al}	513	455	2500	Sterling Annex. Lot 3, Blk. B, Middleton St
25001 " 30-1951	"	"	"	"	E. R. Griffin	513	458	4500	Ave. Pleasant Valley city Lot 103, Pleasant Ridge

INDIRECT or MORTGAGEE Index to Real Estate Mortgages — Greenville County, S. C.

Cott Family Name Index No. 1-S

To locate names, open at SURNAME INITIAL TAB and refer to Buff Sub-Index sheet for page reference.

Made by The Cott Index Company, Columbus, Ohio
Sold by Walker, Evans & Cogswell Co., Charleston, S. C.

(48)

FILE NUMBER	MORTGAGEES FAMILY NAMES	GIVEN NAMES ABCDEFGH	GIVEN NAMES IJKLMNO	GIVEN NAMES PQRSTUVWXYZ	MORTGAGORS	BOOK	PAGE	Amount	BRIEF DESCRIPTION, LOCATION, ETC. (Not Warranted)
DATE OF RECORD									
24948 Oct. 30 1951	Fidelity	Federal S & L Assn.			J. B. Loyless	513	452	6000	circle Lots 15 + 16, Hampton Park Hill, City
25058 " 31 1951	"	"	"	"	H. C. Chambers	513	485	7500	Lot 21, Bonesteel Ave. Plat
25187 Nov. 1 1951	"	"	"	"	Hillie Marshall Hester	514	5	7250	Lot 21, Simmons ave. City
25188 " 1 1951	"	"	"	"	Frank W. Pearson	514	15	2700	3 acres Sulphur Spgs. Rd.
25189 " 1 1951	"	"	"	"	Kenneth E. Zuffagale ^{etal}	514	18	9600	Lot 31, Tallulah Dr. City
25239 " 2 1951	"	"	"	"	Mary Morris Charles	514	85	6000	Lannew Dr. Highlands, City
25238 " 2 1951	"	"	"	"	Hazel Hensley Artwood	514	88	11,800	Lot 53 Lannew Dr.
25363 " 3-1951	"	"	"	"	Mary L. Creswell	514	167	1400	Tract 7, D. J. Hudson
25364 " 3-1951	"	"	"	"	Barto Hill	514	170	3200	Woodside Mills Lot 71, East Seventh St
25365 " 3-1951	"	"	"	"	H. Baxter Carpenter	514	173	6800	Viata Ave., S.ville Tp. Part Lots 12 + 14, Mount
25367 " 3-1951	"	"	"	"	W. G. Wright, et al	514	176	2600	Chick Spgs. Sp. Tract Batorn Road
25366 " 3-1951	"	"	"	"	A. E. Yates, et al	514	179	3500	Ave. Highlands Sub'd. Lot 6, Blk. 7, Florida
25484 " 5, 1951	"	"	"	"	James W. Snyder, et al	514	217	8500	MT. Sp. Part Lot 2, N. Parkers Rd. Paris
25485 " 5, 1951	"	"	"	"	Odessa B. Pickens	514	220	1600	Part 3, Jackson Mills Village Lot 26, Courland Ave. + High St
25425 " 5, 1951	"	"	"	"	Hatch Memorial Bapt. Ch.	514	223	10,000	Chick Spgs. Sp. Lot 13, Blk. 8, Cutting Rd. at Paris, Lot 14
25432 " 5, 1951	"	"	"	"	Charles W. Hunt, et al	514	226	10,000	Plantation Acres, City Lot 1, Sec. 4, Broughton

INDIRECT or MORTGAGEE Index to Real Estate Mortgages — Greenville County, S. C.

1
(47)

REG. U. S. PAT. OFFICE *Chas. McCott* County Indexes Since 1888 An Identifying Trade Mark

To locate names, open at SURNAME INITIAL TAB and refer to Buff Sub-Index sheet for page reference.

Cott Family Name Index No. 1-5

FILE NUMBER DATE OF RECORD	MORTGAGEES FAMILY NAMES	GIVEN NAMES ABCDEFGHIJ	GIVEN NAMES JKLMNO	GIVEN NAMES PQRSTUVWXYZ	MORTGAGORS	BOOK	PAGE	Amount	BRIEF DESCRIPTION, LOCATION, ETC. (Not Warranted)
25626 Nov. 6-1951	Fidelity	Federal	S. & L. Co.		Emily Orr Black	514	286	11,800	Cleveland Forest. Lot 116 Woodland May Neights #1, City.
25604 " 6-1951	"	"	"	"	Sullie Sullivan	514	260	3000	Lot 121 Clark St. Nicholton Northwood Sub. City.
25687 " 7-1951	"	"	"	"	P. L. Baubright, Jr.	514	333	10,800	Lot 20 Windsor Dr. Rt. 13.
25686 " 7-1951	"	"	"	"	Robert L. Orings	514	336	2000	Lot 3, S. E. Hwy, Alternate Knip, S. Haynesworth.
25774 " 8-1951	"	"	"	"	Ors P. Mauldin	514	401	3150	Part Lots 11+12 Prop. Lane, Cleveland Forest.
25773 " 8-1951	"	"	"	"	D. Hugh Wright, et al	514	404	5700	Lot 179 Knollwood Mt. Krieb Rd. Chick Spgs. Sp.
25873 " 9-1951	"	"	"	"	P. L. McKinney	514	458	2600	Part Part 3 S. L. James Est. Ave. Sec. 5, Juban Mill Village.
25872 " 9-1951	"	"	"	"	Gordon M. McDonald	514	455	2500	Lot 50 Cor. 10th St. + Newbert Drove Park - also .15 ft. Strip off Lot 102.
25929 " 10-1951	"	"	"	"	Emmett F. Cathran	514	469	5500	Lot 108, Naviland Ave, Glenn, Woodruff Road.
25963 " 10-1951	"	"	"	"	Kernit A. Vaughan Co., Inc.	514	540	2500	Front part Tract 3, Sylvan Hills.
25924 " 10-1951	"	"	"	"	J. Louis Ceward, Const.	514	543	5500	Lot 52, Valley View Lane East North St. Boyce Addition.
25923 " 10-1951	"	"	"	"	Thomas J. Ramey, et al	514	546	1500	Western Part Lot 4, Blk 7, Nicholton Neights #1.
25964 " 10-1951	"	"	"	"	Helen Walker	514	549	2,000	Lot 125, Clark St., Court, City.
25990 Nov. 12-1951	"	"	"	"	Joy J. Sizemore, Sr.	515	16	4100	Lot 67, Blk. D. Augusta, .23 of an acre.
26025 " 12-1951	"	"	"	"	Joseph L. Kelley	515	45	1500	Glenn Krone Park.
26024 " 12-1951	"	"	"	"	Ethel Loftis Basley	515	48	4500	Lot 35, Underwood Ave.

INDIRECT or MORTGAGEE Index to Real Estate Mortgages — Greenville County, S. C.

Cott Family Name Index No. 1-S

To locate names, open at SURNAME INITIAL TAB and refer to Buff Sub-Index sheet for page reference.

Made by The Cott Index Company, Columbus, Ohio
Sold by Walker, Evans & Cogswell Co., Charleston, S. C.

(47)

FILE NUMBER	MORTGAGEE'S FAMILY NAMES	GIVEN NAMES ABCDEFGH	GIVEN NAMES IJKLMNO	GIVEN NAMES PQRSTUWXYZ	MORTGAGORS	BOOK	PAGE	Amount	BRIEF DESCRIPTION, LOCATION, ETC. (Not Warranted)
DATE OF RECORD									
26098 Nov-13-1951	Fidelity	Federal	S & L	Ass'n	Arthur H. Brewer	515	115	1,000	Vista Hills. Lot 54 Kent Lane
26222 " - 14 - 1951	"	"	"	"	George M. Halloran	515	185	3,000	Chick Sps. Sp. Tract 1, Paris mt Rd, City.
26258 " - 14 - 1951	"	"	"	"	Ruby R. Rogers	515	206	8,000	Lot 1 - Augusta Road, Camille Ave. City.
26337 " 15 1951	"	"	"	"	Emil V. Nilson	515	276	15,000	Lot 10 + Part Lot 11
26382 " 15 1951	"	"	"	"	Ben J. Trammell	515	273	5,500	Lot 8 King St. Greenville Holmes Ave. City.
26450 " 16 1951	"	"	"	"	Floyd A. Price	515	299	8,500	Lot 44 Mallory St. North Cherokee Park.
26448 " 16 1951	"	"	"	"	Christine V. Camp	515	358	5,500	Lots 15, 16 + 17 Bonstelle Ave. City.
26523 " 17 1951	"	"	"	"	Charles R. Byrd, et al	515	367	5,000	Lot 4 East Avondale Ave. South Cherokee Park.
26510 " 17 1951	"	"	"	"	Joel H. Baker	515	370	4,500	Lot 37, Bonstelle Ave. College Heights.
26496 " 17 1951	"	"	"	"	Claud G. Shaw, et al	515	373	3,500	Lot 100 Auburn Circle 2 3/4 acres.
26511 " 17 1951	"	"	"	"	L. V. Duncan, et al	515	376	2,300	2 acres Bates Sp. - also Ave. - Crapstone Ave.
26512 " 17 1951	"	"	"	"	E. L. Washell, Jr.	515	379	7,000	Lot 21 sec. 4 Mitchell Newland Ave. near City.
26584 " 19 1951	"	"	"	"	William Earl Emory	515	435	6,000	Lot 38, on Blue Ridge Dr. & Ave. Grove Sp.
26590 " 19 1951	"	"	"	"	Mildred K. Moore	515	438	2,600	2.85 acre tract L. Res. 67 on Pine Crest Farms, North Sp.
26728 " 20 1951	"	"	"	"	Francis B. Traynham	515	508	2,500	Lot 5, Unit 2, Lucile Ave. & Spring + Elm St. City.
26613 " 20 1951	"	"	"	"	Josephine B. Edgar	515	493	7,000	Lot 4 Blk. D, on Orange Ave.

INDIRECT or MORTGAGEE Index to Real Estate Mortgages — Greenville County, S. C.

(47)

REG. U. S. PAT. OFFICE *Chas. McCall* County Indexes Since 1888 An Identifying Trade Mark

To locate names, open at SURNAME INITIAL TAB and refer to Buff Sub-Index sheet for page reference.

Cott Family Name Index No. 1-S

FILE NUMBER DATE OF RECORD	MORTGAGEES FAMILY NAMES	GIVEN NAMES ABCDEFGHIJ	GIVEN NAMES JKLMNO	GIVEN NAMES PQRSTUVWXYZ	MORTGAGORS	BOOK	PAGE	Amount	BRIEF DESCRIPTION, LOCATION, ETC. (Not Warranted)
26911 Nov 23 1951	Fidelity	Federal S. & L. Assoc.			John Henry Stasney	516	43	7750	Hwy. Home Sites, which Spgs. Sp. Lot 81 Meridian Ave. Super, + Pine Crest Dr. Pine Crest Home Sp.
26929 " 23 1951	"	"	"	"	l. H. Loftis	516	89	3000	Lot 5 of Unit 1000 Augusta rd. Sp.
26865 " 23 1951	"	"	"	"	Felton Scott	516	92	2000	6.91 acres, which Spgs. Sp.
26867 " 23 1951	"	"	"	"	James B. Bowen	516	95	11,500	2 Acres Paris Mt. Sp. Ave. Grille Sp.
26866 " 23 1951	"	"	"	"	Agnes J. Ayers	516	98	2800	Lot 4, Sea. B, Selma
26864 " 23 1951	"	"	"	"	Lula Allene Smith	516	101	2200	Lot 12, Williams St.
26931 " 23 1951	"	"	"	"	H. M. Johnson et al	516	107	1000	Lot 21, Super Hwy (4.5. 29)
26931 " 23 1951	"	"	"	"	Construction Co., Inc. J. Louis Howard	516	110	12,000	Lot Brookside Hwy
26982 " 24 1951	"	"	"	"	W. C. Henderson	516	136	5500	Tract 2, E. R. Haynie Prop. Lane, Langley Heights.
27090 " 26 1951	"	"	"	"	Myrtle Jones Rossett	516	217	10000	Lot 92, Hawthorne
27091 " 26 1951	"	"	"	"	et al Charles E. McDonald	516	205	9800	Part Lot 14, Augusta rd. Franklin Heights.
27146 " 27 1951	"	"	"	"	H. K. Ellis, et al	516	262	4500	Lot 7, Franklin Rd. Girle, League Estate.
27188 " 27 1951	"	"	"	"	Jeff R. Richardson	516	291	2500	Lot 52, South Pliny
27352 " 29 1951	"	"	"	"	et al l. E. Robinson, Jr.	516	333	7500	Hedgewood ave. Creststone area. Part Lots 43, 44 + 45, Sea. H.
27310 " 29 1951	"	"	"	"	Carl L. Bryan	516	353	11,000	Part Lot 4, Natl Hwy. Creststone area, Paris Mt. Sp.
27309 " 29 1951	"	"	"	"	Edwin Bihari	516	356	13,500	Part Lot 4, Natl Hwy. St. Leger. Lots 32, 33 + 34 Selma

INDIRECT or MORTGAGEE Index to Real Estate Mortgages - Greenville County, S. C.

Cott Family Name Index No. 1-S

To locate names, open at SURNAME INITIAL TAB and refer to Buff Sub-Index sheet for page reference.

Made by The Cott Index Company, Columbus, Ohio
Sold by Walker, Evans & Cogswell Co., Charleston, S. C.

(4A)

FILE NUMBER	MORTGAGEES FAMILY NAMES	GIVEN NAMES ABCDEFGHIJ	GIVEN NAMES KLMNO	GIVEN NAMES PQRSTUVWXYZ	MORTGAGORS	BOOK	PAGE	Amount	BRIEF DESCRIPTION, LOCATION, ETC. (Not Warranted)
DATE OF RECORD									
27443 Nov. 30, 1951	Fidelity	Federal	S & L	Osier	Oder J. Osier	516	406	3000	15 ft. strip. Int Strip. Part Lot 54, S. Hwy. 25 (East)
27447 " 30, 1951	"	"	"	"	Laisy J. Wilson	516	409	4000	Micholtown # 4, City. Lot 17, Ardern St. Extn.
27516 Dec. 1, 1951	"	"	"	"	Rosella G. Skillis	516	437	7500	University Heights. Lot 113 Blk. A, Karen Dr.
27517 " 1, 1951	"	"	"	"	Almer Davis	516	440	3000	Hill, Wille Sp. Lot 21, O'neal St. - Morgan
27595 " 3, 1951	"	"	"	"	Engine Broadus Brannon	516	497	1600	Woodland Part Lots 9 & 10, Main Ave. Extn.
27593 " 3, 1951	"	"	"	"	Peter Regina, et al	516	500	4000	Crosby Circle, Paramount Park Lot 160 & Western 1/2 Lot 161,
27662 " 4, 1951	"	"	"	"	Milford E. Carter	516	519	10,000	Ar. City. Part Lot 8, Blk. A, Arlington
27661 " 4, 1951	"	"	"	"	Roland Z. Farber	516	522	4900	Road, Woodland Lot 25, Blk. A, Grove.
27672 " 4, 1951	"	"	"	"	Lillie Harris	517	13	2050	St. City View. Lot 2, Blk. "A" 24th St. S. D.
27708 " 5, 1951	"	"	"	"	Clay Burrell, et al	517	44	2000	Rd. near Mauldin, Austin Dr. Lot 29 on 36 ft. unnamed
27792 " 6, 1951	"	"	"	"	J. H. Grizzle, et al	517	91	3000	City. Lots 19 & 20, Hallway St. near
27912 " 7, 1951	"	"	"	"	George M. Halloran	517	109	12,500	Whisk Spgs. Sp. Tract 1, Paris mt. Rd.
27911 " 7, 1951	"	"	"	"	Jeanne D. Threalt	517	113	11,000	Butler Sp. Lot Airport Road
27924 " 7, 1951	"	"	"	"	Wayne Laurence Rish	517	117	2100	Hwy. Home site, Whisk Spgs. Lot 85 Shadow Lane St. Sup.
27923 " 7, 1951	"	"	"	"	Madison H. Burgess	517	120	5000	Rutherford Park, City. Lot 45 Skellin Lane
27975 " 7, 1951	"	"	"	"	R. C. Southerland	517	143	6000	Sunset Hills. Lot 82, Sunset Drive

INDIRECT or MORTGAGEE Index to Real Estate Mortgages — Greenville County, S. C.

(47)

REG. U. S. PAT. OFFICE *Chas. McCott* County Indexes Since 1868 An Identifying Trade Mark

To locate names, open at SURNAME INITIAL TAB and refer to Buff Sub-Index sheet for page reference.

Cott Family Name Index No. 1-5

FILE NUMBER	MORTGAGEES	GIVEN NAMES	GIVEN NAMES	GIVEN NAMES	MORTGAGORS	BOOK	PAGE	Amount	BRIEF DESCRIPTION, LOCATION, ETC.
DATE OF RECORD	FAMILY NAMES	ABCDEFGH	IJKLMNO	PQRSTUVWXYZ					(Not Warranted)
27991 Dec. 8. 1951	Fidelity	Federal	S. + L.	Assin.	J. N. Lipscomb Jr.	517	157	8500 ⁰⁰	Lot Laurens Rd.
27990 " 8. 1951	"	"	"	"	H. J. Fowler	517	172	2600 ⁰⁰	Lot McCall St. City.
28051 " 10. 1951	"	"	"	"	E. L. Field	517	243	3000 ⁰⁰	Lot 3 Super Hwy. 29.
28052 " 10. 1951	"	"	"	"	George Hutchinson	517	246	2700 ⁰⁰	Lois. Washington Heights Lot 4, Blk. D, Washington, St. City.
28155 " 10. 1951	"	"	"	"	Ola H. Turner	517	249	600 ⁰⁰	Part Lot 22 Blk. A, Milton
28170 " 10. 1951	"	"	"	"	Bertrude Fowler Dodd	517	252	8500 ⁰⁰	Super Hwy. Home Site, Chick Spg. Lots 129 & 130 Meridian Ave. Spg.
28170 " 10. 1951	"	"	"	"	Vozelle M. Lander	517	255	2700 ⁰⁰	Circle. Part Lot 14 Hillendale
28170 " 10. 1951	"	"	"	"	Jesse Ellis Griffith	517	258	5500 ⁰⁰	Houston St. + Rose Ave. City Part Lots 1 + 2 Blk. H. Cor.
28192 " 11. 1951	"	"	"	"	M. F. Woodward	517	283	6000 ⁰⁰	Lot 16, Augusta Terrace.
28185 " 11. 1951	"	"	"	"	Jack H. Shetley	517	286	2500 ⁰⁰	Sec. 6, Judson Mills Village. Lots 11 + 12, 4th + D St.
28187 " 11. 1951	"	"	"	"	(Same as Jackson H. Shetley)	517	289	8000 ⁰⁰	Lot 3, Curton St. City.
28251 " 11. 1951	"	"	"	"	M. G. Proffitt	517	320	18,000 ⁰⁰	Lot Woodland Way, City
28252 " 11. 1951	"	"	"	"	George S. Eberhardt	517	323	8000 ⁰⁰	Super Hwy 29, Woodland Hills. Lot 47, Cox Woodland Lane,
28281 " 12. 1951	"	"	"	"	E. W. Bryant	517	379	4550 ⁰⁰	Gone Creek, South Sp. Tract 4 - 5.97 acres Marrow,
28456 " 13. 1951	"	"	"	"	Lawrence Reid, et al	517	423	8000 ⁰⁰	(formerly Dover St.) Lot 63 Conrad St.
28479 " 14. 1951	"	"	"	"	William P. Jennings	517	476	2800 ⁰⁰	4.95 acres, South Sp.

INDIRECT or MORTGAGEE Index to Real Estate Mortgages — Greenville County, S. C.

Cott Family Name Index No. 1-S

To locate names, open at SURNAME INITIAL TAB and refer to Buff Sub-Index sheet for page reference.

Made by The Cott Index Company, Columbus, Ohio
Sold by Walker, Evans & Cogswell Co., Charleston, S. C.

(42)

FILE NUMBER	MORTGAGEES	GIVEN NAMES	GIVEN NAMES	GIVEN NAMES	MORTGAGORS	BOOK	PAGE	Amount	BRIEF DESCRIPTION, LOCATION, ETC.
DATE OF RECORD	FAMILY NAMES	ABCDEFGH	IJKLMNO	PQRSTUVWXYZ					(Not Warranted)
28480 Dec. 14 1951	Fidelity	Federal	B. + L. Arin		Allen S. Latham	517	479	10.50	St. Mashie Mills Lot 9, Sec. 6 East North 6 th
28481 " 14 1951	"	"	"	"	Jerome Jamison, etal	517	482	3.500	" Rd. + Walnut Lane, near Newland Lots 1+2 + adj. strip, Little Japan
28575 " 15-1951	"	"	"	"	E. G. Holt, etal	518	28	3000	" Park, Kville Sp. Lot 11, Bates Ave. Skyland
28577 " 15-1951	"	"	"	"	Ewell Co. Howard	518	13	3.500	Sunset Hills, Lot 47, Central Court, North
28578 " 15-1951	"	"	"	"	Waco F. Childers, Jr etal	518	16	3.500	Orchard Park, Lot 35, Williams Drive,
28631 " 15-1951	"	"	"	"	William S. Armstrong	518	7	8000	wood Drive City, Lot 12, Sevier St. + Brook
28628 " 15-1951	"	"	"	"	Lina M. Dillard	518	4	6000	Chick Spgs. Sp. Lot Old Rutherford Rd.
28576 " 15-1951	"	"	"	"	Walter H. Griffin	518	25	7000	13-City, Lot 19, Hillside Ave. Hard
28579 " 15-1951	"	"	"	"	J. Co. Arms, etal	518	19	1300	Chick Spgs. Sp, 2.13 acres, Paris Mt. Rd.
28629 " 15-1951	"	"	"	"	W. D. Turner, etal	518	22	800	" Lot 6, Baker Road, Gantt Sp.
28630 " 15-1951	"	"	"	"	L. J. Tucker	518	10	4800	Burgess Park Lot 26, North Wren Drive
28648 " 15-1951	"	"	"	"	Carmela B. Hudson etal	518	33	9000	" Lannew Drive Highlands, Lot 53, Lannew Drive,
28729 " 17 1951	"	"	"	"	Lewis H. Noelwood	518	77	10,000	" 115.1 acres, Wren Sp.
28665 " 17 1951	"	"	"	"	Harry Lee Griffith	518	53	9000	" Lot 12.1 Plat 4, Camille Park.
28740 " 18 1951	"	"	"	"	A. J. Langley	518	98	1300	Jerry St. Mashie Circle Part Lots 88 + 89 Randall
28807 " 18 1951	"	"	"	"	E. H. Wesley	518	95	9.500	" Dr. Sunset Hills, Lots 88 + 89 Plat 2, Sunset

INDIRECT or MORTGAGEE Index to Real Estate Mortgages — Greenville County, S. C.

(43)

REG. U. S. PAT. OFFICE *Chas McCott* County Indexes Since 1888 An Identifying Trade Mark

To locate names, open at SURNAME INITIAL TAB and refer to Buff Sub-Index sheet for page reference.

Cott Family Name Index No. 1-S

FILE NUMBER DATE OF RECORD	MORTGAGEES FAMILY NAMES	GIVEN NAMES ABCDEFGHIJ	GIVEN NAMES JKLMNO	GIVEN NAMES PQRSTUVWXYZ	MORTGAGORS	BOOK	PAGE	Amount	BRIEF DESCRIPTION, LOCATION, ETC. (Not Warranted)
28818 Dec. 18-1951	Fidelity	Federal	B. & L. Cassin		W. D. Owen, et al	518	169	1400	House Rd. + Durham St. Hillside Sp. Lots 20, 21 + 22, cov. white,
28889 19-1951	"	"	"	"	Edward Robinson	518	234	550	Lot Glover St. City
28988 11-20-1951	"	"	"	"	J. Louis Caward	518	265	5750	Paramount Park, Inc. Lot 209 Crasby Circle, Air Base Highlands
29024 21-1951	"	"	"	"	Jay L. Link et al	518	315	2500	Lot 6 Old Augusta Road City
29023 21-1951	"	"	"	"	William M. McWhite	518	318	3500	Part Lot 3, Arlington Ave. McMakin Dr.
29068 21-1951	"	"	"	"	E. D. Harrell et al	518	321	5000	Part Lots 83 + 84 Shelington Ave. Vista Hills
29074 21-1951	"	"	"	"	Kenny J. Brasher	518	325	5000	Lot 5 cov. Ridgeway Dr. + all off - cov. Gordon St. + Curtis Dr.
29067 21-1951	"	"	"	"	Mrs. Farley H. Jones	518	328	1500	Tract 80 = 12.60 acres less part Lot 90 Indel Rd. near South Heights
29142 22-1951	"	"	"	"	H. B. Bates	518	397	12,000	Lots 78 + 79 Calhoun Ave. +
29272 27-1951	"	"	"	"	H. B. Henderson	518	455	6125	Tract 2 Woodruff Rd. Flora Ave. Camilla Park
29304 27-1951	"	"	"	"	Douglas A. Hawkins	518	458	3300	Lot 31 cov. Beatrice St. + Boyle Sp.
29355 28-1951	"	"	"	"	Dallas O. Ragan, et al	518	479	5000	Lot 18 Alberta Ave. Boyle Sp.
29320 28-1951	"	"	"	"	B. C. Mendenhall	518	482	3500	Lot 29 Hammer Ave. Argonne Dr. City
29377 28-1951	"	"	"	"	H. N. Haskney, Jr.	518	503	10,000	Lot 11 + Part Lots 12 + 7, City
29378 28-1951	"	"	"	"	J. B. Smith	518	506	500	Lot 8 Hall St. Nicholson
29446 29-1951	"	"	"	"	Robert M. Greer	518	529	3825	1.41 acres, Austin Sp.

INDIRECT or MORTGAGEE Index to Real Estate Mortgages - Greenville County, S. C.

Cott Family Name Index No. 1-S

To locate names, open at SURNAME INITIAL TAB and refer to Buff Sub-Index sheet for page reference.

Made by The Cott Index Company, Columbus, Ohio
Sold by Walker, Evans & Cogswell Co., Charleston, S. C.

(50)

FILE NUMBER DATE OF RECORD	MORTGAGEES FAMILY NAMES	GIVEN NAMES ABCDEFGH	GIVEN NAMES IJKLMNO	GIVEN NAMES PQRSTUVWXYZ	MORTGAGORS	BOOK	PAGE	Amount	BRIEF DESCRIPTION, LOCATION, ETC. (Not Warranted)
29499 Dec. 31, 1951	Fidelity	Federal	S. & L. Loan		Church, Jr. Truism Methodist	519	18	7000	city Lot 2 Blk. B, Craft St.
29453 " 31, 1951	"	"	"	"	Mr. M. L. McQueen	519	21	6000	map ave.) city Lot Arondale Dr. (formerly
29520 " 31, 1951	"	"	"	"	J. H. Blahely	519	24	5200	Bridge Rd. Austin Sp. .64 of an acre, Gahmore
29521 " 31, 1951	"	"	"	"	Mr. Mary Lawrence	519	27	2000	Grove Sp. Tract 7 Prop. D. J. Hudson
80 Jan. 2, 1952	"	"	"	"	Beulah E. McWhite	519	69	1700	Horse Rd. Kentt Sp. Lot 1 (1.83 acres) White
141 " 3, 1952	"	"	"	"	Kenneth A. Vaughan	519	75	3700	L. Green Estate, Woodruff, Ark. Part Tract 3 John L. & Annie
203 " 3, 1952	"	"	"	"	Velde Sweetman	519	113	9000	Paris mts. Sp. Lot 33 Long Forest Dr.
235 " 4, 1952	"	"	"	"	Johnny Quinn	519	168	2600	Lot Earle Drive Grille Sp. Jindal ave. Eagle Park
279 " 4, 1952	"	"	"	"	Ella S. Nithers, et al	519	187	1900	Lot 1 Cor. Augustus St. & Kentt Sp.
307 " 5, 1952	"	"	"	"	Novel Gray	519	196	4500	Lot 16 Eastview Drive Judson Mills, 1/2 mile Sp.
472 Jan. 7, 1952	"	"	"	"	J. W. Minor	519	277	4000	Lot 57, Virginia Ave. Near Woodville Heights
472 " 7, 1952	"	"	"	"	Ray M. Prince	519	280	2800	Lot 10, Blk. H, Pine St. & Ave. East Highland Estates
589 " 8, 1952	"	"	"	"	Thomas Earl Thompson	519	335	6000	Lot 7 Blk. K, Sec. 5, Carolina Grille Sp.
783 " 10, 1952	"	"	"	"	J. B. Morris, et al	519	429	2500	Part Lot 1 Judson Rd.
907 " 11, 1952	"	"	"	"	William H. Evans, et al	519	504	3000	1.61 acres County Rd. Pleasant Valley
841 " 11, 1952	"	"	"	"	Paul L. Dillard	519	478	3500	Lot 334 Pershing ave.

INDIRECT or MORTGAGEE Index to Real Estate Mortgages — Greenville County, S. C.

(5B)

REG. U. S. PAT. OFFICE *Chas. McCott* County Indexes Since 1888 An Identifying Trade Mark

To locate names, open at SURNAME INITIAL TAB and refer to Buff Sub-Index sheet for page reference.

Cott Family Name Index No. 1-S

FILE NUMBER DATE OF RECORD	MORTGAGEES FAMILY NAMES	GIVEN NAMES ABCDEFGHIJ	GIVEN NAMES JKLMNO	GIVEN NAMES PQRSTUVWXYZ	MORTGAGORS	BOOK	PAGE	Amount	BRIEF DESCRIPTION, LOCATION, ETC. (Not Warranted)
407 Jan. 11, 1952	<i>Fidelity</i>	<i>Zedual</i>	<i>B. + L</i>	<i>Essin</i>	<i>H. E. Wembree</i>	519	507	16,000	<i>Dr. University Heights, City Lots 97 + 98 Blk. 6, Corinna</i>
971 " 12, 1952	"	"	"	"	<i>J. J. Eanes</i>	519	548	1950	<i>1 acre, Grove Sp.</i>
928 " 12, 1952	"	"	"	"	<i>Lowell M. King, et al</i>	519	516	5700	<i>White Hall St. City Lot 8, sec. B, cor. Craft +</i>
925 " 12, 1952	"	"	"	"	<i>Felton L. Scott</i>	519	523	2500	<i>6.91 acres, White Sp. Sp. are. Oaklawn.</i>
1019 " 14, 1952	"	"	"	"	<i>James H. Starkey</i>	520	48	2500	<i>Lots 24 + 25 Florence St. City.</i>
1133 " 15, 1952	"	"	"	"	<i>G. H. James</i>	520	82	4000	<i>1/4 acre (Lot 10 B)</i>
1181 " 15, 1952	"	"	"	"	<i>Mildred H. Boone</i>	520	130	3500	<i>Lot 15, Whalley St. new city Kantt Heights.</i>
1164 " 15, 1952	"	"	"	"	<i>Frank Ulmer Lbr. Co, Inc.</i>	520	133	7000	<i>Lots 7 + 8 Linda Ave. Airport village Farms, Butler Sp.</i>
1165 " 15, 1952	"	"	"	"	<i>Billy H. Howard, et al</i>	520	136	2600	<i>Lot 5-A, Blk. B, Airport Rd. Paris Mt. Sp.</i>
1248 " 16, 1952	"	"	"	"	<i>William H. Burdette</i>	520	141	7200	<i>Part Lot 13, Long, Forest Dr. Orderest Park.</i>
1369 " 17, 1952	"	"	"	"	<i>Robert Ramsey</i>	520	184	8000	<i>Lot 28, Augusta Road + White Horse Rd. to Saluda Dam Rd.</i>
1465 " 18, 1952	"	"	"	"	<i>William H. Evans, et al</i>	520	261	3500	<i>1.61 acres county Rd. leading from Paris Mt. Sp.</i>
1466 " 18, 1952	"	"	"	"	<i>Mamie Hairston</i>	520	264	3200	<i>Part Lot 2, Laurel St. Pine St. Washington Heights, C.</i>
1515 " 19, 1952	"	"	"	"	<i>Arthur Paden, et al</i>	520	286	2475	<i>Lot 1, cor. Washington Hospital Kantt Sp.</i>
1509 " 19, 1952	"	"	"	"	<i>Delarence E. Bryant</i>	520	283	3500	<i>Lot White Horse Rd. Sans Sauri Heights.</i>
1628 " 21, 1952	"	"	"	"	<i>B. J. Hood, Jr.</i>	520	558	3500	<i>Lot 102 Callahan Ave.</i>

INDIRECT or MORTGAGEE Index to Real Estate Mortgages — Greenville County, S. C.

Cott Family Name Index No. 1-S

To locate names, open at SURNAME INITIAL TAB and refer to Buff Sub-Index sheet for page reference.

Made by The Cott Index Company, Columbus, Ohio
Sold by Walker, Evans & Cogswell Co., Charleston, S. C.

1
(50)

FILE NUMBER DATE OF RECORD	MORTGAGEES FAMILY NAMES	GIVEN NAMES ABCDEFGH	GIVEN NAMES IJKLMNO	GIVEN NAMES PQRSTUWXYZ	MORTGAGORS	BOOK	PAGE	Amount	BRIEF DESCRIPTION, LOCATION, ETC. (Not Warranted)
1573 Jan 21 1952	Fidelity	Federal	S + L. Davis		William B. Powers	520	325	2000	ac. Sans Souci Highlands Part Lots 54 + 55, Sunshine
1629 " 21 1952	"	"	"	"	B. J. Trammell	520	361	4500	Lot 10 King St
1627 " 21 1952	"	"	"	"	B. J. Trammell	520	355	5500	Lot 9 King St
1893 " 24 1952	"	"	"	"	Robert E. Rodermund	520	471	10,500	University Park Lot 122 - Bradley Blvd
1926 " 24 1952	"	"	"	"	J. B. Davis	520	484	6,000	Chick Spgs. Sp. 1-acre Paris mtn. Road
1945 " 24 1952	"	"	"	"	Harry M. Thompson, Jr.	520	506	11,000	Croftstone Acres Lot 12, Sec. 3, Mitchell Ave
2008 " 25 1952	"	"	"	"	Lawrence Reid, et al	520	528	7500	Triv St. City Lot 62 Cor. Leonard St
2088 " 26 1952	"	"	"	"	Evangelina P. Moore	521	28	4000	Lot Wilton St. City Rd. Gantt Sp.
2087 " 26 1952	"	"	"	"	Ray J. Jordan, et al	521	31	3650	Part Lots 3 + 4 - Augusta Sans Souci Villa
2086 " 26 1952	"	"	"	"	Mrs. Gladys H. Watson	521	34	3000	Lot 8 - Brockman Ave St. + Boxwood Rd. Northwood
2085 " 26 1952	"	"	"	"	William R. Wyatt, et al	521	37	7200	Lot 14 - + Part Lot 13 - Cor. Bennet Spgs. Sp.
2084 " 26 1952	"	"	"	"	W. E. Bannister	521	40	3000	Lot 6 - Franjo St. Chick University Heights
2338 " 29 1952	"	"	"	"	George A. Smith	521	200	8500	Lot 72, Blk E, Carmell St City
2410 " 30 1952	"	"	"	"	A. Wayne Lackey, et al	521	217	10,000	Lot 6 - Beechwood Ave East Lynn. Add.
2539 " 31 1952	"	"	"	"	J. R. Hutchens Jr.	521	261	5500	Lot 122, Johnson St. St. Sec. 2 - Victor Monaghan
2520 " 31 1952	"	"	"	"	Monaghan Baptist Church	521	267	4,000	Lot 52 - Cor. Y. M. C. A. St. + ...

INDIRECT or MORTGAGEE Index to Real Estate Mortgages — Greenville County, S. C.

(58)

REG. U. S. PAT. OFFICE *Chas. McCall* County Indexes Since 1888 An Identifying Trade Mark

To locate names, open at SURNAME INITIAL TAB and refer to Buff Sub-Index sheet for page reference.

Cott Family Name Index No. 1-3

FILE NUMBER	MORTGAGEES	GIVEN NAMES	GIVEN NAMES	GIVEN NAMES	MORTGAGORS	BOOK	PAGE	Amount	BRIEF DESCRIPTION, LOCATION, ETC.
DATE OF RECORD	FAMILY NAMES	ABCDEFGH	IJKLMNO	PQRSTUVWXYZ					(Not Warranted)
2475 Jan. 31-1952	Fidelity	Federal Sav. & L. Ass'n			Mrs. Wharton, et al Annie Lou Roe,	521	271	4,000	Westview. Part Lot 85 - King St.
2482 "- 31-1952	"	"	"	"	Jack Gresham	521	274	8,000	Dr. University Heights. Lot 35, Blk C., Batesview
2578 Feb. 1-1952	"	"	"	"	W. L. Atkins	521	313	7,000	Some Sausi Heights. Lot 89, Lindal Rd. May
2567 " 1-1952	"	"	"	"	Broadwater Bessie Burgess	521	329	6,100	Upton - Monaghan Div. Co. #1 Lots 25 & 26 Great St. Park
2568 " 1-1952	"	"	"	"	Jim H. Pitts, et al	521	332	10,000	Cor. Harvard Ave. + Flors Ave. Conine Lots 59 + 60 + Part Lots 8 + 9
2577 " 1-1952	"	"	"	"	J. E. Singletary, et al	521	335	10,000	Rock Creek Dr. Trayler Park Lots 269, 270 + Part Lot 271
2715 Feb. 2-1952	"	"	"	"	Clarence E. Pace	521	373	9,000	Pleasant Valley. Lot 101 - Pleasant Ridge Ave.
2757 "- 2-1952	"	"	"	"	Jay D. Henderson	521	377	7,000	Lot 1 - Hillside Drive, City Bridge Rd., Gantt Sp.
2688 "- 2-1952	"	"	"	"	Harry J. Elrod, et al	521	426	2,500	1/6 of an acre - New Dunham Northwood, Hillville Sp.
2756 "- 2-1952	"	"	"	"	Eleanor D. Turner	521	429	2,000	Lot 46, Woodbine Road, Northwood, Hillville Sp.
2686 "- 2-1952	"	"	"	"	Jones E. Bowen	521	432	2,700	1/2 acre, Chick Spgs. Sp. Woodville Heights.
2689 "- 2-1952	"	"	"	"	Benjamin C. Mardis	521	435	4,400	Lot 7 - Sec. 3, Alice St. 1 Ave. - Craftstone Acres.
2820 " 4-1952	"	"	"	"	Ruby Thompson Kingoff	521	462	10,000	Part Lots 19 + 20 Wedgwood Sts. - City.
2865 "- 4-1952	"	"	"	"	Thomas Andrews, et al	521	483	2,800	Lot 12 - Cor. Logan & Brook, Anderson St. Highlands, Hillville Sp.
2894 " 5-1952	"	"	"	"	Mary W. Williams	521	526	6,000	Lots 35 + 38, East Helborn St., Anderson St. Highlands, Hillville Sp.
2933 " 5-1952	"	"	"	"	J. A. Cannon, Jr.	522	15	8,000	Lots 3 + 4, Dale Drive, City.

INDIRECT or MORTGAGEE Index to Real Estate Mortgages — Greenville County, S. C.

Cott Family Name Index No. 1-S

To locate names, open at SURNAME INITIAL TAB and refer to Buff Sub-Index sheet for page reference.

Made by The Cott Index Company, Columbus, Ohio
Sold by Walker, Evans & Cogswell Co., Charleston, S. C.

(56)

FILE NUMBER	MORTGAGEE'S FAMILY NAMES	GIVEN NAMES ABCDEFGH	GIVEN NAMES IJKLMNO	GIVEN NAMES PQRSTUWXYZ	MORTGAGORS	BOOK	PAGE	Amount	BRIEF DESCRIPTION, LOCATION, ETC. (Not Warranted)
DATE OF RECORD									
2932 Feb 5 1952	Fidelity	Federal	S. + L.	Asim.	J. B. Ridgeway	522	18	7000	Drine, Hudson Ave. Lot 3 + Part Lots 1 + 2 Hudson
3088 " 7 1952	"	"	"	"	E. Spencer Killingham	522	81	4000	Lot 5 Vance St which Spgs. Sp.
3089 " 7 1952	"	"	"	"	Carroll J. Killingham	522	84	4500	Lot 2 Lee Road, which Woodland Hills
3208 " 8-1952	"	"	"	"	C. C. Davis	522	119	6,000	Lot 46 - Woodland Lane + Rd. + Conestee Rd.
3207 " 8-1952	"	"	"	"	W. M. Thompson, et al	522	122	3500	15-acre - Parkins Mill, Dr. North Sunset Hills
3253 " 8-1952	"	"	"	"	Nell M. Dowden	522	154	5000	Lot 56 - Beth Drive (Eligible Sp. + Lot in strip Haddell St. which Spgs.)
3330 " 9 1952	"	"	"	"	H. K. Boyle	522	205	4000	Lot 66 Haddell St. which Spgs.
3333 " 11 1952	"	"	"	"	Mrs. Carrie Lake	522	248	500	Lot 77, Talmotto St. St. Woodville Heights
3412 " 11 1952	"	"	"	"	Mamie Lee Burton	522	251	4000	Part Lot 20, Sec. 14, McDonald Church, Sw. Sunny Slopes
3427 " 11 1952	"	"	"	"	Beulah Holmes Baptist	522	254	1800	Lots 24 + 26, Fletcher St.
3493 " 12 1952	"	"	"	"	R. M. Gaffney, et al	522	268	7500	Lot 7, Summit Dr. which Spgs.
3480 " 12 1952	"	"	"	"	G. J. Simpson, et al	522	303	7000	Lot Heloise Ave. University Circle, City
3464 " 12 1952	"	"	"	"	J. H. Friedman	522	307	14,000	Lots 38 + 40 White Oak Dr. Park.
3526 " 12 1952	"	"	"	"	E. R. Griffin	522	321	6000	Lot 21, James Dr. Odessa Park.
3505 " 12 1952	"	"	"	"	E. R. Griffin	522	324	6000	Lot 38 Williams Drive Odessa Park.
3538 " 13 1952	"	"	"	"	C. B. Strange	522	355	3500	Buncombe Park, Paris Mt. Sp. Lot 37, North Haven Drive,

INDIRECT or MORTGAGEE Index to Real Estate Mortgages — Greenville County, S. C.

(57)

REG. U. S. PAT. OFFICE *Chas. McCall* County Indexes Since 1888 An Identifying Trade Mark

To locate names, open at SURNAME INITIAL TAB and refer to Buff Sub-Index sheet for page reference.

Cott Family Name Index No. 1-S

FILE NUMBER DATE OF RECORD	MORTGAGEES FAMILY NAMES	GIVEN NAMES ABCDEFGHIJ	GIVEN NAMES JKLMNO	GIVEN NAMES PQRSTUVWXYZ	MORTGAGORS	BOOK	PAGE	Amount	BRIEF DESCRIPTION, LOCATION, ETC. (Not Warranted)
3726 Feb 14 1952	Fidelity	Federal	E. + L. Assn.		Franklin Z. Smith	522	389	11,500	Drive, Croftstone Acres, City Lot 10, Sec. 4, Broughton
3711 14 1952	"	"	"	"	Jessie B. Lynch	522	424	3500	Lot 1 Laureton St. Rockwood Park, City
3771 15 1952	"	"	"	"	Howard K. McIntyre	522	431	7500	Lot 49 Fronten St. Sto. - Wille Sp.
3829 15 1952	"	"	"	"	Halter Jones, Jr. et al	522	434	2600	Part Lot 9 cor. Manly + Ann Rd. - Butler Sp.
3848 16 1952	"	"	"	"	Thomas N. Bramlett, Jr. et al	522	517	7500	1.05 Acres Old Sptg. East Lynne Addition
3915 16 1952	"	"	"	"	John Davidson Vaughn	522	520	2800	Lot 181, Ridgeway Drive Headland Hills, Chick Spgs. Sp.
3914 16 1952	"	"	"	"	G. D. Eberhardt	522	523	7000	Lot 45, Headland Lane Christopher St. Wille Sp.
3916 16 1952	"	"	"	"	E. D. Harrell, Jr. et al	522	526	5000	Part of rear of Lots 83 + 84 Prop. - Wille Sp.
3927 18 1952	"	"	"	"	Archie Means	523	22	1400	Part Lot D Ansel Arnold Sec. 4 - Broughton Dr. Croftstone Acres
3986 18 1952	"	"	"	"	G. L. Muckenfus	523	25	11,400	Part Lots 43, 44 + 45 (Lot 2) Semi Heights, Paris Mt. Sp.
4027 18 1952	"	"	"	"	James L. Batsow et al	523	44	2500	Lot 107 Merril St. Ave. - Sans Sunset Hills
4133 19 1952	"	"	"	"	E. G. Haskell, Jr.	523	113	6500	Lot 48 Seminole Ave. Butler Sp.
4226 Feb 20 1952	"	"	"	"	Claire Smith Lucius et al	523	146	7500	Lot 11 - Keith Drive Vista Hills
4268 11-21-1952	"	"	"	"	James Hugh Davis, Jr.	523	182	5000	Lot 99 - Ashford Ave Eyt'n - Melrose
4336 11-21-1952	"	"	"	"	Gladys M. Martin	523	214	3000	Lot 19 - Blk A, Green Ave Rockwood Park, City
4417 11-22-1952	"	"	"	"	Florence J. Rominger	523	249	11,000	Lot 83 - Rockwood Dr.

INDIRECT or MORTGAGEE Index to Real Estate Mortgages — Greenville County, S. C.

Cott Family Name Index No. 1-S

To locate names, open at SURNAME INITIAL TAB and refer to Bufl Sub-Index sheet for page reference.

Made by The Cott Index Company, Columbus, Ohio
Sold by Walker, Evans & Cogswell Co., Charleston, S. C.

(59)

FILE NUMBER	MORTGAGEES FAMILY NAMES	GIVEN NAMES ABCDEFGH	GIVEN NAMES IJKLMNO	GIVEN NAMES PQRSTUVWXYZ	MORTGAGORS	BOOK	PAGE	Amount	BRIEF DESCRIPTION, LOCATION, ETC. (Not Warranted)
4418 Feb. 22-1952	Fidelity	Federal	S. + L.	Ass'n.	Mary Young Watkins	523	252	4500	Grille Sp. Lot 21 - Paris mt. Ave University Heights, City.
4494 " 23-1952	"	"	"	"	J. J. Lannon	523	275	10,300	Lot 87 - Midland St. Union Home Sites, Chick Spgs. Sp.
4432 " 23-1952	"	"	"	"	Harold H. Hendricks, et al	523	279	6200	Lot 20 - Lee Rd. Super Hwy
4498 " 23-1952	"	"	"	"	D. J. Bell, et al	523	297	2200	Lot Easley Bridge Rd Marshall Estates, City.
4495 " 23-1952	"	"	"	"	B. F. Davenport	523	300	5000	Lot 12 - Central Ave. Gantt Sp.
4497 " 23-1952	"	"	"	"	Clarence E. Bryant	523	303	4500	Lot White Horse Rd, St. City.
4496 " 23-1952	"	"	"	"	Anna Joyce Burdine, Huskey	523	306	2700	Lot 3 - Sec. B - Randall, University Heights.
4570 Feb. 25-1952	"	"	"	"	Hubert I. Tucker	523	329	8250	Lot 85 - Midland St., Karatelah.
4574 " 25-1952	"	"	"	"	W. M. Barnett	523	361	3650	Lot 13 - Blk C. Stewart St, Chick Spgs. Sp.
4562 " 25-1952	"	"	"	"	Wilhelmina S. Scott	523	364	6,000	Lot 207 - Super. Hwy 29, mta. Sp.
4699 " 26-1952	"	"	"	"	J. H. Bailey	523	415	3000	Lot Paris mt. Road Paris East Highlands Estates.
4743 " 27-1952	"	"	"	"	Jonathan Earl Whitmire, Jr.	523	468	5000	Lot 26, Sec. A. Western Ave Orderest Park.
4937 " 28-1952	"	"	"	"	Jol A. Austin	523	515	5000	Lot 11, James Drive University Park.
4938 " 28-1952	"	"	"	"	William M. Allen	523	518	8500	Lot 68, Bradley Blvd. Lark + Lot Garden Ave.
5059 " 29-1952	"	"	"	"	B. J. Miller, et al	523	524	3600	20 acres South Side Brushy + Betrial St. Map 1, families.
5058 " 29-1952	"	"	"	"	Eunice E. Norris	523	527	4800	Lot 38 cor. Easley Bridge Rd.

INDIRECT or MORTGAGEE Index to Real Estate Mortgages — Greenville County, S. C.

(594)

REG. U. S. PAT. OFFICE *Chas. McCall* County Indexes Since 1888 An Identifying Trade Mark

To locate names, open at SURNAME INITIAL TAB and refer to Buff Sub-Index sheet for page reference.

Cott Family Name Index No. 1-5

FILE NUMBER DATE OF RECORD	MORTGAGEES FAMILY NAMES	GIVEN NAMES ABCDEFGHIJ	GIVEN NAMES JKLMNO	GIVEN NAMES PQRSTUVWXYZ	MORTGAGORS	BOOK	PAGE	Amount	BRIEF DESCRIPTION, LOCATION, ETC. (Not Warranted)
5061 Feb. 29 1952	Fidelity	Federal	S. + L. Assn.		Clarence E. Alexander	524	1	6250	Also Personal Prop. Lot 22 Hillcrest Circle
5085 " 29 1952	"	"	"	"	Henry C. Painter Jr. Church	524	14	3900	Fair Heights, Butler Sp. Lot 19 Blk. K, Fairview-ave.
5126 Mch. 1 1952	"	"	"	"	Saint Andrews Episcopal	524	38	3500	Lot 13, Blk. L, Elm St. City.
5160 " 1 1952	"	"	"	"	Ruth Ella Mull book	524	59	4300	Gene Sausi Highlands! Lot 12, Butler St. (Turner Rd.)
5125 " 1 1952	"	"	"	"	Albert G. Taylor	524	41	4000	Gantt Sp. Lots 14 + 15, East Gantt St.
5216 Mch. 3 1952	"	"	"	"	Daniel McLeod Culp, et al	524	88	9000	Lot 20 - Aberdeen Ave.
5235 " 3 1952	"	"	"	"	J. N. Lipscombe, Jr.	524	112	9500	Lot Laurens Road - Monaghan Mills - also Personal Prop.
5358 " 4 1952	"	"	"	"	Gladys Marie Strange, Shackston	524	169	5950	Lot 16 - Forest Circle Dr. Prop. St. City.
5409 " 5 1952	"	"	"	"	Ruth B. Benston	524	221	8250	Lot 124 - Buena Vista, University Park.
5466 " 6 1952	"	"	"	"	Earl M. Linberger, et al	524	225	5000	Lot 118 Brookside Circle Forest Heights.
5465 " 6 1952	"	"	"	"	R. M. Gaffney, et al	524	228	8500	Lot 14 Longview Terrace Grille Sp.
5474 " 6 1952	"	"	"	"	Church, Southside Assembly of God	524	231	5000	Lots 8 + 10 Honour St Towner St. Extra.
5464 " 6 1952	"	"	"	"	W. Buford Easter, et al	524	234	11000	Lot 6 Hindman Dr. formerly Oak May. White Oak Subd.
5569 " 6 1952	"	"	"	"	Earl J. McDevitt	524	275	6000	Lot 9 cor. Sevanne St + White
5632 " 7 1952	"	"	"	"	Robert Adams, Jr.	524	301	2500	Lot 3, Linbergh Ave. City.
5621 " 7 1952	"	"	"	"	Alex A. Neal	524	304	2500	Haynesworth Prop. Grille Sp. Part Lot 17, Knorr L.

INDIRECT or MORTGAGEE Index to Real Estate Mortgages — Greenville County, S. C.

Cott Family Name Index No. 1-S

To locate names, open at SURNAME INITIAL TAB and refer to Buff Sub-Index sheet for page reference.

Made by The Cott Index Company, Columbus, Ohio
Sold by Walker, Evans & Cogswell Co., Charleston, S. C.

(52)

FILE NUMBER	MORTGAGEES FAMILY NAMES	GIVEN NAMES ABCDEFGHIJ	GIVEN NAMES KLMNOP	GIVEN NAMES QRSTUVWXYZ	MORTGAGORS	BOOK	PAGE	Amount	BRIEF DESCRIPTION, LOCATION, ETC. (Not Warranted)
DATE OF RECORD									
5620 Mch. 7 1952	Fidelity	Federal	S + L	Asia	James G. Fossett	524	307	2000	Lot 7, Elm. St. Bryson Prop. Ave. Augusta Terrace
5588 7-1952	"	"	"	"	E. K. Ekins	524	310	1200	Lots 54, 55 + 56 Crystal
5700 8-1952	"	"	"	"	Edward Mack Aikens	524	355	6200	Lot 29, Link St. Chick Spg. Sp. Est. Chick Spg. Sp.
5697 8-1952	"	"	"	"	J. L. Sestt	524	359	3200	Part Lot 4 - 6.91 acres, E. P. Rained
5698 8-1952	"	"	"	"	Grace Whalmers	524	362	10,000	Lot 1 mountain view ave. city Highlands, Gantt Sp.
5699 8-1952	"	"	"	"	Jay L. Link (Jas. H.)	524	365	2500	Lot 7 Old Augusta rd. Div Base.
5741 8-1952	"	"	"	"	J. H. Friedman	524	368	6000	University Circle Lot 39 White Oak Drive,
5741 8-1952	"	"	"	"	Hessie Mae Fishin	524	371	5000	Lot 10 Ashley St. city St. city view.
5741 8-1952	"	"	"	"	Francis V. Dilhite	524	374	4500	Part Lots 11 + 12, Blk. 2 Gantt Dr. + 20 st. unnamed rd.
5741 8-1952	"	"	"	"	James A. Taylor	524	377	6000	Part Lot 22, Cow Chest Tallulah Maple of Cornhill Park.
5778 10-1952	"	"	"	"	J. Frank Bridges, et al	524	397	2700	Part Lot 81, Helms Ave Heights
5814 Mch. 11 1952	"	"	"	"	James M. Harris, jr	524	405	6200	Lot 7 Linda Ave, Gantt Oakdale Farms, Gantt Sp.
5815 11-1952	"	"	"	"	G. H. Lumb	524	418	1500	Tract 41 (4.7 acres)
5817 11-1952	"	"	"	"	M. E. Madden	524	421	3500	Lot 77 Wilson St.
5816 11-1952	"	"	"	"	William Oscar White	524	424	3100	Lot 29 Charles St. Gville Sp.
5905 11-1952	"	"	"	"	Robert C. Marchbanks	524	446	4200	Spgs. Land co. Subdiv Lot 17, Blk. N, Rose Ave. Gville

INDIRECT or MORTGAGEE Index to Real Estate Mortgages — Greenville County, S. C.

(5 J)

REG. U. S. PAT. OFFICE *Chas. McCall* County Indexes Since 1888 An Identifying Trade Mark

To locate names, open at SURNAME INITIAL TAB and refer to Buff Sub-Index sheet for page reference.

Cott Family Name Index No. 1-S

FILE NUMBER	MORTGAGEES	GIVEN NAMES	GIVEN NAMES	GIVEN NAMES	MORTGAGORS	BOOK	PAGE	Amount	BRIEF DESCRIPTION, LOCATION, ETC.
DATE OF RECORD	FAMILY NAMES	ABCDEFGHIH	IJKLMNO	PQRSTUVWXYZ					(Not Warranted)
5904 Mch 11 1952	Fidelity	Federal	D + L. Davis		Florence H. Trapp	524	443	65.00	Holmes acres, city. Lot 20 Mayfair Lane.
5959 " 12 1952	"	"	"	"	William A. Putman	524	510	55.00	Lot 5 Atwood St. city.
5962 " 12 1952	"	"	"	"	Leonard E. Lees	524	479	11.00	Rockwood Park, city. Lot 48, Sec. A, Frontus St.
5958 " 12 1952	"	"	"	"	H. E. Brooks, et al	524	513	75.00	University Circle, city. Lot 48 White Oak Dr.
6103 " 13 1952	"	"	"	"	William C. Smith	525	10	3.00	St. near Anderson Rd. Lots 52 + 53 Jamison
6169 " 14 1952	"	"	"	"	Harrison H. King, et al	525	57	68.00	(Formerly Brook Dr.) city. Lot 15 Biltmore Dr.
6262 " 15 1952	"	"	"	"	H. H. Alford	525	76	44.00	Blythewood Dr. University Heights Lot 36 Cor. Campbell St +
6297 " 19 1952	"	"	"	"	Thomas E. Thompson, Jr. et al	525	109	825.00	005 - East Highlands Estates. Lot 7. Bek K. Carolina Ave, Sec.
6449 " 18 1952	"	"	"	"	Alvin F. Batson	525	181	12,300	St - North Park. Lot 14 + 1/2 Lot 15, North Main
6489 " 18 1952	"	"	"	"	F. J. Dowling, et al	525	229	2,000	Argonne St. Dixie Heights, City. Lot 57. Cor. Dixie Ave + 1
6596 " 19 1952	"	"	"	"	James L. Hunter, Jr.	525	239	99.00	Holmes Acres - City. Lot 18 - Mayfair Lane, 1
6636 " 20 1952	"	"	"	"	Lewis A. Garlington	525	295	85.00	Glenn Grove Park, City. Lot 44 - Underwood Ave, 1
6621 " 20 1952	"	"	"	"	Harry C. Preshner	525	299	8,050	Isaqueena Park, City. Lot 131, Kirkwood Lane, 1
6710 " 20 1952	"	"	"	"	J. L. Mace	525	337	64.00	St) - also Personal Prop. Lot 42 - Brunson St. (formerly Vance,
6708 " 20 1952	"	"	"	"	Bertha Rutledge	525	350	150.00	Nowood Heights. Lot 36 - Vance St 1
6727 " 20 1952	"	"	"	"	R. P. Suggs	525	363	270.00	Wilburn Ave. Judson Mills Village Lots 39 + 40, Sec. 1 - Cor. Fifth Ave + 1

INDIRECT or MORTGAGEE Index to Real Estate Mortgages — Greenville County, S. C.

Cott Family Name Index No. 1-S

To locate names, open at SURNAME INITIAL TAB and refer to Buff Sub-Index sheet for page reference.

Made by The Cott Index Company, Columbus, Ohio
Sold by Walker, Evans & Cogswell Co., Charleston, S. C.

(57)

FILE NUMBER DATE OF RECORD	MORTGAGEES FAMILY NAMES	GIVEN NAMES ABCDEFGH	GIVEN NAMES IJKLMNO	GIVEN NAMES PQRSTUVWXYZ	MORTGAGORS	BOOK	PAGE	Amount	BRIEF DESCRIPTION, LOCATION, ETC. (Not Warranted)
6840 mch-21-1952	Fidelity	Federal S & L Ass'n.			Roy M. Gullick	525	423	5500	2-of Sunset Hills. Lot 84. Sunset Dr. Plat.
6832 "-21-1952	"	"	"	"	Carnice Treadway, et al	525	431	7600	Isapueena Park, City. Lot 132, Kirkwood Lane
6741 "-21-1952	"	"	"	"	R. L. Hembree	525	389	8000	Lot 10 - Mills. Ave.
6740 "-21-1952	"	"	"	"	B. C. Bridges	525	392	4450	Paris Mt. Sp. 1/2 acre Poor House Rd.
6843 "-22-1952	"	"	"	"	William A. Gaines	525	481	3500	2.54 acres Saluda River Grove Sp.
6844 "-22-1952	"	"	"	"	Nikhelmeris S. Scott	525	484	6500	which Sp. Sp. Lot 207 Suppl. Hwy. 29
6905 "-22-1952	"	"	"	"	R. N. Chapman, et al	525	487	7400	Scapulets Park. Lot 116, Du Pont Drive
6904 "-22-1952	"	"	"	"	L. J. Davis	525	495	3500	Eastly Bridge Rd. Western 1/2 Lots 3-197 acres
6973 "-24-1952	"	"	"	"	C. H. Watson	525	538	2300	Sen's Farm. Lot 1 Franklin Road
6984 "-24-1952	"	"	"	"	Adelaide Crawford	525	541	3000	Chapin Springs Land Co. Lot 11 Blk. F Rose Ave.
7076 "-25-1952	"	"	"	"	Richard D. Norton	526	46	11,000	De. Northgate Subd. Lot 15 Blk. N East Avondale
7135 "-26-1952	"	"	"	"	W. Ralph Taylor	526	73	6000	Sp. hills Sp. Lot 12, Franklin Rd.
7125 "-26-1952	"	"	"	"	R. L. Baldwin	526	76	3500	Lot Floyd St Paris Mt. Sp.
7221 "-26-1952	"	"	"	"	James L. Dilleshaw	526	79	9,000	Lot Laurens Rd, City.
7208 "-26-1952	"	"	"	"	Curtis A. Sheffield	526	83	8400	North Hills. Lot 65 - Bennett St.
7218 "-26-1952	"	"	"	"	Margaret Smith Schaper	526	93	8500	Ordecast Park. Lot 28 - Augusta Rd.

INDIRECT or MORTGAGEE Index to Real Estate Mortgages — Greenville County, S. C.

(5 L)

REG. U. S. PAT. OFFICE *Chas. M. Cott* County Indexes Since 1888 An Identifying Trade Mark

To locate names, open at SURNAME INITIAL TAB and refer to Buff Sub-Index sheet for page reference.

Cott Family Name Index No. 1-S

FILE NUMBER DATE OF RECORD	MORTGAGEES FAMILY NAMES	GIVEN NAMES ABCDEFGHIJ	GIVEN NAMES JKLMNO	GIVEN NAMES PQRSTUVWXYZ	MORTGAGORS	BOOK	PAGE	Amount	BRIEF DESCRIPTION, LOCATION, ETC. (Not Warranted)
7220 mch-26-1952	Fidelity	Federal	S. & L.	Ass'n	Herbert D. Duckett	526	96	4,000.	W. Wells Plat, Gantt Sp. Tract 3 = 1-acre. Rcht.
7330 "-28-1952	"	"	"	"	G. D. Eberhardt	526	182	7,000	Woodland Hills, Chick Spgs. Sp. Lot 42 - Woodland Lane,
7343 "-28-1952	"	"	"	"	Rufus Eubanks.	526	185	1500.	Gantt Sp. Tract 35 - Oakvale Farms, City
7329 "-28-1952	"	"	"	"	Frances Lawton Farrar	526	188	5000.	Lot 3 - Blk. A. Sumner St.
7425 "-28-1952	"	"	"	"	Claude E. Raby, et al	526	195	8,000	Super Hwy 29 - Woodland Hills, Chick Spgs Sp. Lot 47 - Cor. Woodland Lane with
7426 "-28-1952	"	"	"	"	J. A. Cannon, Jr., et al	526	198	9,000	Ave. Map 2 - Sans Souci Heights. Cor. Callahan Ave + Senator Pettus,
" "-28-1952	"	"	"	"	" " " " " "	526	198		Lot 78 - W. Decatur St. + Lot 70,
7424 "-28-1952	"	"	"	"	Homerene E. Bagwell, et al	526	201	11,400	View Circle, Chick Spgs. Sp. Lot 33 - State Hwy, 253 - mt,
7402 "-28-1952	"	"	"	"	Eston L. Rodgers.	526	204	5,000.	Orderest Park. Lot 21 - James Dr.,
7456 "-29-1952	"	"	"	"	Hubert Lee Kelley	526	267	3000.	County Rd. Brane Sp. 5.64-acre - Cor old Georgia Rd. +
7457 "-29-1952	"	"	"	"	William B. Mattison, et al	526	270	8000.	End. Cleveland Forest. Lot 157 + Part Lot 156. Trails,
7476 "-29-1952	"	"	"	"	W. W. Smith	526	273	3500	2 - Tracts, Gantt Sp.
7477 "-29-1952	"	"	"	"	Ralph Lee	526	276	7000	(formerly Brookside way) - City Lots 21 + 22 - Brookside Ave.
7484 "-29-1952	"	"	"	"	J. W. Miller	526	279	3500.	Sherwood Forest, City. Lots 14 + 15 - Le Grand Blvd.,
7600 "-31-1952	"	"	"	"	Oressa Wilburn Gentry	526	334	5500.	Ave. North Hills. Part Lots 41 + 42 - Russell,
7624 Apr-1-1952	"	"	"	"	Donald J. Zachman	526	355	8500.	Wood Sub'd., City. Lot 41, Woodbine Rd. North

INDIRECT or MORTGAGEE Index to Real Estate Mortgages — Greenville County, S. C.

Cott Family Name Index No. 148

To locate names, open at SURNAME INITIAL TAB and refer to Buff Sub-Index sheet for page reference.

Made by The Cott Index Company, Columbus, Ohio
Sold by Walker, Evans & Cogswell Co., Charleston, S. C.

(570)

FILE NUMBER	MORTGAGEES FAMILY NAMES	GIVEN NAMES ABCDEFGH	GIVEN NAMES IJKLMNO	GIVEN NAMES PQRSTUVWXYZ	MORTGAGORS	BOOK	PAGE	Amount	BRIEF DESCRIPTION, LOCATION, ETC. (Not Warranted)
7622 Apr. 1-1952	Fidelity	Federal	S. & L.	Ass'n.	E. D. Harrell, Jr. et al	526	374	5000.	00 Christopher St., B'nille Tp Part Lots 82, 83 + 84 (Lot 3)
7622 Apr. 1-1952	"	"	"	"	" " " " " "	526	377	5000.	10 (Lot 4) - Christopher St. Part of Lot at rear, Lots 82, 83 + 84
7622 " 1-1952	"	"	"	"	" " " " " "	526	380	5000.	00 Makin Dr. + Christopher St. B'nille Tp Part Lots 83 + 84, (Lot 2) - Car. M. R.
7714 " 1-1952	"	"	"	"	Albert M. Cathey	526	387	7300.	00 Dina, B'nille Tp. Part Lot 46, Oak View,
7715 " 1-1952	"	"	"	"	John P. Adam	526	391	6000	10 Taylors - Chick Spgs. Tp. Lot 14 - Brushy Creek Rd.
7716 " 1-1952	"	"	"	"	Glenn H. Henderson, Jr.	526	395	11,600.	10 Forest Heights. Lot 44, Longview Terrace
7806 " 2-1952	"	"	"	"	Amos Herbert, et al	526	431	5350	00 Lot 4 Bower St. City 8 Heights
7808 " 2-1952	"	"	"	"	Jack H. Turner	526	427	6700	00 Lot 8, Linda Ave. Part Leland St.) new City
7807 " 2-1952	"	"	"	"	Enoch K. Griffin	526	447	3200	00 Lot 24, Burgess and (formerly 00
7864 " 3-1952	"	"	"	"	John H. Lamprecht	526	455	9500	00 Lot 9, Marshall Court. 00 Sausi Heights map.
8000 " 4-1952	"	"	"	"	Odio O. Corbin	526	493	7000	00 Lot 51 Earnshaw Ave. Sausi 00 Ave. + Skidlope St. Caroline Court
7984 " 4-1952	"	"	"	"	Ruth M. Bates	526	521	1200	00 Lots 15 + 16 Blk. B. cor. Jersey 00 East Highlands, East City C.
7982 " 4-1952	"	"	"	"	Mason J. Thompson, et al	526	524	5500	00 Lot 3 Blk. A, Highland. City 00 Pleasant Valley.
7981 " 4-1952	"	"	"	"	Blyde A. Threnn	526	527	4500	00 Lot 99 Pleasant Ridge and 00 Mt. Sp. + Trust Wood. Sp.
7983 " 4-1952	"	"	"	"	J. G. Hughes	526	530	3000	00 Trust Jarvis Bridge Rd., Paris 00 Paramount Park.
7930 " 4-1952	"	"	"	"	J. Louis Howard	526	536	6000	00 Lot 215 Mayo Drive,

INDIRECT or MORTGAGEE Index to Real Estate Mortgages — Greenville County, S. C.

(57)

REG. U. S. PAT. OFFICE *Chas McCott* County Indexes Since 1888 An Identifying Trade Mark

To locate names, open at SURNAME INITIAL TAB and refer to Buff Sub-Index sheet for page reference.

Cott Family Name Index No. 1-S

FILE NUMBER	MORTGAGEES	GIVEN NAMES	GIVEN NAMES	GIVEN NAMES	MORTGAGORS	BOOK	PAGE	Amount	BRIEF DESCRIPTION, LOCATION, ETC.
DATE OF RECORD	FAMILY NAMES	ABCDEFGH	IJKLMNO	PQRSTUVWXYZ					(Not Warranted)
8027 Apr. 5-1952	Fidelity	Federal	S. & L. Assn.		John J. Spearman	527	1	7000	Paris mt. Sp. 1 acre White Horse Road, North Park City.
8088 " 5-1952	"	"	"	"	William E. Baylow Jr.	527	11	7900	Lot 60 Gallivan ave. St. Melville Land Co.
8052 " 5-1952	"	"	"	"	R. M. Gaffney	527	5	2300	Lot 2 Blk. "A" Burdette Rodgers Dr. Colonial Est.
8120 " 7-1952	"	"	"	"	Holman F. Cheek, Jr.	527	84	2500	Lot 2, Co. Parkins Mill Rd. + Rd. South Sp.
8119 " 1952	"	"	"	"	H. L. Painter, et al	527	87	2500	Part Tract 3, White Horse Sylvan Hills.
8101 " 1952	"	"	"	"	John H. Lee	527	90	4500	Lot 82, Collinson Road. Croftstone Acres. Subd.
8100 " 1952	"	"	"	"	R. E. Howell, et al	527	93	1500	Lot 10, Sec. 7, Mitchell Ave Sycamore Dr. East Lynne Subd.
8287 " 8-1952	"	"	"	"	Mary W. Bradshaw	527	182	5000	Lots 99-100 + Parts lots 76 + 77, H. ville Sp.
8283 " 8-1952	"	"	"	"	Rev. E. Bradley	527	155	4450	Lot 41, Selma St, Duncan Heights.
8361 Apr. 9-1952	"	"	"	"	Albert Medus Henry, et al	527	241	4000	Lot 20 - Hillside St, Mtn. Park, Chick Spgs. Sp.
8456 " 10-1952	"	"	"	"	R. E. Shoaf, et al	527	268	3500	Lot 13 Piney Rd. Piney Pleasant Valley.
8572 " 11-1952	"	"	"	"	Paul C. Dillard	527	349	4000	Lot 361 Pacific Ave. M. Dade Sts.
8547 " 11-1952	"	"	"	"	Paul J. Kaplan, et al	527	352	2000	Lot 1 Co. Morgan + Pinehurst, Chick Spgs. Sp.
8611 " 12-1952	"	"	"	"	A. B. Green	527	396	8000	Lots 34, 36 + 35 Hall Dr.
8599 " 12-1952	"	"	"	"	Sara Elizabeth Hill	527	399	1500	Lot Anderson St. City.
8598 " 12-1952	"	"	"	"	Alma B. Hale	527	402	8000	Lot James St. City.

INDIRECT or MORTGAGEE Index to Real Estate Mortgages — Greenville County, S. C.

Cott Family Name Index No. 1-S

To locate names, open at SURNAME INITIAL TAB and refer to Buff Sub-Index sheet for page reference.

Made by The Cott Index Company, Columbus, Ohio
Sold by Walker, Evans & Cogswell Co., Charleston, S. C.

(50)

FILE NUMBER DATE OF RECORD	MORTGAGEES FAMILY NAMES	GIVEN NAMES ABCDEFGH	GIVEN NAMES IJKLMNO	GIVEN NAMES PQRSTUWXYZ	MORTGAGORS	BOOK	PAGE	Amount	BRIEF DESCRIPTION, LOCATION, ETC. (Not Warranted)
8597 Apr. 12-1952	Fidelity	Federal	S. + L. Assn.		(Nutcherson) George Nutcherson, ^{and}	527	405	3200	Loop, Washington Heights Lots 3+4 Blk. 8, Washington
8596 " 12-1952	"	"	"	"	Anelane G. Gibson	527	408	5500	Lot 9 Carmel St. City
8752 " 15-1952	"	"	"	"	James R. Hall	527	476	8500	Mt. Zion Lot 8, Highland Drive, Greenville
8725 " " 1952	"	"	"	"	R. L. Grant	527	479	1600	3.6 Acres, Haymarket Rd. Paris
8722 " 15-1952	"	"	"	"	Woodrow H. Smith	527	446	3500	Chick Spp. Sp. Lot 201, 202, 203 & 204, Lee Rd. Rd. Paris mt. Sp. + 4 acres (Lot 5)
8724 " 15-1952	"	"	"	"	Viola Thomason	527	482	1800	2 acres, (Lot 6) Little Texas
8723 " 15-1952	"	"	"	"	J. G. Ridgeway	527	485	8,000	2 1/2 Acres, Chick Spp. Sp. son drive, Hudson Acres. Lot 3 + Part Lots 1+2, Hud
8832 " 16-1952	"	"	"	"	L. E. Nicholson, et al	528	5	8000	Elizabeth Dr. Chick Spp. Sp. Lot 246 ev. Mabel ave. +
8831 " 16-1952	"	"	"	"	Charles L. Stevens	528	8	2500	Nicholson rights. Lot 8 ev. Rebecca + Watson St.
8927 " 17-1952	"	"	"	"	John B. Haldrop	528	17	12,100	Cleveland Forest, City. Part Lots 149 + 150 Triled End ave. near City.
9026 " 18-1952	"	"	"	"	B. Z. Bright, et al	528	82	2,100	Lot 19 Blk. B, Clemons City.
9040 " 18-1952	"	"	"	"	Elizabeth H. Cooper	528	79	10,000	Lot 16 Blk. B, Crescent Ave. City.
9254 " 21-1952	"	"	"	"	Furman D. Grant	528	188	4000	Mt. View Acres, Paris mt. Sp. Part Tract 15, Woodland Dr.
9191 " 21-1952	"	"	"	"	H. J. Hudson	528	168	1500	Grant Sp. Lot near Old Grove Rd.
9190 " 21-1952	"	"	"	"	Elizabeth H. Stipp	528	171	17,000	Hay, Cleveland Forest. Lot 115 + Part Lot 114 Woodland
9277 " 22-1952	"	"	"	"	H. G. Baldwin	528	197	10,400	Lot 3 Dellwood Dr. City.

INDIRECT or MORTGAGEE Index to Real Estate Mortgages — Greenville County, S. C.

(59)

REG. U. S. PAT. OFFICE *Chambliss* County Indexes Since 1888 An Identifying Trade Mark

To locate names, open at SURNAME INITIAL TAB and refer to Buff Sub-Index sheet for page reference.

Cott Family Name Index No. 1-S

FILE NUMBER	MORTGAGEES	GIVEN NAMES	GIVEN NAMES	GIVEN NAMES	MORTGAGORS	BOOK	PAGE	Amount	BRIEF DESCRIPTION, LOCATION, ETC.
DATE OF RECORD	FAMILY NAMES	ABCDEFGH	IJKLMNO	PQRSTUVWXYZ					(Not Warranted)
9280 Apr 22 1952	Fidelity	Federal	D + L Assn.		Winfred H. Grayley	528	239	3500	Colonia Prop. Lot 409 Burbly ave.
9278 " 22 1952	"	"	"	"	James M. Morgan, Jr.	528	242	3250	Lot 54, Kent Lane Vista Hills Traveler Rest, Bates Sp.
9279 " 22 1952	"	"	"	"	John H. Holliday	528	245	7000	Part Lot 1, McAlhany Pl.
9366 " 22 1952	"	"	"	"	Ray A. Pease	528	255	7000	Rockwood Park. Lot 30 Marietta St.
9446 " 23 1952	"	"	"	"	W. C. Bates, et al	528	313	00	Sans Souci Heights - 75 - Maple St. Ave. map 2,
"	"	"	"	"	" " " "	528	313	12000	Sans Souci Heights, Lot 1 Lot 42 - Skyland Ave - map 1,
9495 " 24 1952	"	"	"	"	A. D. Anderson, et al	528	319	6000	North Sunset Hills. Lot 14 Paris mt. Road,
9510 " 24 1952	"	"	"	"	Kelly Brothers Lbr. Co.	528	329	5500	Lot 2 Phoenix ave. new city.
9550 " 24 1952	"	"	"	"	H. B. Yeagin, et al	528	326	5500	Lots 9 + 10 Paris mt. Ave.
9586 " 25 1952	"	"	"	"	Dupree Evans	528	383	1300	(Formerly 5th St.) Judson Mills Village Lot 63, Sec. 1 - Elmwood Ave.
9662 " 25 1952	"	"	"	"	L. H. Mc Lendon	528	386	11,450	University Heights, City. Lot 96 - Blk C. Corinne Dr.
9663 " 25 1952	"	"	"	"	Lloyd W. Gilstrap, et al	528	389	11,500	Court + 29 - acres - adjoining. Lot 6 - less 2.5 ft. Marshall,
9713 " 26 1952	"	"	"	"	Leone S. Leach	528	458	8000	5 mile Sp. Lot Brookside Way,
9745 " 26 1952	"	"	"	"	Annie L. Crews	528	461	1200	Enore Annex. Lot 5 - Minus St.
9755 " 26 1952	"	"	"	"	R. V. Magill	528	479	4000	Elizabeth St. City. Part Lots 1 + 2 - Blk H.
9767 " 28 1952	"	"	"	"	W. D. Caldwell, et al	528	483	9000	Wilderness Lane Cleveland Forest. Lot 105 + Easterly 1/2 Lot 104,

INDIRECT or MORTGAGEE Index to Real Estate Mortgages - Greenville County, S. C.

Cott Family Name Index No. 1-S

To locate names, open at SURNAME INITIAL TAB and refer to Buff Sub-Index sheet for page reference.

Made by The Cott Index Company, Columbus, Ohio
Sold by Walker, Evans & Cogswell Co., Charleston, S. C.

(59)

FILE NUMBER	MORTGAGEES FAMILY NAMES	GIVEN NAMES ABCDEFGHIJ	GIVEN NAMES JKLMNO	GIVEN NAMES PQRSTUVWXYZ	MORTGAGORS	BOOK	PAGE	Amount	BRIEF DESCRIPTION, LOCATION, ETC. (Not Warranted)
DATE OF RECORD									
9766	Fidelity	Federal	Fed.	S & L Res'm	Henry D. Vaughan	528	486	2500.	Grone Tp. 2 acres, Steen Road, Drive.
Apr 28-1952					Mildred Stone Lefler	528	489	3500.	Part Lot 12 - Avice Dale, Jacksonville Park.
9768	"	"	"	"	"	"	"	"	"
"-28-1952	"	"	"	"	"	"	"	"	"
9930	"	"	"	"	Charles Edward Josche	529	17	7650	Lot 82, Harrington ave. University Park.
" 29-1952	"	"	"	"	"	"	"	"	"
9847	"	"	"	"	M. J. Harper Jr. et al	528	539	7200	Lot 118, Brookside Circle, App. Tp.
" " 1952	"	"	"	"	"	"	"	"	"
9867	"	"	"	"	Carmella J. Killingham	529	1	4500	Lot 3, Lee Road, Chick.
" " 1952	"	"	"	"	" et al	"	"	"	"
9926	"	"	"	"	J. Allen Cunningham	529	30	3700	Northern 1/2 Lot 13, Briarcliff Drive (formerly Central St.)
" " 1952	"	"	"	"	"	"	"	"	"
" " "	"	"	"	"	"	"	"	"	"
9864	"	"	"	"	"	"	"	"	"
" " 1952	"	"	"	"	Wayne L. Rollinson	529	4	2000	Lot 13, Club Drive, Paris Mt. Tp. City
10128	"	"	"	"	"	"	"	"	"
May 1 1952	"	"	"	"	Richard J. Martin	529	107	12,000	Lots 7+8, Park Creek, Du. Judson mill #2 Village
10136	"	"	"	"	"	"	"	"	"
" 1 1952	"	"	"	"	E. G. Gaines	529	117	2550	Lot 15 Blk. 9, 21st St. Heights.
10200	"	"	"	"	"	"	"	"	"
" 2 1952	"	"	"	"	J. H. Wuff	529	152	2500	Lot 20, Lois St. Oakland balcony St. City.
10188	"	"	"	"	"	"	"	"	"
" 2 1952	"	"	"	"	Alline O. Cannon	529	155	1600	Lot car. Perry ave. + Outler Tp.
10140	"	"	"	"	" et al	"	"	"	"
" 2 1952	"	"	"	"	James Loyd Harvey	529	158	4500	Part Lot 3, Laurens Road,
10192	"	"	"	"	"	"	"	"	"
" 2 1952	"	"	"	"	W. C. Maher, et al	529	161	3250	Lot 14, Share St. City + Int. St. Dover St. Fair Groceries Cross
10202	"	"	"	"	"	"	"	"	"
" 2 1952	"	"	"	"	H. P. Johnson	529	164	6800	Lot 65 Concord St. (formerly,
10278	"	"	"	"	"	"	"	"	"
" 3 1952	"	"	"	"	L. O. Beiter, et al	529	167	8500	Lot 68 Coventry Lane, City

INDIRECT or MORTGAGEE Index to Real Estate Mortgages — Greenville County, S. C.

1
(59)

REG. U. S. PAT. OFFICE *Chas. McColl* County Indexes Since 1888 An Identifying Trade Mark

To locate names, open at SURNAME INITIAL TAB and refer to Buff Sub-Index sheet for page reference.

Cott Family Name Index No. 1-5

FILE NUMBER DATE OF RECORD	MORTGAGEES FAMILY NAMES	GIVEN NAMES ABCDEFGHIJ	GIVEN NAMES JKLMNO	GIVEN NAMES PQRSTUVWXYZ	MORTGAGORS	BOOK	PAGE	Amount	BRIEF DESCRIPTION, LOCATION, ETC. (Not Warranted)
10281 May 3 1952	Fidelity	Federal	S + L	Casin	J. St. Cannon	529	170	3000	00 Sans Souci Heights, Paris mt. Sp. Lot 65 Senator Pettus ave.
10279 " 3 1952	"	"	"	"	H. M. Green	529	173	8300	00 Woodland Hills, Chick Sp. Sp. Lot 45 Woodland Lane, Piney mtn. sec.
10280 " 3 1952	"	"	"	"	Julia Bell Singleton	529	176	10,000	00 Lot 1, View Point Dr.
10287 " 3 1952	"	"	"	"	Wlyde V. Christy	529	179	7000	00 Sans Souci Heights. Lot 90 Lindal Rd. Map 3
10289 " 3 1952	"	"	"	"	Anne Louise L. McMillan	529	195	8000	00 Woodville Heights. Lot 11, McDowell St.
10331 " 5 1952	"	"	"	"	John P. Taylor	529	240	2600	00 Rd. Wille Sp. Part Lot 70, South Franklin
10330 " 5 1952	"	"	"	"	J. M. Mauldin	529	243	4500	00 Lot 19, Alberta ave. Wille Sp.
10384 " 5 1952	"	"	"	"	William L. Knight	529	255	11,000	00 Lot 93, Ashford ave. City. Sec. A, Skywood Forest.
10457 " 6 1952	"	"	"	"	George H. Thompson	529	297	7350	00 Lot 12, Le Grand Blvd. Rd. 4 Keyward St.
10696 " 9 1952	"	"	"	"	J. C. Southerlin	529	470	1800	00 Lot Cpt. old Buncombe, Casaloma Estates.
10695 " 9 1952	"	"	"	"	James W. Starkey	529	473	4500	00 Lot 26 - Courtney Circle, Rutherford Park City.
10739 " 9 1952	"	"	"	"	J. B. Justice, as Tr.	529	476	6500	00 Lot 45 - Welter Lane, Chick Sp. Sp.
10796 " 10 1952	"	"	"	"	William Ritchard Chipping	529	508	2600	00 Part Lot 15, Caroline St. Road.
10797 " 10 1952	"	"	"	"	Ralph E. McDonald	529	511	4000	00 Lot 7, Dunham's Bridge Wille Sp.
10857 " 12 1952	"	"	"	"	R. Alton Jones	529	569	6000	00 Lot 7, Bramlett Road, Kenwood Place.
10894 " 12 1952	"	"	"	"	K. C. Miller, Jr. et al	529	572	7550	00 Lot 8, Kenwood Drive,

INDIRECT or MORTGAGEE Index to Real Estate Mortgages - Greenville County, S. C.

Cott Family Name Index No. 1-5

To locate names, open at SURNAME INITIAL TAB and refer to Bufl Sub-Index sheet for page reference.

Made by The Cott Index Company, Columbus, Ohio
Sold by Walker, Evans & Cogswell Co., Charleston, S. C.

(58)

FILE NUMBER	MORTGAGEES FAMILY NAMES	GIVEN NAMES ABCDEFGH	GIVEN NAMES IJKLMNO	GIVEN NAMES PQRSTUVWXYZ	MORTGAGORS	BOOK	PAGE	Amount	BRIEF DESCRIPTION, LOCATION, ETC. (Not Warranted)
DATE OF RECORD									
10881 May 12 1952	Fidelity	Federal	L. & L. Assn.		J. A. Cassin	530	1	3300	00 Hoodville Heights Lots 7 & 7A, Pine St.
10882 " 12 1952	"	"	"	"	K. K. Davis, et al	530	4	17,000	00 Lohiak Spgs. Sp. Lots 2, 3 & 24 Super Hwy. 29
11051 " 14 1952	"	"	"	"	Howard K. Mc Intyre	530	52	9400	00 Rockwood Park City Lot 49 - Frontus St
11100 " 14 1952	"	"	"	"	as to Marion C. Converse,	530	56	20000	00 +53 - old Spthg Rd + Beattiall Lot 44, 45, 46, 47, 48, 49, 50, 51, 52
11047 " 14 1952	"	"	"	"	Delbert H. Burgess	530	59	6500	00 Bates Sp. 5 - acres, Green Hwy
11048 " 14 1952	"	"	"	"	Charlie H. Jones	530	62	5000	00 Spgs. Sp. Lot 5 - Pine St., Chick
11099 " 14 1952	"	"	"	"	Calvin S. Martin	530	65	9200	00 Ave. Cagle Park, City Lot 35 - Blk B - Dindal
11110 " 14 1952	"	"	"	"	R. M. Gaffney, et al	530	68	10,000	00 Dr. Craftstone Acres Lot 38 - Sec. 7 - Broughton
11077 " 14 1952	"	"	"	"	Marie B. Cooley	530	71	2500	00 Blk 8, Bayce Add., City Lot 5 - Whitsett St.
11202 " 15 1952	"	"	"	"	M. E. Kelley, et al	530	193	9,000	00 Near City Lot 31 - Fisher Dr., Butler
11201 " 15 1952	"	"	"	"	L. G. Causey, et al	530	196	5,000	00 Christopher St. - also Strip Lot 15 + Part Lot 13 + 14
11191 " 15 1952	"	"	"	"	J. C. Shockley	530	199	1,000	00 Near City Lot 24 - Goodrich St
11154 " 15 1952	"	"	"	"	G. W. Funk	530	202	2,000	00 Vale Farms, Gantt Sp. 4.7 - acres (Tract 47) Oak
11153 " 15 1952	"	"	"	"	Leslie A. Lewis, et al	530	205	7500	00 Formerly Hilltop Dr. Shannon Inn Part Lot 44 + 45 - Maultrie St
11152 " 15 1952	"	"	"	"	Price C. Law, et al	530	208	5000	00 Prop. - Duncan Mills Lot 113 - Wallace St., Sec. 3
11315 " 16 1952	"	"	"	"	Robert L. Orr	530	229	7600	00 Dr. Ethel Dixie Heights Lot 31 + Part Lot 32 Priarship

INDIRECT or MORTGAGEE Index to Real Estate Mortgages — Greenville County, S. C.

(57)

REG. U. S. PAT. OFFICE *Chas. McCall* County Indexes Since 1888 An Identifying Trade Mark

To locate names, open at SURNAME INITIAL TAB and refer to Buff Sub-Index sheet for page reference.

Cott Family Name Index No. 1-5

FILE NUMBER DATE OF RECORD	MORTGAGEES FAMILY NAMES	GIVEN NAMES ABCDEFGHIJ	GIVEN NAMES IJKLMNO	GIVEN NAMES PQRSTUVWXYZ	MORTGAGORS	BOOK	PAGE	Amount	BRIEF DESCRIPTION, LOCATION, ETC. (Not Warranted)
11289 May 16 1952	<i>Fidelity</i>	<i>Federal</i>	<i>D. + L. Cain</i>		<i>John R. Painter</i>	530	252	3086 ⁰⁵	<i>Part Lot 16 Summitt ave Hudson St. City.</i>
11332 11-17-1952	"	"	" " "	"	<i>Presbyterian church of Associate Reformed,</i>	530	279	17,000 ⁰⁰	<i>15^{1/2} miles Gantt Tp.</i>
11331 11-17-1952	"	"	" " "	"	<i>Clarence E. Bryant</i>	530	282	5,000 ⁰⁰	<i>Let White Horse Road, near city.</i>
11385 11-17-1952	"	"	" " "	"	<i>Ernest E. Nicell, Jr.</i>	530	289	4,000 ⁰⁰	<i>Let 27. Dykeson Ave, Paramount Park.</i>
11405 11-19-1952	"	"	" " "	"	<i>Lloyd F. Deets</i>	530	303	7800 ⁰⁰	<i>Let 217 - Crosby Circle,</i>
11399 11-19-1952	"	"	" " "	"	<i>Robert W. Culp</i>	530	311	7,050 ⁰⁰	<i>Let 4 - Dale Dr., City.</i>
11440 11-19-1952	"	"	" " "	"	<i>Mary Lou Reid</i>	530	348	10,000 ⁰⁰	<i>Let Wilton St., City.</i>
11542 12-20-1952	"	"	" " "	"	<i>J. Frank Chandler, et al</i>	530	376	2,200 ⁰⁰	<i>Estate - Nicholston Let 3, James E. Hall</i>
11541 12-20-1952	"	"	" " "	"	<i>James W. Bagwell</i>	530	379	3,000 ⁰⁰	<i>Gantt Tp. Let 42, East Gantt St.,</i>
11650 May 21 1952	"	"	" " "	"	<i>Harry G. Rushton</i>	530	421	9,000 ⁰⁰	<i>Prop. Central Realty Corp. Let 116 - Stephens Lane,</i>
11770 12-22-1952	"	"	" " "	"	<i>O. K. Hebb</i>	530	491	11,900 ⁰⁰	<i>Nipland Terrace. Let 3^{1/2} blk. S. Hillcrest Dr.</i>
11746 12-22-1952	"	"	" " "	"	<i>James B. Davis</i>	530	475	6,500 ⁰⁰	<i>Paramount Park. Let 191 Maya Drive,</i>
11860 12-24-1952	"	"	" " "	"	<i>Robert J. Moseley</i>	530	535	10,000 ⁰⁰	<i>Let 2, Shelton St. City near city.</i>
11864 12-24-1952	"	"	" " "	"	<i>Frank A. Skull</i>	531	1	5800 ⁰⁰	<i>Let 27, Cammer ave + Perry ave.</i>
11859 12-24-1952	"	"	" " "	"	<i>Paul D. Markey, et al</i>	531	5	3300 ⁰⁰	<i>Let cor. Merrimack & Glenn Grove Park.</i>
11913 12-24-1952	"	"	" " "	"	<i>Hollace E. Gallman</i>	531	25	3,400 ⁰⁰	<i>Let 113 Monticello ave</i>

INDIRECT or MORTGAGEE Index to Real Estate Mortgages - Greenville County, S. C.

Cott Family Name Index No. F-5

To locate names, open at SURNAME INITIAL TAB and refer to Buff Sub-Index sheet for page reference.

Made by The Cott Index Company, Columbus, Ohio
Sold by Walker, Evans & Cogswell Co., Charleston, S. C.

(52)

FILE NUMBER	MORTGAGEES	GIVEN NAMES	GIVEN NAMES	GIVEN NAMES	MORTGAGORS	BOOK	PAGE	Amount	BRIEF DESCRIPTION, LOCATION, ETC.
DATE OF RECORD	FAMILY NAMES	ABCDEFGH	IJKLMNO	PQRSTUVWXYZ					(Not Warranted)
11913 May 24 1952	Fidelity	Federal S. & L. Assn.			et al Henry Earl Griffin	531	28	4000	Grille Sp. Lot 30 Sweet Laurel Dr.
11913	"	"	"	"	Thelma Stokes	531	31	1200	second ave. Jefferson Heights Lots 8 & 9 Boggy St. (formerly
" 24 "	"	"	"	"	Kirren L. Henderson	531	88	2200	Fair Heights, Butler Sp. Lot 8, Blk. D, Brookdale ave.
11936	"	"	"	"	Nan St. (Mrs H. E.) Boman	531	91	4000	Ridge St. Lot 6 + Part Lot 5 Blue
" 26 1952	"	"	"	"	Jurman V. Nembree	531	133	1950	North Sunset Hill 7 Lots 30 + 31 Elizabeth Dr.
12017	"	"	"	"	Joseph C. Stevenson	531	184	10,000	Winnamel St. (near Carmel St) Heights Lot 47 Blk. C, cor. Bates View Dr.
" 26 1952	"	"	"	"	Lo Loyd Mcbrary	531	193	4250	Brookman ave. + Young St. Lot 6 + Part Lot 7 cor.
12091	"	"	"	"	James A. Fuller	531	209	4700	Lot 8 Arden St. Extra lot
" 27 1952	"	"	"	"	Mrs. Bessie H. Brown	531	227	1500	Lot Chapman Rd.
12151	"	"	"	"	Ray B. Lyles et al	531	230	6500	Augusta Road, Amherst City Lot 4 Old Augusta St.
" 28 1952	"	"	"	"	(Formerly - Annie Whitnie Shitt) Annie Whitnie Burdine	531	248	3,000	Rogers Ave. Lot 29 + Part Lot 30
12192	"	"	"	"	Carrie S. Matheny	531	251	3600	Brookside Circle, Shannon Terrace Lots 54 + 55 + Part Lot 53
" 28 1952	"	"	"	"	J. D. Shaver	531	276	4500	Ave. East Highlands Estate Lot 14 - Blk. J. Sec. 5 - Carolina
12265	"	"	"	"	Ann Ligon	531	279	2000	Steve Hampton Estate Lot 3. Earnhardt St.
" 29 1952	"	"	"	"	J. W. Nembree	531	282	1,000	1-acre
12217	"	"	"	"	J. A. Rackley	531	285	2050	View Anney Lot 8 - Woods St - City
" 29 1952	"	"	"	"					
12264	"	"	"	"					
" 29 1952	"	"	"	"					
12293	"	"	"	"					
" 30 1952	"	"	"	"					
12319	"	"	"	"					
" 30 1952	"	"	"	"					
12354	"	"	"	"					
" 30 1952	"	"	"	"					
12364	"	"	"	"					
" 31 1952	"	"	"	"					
12401	"	"	"	"					
" 31 1952	"	"	"	"					
12434	"	"	"	"					
" 31 1952	"	"	"	"					

INDIRECT or MORTGAGEE Index to Real Estate Mortgages — Greenville County, S. C.

(57)

REG. U. S. PAT. OFFICE *Chas. M. Cott* County Indexes Since 1888
An Identifying Trade Mark

To locate names, open at SURNAME INITIAL TAB and refer to Buff Sub-Index sheet for page reference.

Cott Family Name Index No. 1-S

FILE NUMBER	MORTGAGEES	GIVEN NAMES	GIVEN NAMES	GIVEN NAMES	MORTGAGORS	BOOK	PAGE	Amount	BRIEF DESCRIPTION, LOCATION, ETC.
DATE OF RECORD	FAMILY NAMES	ABCDEFGHIJ	IJKLMNO	PQRSTUVWXYZ					(Not Warranted)
12433. May 31-1952	Fidelity	Federal S. & L. Ass'n.			A. E. Hembree	531	288	5,000	Patomac Ave. (Formerly Hassie St.) Lot 24 + Part Lot 23. Car
12432. " 31-1952	"	"	"	"	Clepus J. Harney ^{etal}	531	291	3250.	16.68 - Acres., Butler Sp. White oak Dr. City.
12499 June 2-1952	"	"	"	"	Analane C. Gibson	531	385	8,000	Lot 7 - Car. Carmel St.
12508 " 2-1952	"	"	"	"	Fannie P. Eskew	531	388	3000	Lot 2 - Park Road.
12500 " 2-1952	"	"	"	"	Clayburn E. Christopher ^{etal}	531	391	2700	Mfg. Co. Lot 81, 2 nd Ave, Sec. 1, Pae.
12501 " 2-1952	"	"	"	"	F. W. Wakefield	531	394	3000.	Pans mt. Sp. Part Lot 22. Rason Dr.
12572 " 3-1952	"	"	"	"	J. F. Shumate	531	427	10,000	Lot 2 mt. View ave.
12695 " 4-1952	"	"	"	"	C. E. Robinson, Jr. ^{etal}	531	431	8000	Alta Vista Subd. Lot 51 Apton ave.
12659 " 4-1952	"	"	"	"	Ray Lee Holcombe ^{etal}	531	434	5500	Rd. Dixie Farm South of 3.13 acres Old Anderson
12801 " 6-1952	"	"	"	"	William A. Galloway ^{etal}	531	503	1000	Duncan Heights. Lot 26 Adger St.
12802 " 6-1952	"	"	"	"	Belleste Arrington Turner	531	506	6000	Isaqueba Park. Lot 54 Harrington ave.
12803 " 6-1952	"	"	"	"	William Harold Hyatt	531	509	6000	Lot 10 Cedar Lane Rd. City
12908 " 7-1952	"	"	"	"	Edward C. Taylor	532	1	11,600	Lot 6 - Rock Creek Dr. Franklin Road. Grille Sp.
12890 " 7-1952	"	"	"	"	John P. Taylor	532	24	3100.	Greater Part Lot 70. South
12980 " 9-1952	"	"	"	"	Thomas F. Stroud	532	27	6950.	Lot 2 - Dale Drive, City. Yantt Heights.
13032. " 9-1952	"	"	"	"	Ernest F. Mc Kie	532	31	6750	Lot 10 - Linda Ave.

INDIRECT or MORTGAGEE Index to Real Estate Mortgages — Greenville County, S. C.

Cott Family Name Index No. 1-S

To locate names, open at SURNAME INITIAL TAB and refer to Bufl Sub-Index sheet for page reference.

Made by The Cott Index Company, Columbus, Ohio
Sold by Walker, Evans & Cogswell Co., Charleston, S. C.

(54)

FILE NUMBER	MORTGAGEES FAMILY NAMES	GIVEN NAMES ABCDEFGH	GIVEN NAMES IJKLMNO	GIVEN NAMES PQRSTUVWXYZ	MORTGAGORS	BOOK	PAGE	Amount	BRIEF DESCRIPTION, LOCATION, ETC. (Not Warranted)
DATE OF RECORD									
12979 Jan 9-1952	Fidelity	Federal	S. & L.	Ass'n.	J. D. Hamrick, et al	532	35	8000	Sp. also Personal Prop. Lot 21 - Berkeley Ave, Greenville Near City.
13022 11-9-1952	"	"	"	"	Lake W. Woods, et al	532	68	6000	Lots 3+4 - Blue Ridge Dr. Bidge Rd., Canilla Park Plat 4
12972 11-9-1952	"	"	"	"	Macon W. Jones.	532	71	4000	Part Lots 126 + 127 - old Cedar & 7th - Woodland.
13048 11-9-1952	"	"	"	"	W. W. M ^c Daniel	532	80	2300	Lot 31 - Blk B - Mills Ave. County Rd. Chick Egg Sp.
13069 11-10-1952	"	"	"	"	Paul C. Dillard	532	101	4,000	Lot 2 - Mountain Creek Rd. Merwood Heights.
13070 11-10-1952	"	"	"	"	J. W. Grizzle	532	104	1100.	Lot 96 - Main St. Rd. Saluda Sp.
13117 11-10-1952	"	"	"	"	R. W. Schenck	532	120	500	56.8 - Acres - on Rutherford Dukeland Dr.
13151 11-11-1952	"	"	"	"	Clarence C. Coleman, Jr.	532	153	5800	Lot 5 - Dukeland Dr. side Dr. Marshall Forest
13223 11-11-1952	"	"	"	"	George Henry Deiss	532	162	10,200	Lots 26, 27, 28 + 29 - River 1/2 acre Grove Sp.
13225 11-11-1952	"	"	"	"	Mary D. Humphries	532	165	2100	surface road - Austin Sp. 2. front lots on hard Ave. Westview # 2.
13224 11-11-1952	"	"	"	"	Jack Taylor Hall	532	168	1800.	Lot 10 - Blk M - Texas Vista Hills.
13209 11-11-1952	"	"	"	"	Louise Hawkins.	532	177	5550	Lot 102 Ashford ave. Welcome View.
13294 11-13-1952	"	"	"	"	Jack P. Cunningham	532	245	11,050	Lots 6 + 7, White Horse Rd Phoenix ave. Sully
13363 11-13-1952	"	"	"	"	Archie Lewis	532	253	10,000	on Mountain Creek Rd. Chick Egg Sp. Part Tract 3 of S.L. Jones Est.
13339 11-13-1952	"	"	"	"	Harold G. Knapp	532	257	7800	
13367 11-13-1952	"	"	"	"	James T. Eaton	532	320	3000	

INDIRECT or MORTGAGEE Index to Real Estate Mortgages — Greenville County, S. C.

(57)

REG. U. S. PAT. OFFICE *Chas. McCall* County Indexes Since 1888 An Identifying Trade Mark

To locate names, open at SURNAME INITIAL TAB and refer to Buff Sub-Index sheet for page reference.

Cott Family Name Index No. 1-S

FILE NUMBER	MORTGAGEES	GIVEN NAMES	GIVEN NAMES	GIVEN NAMES	MORTGAGORS	BOOK	PAGE	Amount	BRIEF DESCRIPTION, LOCATION, ETC.
DATE OF RECORD	FAMILY NAMES	ABCDEFGH	IJKLMNO	PQRSTUVWXYZ					(Not Warranted)
13366 June 13-1952	Fidelity	Federal	S. & L. Assn.		H. P. Asay, Jr. et al	532	323	9000	00 mac ave. Pleasant Valley. Part Lots 197, 198 & 199, Pto
13365 " 13 1952	"	"	"	"	Teris King Meaders	532	326	17,000	00 Lot U. S. Hwy. 29.
13364 June 13-1952	"	"	"	"	Roy Waters	532	329	32,000	00 Parkins mill Rd Pickwick Heights. Part unnumbered tract.
13397 June 13-1952	"	"	"	"	J. A. Kelley	532	332	3000	00 Judson Mills Village. Lot 60, Sec. 4, Seventh St.
13417 " 14 1952	"	"	"	"	John C. Trammell	532	372	7500	00 Paris mt. Sp. Lot 1 White Horse road
13535 " 16 1952	"	"	"	"	Joe J. Beason et al	532	405	7750	00 Hwy Home sites, Chick Spg. Sp. Lot 36 meridian ave Super
13490 " 16 1952	"	"	"	"	Barnore Realty Co	532	408	2000	00 Lot 6 May ave. City
13491 " 16 1952	"	"	"	"	D. E. Herten	532	411	4000	00 Mabelston Heights. Lot 54 map 2, Rev. St.
13489 " 16 1952	"	"	"	"	Ralph B. Porter, et al	532	414	2400	00 Whitmore St. City View. Part Lots 21 & 23 Blk. A
13629 " 17 1952	"	"	"	"	Lewis Hunter Cross	532	439	7000	00 Crystal ave. Augusta Terrace Lots 67, 66, 65 & Part Lot 64 near City.
13558 " 17 1952	"	"	"	"	H. J. Cannon	532	458	3500	00 Lot 3 Lanestfield Rd.
13627 " 17 1952	"	"	"	"	Jean Lockerie Brooks	532	461	5000	00 Lot 6 Merlock Dr. City
13628 " 17 1952	"	"	"	"	Roy B. Key	532	464	3800	00 Part Lot 11 Dempsey St.
13656 " 18 1952	"	"	"	"	M. G. Hawkins, et al	532	481	6250	00 Sans Souci. Lot 28 Duplesson ave.
13681 " 18 1952	"	"	"	"	North L. Lyerly	532	504	5000	00 map 2 Sans Souci Heights Lot 75 Merrilist. ave.
13654 " 18 1952	"	"	"	"	J. P. McLees, et al	532	507	2500	00 St. City View. Lot 97, Blk. 6, Mc Dale

INDIRECT or MORTGAGEE Index to Real Estate Mortgages — Greenville County, S. C.

Cott Family Name Index No. 1-5

To locate names, open at SURNAME INITIAL TAB and refer to Bufl Sub-Index sheet for page reference.

Made by The Cott Index Company, Columbus, Ohio
Sold by Walker, Evans & Cogswell Co., Charleston, S. C.

(52)

FILE NUMBER	MORTGAGEES FAMILY NAMES	GIVEN NAMES ABCDEFGH	GIVEN NAMES IJKLMNO	GIVEN NAMES PQRSTUVWXYZ	MORTGAGORS	BOOK	PAGE	Amount	BRIEF DESCRIPTION, LOCATION, ETC. (Not Warranted)
13715 June 18 1952	Fidelity	Federal	S. + L. Asim		Gladya M. Martin	532	510	1700	Butler Sp. 2.76 acres Congaree Road
13779	"	"	"	"	Leland Homer Huber	532	541	11,000	Sec. 4. Hedgewood are (part of)
13831	"	"	"	"	Lewis R. Edwards	533	1	14,500	Part Lots 43, 44 + 45 (Lot 3) Lane, Cleveland Forest.
11-20-1952 13903	"	"	"	"	Lewis D. Callahan, et al	533	5	6800	Lot 49 + Part Lot 48 - Fernwood, Ave. Augusta Rd.
11-20-1952 13830	"	"	"	"	E. R. Griffin	533	30	6500	Lot 16 + Part Lot 17 - Cammer Lot 6 - Perrin St., city
11-20-1952 13904	"	"	"	"	Ruth M. Cook	533	36	3300	Smith St. D'ville Sp. Lot 7 - Ballenger St. (formerly)
11-20-1952 13906	"	"	"	"	Ruth Ella Mull Cook	533	39	3800	Sauci Highlands Lot 13 - Bates St., Janes
11-20-1952 13907	"	"	"	"	(Formerly Frances Jellison) Frances Jellison Knott	533	42	7000	mill Rd. Lot 1 - Blk. A. Parkins
11-20-1952 13905	"	"	"	"	John D. Taylor	533	45	500	Franklin Rd, D'ville Sp. Greater Part Lot 70, South
11-20-1952 13909	"	"	"	"	C. C. Davis	533	48	2000	Hwy - 29. Western Part Lot 3. Super
11-20-1952 13908	"	"	"	"	Mildred Miller	533	51	2000	Watson Rd., Chick Spgs. Sp. Major part Lot 35,
11-20-1952 13958	"	"	"	"	Margaret Forest Helter	533	64	5400	Butler Sp. 2.68 acres Coventry Rd.
11-23-1952 13986	"	"	"	"	L. G. Causey, et al	533	105	5000	Christopher St. (D'ville) Part Lots 13, 14 + 15
11-23-1952 14089	"	"	"	"	J. H. Newton, et al	533	116	1850	Jackson mill village Lot 4 Third Ave. Spgs.
11-24-1952 14089	"	"	"	"	Leslie A. Lewis, et al	533	138	8500	(Formerly Kelltop Dr. Shannon) Part Lots 44 + 45 multi.
11-24-1952 14090	"	"	"	"	Ben J. Hood, jr.	533	141	3500	College Heights city Lot 131 Northrup Ave

INDIRECT or MORTGAGEE Index to Real Estate Mortgages — Greenville County, S. C.

(59)

REG. U. S. PAT. OFFICE *Charmouth* County Indexes Since 1888 An Identifying Trade Mark

To locate names, open at SURNAME INITIAL TAB and refer to Buff Sub-Index sheet for page reference.

Cott Family Name Index No. 1-S

FILE NUMBER	MORTGAGEES	GIVEN NAMES	GIVEN NAMES	GIVEN NAMES	MORTGAGORS	BOOK	PAGE	Amount	BRIEF DESCRIPTION, LOCATION, ETC.
DATE OF RECORD	FAMILY NAMES	ABCDEFGHIH	IJKLMNO	PQRSTUVWXYZ					(Not Warranted)
14091	Fidelity	Federal	B. + L. Assn.		Edmond L. Skinner	533	153	6500	East Pinhurst Dr.) Lot 9 Adlewold Dr. (formerly near Traveler Rest.
June 24-1952	"	"	"	"	M. J. Stroud, et al	533	175	5000	Lot 9 Marris K. Hunt Estate near City
14127	"	"	"	"	H. J. Zambion	533	178	3600	Lot 4 Casley Bridge Rd.
" 24-1952	"	"	"	"	G. H. Feunb	533	196	2500	Oakvale Home, Hunt Sp. Tract 41 - 4.7 acres
14146	"	"	"	"	et al Lurtis J. Bostis	533	199	4000	View Heights - Hunt Sp. Lot 20 East View Drive Clear
" 25-1952	"	"	"	"	Harold E. Thomson Jr.	533	243	7600	Siaguenas Park, City Lot 125 Oxford St.
14202	"	"	"	"	J. B. Bridges	533	285	4000	Lot 106 West Decatur St. Sterling Annex.
" 25-1952	"	"	"	"	Mathias Rosemond	533	288	800	Lot 4 Blk. G. Mallory St. Traylor Park.
14201	"	"	"	"	Mary J. Blanton	533	291	7000	Lot 249 Woodvale Ave.
" 27-1952	"	"	"	"	Edith Huff Blakely	533	294	3300	5 1/2 - acres.
14281	"	"	"	"	Charles J. Liles	533	325	7100	St. Kanatonsk Part Lot K, McQueen
" 27-1952	"	"	"	"	Lila Beatrice Campbell	533	332	730	Lot 2 Parker Road. Williams Sta.
14280	"	"	"	"	Lillie B. Patterson	533	335	3600	Lot 1 Cor. Hudson + Ave. Vista Hills.
" 27-1952	"	"	"	"	Leslie L. Meyer	533	343	11,200	Lot 98 + 1/2 Lot 97 Ashford from Mauldin to Fork Shoals
14345	"	"	"	"	Martha A. Corn	533	367	2200	.97 acre. County Road leading Sylvan Hills
" 27-1952	"	"	"	"	Co, Inc. J. Louis Coward - Const.	533	397	6500	Lot 43. Valley View Lane
14360	"	"	"	"					
" 27-1952	"	"	"	"					
14374	"	"	"	"					
" 27-1952	"	"	"	"					
14380	"	"	"	"					
" 27-1952	"	"	"	"					
14379	"	"	"	"					
" 27-1952	"	"	"	"					
14407	"	"	"	"					
" 28-1952	"	"	"	"					
14421	"	"	"	"					
" 28-1952	"	"	"	"					
14468	"	"	"	"					
June 30-1952	"	"	"	"					

INDIRECT or MORTGAGEE Index to Real Estate Mortgages — Greenville County, S. C.

Cott Family Name Index No. 1-S

To locate names, open at SURNAME INITIAL TAB and refer to Buff Sub-Index sheet for page reference.

Made by The Cott Index Company, Columbus, Ohio
Sold by Walker, Evans & Cogswell Co., Charleston, S. C.

(60)

FILE NUMBER DATE OF RECORD	MORTGAGEES FAMILY NAMES	GIVEN NAMES ABCDEFGHIJ	GIVEN NAMES KLMNO	GIVEN NAMES PQRSTUVWXYZ	MORTGAGORS	BOOK	PAGE	Amount	BRIEF DESCRIPTION, LOCATION, ETC. (Not Warranted)
14515 Jun. 30-1952	Fidelity	Federal Sav. & Loan Ass'n.			John R. Federline, III	533	403	12,900	Part of Forest Hill Dr. add. Part Lot 7 - Car Long View, Pickwick Heights.
14524 "- 30-1952	"	"	"	"	Francis Clinch Odom	533	415	8,000	Lot 11 - Waters Ave. Welcome School - B'nille Sp.
14533 "- 30-1952	"	"	"	"	W. L. King	533	454	6,000	Part Tract 15 - 5.29 Acres. Near Park Hill, City.
14525 "- 30-1952	"	"	"	"	J. C. Wilson, et al	533	457	8500	Lot 87 - Melville Ave., Lennox Drive - Highlands.
14506 "- 30-1952	"	"	"	"	Harvey H. Hawkins	533	460	4300	Lot 22 - Ottawa Drive, Mitchell Ave. Craftstone Acres.
14562 Jul-1-1952	"	"	"	"	Joseph. C. Moore	533	471	11,350	Lot 21 - Sec. 6 Brentwood Dr. formerly Heights - Paris Mt. Sp.
14558 "- 1-1952	"	"	"	"	Bert A. Manis	533	479	5300	Lot Merrilat Ave. Sags Landing, B'nille Sp.
14833 "- 3-1952	"	"	"	"	Charles R. Crane	534	25	5950	Lot 8 Blk. 4 Mauldin St. Woodland Hills, Chick Sp.
14873 "- 3-1952	"	"	"	"	Ansel St. Melton	534	61	3600	Lot 42, Woodland Lane, Arthur Ave.
14831 "- 2-1952	"	"	"	"	H. Guy Moss, et al	534	58	6000	Part Lot 2.3 Blk. 2, B'nille
14832 "- 2-1952	"	"	"	"	L. C. Hooper	534	55	4000	Lot 7, Gordon St. near
15123 "- 7-1952	"	"	"	"	Maxie Johns, et al	534	83	7050	Lot 21 Dale Dr. City. Elizabeth St. North Summit Hills.
15116 "- 7-1952	"	"	"	"	Robert Lister	534	142	1900	Lot 55 Beth St. (formerly Falls Annex).
15275 "- 7-1952	"	"	"	"	Robert P. Ashmore	534	145	3500	Lot 2, White Circle, B'nille Ave. Woodland Terrace.
15062 "- 7-1952	"	"	"	"	H. Carl Nilsson, et al	534	148	9000	Part Lots 31 & 32 Ridgeland City.
15155 "- 8-1952	"	"	"	"	J. E. Bonblin	534	157	7550	Lot 62, Vanderbilt Circle

INDIRECT or MORTGAGEE Index to Real Estate Mortgages — Greenville County, S. C.

(68)

REG. U. S. PAT. OFFICE *Chas. McCall* County Indexes Since 1888 An Identifying Trade Mark

To locate names, open at SURNAME INITIAL TAB and refer to Buff Sub-Index sheet for page reference.

Cott Family Name Index No. 1-S

FILE NUMBER DATE OF RECORD	MORTGAGEES FAMILY NAMES	GIVEN NAMES ABCDEFGH	GIVEN NAMES IJKLMNO	GIVEN NAMES PQRSTUVWXYZ	MORTGAGORS	BOOK	PAGE	Amount	BRIEF DESCRIPTION, LOCATION, ETC. (Not Warranted)
15154 July 8 1952	Fidelity	Federal	S. & L. Assoc.		Nell Baker Adams	534	176	8000	Norwood Place, city Lot cor. Hampton ave
15173 " 8 1952	"	"	"	"	Roy B. Kay, et al	534	179	6000	Lot 60 Coventry Lane, city Rd. Butler Sp.
15166 " 8 1952	"	"	"	"	L. J. Godfrey, et al	534	198	3500	3.08 acres Longwell of J. M. Boushillon, Butler Sp.
15226 " 9 1952	"	"	"	"	John B. Poole, et al	534	201	6000	Lots 142 + 17 of an acre Plat ave. College Heights, city.
15280 " 9 1952	"	"	"	"	John C. Fenville	534	237	5000	Lots 125 + 126 Hinthrap ville Sp.
15204 " 9 1952	"	"	"	"	J. E. Bridges	534	243	4000	Part Lot 13 Leach St.
15281 " 9 1952	"	"	"	"	Paul H. Foster, et al	534	240	5000	Paris mt. Sp. also front adj. 2.96 acres north Parker Rd.
15297 " 10 1952	"	"	"	"	Arthur H. Gibbs	534	255	10,750	Sunset Hills Lot 45 Seminole Dr.
15291 " 10 1952	"	"	"	"	Myrtice R. Coas	534	259	8200	Mountain View acres Lot 26 Woodland Dr.
15321 " 10 1952	"	"	"	"	Edward H. Grimes, et al	534	274	3000	Greenacre Dale Lots 13 + 19 Allendale Lane,
15367 " 10 1952	"	"	"	"	Chester A. Reece	534	292	8000	Uville Sp. Lot 10 Dellwood Dr.
15415 " 11 1952	"	"	"	"	Benjamin E. Hillingham	534	303	6000	University Circle Lot 21, Blythewood Dr.
15456 " 11 1952	"	"	"	"	Lallas O. Ragaw, et al	534	345	3500	Lot 17 Alberts ave. Dr. Carolina Court.
15462 " 11 1952	"	"	"	"	Robert P. Huff	534	351	6700	Lot 4 Blk. E. Eastlan Plat 2 - Sunset Hills.
15481 July 12 1952	"	"	"	"	Edward William Chrismas	534	355	10,600	Lot 83. Sunset Drive, north St. Boyce add.
15580 " 14 1952	"	"	"	"	L. E. Robinson, Jr., et al	534	386	7700	Part Lot 2 Blk. E. East

INDIRECT or MORTGAGEE Index to Real Estate Mortgages — Greenville County, S. C.

Cott Family Name Index No. 1-S

To locate names, open at SURNAME INITIAL TAB and refer to Buff Sub-Index sheet for page reference.

Made by The Cott Index Company, Columbus, Ohio
Sold by Walker, Evans & Cogswell Co., Charleston, S. C.

(60)

FILE NUMBER	MORTGAGEES	GIVEN NAMES	GIVEN NAMES	GIVEN NAMES	MORTGAGORS	BOOK	PAGE	Amount	BRIEF DESCRIPTION, LOCATION, ETC.
DATE OF RECORD	FAMILY NAMES	ABCDEFGH	IJKLMNO	PQRSTUVWXYZ					(Not Warranted)
15526 July 14, 1952	Fidelity	Federal S. & L. Assn.			Juanita L. Calland	534	392	2500	21 acres Grove Sp.
15572	"	"	"	"	Paul J. Deland	534	395	20,000	Dr. City Lot 7 + Part Lot 8 Deland
15588	"	"	"	"	et al Deland D. Burdette	534	413	5500	Royal Heights Lot 21 Irene Circle
15579	"	"	"	"	M. H. Johnson, et al	534	389	9,500	Dr. Croftstone's acres Lot 16 Sec. 2 Summit
15679	"	"	"	"	Jerome E. Bass, Jr.	534	449	11,400	croftstone acres Lot 14, Sec. 6, Howell Ave.
15651	"	"	"	"	P. R. Long, Jr. et al	534	489	8000	+ Jones St. City Part Lot 39, Blk. B, Lee Randall
15619	"	"	"	"	et al J. Louis Howard	534	492	12,000	Sequeya Park Lot 6, East North St.
15705	"	"	"	"	et al Palmetto Enterprises	534	495	4500	Lot 2, Passer Drive Klenn Grove Park
15778	"	"	"	"	J. E. Fitzpatrick	534	498	13,000	Lots 99 + 100, Hariland ave.
161952	"	"	"	"	George E. Tate	534	505	11,300	Lot 20 Aberdeen ave. Paris mt. sp.
15779	"	"	"	"	Roy Brewer, et al	534	527	8000	2.3 acres, White Horse rd. Ordirect Park
161952	"	"	"	"	James E. Wheattham	534	533	9500	Lot 21 James Drive Mt. View acres, Paris mt. sp.
15853	"	"	"	"	Wlyde L. Lorn	535	7	12,000	Part Tract 15, Passer Dr. Sew. Dr. - East Highland
171952	"	"	"	"	et al Bruce D. Tresler	535	11	6,900	Lot 10, Blk. 6, Sec. 2, Hillon Mills sp.
15809	"	"	"	"	et al Gordon B. Yeargin	535	15	7800	Lots 9 + 10 Paris mt. ave. Austin sp.
171952	"	"	"	"	et al Edwin Douglas Patton	535	47	13,000	5.6 acres Fowler Road

INDIRECT or MORTGAGEE Index to Real Estate Mortgages — Greenville County, S. C.

(65)

REG. U. S. PAT. OFFICE *Chas. McCott* County Indexes Since 1888 An Identifying Trade Mark

To locate names, open at SURNAME INITIAL TAB and refer to Buff Sub-index sheet for page reference.

Cott Family Name Index No. 1-S

FILE NUMBER	MORTGAGEES	GIVEN NAMES	GIVEN NAMES	GIVEN NAMES	MORTGAGORS	BOOK	PAGE	Amount	BRIEF DESCRIPTION, LOCATION, ETC.
DATE OF RECORD	FAMILY NAMES	ABCDEFGHIH	IJKLMNO	PQRSTUVWXYZ					(Not Warranted)
15883 July 17-1952	Fidelity	Federal	S. + L. Assn.		Robert E. Lee, Jr.	535	60	7000	City Lot 12.3 Dellwood Dr. Augusta Road Ranches.
15848 " 17-1952	"	"	"	"	Ray B. Lelyborne, et al	535	4	7000	Lot 4 Old Augusta Rd. East Lynn Rd.
15946 " 18-1952	"	"	"	"	H. E. Hembree	535	123	4000	Lot 114 Decamore Dr. Rd. - Butler Sp.
15945 " 18-1952	"	"	"	"	Edwin W. Remington	535	126	4500	Part Lot 9 Rocky Slope Glenn Grove Park
15960 " 18-1952	"	"	"	"	Eugene J. Tollison	535	178	3500	Lot 4, Laurens Road
15990 " 18-1952	"	"	"	"	William Ray Tollison	535	181	3000	Lot Watson St. City
16021 " 19-1952	"	"	"	"	L. E. Westmoreland, et al	535	224	10,500	Rd. + Memorial Dr. Sand Bourci Part Lot 101 cor. New Buncombe
16120 " 21-1952	"	"	"	"	Catherine C. Smith	535	263	900	Lot Saluda Dam Road Heights - Paris Mt. Sp.
16118 " 21-1952	"	"	"	"	James J. Stewart, et al	535	266	9000	Lot 14 - Sand Bourci Grille Sp.
16156 " 22-1952	"	"	"	"	Kathryn Ashmore Taylor	535	312	9500	Lot Augusta Road Ave. + Sunset Dr. Sunset Hills
16234 " 22-1952	"	"	"	"	Thomas H. Williamson, Jr.	535	317	9550	Lots 75 + 76, Wascamaw
16228 " 22-1952	"	"	"	"	Gladys M. Martin	535	330	11,000	Lot East North St. City West Blvd Subd.
16229 " 22-1952	"	"	"	"	J. J. Bentley	535	333	4100	Lot 19, Hilbanks St.
16262 " 23-1952	"	"	"	"	Horace J. Hester	535	345	5000	Prop. of Eliza J. Loper. Lots 40 + 41 Loper St.
16244 " 23-1952	"	"	"	"	Herbert N. Hester	535	362	2,500	Next to Bridge Rd. - Paris Mt. Sp. 78 acre, old settlement Rd. 1
16244 " 23-1952	"	"	"	"	Mildred R. Poole	535	365	8000	Rd. Grille Sp. Part Lot 46, Easley Bridge

INDIRECT or MORTGAGEE Index to Real Estate Mortgages — Greenville County, S. C.

Cott Family Name Index No. 1-S

To locate names, open at SURNAME INITIAL TAB and refer to Buff Sub-Index sheet for page reference.

Made by The Cott Index Company, Columbus, Ohio
Sold by Walker, Evans & Cogswell Co., Charleston, S. C.

1
(68)

FILE NUMBER	MORTGAGEES FAMILY NAMES	GIVEN NAMES ABCDEFGH	GIVEN NAMES IJKLMNO	GIVEN NAMES PQRSTUWXYZ	MORTGAGORS	BOOK	PAGE	Amount	BRIEF DESCRIPTION, LOCATION, ETC. (Not Warranted)
16278	Fidelity	Federal	S.	L.	60, Inc. Holland Construction	535	378	12,000	Cleveland Forest.
July 23 1952								Lot 33 + 1/2 Lot 32, Trails End	
16311					Hilton M. Cooper	535	385	8,100	Maplewood Park, City
24 1952					J. H. Miller, et al	535	439	8,500	Lot 27 Oxford St.
16419					L. J. Carrere, Jr.	535	453	3,000	Shelwood Forest
25 1952					Junius K. Campbell	535	480	7,500	Lots 14 + 15 LeGrand Block
16418					James J. Johnson	535	443	7,600	Orderly Park.
25 1952					George B. Peterson	536	29	6,500	Lot 34 Williams Drive
16481					Lucille M. Grizzle	536	32	9,000	Grille Sp.
25 1952					John L. Blankenship	536	35	7,000	Lot North Franklin Rd
16446					Harriet P. Bryant	536	41	3,500	Lot 2, Helms Ave.
25 1952					Nora H. Smith	536	44	1,200	Paramount Park
16555					Harriet P. Bryant	536	47	3,500	Lot 201 orderly circle.
28 1952					Harriet P. Bryant	536	50	3,500	Peterson Bates Sp?
16632					Harriet P. Bryant	536	53	3,500	Lots 5 + 6 Prop. W.P.
28 1952					Harriet P. Bryant	536	41	3,500	Lot 6 Mills Ave. City.
16612					Harriet P. Bryant	536	41	3,500	Ave. Augusta Road, Conkey
28 1952					Harriet P. Bryant	536	41	3,500	Lot 256 + Part Lot 257 Beach
16615					Harriet P. Bryant	536	41	3,500	Ave. + Decker St. Fair Heights
28 1952					Harriet P. Bryant	536	41	3,500	Lot 18 Bel. G. W. Brookside
16613					Harriet P. Bryant	536	41	3,500	North Ave.
28 1952					Harriet P. Bryant	536	41	3,500	Lot 56 Neal Circle
16614					Harriet P. Bryant	536	41	3,500	St. City.
28 1952					Harriet P. Bryant	536	41	3,500	Lot 5 + Part Lot 4 Cedar
16616					Harriet P. Bryant	536	41	3,500	North Ave.
28 1952					Harriet P. Bryant	536	41	3,500	Lot 29, Neal Circle
16611					Harriet P. Bryant	536	41	3,500	Ave.
28 1952					Harriet P. Bryant	536	41	3,500	Lot 6 Neal Circle north
16611					Harriet P. Bryant	536	41	3,500	North
28 1952					Harriet P. Bryant	536	41	3,500	Lot 35, Neal Circle north

INDIRECT or MORTGAGEE Index to Real Estate Mortgages — Greenville County, S. C.

1
(67)

REG. U. S. PAT. OFFICE *Chas. McCall* County Indexes Since 1888
An Identifying Trade Mark

To locate names, open at SURNAME INITIAL TAB and refer to Buff Sub-Index sheet for page reference.

Cott Family Name Index No. 1-S

FILE NUMBER DATE OF RECORD	MORTGAGEES FAMILY NAMES	GIVEN NAMES ABCDEFGHIJ	GIVEN NAMES JKLMNO	GIVEN NAMES PQRSTUVWXYZ	MORTGAGORS	BOOK	PAGE	Amount	BRIEF DESCRIPTION, LOCATION, ETC. (Not Warranted)
16676 July 29 1952	Fidelity	Federal	D. + L.	Assn.	James B. Ball	536	67	7000	Map 2, Sans Souci Heights, City Lot 68, Senators Pettus ave.
16679 " 29 1952	"	"	"	"	Joseph E. Habeger	536	71	9500	Orderst Park. Lot 38, Williams Drive,
16666 " 29 1952	"	"	"	"	Boyd H. Cochran	536	94	4000	Judson mill village Lot 57, Fifth ave. Sec. 2,
16719 " 29 1952	"	"	"	"	Billy H. Parsons	536	105	7550	Lot 20 Dale Drive, City,
16751 " 30 1952	"	"	"	"	William E. Ashley	536	144	3500	Sans Souci Lot 69, Blk. B Bailey St.
16824 " 30 1952	"	"	"	"	Carmella J. Hillingham	536	147	4500	Spur. Sp. Lot 2, Lee Road, which
16824 " 30 1952	"	"	"	"	"	536	150	4500	Lot 3, Lee Rd. which Spur. + Carmelia St. (formerly Green St.)
16824 " 30 1952	"	"	"	"	Co. V. Marchbanks	536	153	3000	Part Lots 259, 260 + 261 on McHenry
16828 " 30 1952	"	"	"	"	Ernest Drake Curry	536	159	9000	Lot 117, Stephen Lane, City
16961 Aug 1 1952	"	"	"	"	E. H. Rochester	536	227	8000	Rt. 13. Lot 8 U. S. Hwy. Altamaha
16938 " 1 1952	"	"	"	"	Glenn J. Kinchester	536	230	2000	Lot 7, Lehartan Drive
16939 " 1 1952	"	"	"	"	Arthur H. Blackwell	536	201	7000	Lot 3 Dale Dr. City + Agnew Rd.
16937 " 1 1952	"	"	"	"	(formerly Frances Parnell) Frances Parnell Patrick	536	233	500	Lot 5 on Bramlett Rd.
16984 " 1 1952	"	"	"	"	Dorothy L. Jones Garnett	536	260	4500	Lot 20 Pendleton St City
17015 " 1 1952	"	"	"	"	Kirren L. Henderson	536	263	3500	ave. Saw Heights Lot 8 Blk. D Brookdale
17014 " 1 1952	"	"	"	"	Claude Melvin Shaw Jr.	536	266	4750	Wille Sp. Part Lot 92 West Blvd.

INDIRECT or MORTGAGEE Index to Real Estate Mortgages — Greenville County, S. C.

Cott Family Name Index No. 1-S

To locate names, open at SURNAME INITIAL TAB and refer to Buff Sub-Index sheet for page reference.

Made by The Cott Index Company, Columbus, Ohio
Sold by Walker, Evans & Cogswell Co., Charleston, S. C.

(69)

FILE NUMBER DATE OF RECORD	MORTGAGEES FAMILY NAMES	GIVEN NAMES ABCDEFGHIJ	GIVEN NAMES JKLMNO	GIVEN NAMES PQRSTUVWXYZ	MORTGAGORS	BOOK	PAGE	Amount	BRIEF DESCRIPTION, LOCATION, ETC. (Not Warranted)
17015 Aug. 1 1952	Fidelity	Federal	S + L. Arins.		Willie B. Mauldin	536	269	3900	Vester Monaghan lot Lot 50 Charleston St.
17106 " 4 1952	"	"	"	"	Carl Davis Hill, et al	536	363	2800	56 acres Butler Sp
17107 " 4 1952	"	"	"	"	Evelyn L. Barnett	536	359	5300	Bennett St. North Hill Lot 118 + Part Lot 119
17105 " 4 1952	"	"	"	"	Vogelle M. Landrum	536	366	5700	Circle, near City Western part Lot 14, Hillendale
17154 " 4 1952	"	"	"	"	Lineis, Inc.	536	369	5000	Road, near City 2 units Furman Hall
17169 " 4 1952	"	"	"	"	Henry E. Bryant	536	372	1600	which Spgs. Sp. 2 acres, Green. Auburn Rd.
17256 " 5 1952	"	"	"	"	Ben F. Hood, Jr.	536	398	4500	College Heights Lot 138 Hinthrap ave.
17255 " 5 1952	"	"	"	"	" " " "	536	401	4500	Bherwood Forest Lot 166 Leonard Blvd.
17254 " 5 1952	"	"	"	"	Loely Brothers Lbr. Co.	536	404	6500	Lequena Park, City Lot 17 Blackburn St
17283 " 5 1952	"	"	"	"	Thomas J. Ramey, et al	536	410	2000	North St. Boyce add. Part Lot 4, Blk. 7, East
17286 " 5 1952	"	"	"	"	Daisy M. McCorble	536	413	12,000	Lot 1, Phillips Lane, Greenville Bishop Prop. Austin Sp.
17333 " 6 1952	"	"	"	"	Clay Burrell, et al	536	461	2700	Lot 26, E. M. + Rosa Ln. Oak Subd.
17332 " 6 1952	"	"	"	"	Catherine L. Henry	536	464	8000	Lot 2 Camp Rd. - White
17450 " 7 1952	"	"	"	"	Masie Keenan	536	525	3000	Lot Laurens Rd. City Estate
17451 " 7 1952	"	"	"	"	Charles Ellis Hillis	536	528	3000	Part Lot 12, J. P. Hammett Cardinal Park
17541 " 8 1952	"	"	"	"	Leyle Dill, Jr.	537	27	4500	Lots 7 + 8 Jeffery Dr.

INDIRECT or MORTGAGEE Index to Real Estate Mortgages — Greenville County, S. C.

(69)

REG. U. S. PAT. OFFICE *Chas. McCall* County Indexes Since 1888
An Identifying Trade Mark

To locate names, open at SURNAME INITIAL TAB and refer to Buff Sub-Index sheet for page reference.

Cott Family Name Index No. 1-S

FILE NUMBER DATE OF RECORD	MORTGAGEES FAMILY NAMES	GIVEN NAMES ABCDEFGH	GIVEN NAMES IJKLMNO	GIVEN NAMES PQRSTUVWXYZ	MORTGAGORS	BOOK	PAGE	Amount	BRIEF DESCRIPTION, LOCATION, ETC. (Not Warranted)
17549 Aug 8 1952	Fidelity	Federal	S. + L.	Assn.	Hugh R. Daniel, jr.	537	30	8000	Tract north Parker Rd. Ohio St. Monaghan Annex
17473 " 8 1952	"	"	"	"	Robert Lee Bruce	536	534	1000	Lot 45 cov. Parker Rd. +
17478 " 8 1952	"	"	"	"	E. M. West	536	550	8500	Lot 18 Shatts ave. City
17589 " 9 1952	"	"	"	"	B. Jack Foster	537	51	6000	+ Strip off Lots 150 + 151 East Park Part Lot 66 Bayse Spg. ave.
17588 " 9 1952	"	"	"	"	Merle Louise Rodgers	537	54	5000	Lot 5 merlock Dr.
17610 " 11 1952	"	"	"	"	Wallace Walker, et al	537	109	3000	Horse Rd. Gauntt Sp. .28 of an acre, white
17612 " 11 1952	"	"	"	"	R. J. Kennedy, et al	537	112	7000	Blk. - University Park. Lot 57 + Part Lot 49 Bradley
17599 " 11 1952	"	"	"	"	Lawrence Reid, et al	537	115	6000	beaut. map 2, City Lot 12, Heister Road Sharon
17769 " 12 1952	"	"	"	"	Robert H. Robinson	537	123	5500	da ave. Gauntt Sp. Southern Part Lot 12, Flori-
17832 " 12 1952	"	"	"	"	A. Roy Pickens	537	187	6300	Kiville Sp. Lot 12, Blk O, Kim St.
17828 " 12 1952	"	"	"	"	James O'Dell Merrill	537	190	3350	Judson Mills # 7 Village. Lot 7, Blk. D, Gordon St.
17845 " 13 1952	"	"	"	"	L. J. Laciowski	537	210	9000	Farms, Gauntt Sp. Lot 1, Unit 3, Pine Crest,
17847 " 10 1952	"	"	"	"	Isabella Tolbert, et al	537	216	1800	Lot Calhoun St. City
17843 " 11 1952	"	"	"	"	Richard S. Rudisill	537	213	10,500	Woodland Hills, Chick Spg. Sp. Lot 7, Ridgewood Drive,
17844 " 11 1952	"	"	"	"	George E. McClenaghan	537	195	11,500	City Lot 21, Ponce de Leon Drive,
17968 " 14 1952	"	"	"	"	Kathryn Sims	537	273	5400	Daive, Jan Estate. Lots 17, 18 + 19, Lake View

INDIRECT or MORTGAGEE Index to Real Estate Mortgages — Greenville County, S. C.

Cott Family Name Index No. 1-S

To locate names, open at SURNAME INITIAL TAB and refer to Buff Sub-Index sheet for page reference.

Made by The Cott Index Company, Columbus, Ohio
Sold by Walker, Evans & Cogswell Co., Charleston, S. C.

(67)

FILE NUMBER	MORTGAGEES FAMILY NAMES	GIVEN NAMES ABCDEFGH	GIVEN NAMES IJKLMNO	GIVEN NAMES PQRSTUVWXYZ	MORTGAGORS	BOOK	PAGE	Amount	BRIEF DESCRIPTION, LOCATION, ETC. (Not Warranted)
14022								00	M. Bee Blvd. Greenville Sp
Aug 14-1952	Fidelity	Federal	S. & L. Assn.		Helen M. Lemire	537	294	5500	Lots 8, 9, 10 & 11, Blk. C.
18080	"	"	"	"				00	
151952	"	"	"	"	E. L. Ridgeway, et al	537	300	4200	Lot Perry ave. city
18074	"	"	"	"				00	View over Paris mt. Sp
151952	"	"	"	"	Sumner S. Grant	537	303	5500	Part tract 15 mountain
18156	"	"	"	"				00	Stewart & McKinnon St. Mountain
151952	"	"	"	"	John H. Cole	537	389	7000	Part Lots 9 & 10 Sec. D. Co.
18152	"	"	"	"				00	Pls Butler's Sp
151952	"	"	"	"	Jack E. St. Galway, et al	537	392	10,000	& Lots Paper mt. in Congaree
18097	"	"	"	"				00	
151952	"	"	"	"	E. R. Griffin	537	395	6500	Lot 5, Perrine St. city
18053	"	"	"	"				00	Greenville Sp
151952	"	"	"	"	L. O. Baiter, et al	537	297	9500	Lot 68 Popentury Lane
18169	"	"	"	"				00	Lane, Lanceland Forest
161952	"	"	"	"	W. D. Caldwell, et al	537	440	11,000	Lot 105 & 1/2 Lot 104 Milderme
18170	"	"	"	"				00	Judson mill village
161952	"	"	"	"	William V. Moody	537	445	3000	Lot 21 Sec. 4, Seventh St.
18168	"	"	"	"				00	are. (Smythe St.)
161952	"	"	"	"	B. G. Halber, et al	537	446	2800	Parts Lots 2 & 3, Paradise
18207	"	"	"	"				00	Sec. 3, Judson mill
161952	"	"	"	"	Joe B. Oliver, et al	537	449	2500	Lots 14 & 15, Third ave
18203	"	"	"	"				00	St. Hard, 1, city
161952	"	"	"	"	Ansel L. Bridwell	537	452	5000	Parts Lot 40, Sec. 8, Kraft
18207	"	"	"	"				00	(formerly O'neal ave)
161952	"	"	"	"	Thomas E. Waters	537	455	2700	Lot 2, Blk. J. Morgan St.
18312	"	"	"	"				00	
181952	"	"	"	"	Unity Brook, et al	537	484	5500	Part Lot 2, James ave.
18312	"	"	"	"				00	Arlington's Care
181952	"	"	"	"	J. L. Brook, et al	537	481	4000	Part Lot 13 Blk. A
18312	"	"	"	"				00	Butler Sp
181952	"	"	"	"	Frank G. Fine	537	478	4500	Lot 3 Old Spthg. Pl.

INDIRECT or MORTGAGEE Index to Real Estate Mortgages — Greenville County, S. C.

(69)

REG. U. S. PAT. OFFICE *Chas. McCall* County Indexes Since 1888 An Identifying Trade Mark

To locate names, open at SURNAME INITIAL TAB and refer to Buff Sub-Index sheet for page reference.

Cott Family Name Index No. 1-S

FILE NUMBER DATE OF RECORD	MORTGAGEES FAMILY NAMES	GIVEN NAMES ABCDEFGHIJ	GIVEN NAMES JKLMNO	GIVEN NAMES PQRSTUVWXYZ	MORTGAGORS	BOOK	PAGE	Amount	BRIEF DESCRIPTION, LOCATION, ETC. (Not Warranted)
18408 Aug 20 1952	Fidelity	Federal	S + L. Assn.		Richard Smith Barnes	537	521	78.00	are. + Forest Lane, "Leewood" Lot 39, cor. Englewood
18437 " 20 1952	"	"	"	"	Charles B. McCarson	538	13	45.00	Lot 11 Paris mountain ave. Road.
18436 " 20 1952	"	"	"	"	A. E. Cobb	538	10	5.00	Lot 7 mountain bluffs
18438 " 20 1952	"	"	"	"	Paul G. Dillard	538	16	45.00	Potomac ave. Pleasant valley Lot 193 + Part Lot 194
18523 " 21 1952	"	"	"	"	Robert H. Lagerholm	538	33	7.00	Swiss Heights, Paris mt. sp. Lot 66 Senator Pettus ave. S.W.
18515 " 21 1952	"	"	"	"	Alexis A. St. Onge	538	49	62.00	Grove rd. Cherokee Park Lot 67 + Part Lot 68
18514 " 21 1952	"	"	"	"	H. O. Nemere	538	52	19.00	Lot 14 Norwood ave. city
18565 " 21 1952	"	"	"	"	Leroy K. Runyon	538	58	5.00	Cine Brook, near city Lots 61 + 63 Brewster Dr.
18641 " 22 1952	"	"	"	"	Robert S. Moss	538	115	85.00	Hwy. Home site, brick bldg. sp. Lot 94 shadow lane, Super
18662 " 22 1952	"	"	"	"	Jack H. Mulkey, et al	538	125	26.00	Lot 19 Farr Estates
18640 " 22 1952	"	"	"	"	Hallard A. Mullinax	538	111	10.00	Lot 9, Carmel St. city
18572 " 22 1952	"	"	"	"	Rufus Eubanks	538	104	2.00	Hantt sp. Tract 35 Cabvale Farms
18614 " 22 1952	"	"	"	"	Construction co., Inc. J. Louis Howard	538	101	6.00	"Sylvan Hills" Lot 48 Valley View Lane
18668 " 22 1952	"	"	"	"	Melvyn Babylon	538	107	75.00	Eastview Heights, Hantt sp. Lot 16 Eastview Drive
18707 " 23 1952	"	"	"	"	J. R. Parker, et al	538	145	45.00	Drive - City Part Lot 4, Blk. a Eastlan
18676 " " 1952	"	"	"	"	H. W. Sumner	538	148	525.00	Paris Rd. Park Hill Eastern Park Lot 39, West

INDIRECT or MORTGAGEE Index to Real Estate Mortgages — Greenville County, S. C.

Cott Family Name Index No. 1-S

To locate names, open at SURNAME INITIAL TAB and refer to Buff Sub-Index sheet for page reference.

Made by The Cott Index Company, Columbus, Ohio
Sold by Walker, Evans & Cogswell Co., Charleston, S. C.

FILE NUMBER	MORTGAGEES FAMILY NAMES	GIVEN NAMES ABCDEFGH	GIVEN NAMES IJKLMNO	GIVEN NAMES PQRSTUVWXYZ	MORTGAGORS	BOOK	PAGE	Amount	BRIEF DESCRIPTION, LOCATION, ETC. (Not Warranted)
18784	Fidelity	Federal	S.	L.	P. & L. Co.	538	157	00	Lot Hall Rd. Poin mt. J.
Aug 25 1952								00	unnamed Road.
18731	"	"	"	"	Henry E. Dobson	538	161	79.00	Lot 7 cor. Welcome Rd. &
" 25 1952								00	Anderson St. Highlands
18733	"	"	"	"	Fuller (formerly Annie Bell & Annie Bell & Whisman)	538	198	39.50	Lot 12, Old Anderson rd.
" 25 1952								00	
18786	"	"	"	"	G. J. Simpson, et al	538	201	28.00	Lot Welcome ave. City
" 25 1952								00	
18732	"	"	"	"	Lucile D. Atkins	538	204	41.00	Part Lot 16 Otis St. City
" 25 1952								00	Anderson Hwy. Gulle St.
18734	"	"	"	"	J. L. Barber, Jr.	538	207	20.00	Tract 4 = 9.34 acres Old
" 25 1952								00	Judson mill village
18749	"	"	"	"	Charles J. Ellis, Jr.	538	192	24.00	Lot 36, Seventh St. Sec 4
" 25 1952								00	Smith St.
18746	"	"	"	"	Jack P. Tate	538	195	9.00	Part Lot 111, Tenn (formerly
" 25 1952								00	
18802	"	"	"	"	Ray Thomason	538	210	50.00	Lot 4 Phoenix ave - City
" 25 1952								00	Orderly Park.
18854	"	"	"	"	James J. Kerton	538	257	76.00	Lot 44, Orderly Drive
" 26 1952								00	Berea Realty Co.
18853	"	"	"	"	William Harold Hyatt	538	282	20.00	Lot 17 on unnamed St
" 26 1952								00	
18900	"	"	"	"	Glenn J. Hinchester	538	285	25.00	Lot 7, Whistlers Drive
" 26 1952								00	Hilderness Lane, Cleveland
18901	"	"	"	"	Frank N. Nagon, et	538	288	15.00	Lot 109 & Part Lot 108 & 110
" 26 1952								00	Berwood, S. C.
18922	"	"	"	"	Stanjarn V. Nelson, Jr.	538	309	67.00	Lot 11, Le Grand
" 26 1952								00	Rd.
18927	"	"	"	"	Samuel E. Jones	538	313	40.00	Lot 3, North Iron
" 26 1952								00	
18934	"	"	"	"	George Gary Godfrey	538	348	11.00	22 acres County Rd.
" 27 1952								00	

INDIRECT or MORTGAGEE Index to Real Estate Mortgages — Greenville County, S. C.

(62)

REG. U. S. PAT. OFFICE *Chas. McCall* County Indexes Since 1888 An Identifying Trade Mark

To locate names, open at SURNAME INITIAL TAB and refer to Buff Sub-Index sheet for page reference.

Cott Family Name Index No. 1-5

FILE NUMBER	MORTGAGEES	GIVEN NAMES	GIVEN NAMES	GIVEN NAMES	MORTGAGORS	BOOK	PAGE	Amount	BRIEF DESCRIPTION, LOCATION, ETC.
DATE OF RECORD	FAMILY NAMES	ABCDEFGH	IJKLMNO	PQRSTUVWXYZ					(Not Warranted)
18963 Aug 27 1952	Fidelity	Federal	S. + L. Arvin.		Milton Lite, et al	538	355	11,500	Dr. University Heights, Lot 64 Blk. 2 Draughton
19070 " 28 1952	"	"	"	"	William Henry McDaniel	538	359	8,500	00 Sausi Heights, Paris Mt. Sp. Lot 116 Lenox ave. San,
19031 " 28 1952	"	"	"	"	Maudie Broadway	538	393	550	00 Judson mill village #2. Lot 12 Blk. D 8 th ave
19069 " 28 1952	"	"	"	"	J. Mack Starks	538	396	5,500	00 Maccomaw ave. Plat 2 Sunset Hills Lot 77 cov. Sunset Dr. +
19120 " 28 1952	"	"	"	"	Walter Heath	538	402	6,000	00 Woodland Hills 7 Lot 22 Ridgewood Dr.
19119 " 28 1952	"	"	"	"	L. V. Marchbanks	538	405	3,750	00 McCreary + Cornelia Sts. less part sold off. Part Lts 259, 260 + 261 cov.
19226 " 29 1952	"	"	"	"	Felicia J. Leocha Felicia J. Rhodes formerly	538	429	8,700	00 Sylvan Hills Lot 43 Valley View Lane, Croftstone Acres.
19221 " 29 1952	"	"	"	"	James C. Galloway	538	437	11,050	00 Lot 13 Sec. 6. Alwell ave. Deinen mill.
19134 " 29 1952	"	"	"	"	C. Desmond Laws, et al	538	505	2,750	00 Lot 21 Sec. 6. Henry St. Rd. + County Rd. Slope Sp.
19133 " 29 1952	"	"	"	"	Hubert Lee Kelley	538	508	3,500	00 5.64 acres cov. Old Georgia
19172 " 29 1952	"	"	"	"	Jack H. Mulkey, et al	538	511	3,350	00 Lot 19 Fann Estates.
19224 " 29 1952	"	"	"	"	M. E. Madden	538	514	2,500	00 Judson mill village Lot 80, Dixie St. Sec. 4.
19223 " 29 1952	"	"	"	"	Ardelphis Rice	538	517	900	00 Lot Calvary St. Paramount Park.
19222 " 29 1952	"	"	"	"	L. E. Garrison	538	520	6,000	00 Lot 183 Mayo Dr.
19132 " 29 1952	"	"	"	"	Richard L. Deland (formerly Mary E. Garner)	538	419	6,000	00 Lot Stone Ave.
19281 " 30 1952	"	"	"	"	Mary E. Garner Harris	538	540	3,200	00 Lot 20 Washington Ave.

INDIRECT or MORTGAGEE Index to Real Estate Mortgages — Greenville County, S. C.

Cott Family Name Index No. 1-S

To locate names, open at SURNAME INITIAL TAB and refer to Buff Sub-Index sheet for page reference.

Made by The Cott Index Company, Columbus, Ohio
Sold by Walker, Evans & Cogswell Co., Charleston, S. C.

1
(6M)

FILE NUMBER. DATE OF RECORD	MORTGAGEES FAMILY NAMES	GIVEN NAMES ABCDEFGH	GIVEN NAMES IJKLMNO	GIVEN NAMES PQRSTUVWXYZ	MORTGAGORS	BOOK	PAGE	Amount	BRIEF DESCRIPTION, LOCATION, ETC. (Not Warranted)
19265 Aug. 30, 1952	Fidelity	Federal S. & L. Assn.			R. H. Manley	538	543	1500	Part Lot 23 Hampton St
19365 Sep. 2, 1952	"	"	"	"	James J. Sims, Jr. et al	539	5	8050	Lot 4, Basson Dr. Rutherford Park.
19401 " 2, 1952	"	"	"	"	Victor L. Williams	539	68	5000	Lot 46, Shelter Lane, Pettus ave. maps same same
19394 " 2, 1952	"	"	"	"	Sanford L. Brown	539	64	8000	Lot 64 + Part Lot 65 Suster Judson Mills Village.
19528 " 3-1952	"	"	"	"	James A. Duvall et al	539	134	3000	Lot 53, Seventh St. Bldg. 4 Hill.
19591 " 4-1952	"	"	"	"	Thomas L. Woodside	539	178	12,000	Lot 7, Aberdeen Drive, Park near City.
19609 " " 1952	"	"	"	"	John C. Nambright	539	171	10,150	Lot 18, Dannon Road
19620 " 5-1952	"	"	"	"	Osana Prystay	539	198	5000	Lot 7, Merlock Drive, City McDaniel, Heights
19646 " 5-1952	"	"	"	"	J. H. Friedman	539	201	8000	Part Lots 9 & 10 Ben St.
19619 " 5-1952	"	"	"	"	Elizabeth U. Dykes et al	539	204	5000	2 Tracts Gravel Sp. Rd. Ridgmont Dr. Vista Hills?
19708 " 5-1952	"	"	"	"	Lawton E. Kizer, Jr.	539	207	9000	Part Lot 1 + Part of an abandoned
19709 " 5-1952	"	"	"	"	Edna L. Hood	539	223	6500	Lot Old Laurens Road Meyers Court City.
19712 " 5-1952	"	"	"	"	Lawrence Reid, et al	539	226	6000	Lot 2, cov. Thebita Rd. + 2, Sunset Hill.
19707 " 5-15525	"	"	"	"	Harold R. Heard	539	229	6900	Lot 18 Meyers Drive, Plat Grille Sp.
19707 " 5-1952	"	"	"	"	Herbert Syracuse et al	539	232	3000	Lots 59, 61 + 63, Bishop St. Club Estates City.
19820 " 8-1952	"	"	"	"	James H. Robinson	539	318	7500	Lot 47 Sylvan Dr. Country

INDIRECT or MORTGAGEE Index to Real Estate Mortgages — Greenville County, S. C.

(67)

REG. U. S. PAT. OFFICE *Chas. M. Cott* County Indexes Since 1888 An Identifying Trade Mark

To locate names, open at SURNAME INITIAL TAB and refer to Buff Sub-Index sheet for page reference.

Cott Family Name Index No. 1-S

FILE NUMBER	MORTGAGEES	GIVEN NAMES	GIVEN NAMES	GIVEN NAMES	MORTGAGORS	BOOK	PAGE	Amount	BRIEF DESCRIPTION, LOCATION, ETC.
DATE OF RECORD	FAMILY NAMES	ABCDEFGH	IJKLMNO	PQRSTUVWXYZ					(Not Warranted)
19786 Sep 8-1952	Fidelity	Federal	S + L	Asin.	Beonar Hester	539	321	2500 ⁰⁰	Killie ave. Part Lot 29 Bls. B
19787 " 8-1952	"	"	"	"	J. L. Gastley	539	324	4500 ⁰⁰	ave. East Highlands Est. Lot 4 Blk. J. Bls. 5, bardin
19815 " 8-1952	"	"	"	"	Aline O. Cannon	539	327	15,000 ⁰⁰	Timber Lane, Hollywell. Lot 1 cov. State Park Rd. +
19788 " 8-1952	"	"	"	"	Vera J. Laskaly	539	330	3200 ⁰⁰	Augusta ave., Pantt sp. Lot 27 Henderson ave.
19841 " 8-1952	"	"	"	"	Joe Frank Ostler	539	339	7650 ⁰⁰	St. City Part Lots 3, 4 + 5 Douthit
19929 " 9-1952	"	"	"	"	William E. Thompson ^{real}	539	367	1200 ⁰⁰	Lot 7 Reeves Road.
19893 " 9-1952	"	"	"	"	Robert B. Landers	539	370	7500 ⁰⁰	Lot Beist ave. City
19968 " 9-1952	"	"	"	"	A. L. Thompson	539	379	10,400 ⁰⁰	"Northwood", City. 8 Lot 11 Gallivan ave.
19967 " 9-1952	"	"	"	"	Millie L. Thompson	539	382	3000 ⁰⁰	Lot 20 Laurens Rd. Road, Bates sp.
19996 " 9-1952	"	"	"	"	Kenneth A. Henson ^{real}	539	402	4500 ⁰⁰	45 acres, Pishaw. Marietta
20031 " 10-1952	"	"	"	"	Hilton B. Evans	539	421	7400 ⁰⁰	Lot 24 Duplesson ave. "Northwood" City.
20095 " 11-1952	"	"	"	"	James O. Leasey	539	465	12,100 ⁰⁰	Lot 23 Hindin Dr.
20096 " 11-1952	"	"	"	"	Thomas H. Grant	539	461	6800 ⁰⁰	Old Spartanburg Rd. Lots 3, 4, 5 + Part Lots 6 + 7
20097 " 11-1952	"	"	"	"	Charles S. Chandler	539	457	6450 ⁰⁰	Lot 3 Parkwood ave. City
20163 " 11-1952	"	"	"	"	Andres C. Patterson	539	503	10,000 ⁰⁰	parts sold off. West Burnsville Rd. less
20131 " 11-1952	"	"	"	"	Mary L. Mauldin	539	507	9000 ⁰⁰	Acta Vista, City. Lot 47 Afton ave.

INDIRECT or MORTGAGEE Index to Real Estate Mortgages — Greenville County, S. C.

Cott Family Name Index No. 1-S

To locate names, open at SURNAME INITIAL TAB and refer to Buff Sub-Index sheet for page reference.

Made by The Cott Index Company, Columbus, Ohio
Sold by Walker, Evans & Cogswell Co., Charleston, S. C.

(60)

FILE NUMBER DATE OF RECORD	MORTGAGEES FAMILY NAMES	GIVEN NAMES ABCDEFGH	GIVEN NAMES IJKLMNO	GIVEN NAMES PQRSTUVWXYZ	MORTGAGORS	BOOK	PAGE	Amount	BRIEF DESCRIPTION, LOCATION, ETC. (Not Warranted)
20091 Sep 11-1952	Fidelity	Federal	S. & L.	Asin	Fred B. Rich	539	510	3500	8 acres behind Lane Rd.
20090 " 11-1952	"	"	"	"	E. J. Lee	539	513	2000	Part tract 11, Murrell & Co. Lenoxtone area
20092 " 11-1952	"	"	"	"	S. L. Robertson	539	499	8500	Lot 11 Blk. 2, Bentwood
20234 " 12-1952	"	"	"	"	Charles E. Robinson, et al	539	534	8500	Lenoxstone area Lot 6, Sec. 6, Broughton Dr.
20243 " 12-1952	"	"	"	"	Bessie H. Brown	539	537	1800	Lot Chapman Rd.
20209 " 12-1952	"	"	"	"	Hillie J. Kimbell	539	540	2500	Ground Prop. + Southern Railway Lot cor. American Ligon Ave.
20208 " 12-1952	"	"	"	"	Ana Lane Gibson	539	543	8500	Lots 10 + 11 Carmel St. City
20207 " 12-1952	"	"	"	"	J. H. Denton, et al	539	546	4500	Part Lot 1 View Point Dr. Orchard Park
20283 " 12-1952	"	"	"	"	John W. Harrison, et al	540	37	6000	Lot 10 James Drive
20350 " 13-1952	"	"	"	"	Roy R. Turner	540	49	7000	Drive, Mountain View Acres, Part Lot 15, Woodland
20308 " 13-1952	"	"	"	"	Lee G. Williamson	540	78	3375	Lot 20, East North St. City
20307 " 13-1952	"	"	"	"	J. B. Davis	540	81	1800	1 acre, Chick Spgs. 3d Gardel Ave.
20351 " 13-1952	"	"	"	"	W. R. Shivers	540	84	4500	Lot 6 Cor. Lower St. +
20347 " 13-1952	"	"	"	"	Lloyd Gilstrap, et al	540	87	13,000	Lot Riverside Drive Rd. Chick Spgs. 3d
20305 " 13-1952	"	"	"	"	J. Willard Vaughn	540	90	2500	21.77 acres, Buckhorn St. Victor Monaghan Mills
20288 " 13-1952	"	"	"	"	Clyde Dill, et al	540	93	7750	Lot 50, Cor. Smythe + Ravenel

INDIRECT or MORTGAGEE Index to Real Estate Mortgages — Greenville County, S. C.

(6P)

REG. U. S. PAT. OFFICE *Chas. McCall* County Indexes Since 1888
An Identifying Trade Mark

To locate names, open at SURNAME INITIAL TAB and refer to Buff Sub-Index sheet for page reference.

Cott Family Name Index No. 1-S

FILE NUMBER DATE OF RECORD	MORTGAGEES FAMILY NAMES	GIVEN NAMES ABCDEFGH	GIVEN NAMES IJKLMNO	GIVEN NAMES PQRSTUVWXYZ	MORTGAGORS	BOOK	PAGE	Amount	BRIEF DESCRIPTION, LOCATION, ETC. (Not Warranted)
20422 Sept. 15-1952	Fidelity	Fed. S. & L. Assn.			Arthur L. Jay	540	105	10,200 ⁰⁰	Lot 11 Keith Drive, Butler near City, ^{2nd}
20407 " " 1952	"	"	"	"	Lake W. Woods, et al	540	109	8000 ⁰⁰	Lots 3 & 4, Blue Ridge Drive, near Johnson Mills.
20384 " 15-1952	"	"	"	"	Assembly of God Church	540	123	9900 ⁰⁰	Lots 6, 8 & 10, Honour St.
20372 " 15-1952	"	"	"	"	Roy K. Bidwell, et al	540	126	2600 ⁰⁰	Poor House Rd. Paris Mt. ^{2nd} Tract Cor. Parker Rd & Old
20425 " 15-1952	"	"	"	"	Perry L. Bruce	540	143	8250 ⁰⁰	Lots 6 & 34, Mammie K. Hunt Est. ^{2nd} 1 acre, near Hwy 276, Bates ^{2nd}
20534 " 16-1952	"	"	"	"	Construction Co., Inc. J. Louis Howard	540	211	6500 ⁰⁰	University Circle Lot 20 Blythewood Dr. & Orderest Park.
20673 " 17-1952	"	"	"	"	John D. Park, Jr.	540	319	8,000 ⁰⁰	Lot 20, James Drive, City.
20674 " 17-1952	"	"	"	"	Harry C. Hammond	540	237	9500 ⁰⁰	Lot 115 - Stephens Lane, City.
20671 " 17-1952	"	"	"	"	Walter S. Swain, Jr., et al	540	277	7650 ⁰⁰	Lot 56. Alpine Way City. Woodland Hills.
20670 " 17-1952	"	"	"	"	Arthur Henry Brewer	540	280	9,000 ⁰⁰	Lot 44. Woodland Lane, 31 of an acre White Horse Rd.
20672 " 17-1952	"	"	"	"	Salem Methodist Church, Inc.	540	283	11,000 ⁰⁰	5 acres less. 56 of an acre, also, Orderest Park.
20776 " 18-1952	"	"	"	"	E. R. Griffin, et al	540	316	6500 ⁰⁰	Lots 26 & 27 James Drive near city.
20817 " 18-1952	"	"	"	"	Mary Lee Plummer	540	377	3,500 ⁰⁰	Lot 6, Anderson Road, Ivilles ^{2nd}
20823 " 19-1952	"	"	"	"	Billy L. Holliday	540	389	8000 ⁰⁰	Lot 34 Paris Mt. ave. Ivilles ^{2nd}
20825 " 19-1952	"	"	"	"	G. D. Eberhardt	540	405	5000 ⁰⁰	Part Lots 13 & 14 Dargan
See next page									

INDIRECT or MORTGAGEE Index to Real Estate Mortgages — Greenville County, S. C.

Cott Family Name Index No. 1-S

To locate names, open at SURNAME INITIAL TAB and refer to Buff Sub-Index sheet for page reference.

Made by The Cott Index Company, Columbus, Ohio
Sold by Walker, Evans & Cogswell Co., Charleston, S. C.

(69)

FILE NUMBER	MORTGAGEE'S FAMILY NAMES	GIVEN NAMES ABCDEFGH	GIVEN NAMES IJKLMNO	GIVEN NAMES PQRSTUWXYZ	MORTGAGORS	BOOK	PAGE	Amount	BRIEF DESCRIPTION, LOCATION, ETC. (Not Warranted)
DATE OF RECORD									
20824 Sep 19 1952	Fidelity	Federal	A. + L. Esim		Mrs Sylvia B. Cobb	540	408	1900	Statts are city Lot 6 + Part Lot 5, Blk. N ^o 7
20837 " 19 1952	"	"	"	"	Helen L. Case, et al	540	411	6000	Lot near Grove Lane, Hunt Shawwood Forest
20837 " 19 1952	"	"	"	"	Ben J. Hood	540	414	4000	Lot 28, LeGrand Blvd. et al
20909 " 20 1952	"	"	"	"	William A. Hewitt	540	439	13,200	Leisure Park Lot 6 East North St. East
20934 " 20 1952	"	"	"	"	Raymond Foster	540	442	8800	27+28 White Horse at Camille Park et al
20960 " 20 1952	"	"	"	"	Malcolm Halber, et al	540	445	3500	28 acre White Horse at et al
20960 " 20 1952	"	"	"	"	Mary D. Humphries	540	448	2100	1/2 acre Grove sp. are. Sage Semi Heights
21017 " 22 1952	"	"	"	"	George F. Brock, et al	540	497	4800	Lot 65, Senator Pettus city
20966 " 22 1952	"	"	"	"	Travis J. Cash, Jr	540	501	8000	Lot 76, Meridian are. new et al
21059 " 22 1952	"	"	"	"	Henry Grady Owens, et al	541	13	6250	Lot Colarendon are. Greenville et al
21016 " 22 1952	"	"	"	"	Jewell L. Miller	541	10	5500	Ridge St near city Lot 33 cor. Watson Rd. + et al
21093 " 23 1952	"	"	"	"	John H. McWhite	541	35	7450	Heights. Quantt sp. Lot 9 Linda are. Quantt et al
21205 " 24 1952	"	"	"	"	James L. Batson, et al	541	121	3700	Caroline Quantt, Butler sp Lot 10, Blk. E, Monte Vista are et al
21233 " 24 1952	"	"	"	"	Clyde Dill, Jr	541	124	4500	near city Lot 3, Brushy level Rd. et al
21238 " 24 1952	"	"	"	"	Stephen D. Mitchell	541	127	1500	Lot 21, Sursee St. et al
21385 " 25 1952	"	"	"	"	Kermit M. Watson	541	131	12,600	Arundell St. northgate Lot 13 + Part Lot 14, Blk. 2. et al

INDIRECT or MORTGAGEE Index to Real Estate Mortgages — Greenville County, S. C.

1
(6 of)

REG. U. S. PAT. OFFICE *Chas. McCall* County Indexes Since 1888 An Identifying Trade Mark

To locate names, open at SURNAME INITIAL TAB and refer to Buff Sub-Index sheet for page reference.

Cott Family Name Index No. 1-S

FILE NUMBER DATE OF RECORD	MORTGAGEES FAMILY NAMES	GIVEN NAMES ABCDEFGH	GIVEN NAMES IJKLMNO	GIVEN NAMES PQRSTUVWXYZ	MORTGAGORS	BOOK	PAGE	Amount	BRIEF DESCRIPTION, LOCATION, ETC. (Not Warranted)
21297 Sep 25-1952	Fidelity	Federal	S. + L. Amin		E. P. Bastler, etal	541	143	3,500 ⁰⁰	3.56 acres, Paris mt. Sp., are. College Heights.
21386 " 25-1952	"	"	"	"	Jno. C. Fonville	541	146	6,000 ⁰⁰	Lots 12.5 + 12.6 Shorthrop
21393 " 26-1952	"	"	"	"	Ernest L. Rawlins, jr.	541	195	11,600 ⁰⁰	Lot 46, Menn St. City.
21418 " 26-1952	"	"	"	"	J. H. Pitts	541	216	5,000 ⁰⁰	Sunon Mills Lot 117, Sec 3 Hall St.
21515 " -27-1952	"	"	"	"	John H. Pepper	541	235	5,600 ⁰⁰	Aberdeen Highlands. Lot 24 - Melville Ave
21522 " -27-1952	"	"	"	"	Virgil P. Reid, etal	541	239	7,500 ⁰⁰	Holmes. Acreg. Lot 19 - Mayfair Lane
21524 " -27-1952	"	"	"	"	William E. Byers, etal	541	246	6,000 ⁰⁰	Draynham St Augusta Knoll. Lot 19 + Eastern 1/2 Lot 20,
21497 " -27-1952	"	"	"	"	George Henry Lester, etal	541	249	1,000 ⁰⁰	0.73 Acres, Paris mt. Sp. Annex.
21557 Sep 29-1952	"	"	"	"	Jack Richardson	541	259	1,000 ⁰⁰	Lot 1, Fourth St. City View, Picknick Heights.
21609 " -29-1952	"	"	"	"	James I. Etridge	541	311	9,500 ⁰⁰	Lot 16 - Waters Ave, Sty. Near City.
21630 " -29-1952	"	"	"	"	Grace Anderson Chase	541	321	4,300 ⁰⁰	Lot 1, Cor. Otis + Labson,
21480 " 26-1952	"	"	"	"	Joy D. McKinney	541	228		Extension Agreement.
21649 " -30-1952	"	"	"	"	Robert W. Withers	541	352	10,000 ⁰⁰	Ave. City Lot 5 - Blk D - West Prentiss, near City.
21789 Oct. 1-1952	"	"	"	"	Fred W. Jones	541	395	6,000 ⁰⁰	1/2 Acre, Rocky Slope Road.
21764 " 1-1952	"	"	"	"	Colifford J. Bridwell	541	398	4,000 ⁰⁰	Lot 59, Anderson Road.
21765 " 1-1952	"	"	"	"	Blanche V. Wyatt	541	401	7,900 ⁰⁰	Vista St., City. Lot 20, Blk. B. Buena

INDIRECT or MORTGAGEE Index to Real Estate Mortgages — Greenville County, S. C.

Cott Family Name Index No. 1-S

To locate names, open at SURNAME INITIAL TAB and refer to Buff Sub-Index sheet for page reference.

Made by The Cott Index Company, Columbus, Ohio
Sold by Walker, Evans & Cogswell Co., Charleston, S. C.

(68)

FILE NUMBER	MORTGAGEES FAMILY NAMES	GIVEN NAMES ABCDEFGHIJ	GIVEN NAMES KLMNO	GIVEN NAMES PQRSTUVWXYZ	MORTGAGORS	BOOK	PAGE	Amount	BRIEF DESCRIPTION, LOCATION, ETC. (Not Warranted)
21766 Oct. 1-1952	Fidelity	Federal	S. & L.	Ass'n.	J. A. Rackley	541	404	2700	Annex Lot 8, Wood St. City View, North Park.
21813 " 1-1952	"	"	"	"	Hattie D. Harmon	541	407	6800	Lot 24, Mountain View Ave. Ave. Hillside Terrace.
21768 " 1-1952	"	"	"	"	Richard E. Donner	541	363	7500	Lot 30 + Part Lot 32, Allata
21812 " 1-1952	"	"	"	"	Edward H. Hembree	541	367	7400	Lot 24 + Part Lot 23, Potomac Ave. (formerly Massie St.) + Monteith Circle, Monteith Heights.
21887 " 2-1952	"	"	"	"	W. H. Johnson, et al.	541	449	10,000	Croftstone Acres. Lot 16, Sec. 7, Summit Drive, Northside Gardens.
21896 " 2-1952	"	"	"	"	C. E. Robinson Jr. et al.	541	429	10,000	Lot 28, Lullwater Road, East. Knilla Sp.
21886 " 2-1952	"	"	"	"	W. A. Glander	541	452	2200	Lot 5, Blk. A. Hampton Ave. St. Victor-Monaghan Mills.
21923 Oct. 3-1952	"	"	"	"	Mary S. Martin	541	455	5800	Lot 55, Car. Smythe + Peace Ave. Knilla Sp.
21989 " 3-1952	"	"	"	"	Perry D. Lups, et al.	541	501	9,000	Lot 18 - Blk. O. Arthur, Marsailles Ave. City
21988 " 3-1952	"	"	"	"	St. Paul Baptist Church	541	504	1,000	Lot Car. Parker St. + Northside Gardens.
21922 " 3-1952	"	"	"	"	William A. Vaughn	541	507	5,000	Lot 72, Batesmen Drive + Glenwood Acres. Butler Sp.
21921 " 3-1952	"	"	"	"	J. W. Cannon, et al.	541	510	6600	Lot 6 - Elmira St., 3 - City
22066 Oct. 4-1952	"	"	"	"	Genevieve D. Coyle	542	16	1700	Lot Mulberry St. Ward, Estate, Bates Sp.
22121 " 6-1952	"	"	"	"	Frank L. Hogan	542	37	8700	Lots 7 + 8 - Lindal Road, Estate, Bates Sp.
22169 " 6-1952	"	"	"	"	Arthur Lyday, et al.	542	63	3700	Lot 27, Nannie K. Hand,

INDIRECT or MORTGAGEE Index to Real Estate Mortgages — Greenville County, S. C.

(67)

REG. U. S. PAT. OFFICE *Chas. McCott* County Indexes Since 1888 An Identifying Trade Mark

To locate names, open at SURNAME INITIAL TAB and refer to Buff Sub-Index sheet for page reference.

Cott Family Name Index No. 1-S

FILE NUMBER DATE OF RECORD	MORTGAGEES FAMILY NAMES	GIVEN NAMES ABCDEFGH	GIVEN NAMES IJKLMNO	GIVEN NAMES PQRSTUVWXYZ	MORTGAGORS	BOOK	PAGE	Amount	BRIEF DESCRIPTION, LOCATION, ETC. (Not Warranted)
22184 Oct 7-1952	Fidelity	Federal	S + L	Ass'n.	S. J. Morgan	542	83	6311	00 Pinehurst, Chick Spg. Sp. Lots 2+3. Blk B, Lee Road,
22187 "- 7-1952	"	"	"	"	M. D. Harman, et al	542	87	7800	00 City-also personal Prop. Lot 9 - Perry Road, near
22213 "- 7-1952	"	"	"	"	Satirous G. Borlumber	542	91	8,000	00 Craft St. City Eastern 1/2 Lot 24, Sec. B,
22185 "- 7-1952	"	"	"	"	William M. Tiller	542	108	2,000	00 North Hills Lot 63. Bennett St,
22186 "- 7-1952	"	"	"	"	W. L. Hester	542	111	7,000	00 Augusta Circle, G'nille Sp. Lot 95 West Jarvis Rd,
22212 "- 7-1952	"	"	"	"	George P. Thielke, et al	542	114	3,800	00 Fair Ests. Paris mt. Sp. Part Lot 25. Putman Rd,
22231 "- 7-1952	"	"	"	"	Willie Chandler Caldwell	542	117	6,900	00 Sans Souci Heights Lot 155. Lenore Ave,
22299 "- 7-1952	"	"	"	"	Minus Parks	542	148	1,500	00 Lot 36. Poplar St. G'nille Sp. Ave. Park-Place
22298 "- 7-1952	"	"	"	"	John H. Bentley	542	151	1,600	00 Part Lot 4, Blk K. Third, Augusta Rd. Hills, City
22309 "- 8-1952	"	"	"	"	Wilford L. Baxter, et al	542	195	5,800	00 Lot 35, Cammer Ave., North Meadow Heights
22379 "- 8-1952	"	"	"	"	Earle M. Lineberger, et al	542	198	8,000	00 Lot 7. Green Meadow Lane, G'nille Sp.
22378 "- 8-1952	"	"	"	"	Winfred W. Granley	542	201	8,600	00 Lot 409. Berkeley Ave, St. M ^c Daniel Heights
22372 "- 8-1952	"	"	"	"	Marvin D. Westmaceland	542	211	14,500	00 Lot 47 + 1/2 Lot 48 Cleveland, Carmel St + Cerinne Dr. Uni. Hgts.
22432 Oct 9-1952	"	"	"	"	H. E. Hembree	542	246	20,000	00 Lot 60, Blk I. + Lot 74 Blk D,
22396 "- 9-1952	"	"	"	"	Robert L. Morrow, Jr., et al	542	251	5,000	00 Lot 48, Wren St., City Dellwood Drive, City
22454 "- 9-1952	"	"	"	"	C. Otto White, Jr	542	259	5,500	00 Lot 120 - Cor. Halma +

INDIRECT or MORTGAGEE Index to Real Estate Mortgages — Greenville County, S. C.

Cott Family Name Index No. 1-S

To locate names, open at SURNAME INITIAL TAB and refer to Buff Sub-Index sheet for page reference.

Made by The Cott Index Company, Columbus, Ohio
Sold by Walker, Evans & Cogswell Co., Charleston, S. C.

1
(62)

FILE NUMBER	MORTGAGEES	GIVEN NAMES	GIVEN NAMES	GIVEN NAMES	MORTGAGORS	BOOK	PAGE	Amount	BRIEF DESCRIPTION, LOCATION, ETC.
DATE OF RECORD	FAMILY NAMES	ABCDEFGHIJ	IJKLMNO	PQRSTUVWXYZ					(Not Warranted)
22451	Fidelity	Federal	B + L	Ass'n	J. W. Hendrix	542	262	2800	10 St. City View
Oct 9-1952								Lot 42, Blk B. Henderson	
22511	"	"	"	"	"	"	"	500 (Kilfillin) Rd. Vista Hills	
11-10-1952	"	"	"	"	Mrs. Pauline Burns Shrontz	542	298	5200	Lot 51. Cor. Kent Lane & Country City
22510	"	"	"	"	"	"	"	"	"
11-10-1952	"	"	"	"	J. Alvin Gilreath	542	301	12,000	Lot 6 - Woodland Way
22468	"	"	"	"	Co, Inc	"	"	"	Drive - University Circle
11-10-1952	"	"	"	"	J. Louis Coward Const.	542	304	6000	Lot 16 + part Lot 17 - Blythewood Hills
22522	"	"	"	"	"	"	"	"	"
11-10-1952	"	"	"	"	J. J. Orr, et al	542	307	7500	Part Lot 46 - Woodland
22520	"	"	"	"	"	"	"	"	Congaree Rd. Butler Sp.
11-10-1952	"	"	"	"	J. R. Bellotte et al	542	323	8000	Part Tract 1 - 9.07-acres
22551	"	"	"	"	et al	"	"	"	6, city
11-1952	"	"	"	"	Elizabeth B. Edwards	542	350	4000	Lot University Ridge Hard
22553	"	"	"	"	"	"	"	"	"
11-1952	"	"	"	"	Edgar S. Couch, Jr.	542	329	7000	Lot 3 Ashley St. Butler Sp.
22610	"	"	"	"	"	"	"	"	Super Home Sites
11-1952	"	"	"	"	William C. Faulkner	542	361	7000	Lot 155 Broad Vista Blvd
22611	"	"	"	"	et al	"	"	"	Rd. City View Annex
11-1952	"	"	"	"	Lloyd R. Kimbrough	542	380	3000	Lot 1194 Part Lot 120 Marion
22645	"	"	"	"	"	"	"	"	Willie Sp.
13-1952	"	"	"	"	Harold Waldrep	542	392	3500	Lots 6 & 7, Florida Ave
22644	"	"	"	"	et al	"	"	"	St. City View
13-1952	"	"	"	"	Lloyd A. Fields	542	395	1600	Lot 57 Blk. A, Henderson
22753	"	"	"	"	"	"	"	"	Louisiana Estates
14-1952	"	"	"	"	Mark Britten, et al	542	467	5500	Lot 26, Courtney Circle
22821	"	"	"	"	"	"	"	"	Drive + Alwell Ave. Smith Sp.
14-1952	"	"	"	"	James Leighton Brown	542	487	19,000	Lot 20, Sec. 5, Cor. Brentwood
22752	"	"	"	"	"	"	"	"	"
14-1952	"	"	"	"	Jack J. Baller	542	470	9000	Lots 14 & 15 Beason St
22754	"	"	"	"	"	"	"	"	"
14-1952	"	"	"	"	Murray Lee Williams	542	464	1750	Lot White Horse Rd. Gentry

INDIRECT or MORTGAGEE Index to Real Estate Mortgages — Greenville County, S. C.

1
(67)

REG. U. S. PAT. OFFICE *Chas. McCall* County Indexes Since 1888 An Identifying Trade Mark

To locate names, open at SURNAME INITIAL TAB and refer to Buff Sub-Index sheet for page reference.

Cott Family Name Index No. 1-S

FILE NUMBER	MORTGAGEES	GIVEN NAMES	GIVEN NAMES	GIVEN NAMES	MORTGAGORS	BOOK	PAGE	Amount	BRIEF DESCRIPTION, LOCATION, ETC.
DATE OF RECORD	FAMILY NAMES	ABCDEFGH	IJKLMNO	PQRSTUVWXYZ					(Not Warranted)
22830 Oct 14, 1952	Fidelity	Federal S + L	Assn		Harry B. Graham	542	505	8000	Lot 7 Overbrook Road, Brookway Dr. Grove Park.
22844 15, 1952	"	"	"	"	Mrs. Mattie S. Mull	542	521	4500	Lots 21, 22, + 1/2, Lot 23, Blk. E,
22843 15, 1952	"	"	"	"	Carlos Alvin Pearson	542	524	3000	Lot 43, Grand Ave. - new city circle, near city.
22941 15, 1952	"	"	"	"	Marcy R. Miller, jr.	542	539	12,000	Part Lot 14, Hillendale Rutherford Park.
22956 15, 1952	"	"	"	"	Victor L. Williams, et al	543	5	8400	Lot 46, Helter Lane, James area, city?
23068 17, 1952	"	"	"	"	Robert M. Nelson	543	73	8150	Lot 29, Mayfair Lane, Exford St + Lavinia ave. - city.
23106 17, 1952	"	"	"	"	Miss Curtis Goodwin <i>et al</i>	543	103	6000	Lot 4 + a triangular lot cor, Stu?
23108 17, 1952	"	"	"	"	J. J. Gason	543	106	4500	3.79 acres, White Circle which app. sp.
23107 17, 1952	"	"	"	"	Lloyd Dill, jr.	543	109	5000	Lot 4 Brushy Creek Rd. Arquata Heights.
23137 18, 1952	"	"	"	"	H. L. Ingram	543	121	8000	Lot 12, Shaverly Court, Stu?
23135 18, 1952	"	"	"	"	R. J. Dempsey	543	131	3000	Lot 2, cor. North + Palmetto, Paramount Park.
23149 18, 1952	"	"	"	"	Joe J. Jaross <i>et al</i>	543	134	6000	Lot 135, brushy circle ave. Eastover.
23136 18, 1952	"	"	"	"	Mary Ellen McCurry, <i>et al</i>	543	137	3000	Part Lots 12 + 13, Beechwood, Fresh meadow Farms Grove sp.
23283 20, 1952	"	"	"	"	H. L. Freeman	543	191	4000	Lot 38, High Valley Blvd.
23230 20, 1952	"	"	"	"	Mrs. Eula Balen, <i>et al</i>	543	194	5000	Lot Southite St. city Grille sp.
23229 20, 1952	"	"	"	"	A. N. Sizemore, <i>et al</i>	543	197	1700	Lot 1, Old Anderson Rd.

INDIRECT or MORTGAGEE Index to Real Estate Mortgages — Greenville County, S. C.

Cott Family Name Index No. 1-S

To locate names, open at SURNAME INITIAL TAB and refer to Buff Sub-Index sheet for page reference.

Made by The Cott Index Company, Columbus, Ohio
Sold by Walker, Evans & Cogswell Co., Charleston, S. C.

(65)

FILE NUMBER DATE OF RECORD	MORTGAGEES FAMILY NAMES	GIVEN NAMES ABCDEFGH	GIVEN NAMES IJKLMNO	GIVEN NAMES PQRSTUVWXYZ	MORTGAGORS	BOOK	PAGE	Amount	BRIEF DESCRIPTION, LOCATION, ETC. (Not Warranted)
23238 Oct 20 1952	Fidelity	Federal	B & L	Asin	Blyde Hardeman	543	203	7000	Sec. 5, East Highlands Est Lot 14, Blk. J, Carolina Ave, Gville Sp
23330 " 21 1952	"	"	"	"	Milford L. Bryce, et al	543	266	2500	Lots 4 & 5 West Welcome Rd View Ave, Gville Sp.
23415 " 22 1952	"	"	"	"	Harry L. Wiggins	543	285	12,000	Western part Lot 5, Mountain
23507 " 22 1952	"	"	"	"	Peter B. Terenzis, et al	543	321	13,000	Lot 34, Sharnes St Hoodside Mills.
23502 " 22 1952	"	"	"	"	William M. Gray	543	337	4200	Lot 64, Blk B, West 4th St, Butler Sp
23535 " 23 1952	"	"	"	"	Edwin M. Pampering	543	353	5000	Part Lot 9 Rocky Slope Rd
23579 " 23 1952	"	"	"	"	Fred R. Sykes	543	357	11,000	University Heights, City. Lot 121, Blk W, Buena Vista St.
23588 " 23 1952	"	"	"	"	Johnny Quinn	543	417	3500	Lot Earle Dr, City.
23525 " 23 1952	"	"	"	"	Mary L. Bruce	543	420	10,000	Lot 61 Leventer Lane, City Grant Sp
23526 " 23 1952	"	"	"	"	Clarence E. Sargent, et al	543	423	1739	Lots 2.1 & 2.2 Reeves Ave, near Gville.
23589 " 23 1952	"	"	"	"	J. L. Berry, et al	543	426	8000	Lots 3 & 4 State Hwy. 114 Willcrest Dr - City.
23598 " 24 1952	"	"	"	"	William B. Neill, jr.	543	431	8000	Lot 1, Keller Lane + West
23597 " 24 1952	"	"	"	"	Millie L. Nuchaly	543	435	58.50	Lot 2, Griffin Drive, City.
23596 " 24 1952	"	"	"	"	Longo S. Galloway, jr.	543	439	1600	Lot 3, Den Drive, City.
23676 " 24 1952	"	"	"	"	Ray B. Calhoun, et al	543	443	8500	Augusta Road Ranches, City Lot 4, Old Augusta Rd., Aries, Butler Sp.
23692 " 24 1952	"	"	"	"	Edward J. McCall	543	471	8500	Lot 7, Edmuna St, Glenwood

INDIRECT or MORTGAGEE Index to Real Estate Mortgages - Greenville County, S. C.

(67)

REG. U. S. PAT. OFFICE *Chas. McCott* County Indexes Since 1888 An Identifying Trade Mark

To locate names, open at SURNAME INITIAL TAB and refer to Buff Sub-Index sheet for page reference.

Cott Family Name Index No. 1-S

FILE NUMBER DATE OF RECORD	MORTGAGEES FAMILY NAMES	GIVEN NAMES ABCDEFGHIJ	GIVEN NAMES JKLMNO	GIVEN NAMES PQRSTUVWXYZ	MORTGAGORS	BOOK	PAGE	Amount	BRIEF DESCRIPTION, LOCATION, ETC. (Not Warranted)
23686 Oct. 24 1952	Fidelity	Federal	A. + L. Assn.		Harry H. Celyborne	543	475	8800	Seagraves Park. Lot 54, Harrington ave.
23697 " 24 1952	"	"	"	"	Kenneth H. Bagwell	543	485	7000	Lot 70, E. Decatur St.
23726 " 25-1952	"	"	"	"	N. L. Bates	543	489	5000	Part Lot 58 East Decatur St. Hundred Rd. Oaklawn Sp.
23746 " 25-1952	"	"	"	"	Albert R. Jilottson, et al	543	492	5000	61.15 acres Fork Shoals - Old Lairde, Kville Sp.
23746 " 25-1952	"	"	"	"	Alonzo M. Gerrald	543	498	13,500	2.5 acres Hillendale Fair Heights - Butler Sp.
23746 " 25-1952	"	"	"	"	Shad Ballew	543	495	4000	Lot 4 Blk. N. Brookdale ave.
23746 " 25-1952	"	"	"	"	Marcus E. Roberts	543	501	3000	Judson mill village. Lot 43 Blk. 6 Third St.
23870 " 27-1952	"	"	"	"	H. Baxter Carpenter	544	49	10,000	Vista ave. Kville Sp. Part Lots 12 + 14 Mount ave. Pleasant Valley.
23908 " 28-1952	"	"	"	"	George R. Mabry	544	65	7800	Part Lots 197 + 198, Paterson ave. Kville Sp.
23907 " 28-1952	"	"	"	"	Estelle C. Sterling	544	97	8500	Lot 21 cor. Jones + Metts proposed St.
24010 " 29-1952	"	"	"	"	John A. Everhart, et al	544	129	5200	Lot cor. Metts St. + a
24009 " 29-1952	"	"	"	"	G. J. Scarn	544	140	10,500	Lot 25, Lanneau Dr. Kville mt. Sp.
24079 " 29-1952	"	"	"	"	Lawrence B. Garrison, Jr.	544	177	6300	Lot 94, Lindal Rd. Paris
23995 " 29-1952	"	"	"	"	Willard B. Mills	544	119	12,900	Forest Heights. Lot 9, Long View Terrace
24072 " 29-1952	"	"	"	"	Constantinos Gergiadis	544	187	5500	Kanatonk. Lot 2, Blk. 3, Curston St.
24073 " 29-1952	"	"	"	"	G. Alvin Robinson, et al	544	203	8000	Lot 11, Crescent Ridge Dr.

INDIRECT or MORTGAGEE Index to Real Estate Mortgages — Greenville County, S. C.

Cott Family Name Index No. 1-S

To locate names, open at SURNAME INITIAL TAB and refer to Buff Sub-Index sheet for page reference.

Made by The Cott Index Company, Columbus, Ohio
Sold by Walker, Evans & Cogswell Co., Charleston, S. C.

(67)

FILE NUMBER DATE OF RECORD	MORTGAGEES FAMILY NAMES	GIVEN NAMES ABCDEFGH	GIVEN NAMES IJKLMNO	GIVEN NAMES PQRSTUWXYZ	MORTGAGORS	BOOK	PAGE	Amount	BRIEF DESCRIPTION, LOCATION, ETC. (Not Warranted)
24260 Oct. 31, 1952	Fidelity	Federal	S. & L. Assoc.		Charles J. Roberts	544	269	10,000	Pub. Ad. Lot 5, Halliwell St. north
24261 " 31, 1952	"	"	"	"	James P. Whitlock	544	290	6800	Lot 2 Balsam Road. Noise Ad. North Sp.
24258 " 31, 1952	"	"	"	"	John Wines Quinn, et al.	544	272	7500	Lot 23 (Part tract 2) White
24259 " 31, 1952	"	"	"	"	John J. Douglas, et al.	544	266	10,000	Lot 5 Lawrence St. Extra King St. near city
24330 Nov. 1, 1952	"	"	"	"	Ruby Van Hollen Hill	544	368	2500	Lot 14, cor. Rogers ave. + Forest Heights, city
24383 " 3, 1952	"	"	"	"	Maridel M. Strickland, et al.	544	416	16,000	Lot 34 Longview Terrace Rutherford Rd. white Oak Sub.
24433 " 3, 1952	"	"	"	"	Thomas Earle Phillips	544	423	10,400	Lot 2 Old Camp Rd. or Sec. 4, Judson miller village
24427 " 3, 1952	"	"	"	"	Edward W. Smith	544	427	3400	Lot 11 cor. 8th St. + Newline ave. Park
24515 " 4, 1952	"	"	"	"	Walter E. Irwin	544	457	7000	Lot 65 Mary St. Camilla Ad. North Sp.
24500 " 4, 1952	"	"	"	"	L. A. Bishop, et al.	544	498	5200	Lot Old Rutherford Vista Hills
24599 " 5, 1952	"	"	"	"	S. L. Robertson	544	547	9000	Part Lot 8 Ridgeway Dr.
24656 " 6, 1952	"	"	"	"	Stephen D. Mitchell	545	55	2500	Lots Springer St. + Judson St. Betsy Park mt. Sp.
24715 " 7, 1952	"	"	"	"	Roy L. Stansell	545	61	9000	Part Tracts 241, Prop. Anna m.
24697 " 7, 1952	"	"	"	"	Glady B. Edwards	545	85	4300	Lot 7 C, White Oak Dr. lot alley, lot
24813 " 8, 1952	"	"	"	"	Violet Harvey Lollis	545	146	1500	Lot cor. John St. + a 14 ft Heldam St. lot
24804 " 8, 1952	"	"	"	"	J. L. Bates	545	143	5100	Lot cor. East Mt. Bee ave. +

INDIRECT or MORTGAGEE Index to Real Estate Mortgages — Greenville County, S. C.

1
(63)

REG. U. S. PAT. OFFICE *Chas. McCall* County Indexes Since 1888
An Identifying Trade Mark

To locate names, open at SURNAME INITIAL TAB and refer to Buff Sub-Index sheet for page reference.

Cott Family Name Index No. 1-5

FILE NUMBER	MORTGAGEES	GIVEN NAMES	GIVEN NAMES	GIVEN NAMES	MORTGAGORS	BOOK	PAGE	Amount	BRIEF DESCRIPTION, LOCATION, ETC.
DATE OF RECORD	FAMILY NAMES	ABCDEFGH	IJKLMNO	PQRSTUVWXYZ					(Not Warranted)
24837 Nov. 8 1952	Fidelity	Federal	S. & L. Osan		James M. Vaughan	545	134	3,500	00 back acre, Chick Spgs. Jp. Lot 23 back acre + 30 ft. St.
24805 8-1952	"	"	"	"	Maxilee S. Keisler	545	140	2,600	00 Lot Slatter Road Bates Jp.
24806 8-1952	"	"	"	"	E. G. Washell, Jr. et al	545	137	7,000	00 Lot 147 Sellowood Dr. City.
24802 8-1952	"	"	"	"	Julius H. Cannon, Sr.	545	149	3,600	00 Lot car. Frank + Pinkney Leland and Forest Dogwood + Knollwood Lane,
24920 10-1952	"	"	"	"	Robert S. Meinke	545	153	12,950	00 Lot 181 + Part Lot 180 car. Holmes Acre, City.
24899 10-1952	"	"	"	"	Joel A. Parsons	545	157	10,600	00 Lot 35 Mallory St.
24864 10-1952	"	"	"	"	M. E. Shaw	545	193	2,000	00 Seagueno Park. Lot 8 East North St. Extra.
24916 10-1952	"	"	"	"	Blyde Dill, Jr.	545	196	5,000	00 Chick Spgs. Jp. Lot 5, Brushy Creek Rd.
24915 10-1952	"	"	"	"	Grace G. Huff	545	199	5,000	00 Lot Perry Ave. City.
24928 10-1952	"	"	"	"	G. G. Turner	545	202	3,100	00 Navy. Cabott Jp. Lots 38 + 39 Piedmont
24948 11-1952	"	"	"	"	J. H. Bestt	545	214	3,600	00 East King St. Anderson St. Highlands Lot 83 Somerset Ave. (formerly
24980 11-1952	"	"	"	"	Clarence E. Sargent, et al	545	217	3585	00 Ave. also Personal Prop. Lots 18, 19, 20, 21 + 22, Creeks
25035 12-1952	"	"	"	"	Faust Nicholson	545	260	5,500	00 Sherwood Forest, City. Lot 98 LeGrand Blvd.
25112 13-1952	"	"	"	"	Edward H. Evans	545	301	10,700	00 White Oak Subd. City. Lot 3 Rutherford Rd.
25090 13-1952	"	"	"	"	Henry H. Rice	545	305	9,600	00 Lot 7 Sellowood Dr. City
25111 13-1952	"	"	"	"	Lawrence Reid, et al	545	331	7,000	00 Haven Court. Lot 11, Heister Rd. map 2

INDIRECT or MORTGAGEE Index to Real Estate Mortgages — Greenville County, S. C.

Cott Family Name Index No. 1-S

To locate names, open at SURNAME INITIAL TAB and refer to Buff Sub-Index sheet for page reference.

Made by The Cott Index Company, Columbus, Ohio
Sold by Walker, Evans & Cogswell Co., Charleston, S. C.

(70)

FILE NUMBER	MORTGAGEES	GIVEN NAMES	GIVEN NAMES	GIVEN NAMES	MORTGAGORS	BOOK	PAGE	Amount	BRIEF DESCRIPTION, LOCATION, ETC.
DATE OF RECORD	FAMILY NAMES	ABCDEFGH	IJKLMNO	PQRSTUVWXYZ					(Not Warranted)
25110 Nov 13 1952	Fidelity	Federal	S + L	Asin	Nell M. Dowden	545	334	5000	North Sunset Hills Lot 56 Elizabeth St.
25196 " 13 1952	"	"	"	"	Lloyd Kilstrap, et al	545	371	13,500	Lot Riverside Dr. City
25228 " 14 1952	"	"	"	"	L. E. Robinson, Jr. et al	545	379	8000	Northside Gardens Lot 41 Sullwater Rd.
25241 " 14 1952	"	"	"	"	Herbert A. Moses	545	395	12,750	May Marshall Forest, City Lots 120, 121 + 122 Weather
25260 " 14 1952	"	"	"	"	Joe J. Melton	545	417	11,000	Mathews Prop. Lot 2, S. E. Hwy. 291
25239 " 14 1952	"	"	"	"	William E. Byers, et al	545	420	6000	St. Augusta Knoll Lot 21 + Part Lot 20 Mayham
25346 " 15 1952	"	"	"	"	L. E. Williams, Jr.	545	476	5800	Carver Prop. Paris Mt. Jc. May Part Lot 22, Harriet St.
25364 " 17 1952	"	"	"	"	Lawrence Lyle Engelbrecht	545	491	12,000	Part Lot 8 Summit Dr. Creek Dr.
25372 " 17 1952	"	"	"	"	Lauren E. Humphries	545	516	-	Strip or triangle Park Park Creek Dr. + Andy River
25371 " 17 1952	"	"	"	"	R. J. Larkin	545	519	-	Strip or triangle lying between
25445 " 17 1952	"	"	"	"	Lewis L. Allison	545	525	5700	Lot 4 Caldwell Ave. 17, Laurens Rd, Butler Jc.
25444 " 17 1952	"	"	"	"	L. H. Wright	545	538	4800	Lots 8, 9, 10, 11, 12, 13, 14, 15 + Part Lot "Riverside"
25560 " 18 1952	"	"	"	"	Edna Clements	546	49	2800	Lots 8 + 9 Bldg E, Palmetto Ave. Prop.
25572 " 19 1952	"	"	"	"	Clarence E. Eubanks et al	546	104	2000	Lot 1, Henry J. Covington Augusta Road, City
25615 " 19 1952	"	"	"	"	Annie Lou Valentine, Daniel	546	107	6000	Lot Dr. Allulaha Drive + University Heights
25571 " 19 1952	"	"	"	"	Billy R. Williams	546	77	11,000	Lot 62, Bldg. 2, Washel St.

INDIRECT or MORTGAGEE Index to Real Estate Mortgages — Greenville County, S. C.

1
(78)

REG. U. S. PAT. OFFICE *Chas. McCook* County Indexes Since 1888 An Identifying Trade Mark

To locate names, open at SURNAME INITIAL TAB and refer to Buff Sub-Index sheet for page reference.

Cott Family Name Index No. 1-5

FILE NUMBER DATE OF RECORD	MORTGAGEES FAMILY NAMES	GIVEN NAMES ABCDEFGHIJ	GIVEN NAMES JKLMNO	GIVEN NAMES PQRSTUVWXYZ	MORTGAGORS	BOOK	PAGE	Amount	BRIEF DESCRIPTION, LOCATION, ETC. (Not Warranted)
25724 Nov. 20, 1952	Fidelity	Federal	S + L.	Assin	A. M. Sightler	546	119	9500	Lot 6 Perrin St. City.
25723 " 20, 1952	"	"	"	"	John L. Latse	546	123	6500	Sans souci. Lot 56 Paris mt. ave.
25767 " 20, 1952	"	"	"	"	William Harold Nyatt	546	157	3000	Beren Realty Co. Lot 17 on Plat of
25804 " 21, 1952	"	"	"	"	John W. Cole	546	165	8400	Stewart St. Kananah Part Lots 9 + 10 Sec. D.
25796 " 21, 1952	"	"	"	"	Robert Lee Hughes, Jr.	546	173	10,200	Lot 120 Holmes Dr. City.
25912 " 22, 1952	"	"	"	"	Helen A. Cavalario	546	233	5800	Robinson St. - City. Part Lot 27 cov. broft +
25913 " 22, 1952	"	"	"	"	James Thurman Milbanks	546	270	12,000	Lequena Park. Lot 8 East North St. Extra-
25931 " 22, 1952	"	"	"	"	Milfred J. Ferguson, et al	546	273	3250	Shannon Terrace. Lot 4 Hilltop Drive,
25932 " 22, 1952	"	"	"	"	John J. Timmons	546	276	850	Lot 9 West ave.
25933 " 22, 1952	"	"	"	"	H. G. Hayes, et al	546	279	1900	Spgs. Sp. Lots Maddell St. Chick
25944 " 22, 1952	"	"	"	"	J. Estor Bagwell, et al	546	285	7150	St. Stone Estates. Lots 3, 4 + 5, Sec. D. Druid
25945 " 22, 1952	"	"	"	"	Louise William	546	295	2000	St. Washington Heights. Lot 57 + Part Lot 56 Nelson
25988 " 24, 1952	"	"	"	"	W. J. Cohen	546	343	6000	(Augusta rd.) Grove Sp. Lot U. S. Hwy. 25
26116 " 25, 1952	"	"	"	"	Willie S. Chapman	546	374	2000	Lot Dol St. City
26076 " 25, 1952	"	"	"	"	Lee A. McGarity	546	377	1000	Farms, Parrott Sp. 5.7 acres (Lot 34) Osboale
26075 " 25, 1952	"	"	"	"	William J. Morrow	546	380	2500	Wille Sp. Lot 2.6 Nellside Dr.

INDIRECT or MORTGAGEE Index to Real Estate Mortgages — Greenville County, S. C.

Cott Family Name Index No. 1-S

To locate names, open at SURNAME INITIAL TAB and refer to Buff Sub-Index sheet for page reference.

Made by The Cott Index Company, Columbus, Ohio
Sold by Walker, Evans & Cogswell Co., Charleston, S. C.

(70)

FILE NUMBER	MORTGAGEES	GIVEN NAMES	GIVEN NAMES	GIVEN NAMES	MORTGAGORS	BOOK	PAGE	Amount	BRIEF DESCRIPTION, LOCATION, ETC.
DATE OF RECORD	FAMILY NAMES	ABCDEFGH	IJKLMNO	PQRSTUVWXYZ				(Not Warranted)	
26214 Nov. 26, 1952	Fidelity	Federal	S + L. Asin		James S. McDonough ^{et al}	546	393	1,000	Meadow Heights. Lot 34, Wedgewood Dr., North
26217 " 26, 1952	"	"	"	"	Harvey S. Balentine, jr.	546	426	5,000	Gasco, City Lot 31, Mayfair Lane, Holmes
26215 " 26, 1952	"	"	"	"	H. B. Casnell, et al	546	429	10,000	Quille Sp.
26216 " 26, 1952	"	"	"	"	H. P. Casey, jr. et al	546	432	5,000	Lots 11 + 12, Berkeley ave. ave. + Pleasant Valley.
26218 " 26, 1952	"	"	"	"	Pleasant View Baptist Church.	546	435	4,000	Part Lots 196 + 197, Potomac Chick Spg. Sp.
26308 " 28, 1952	"	"	"	"	Harry H. Zaglin et al	546	441	9,900	Lot Mountain Creek Rd. Montclair ave., Highland, S.W.
26317 " 28, 1952	"	"	"	"	William H. Steurer, jr. ^{et al}	546	449	10,400	Part Lots 25 + 26, Blk. H, West Club Estate.
26313 " 28, 1952	"	"	"	"	Ruth Hill Daniel	546	513	8,500	Lot 47, Sylvan Dr., Country Pk., Paris mt. Sp.
26343 " 28, 1952	"	"	"	"	Margaret H. Vaughn	546	516	8,000	10.69 acres Old Little Texas Morgan Hills.
25914 " 28, 1952	"	"	"	"	G. H. McCarley	546	519	3,650	Part Lots 8, 9, 10 + 11, Parker Rd. + Apalachee Rd. near Lower Spg.
26402 " 29, 1952	"	"	"	"	Charles B. McCarson	546	529	7,750	Lots 3, 4 + 5, cov. Arlington
26388 " 29, 1952	"	"	"	"	George R. Turner	546	541	3,400	Lot 11, Paris Mountain ave. Melrose
26407 " 29, 1952	"	"	"	"	Lillian B. Clary	547	4	2,500	Lot 19, Blk. A, Green ave. East Quille Sp.
26424 " 29, 1952	"	"	"	"	Nazel B. Massey	547	7	2,700	Lots 18, 19 + 20, Century St. ave. - Fair Heights.
26403 " 29, 1952	"	"	"	"	Herbert C. Head	547	10	10,000	Lot 4, Blk. J, Broadwell Stephen Lane, University Park
26387 " 29, 1952	"	"	"	"	Hillie Mae Jones	547	13	3,200	Lot 60, cov. Bradley Park. Pinky Park. Lot 77, Ouland Ave. - Paris

INDIRECT or MORTGAGEE Index to Real Estate Mortgages — Greenville County, S. C.

(75)

REG. U. S. PAT. OFFICE *Chas. McCall* County Indexes Since 1888 An Identifying Trade Mark

To locate names, open at SURNAME INITIAL TAB and refer to Buff Sub-Index sheet for page reference.

Cott Family Name Index No. 1-S

FILE NUMBER	MORTGAGEES	GIVEN NAMES	GIVEN NAMES	GIVEN NAMES	MORTGAGORS	BOOK	PAGE	Amount	BRIEF DESCRIPTION, LOCATION, ETC.
DATE OF RECORD	FAMILY NAMES	ABCDEFGH	IJKLMNO	PQRSTUVWXYZ					(Not Warranted)
26524 Dec 1-1952	Fidelity	Federal	S. & L.	Ass'n.	M. E. Tyus	547	104	8500 ⁰⁰	East Park. City. Lot 147, Cleveirvine Ave. Hillandale Circle
26526 " 1-1952	"	"	"	"	John W. Ray, etal	547	107	12,500 ⁰⁰	Eastern Part Tract 10, Judson Mills Village # 2
26525 " 1-1952	"	"	"	"	Charles L. Nelson	547	110	3000 ⁰⁰	Lots 5+6, Blk. H. 21st St. Valley, City
26478 " 1-1952	"	"	"	"	James O. Tolbert, etal	547	45	6400 ⁰⁰	Lot 361, Pacific Ave. Pleasant Decorative St. Greenville Sp.
26649 " 2-1952	"	"	"	"	Johnny R. Morris	547	157	8300 ⁰⁰	Greater part Lots 59+60, East dall & Turner Sts. City
26729 " 3-1952	"	"	"	"	Paul R. Long Jr. etal	547	187	10,500 ⁰⁰	Eastern 1/2 Lot 39, Blk. B. Por Rau- Paris Mt. Sp.
26730 " 3-1952	"	"	"	"	Jack H. Trim	547	212	3500 ⁰⁰	Lot 2, John G. Nines Prop.
26763 " 3-1952	"	"	"	"	James J. Sizemore, etal	547	215	2000 ⁰⁰	Lot 241, Bailey St. Bradley Prop.
26659 " 3-1952	"	"	"	"	John W. Lee, etal	547	221	12,000 ⁰⁰	Queens Park Sp. Lot 9, East North St. Isa- are, Greenville Sp.
26675 " 3-1952	"	"	"	"	Helen Baker	547	224	4600 ⁰⁰	Part Lot 3, North Washington Rd.
26672 " 3-1952	"	"	"	"	J. L. Bowen, etal	547	218	4500 ⁰⁰	Part Tract 1, Beech Heights, Eud.
26764 " 3-1952	"	"	"	"	J. W. Baxter Carpenter	547	209	9000 ⁰⁰	Lot 201 + 1/2 Lot 200, Trails, Milton Oaks Subd.
26833 " 4-1952	"	"	"	"	L. R. McEachern	547	231	15000 ⁰⁰	Lots 4+5, McNeill Court, Forest Heights
26832 " 4-1952	"	"	"	"	W. E. Robinson, Jr. etal	547	234	10,000 ⁰⁰	Lot 97, East Fair St. Greenville Sp.
26890 " 5-1952	"	"	"	"	Frank S. Huff, etal	547	290	2200 ⁰⁰	Lot 5, Blk. N. W. Road Rd. (Washington Place)
26889 " 5-1952	"	"	"	"	Nelores S. White	547	293	4800 ⁰⁰	Lot 1 East McCall Ave.

INDIRECT or MORTGAGEE Index to Real Estate Mortgages — Greenville County, S. C.

Cott Family Name Index No. 1-S

To locate names, open at SURNAME INITIAL TAB and refer to Buff Sub-Index sheet for page reference.

Made by The Cott Index Company, Columbus, Ohio
Sold by Walker, Evans & Cogswell Co., Charleston, S. C.

(78)

FILE NUMBER DATE OF RECORD	MORTGAGEES FAMILY NAMES	GIVEN NAMES ABCDEFGH	GIVEN NAMES IJKLMNO	GIVEN NAMES PQRSTUVWXYZ	MORTGAGORS	BOOK	PAGE	Amount	BRIEF DESCRIPTION, LOCATION, ETC. (Not Warranted)
26948 " 5, 1952	"	"	"	"	John J. White	547	299	9000	Acadia Dr. Northgate Part Lots 7+8, Blk. A, Vista Subd. City.
27069 " 8-1952	"	"	"	"	Albert M. Rickman, Jr.	547	367	11,500	Lot 51, Afton Ave. Alta
27045 " 8-1952	"	"	"	"	Clarence L. Martin	547	375	8000	Lot 1, Ralph Poole Exp) Woodland Dr. Part Lot 18, Mt. View Acres, Kivilla Sp.
27044 " 8-1952	"	"	"	"	Johnny Quinn	547	391	6000	Lots 9+10, Washington Ave.
27043 " 8-1952	"	"	"	"	William N. LaBoone	547	394	3000	1 acre, off Murrell Road, Foxhall Rd. Woodfield's Inc. Suit Sp.
27125 " 8-1952	"	"	"	"	George P. Hoffman Jr	547	415	11,800	Lot 262 + 1/2 Lot 261, Sec. B, near City.
27112 " 8-1952	"	"	"	"	Walter Junior Adams, et al	547	431	5450	Lot 8, Dannon Road, Sp.
27151 " 9-1952	"	"	"	"	Mar. McLean Nau	547	448	5500	Lot 113, Smith St. Greenville
27219 " 9-1952	"	"	"	"	Walter Heath	547	506	8000	Lots 16+18, West Boulevard
27217 " 9-1952	"	"	"	"	Ralph Lee	547	512	10,000	Lot 28, Chick Spigo Rd. City
27133 " 9-1952	"	"	"	"	E. P. Griffin	547	441	8500	Lot 7, Perrin St. City.
27159 " 9-1952	"	"	"	"	C. D. Forrester	547	470	1000	Congaree Rd. Butler Sp. Tracts 8+9 = 95.23 acres, (Washington Place).
27132 " 9-1952	"	"	"	"	R. C. Childs	547	445	5000	Lot 1, East Mable Ave.
27218 " 9-1952	"	"	"	"	William E. Byers, et al	547	509	6500	Trayham St. Augusta Knoll Lot 18 + Western 1/2 Lot 17,
27270 " 10-1952	"	"	"	"	John J. Cantrell	547	541	7000	Lot 73, Coventry Lane, City

INDIRECT or MORTGAGEE Index to Real Estate Mortgages - Greenville County, S. C.

(77)

REG. U. S. PAT. OFFICE *Chas. McCall* County Indexes Since 1888 An Identifying Trade Mark

To locate names, open at SURNAME INITIAL TAB and refer to Buff Sub-Index sheet for page reference.

Cott Family Name Index No. 1-S

FILE NUMBER	MORTGAGEES	GIVEN NAMES	GIVEN NAMES	GIVEN NAMES	MORTGAGORS	BOOK	PAGE	Amount	BRIEF DESCRIPTION, LOCATION, ETC.
DATE OF RECORD	FAMILY NAMES	ABCDEFGH	IJKLMNO	PQRSTUVWXYZ					(Not Warranted)
27247 Dec 10 1952	Fidelity	Federal	S + L. Asin.		N. O. Moody	547	538	800	Sp. Lot 100 on ave. which Sp. J. J. Mason mill village
27380 10 1952	"	"	"	"	Frank Murr	548	86	1500	Lot 53 S. St. Sta. 6
27427 11 1952	"	"	"	"	as Elizabeth C. Pursley Max L. L. Pursley, same	548	89	2500	Lanton ave. - City map Part Lot 1 cor. Perry + Drive, Bates Sp.
27381 11 1952	"	"	"	"	Weyte L. Walters	548	83	3750	Part Lots 68 + 69 Forest (Fairview ave.) Highland Terrace
27428 11 1952	"	"	"	"	Paul C. Lillard	548	92	4500	Lot 7 Blk. 2 Montclair ave. Lehrand Blvd. - Skirwood Forest
27383 11 1952	"	"	"	"	Joseph A. Richard, jr.	548	55	11,000	Lot 102, cor. Six Abbott St. + Kille Sp.
27499 12 1952	"	"	"	"	Samuel E. Jones, et al	548	129	5500	Lot 3 North Franklin Rd. Sana Sauri Heights
27498 12 1952	"	"	"	"	Lewis E. Cook, Sr.	548	145	8000	Lot 46, Skirwood ave. map 1 Rd. map 2, Kamilla Park
27491 12 1952	"	"	"	"	Clarence D. Cromer	548	137	8500	Lot 13 Old Easley Bridge Vista-moanaghan # 1.
27495 12 1952	"	"	"	"	C. Eugene Davis, et al	548	177	5500	Lot 58, Louise ave. new Tallulah Drive
27497 12 1952	"	"	"	"	Helen H. Bradford	548	180	4500	Lot 112 Penn (Smith) St. Byrd Blvd. (formerly Ridge Dr.)
27515 12 1952	"	"	"	"	H. S. Utley	548	183	16,500	Lots 29, 62 + new part Lots 30 + 61 (Old Harris Rd.) Kille Sp.
27496 12 1952	"	"	"	"	Paul O. White	548	186	2770	Part Lot 3, Bent Bridge Rd. Parkvale
27583 13 1952	"	"	"	"	James H. Robinson, et al	548	230	7500	Lot 3, Sec. a. Bennett St. ave. Oakland Heights
27646 15 1952	"	"	"	"	Tom. E. Urthank, et al	548	247	10,000	Lot 12, Blk. 13, Mountain View
27617 15 1952	"	"	"	"	Mabel Walker	548	250	1500	Lot 6, Nelson St. City

INDIRECT or MORTGAGEE Index to Real Estate Mortgages — Greenville County, S. C.

Cott Family Name Index No. 1-S

To locate names, open at SURNAME INITIAL TAB and refer to Buff Sub-Index sheet for page reference.

Made by The Cott Index Company, Columbus, Ohio
Sold by Walker, Evans & Cogswell Co., Charleston, S. C.

(74)

FILE NUMBER	MORTGAGEES	GIVEN NAMES	GIVEN NAMES	GIVEN NAMES	MORTGAGORS	BOOK	PAGE	Amount	BRIEF DESCRIPTION, LOCATION, ETC.
DATE OF RECORD	FAMILY NAMES	ABCDEFGH	IJKLMNO	PQRSTUVWXYZ					(Not Warranted)
27616	Fidelity	Federal	S. + L. Asin		Deland J. Erwin	548	253	00	Hwy. 25, Travellers Rest.
Dec 15 1952								7000	Lot 7, Willhouse Prop.
27687								00	St. Kants Sp.
" 15 1952	"	"	"	"	Albert Taylor	548	274	2000	Rear Part Lots 3 + 4 Branch
27749								00	Mc. Mabon Dr. Dubland Park
" 16 1952	"	"	"	"	Guy John Henry Thompson	548	287	10,000	Lot 23 + western 1/2 Lot 24,
27777								00	Nicholtown # 4, City
" 16 1952	"	"	"	"	William S. Gandy	548	306	5000	Lots 4, 5 + 6 Nicholtown Pl.
27848								00	North Sunset Hills
" 17 1952	"	"	"	"	Marshall N. Burns	548	321	6650	Lot 19 Elizabeth Drive
27824								00	Vista Hills
" 19 1952	"	"	"	"	R. Bruce Owen, et al.	548	317	10,800	Part Lot 8 Ridgcrest Dr.
27969								00	Northside Gardens
" 18 1952	"	"	"	"	E. M. Paul, jr. et al.	548	524	10,000	Lot 66, Primrose Lane
27995								00	Sylvan Hills
" 18 1952	"	"	"	"	Donald L. Copenhagen	548	511	8100	Lot 48, Valley View Lane,
28015								00	Estn. Northgate
" 18 1952	"	"	"	"	Myrtle J. Bassett	548	524	6800	Lot 10, Blk C, North main St.
28073								00	Park Place
" 19 1952	"	"	"	"	Ida G. Davis	549	10	3000	Lot 6 Blk J, Third ave.
28074								00	Ave. Riverside
" 19 1952	"	"	"	"	J. H. Cannon	549	13	2500	Lot 15, Blk. 4, Nighlawn
28052								00	Drive, Hilli Sp.
" 19 1952	"	"	"	"	Henry J. Hodge, et al.	549	16	3500	Part. Lots 4 + 5, Dubland
28143								00	
" 19 1952	"	"	"	"	J. H. Pitts	549	19	4200	Lot 15 East County, City
28144								00	Dr. Cannon Dr. Nighlawn
" 19 1952	"	"	"	"	Frank B. Ellis, et al.	549	22	12,000	Part. Lots 48 + 49 Cannon
28128								00	South Whipple Park
" 19 1952	"	"	"	"	Norman Harold Campbell	548	527	7000	Lot 44 Bonnell Ave.
28174								00	Estate, Bates Sp.
" 20 1952	"	"	"	"	Sidney Mc. Loall	549	31	5200	Lot 21, Nannie K. Hunt

INDIRECT or MORTGAGEE Index to Real Estate Mortgages — Greenville County, S. C.

(74)

REG. U. S. PAT. OFFICE *Chambers* County Indexes Since 1888 An Identifying Trade Mark

To locate names, open at SURNAME INITIAL TAB and refer to Buff Sub-Index sheet for page reference.

Cott Family Name Index No. 1-S

FILE NUMBER DATE OF RECORD	MORTGAGEES FAMILY NAMES	GIVEN NAMES ABCDEFGHIJ	GIVEN NAMES JKLMNO	GIVEN NAMES PQRSTUVWXYZ	MORTGAGORS	BOOK	PAGE	Amount	BRIEF DESCRIPTION, LOCATION, ETC. (Not Warranted)
28162 Dec. 20-1952	Fidelity	Federal	S & L.	Assn.	G. W. Thompson, Jr. et al	549	50	3400 ⁰⁰	Lat Asbury St. (John St.) (David St.) near City.
28155 " " 1952	"	"	"	"	Cooper Motor Lines, Inc	549	53	8500 ⁰⁰	Lat Cor. Goldsmith & McCray Sts. Heights, Greenville Sp.
28154 " " 1952	"	"	"	"	William W. Holden	549	56	3750 ⁰⁰	Lot 41, Herbert St. Elizabeth Drive, Chick Sp. R. City.
28153 " " 1952	"	"	"	"	Beulah Houghton Proctor	549	59	7500 ⁰⁰	Lots 37 & 38, Cor. Hillcrest, Summer St. Greenville Sp.
28206 " " 1952	"	"	"	"	J. W. Peterson	549	68	4750 ⁰⁰	Western part Lots 1 & 2, Blk. C - Kananah
28280 " 22-1952	"	"	"	"	James E. Morris, Jr.	549	73	10,500 ⁰⁰	Lot 6, Blk. 2, Oregon St. Yard 5, City.
28229 " 22-1952	"	"	"	"	H. Lawrence Bentz	549	106	1250 ⁰⁰	Lot 3, Arlington ave. Greenville Sp.
28302 " 22-1952	"	"	"	"	R. V. Chandler, Jr.	549	121	14,000 ⁰⁰	Lot Amherst ave. Greenville Sp.
28354 " 23-1952	"	"	"	"	Carl Dayton Stegall	549	125	7800 ⁰⁰	Part Lots 13 & 14 Dargan Sylvan Hills
28350 " 23-1952	"	"	"	"	John A. Nicks	549	153	8000 ⁰⁰	Eastern 1/2 Lot 68 & 69, Melville Dr. Map 2, Hamilton Park.
28386 " 23-1952	"	"	"	"	James V. Kelly	549	156	5400 ⁰⁰	Lot 4, Easley Bridge Rd. Wantt Sp.
28386 " 23-1952	"	"	"	"	L. A. Pichel	549	159	10,000 ⁰⁰	Lot 15, Augusta Rd. Mauldin, (Austin Sp.)
28386 " 23-1952	"	"	"	"	H. J. (Jack) Greer	549	162	5,900 ⁰⁰	Lot Knollwood Lane, near Weatherly Drive, Wantt Sp.
28386 " 23-1952	"	"	"	"	Jeff B. Raines	549	165	2500 ⁰⁰	Rear part Lots 3 & 4, Yard 5 - City.
28386 " 23-1952	"	"	"	"	Katherine H. Kelly	549	168	5800 ⁰⁰	Lot 10 Blk. A, Summer St.
28386 " 23-1952	"	"	"	"	L. H. Kelly	549	171	10,000 ⁰⁰	Lot 8, Melville ave Greenville Sp.

INDIRECT or MORTGAGEE Index to Real Estate Mortgages — Greenville County, S. C.

Cott Family Name Index No. 1-S

To locate names, open at SURNAME INITIAL TAB and refer to Buff Sub-Index sheet for page reference.

Made by The Cott Index Company, Columbus, Ohio
Sold by Walker, Evans & Cogswell Co., Charleston, S. C.

(72)

FILE NUMBER	MORTGAGEES	GIVEN NAMES	GIVEN NAMES	GIVEN NAMES	MORTGAGORS	BOOK	PAGE	Amount	BRIEF DESCRIPTION, LOCATION, ETC.
DATE OF RECORD	FAMILY NAMES	ABCDEFGH	IJKLMNO	PQRSTUVWXYZ					(Not Warranted)
28387 Dec 23 1952	Fidelity	Federal	S + L	Asin	Joseph Magle	549	179	4,000	Wills, City Lots 57 Series St. Park
28446	"	"	"	"	Vernon Walden	549	255	6,000	Dine, Fresh Meadows Farms, near City Lot 63, Sec. 1, Brookview
" 24-1952 28441	"	"	"	"	B. E. Templeton	549	258	6,000	on Highland Drive, City Part Lot 49 & Part Lot adj.
" 24-1952 28653	"	"	"	"	W. L. Bates	549	366	5,000	Part Lot 66, East Beantown St.
" 30-1952 28768	"	"	"	"	Leroy L. Remyon	549	369	9,000	Pine Brook, near City Lots 614 63 Brewster, Ga.
" 31-1952 28749	"	"	"	"	Ralph J. Corvick, Jr.	549	373	7,750	Sulron Hills Lot 84 Hollinson Road
" 31-1952 28747	"	"	"	"	Mrs. Georgia M. C. Vaughn	549	413	10,000	Northside Gardens City Lot 72, Batareer Dr.
" 31-1952 28755	"	"	"	"	Henry B. Armstrong, et al	549	416	6,000	Wrights, City Lot 137 Drayton Dr. University
" 31-1952 28756	"	"	"	"	R. M. Pace, et al	549	419	5,000	Ward Pl. Lot Western Side, White
" 31-1952 28757	"	"	"	"	Assembly of God Church	549	422	11,000	Southside Judson Mills Lots 6, 8 & 10 Honour St. near
" 31-1952 28842	"	"	"	"	J. H. Henderson	549	449	6,000	Lot 6 Mallard St. City
" 31-1952 28845	"	"	"	"	D. Hugh Knight, et al	549	452	10,000	Lakeland Forest, City Lot 179 Knollwood Lane
" 31-1952 28838	"	"	"	"	J. A. Cash, et al	549	455	10,000	Headland Hills, which City Lot 13 Ridgewood, Ga.
" 31-1952 112	"	"	"	"	Catherine C. Henry	549	502	14,000	Lot 111 Dellwood Drive St. City
Jan 2-1953 121	"	"	"	"	Ansel L. Bridwell	549	517	9,000	Part Lot 40, Blk. B, Jamboree Dine, City
" 3-1953 138	"	"	"	"	Richard B. Rowe	549	513	10,000	Lot 6, ev. Dellwood & Honour

INDIRECT or MORTGAGEE Index to Real Estate Mortgages — Greenville County, S. C.

(78)

REG. U. S. PAT. OFFICE *Chas. McCall* County Indexes Since 1888
An Identifying Trade Mark

To locate names, open at SURNAME INITIAL TAB and refer to Buff Sub-Index sheet for page reference.

Cott Family Name Index No. 1-S

FILE NUMBER DATE OF RECORD	MORTGAGEES FAMILY NAMES	GIVEN NAMES ABCDEFGHIJ	GIVEN NAMES JKLMNO	GIVEN NAMES PQRSTUVWXYZ	MORTGAGORS	BOOK	PAGE	Amount	BRIEF DESCRIPTION, LOCATION, ETC. (Not Warranted)
122 Jan. 3, 1953	Fidelity	Federal S. & L. Assn.			William Lason	549	509	10,700 ⁰⁰	Lot 47, Overbrook Drive, City
123 " 3, 1953	"	"	"	"	John J. Cantrell	549	539	9000 ⁰⁰	Lot 157, Dellwood Drive, City
175 " 3, 1953	"	"	"	"	Carrie Lake	549	543	500 ⁰⁰	Lot 77, Palmetto St. Overbrook, City.
175 " 3, 1953	"	"	"	"	Minnie H. ^{etal} <i>Ironwood</i> <i>Company, Inc.</i>	549	546	2000 ⁰⁰	Lot 20 Walnut St. University Circle
146 " 5, 1953	"	"	"	"	J. Louis <i>Howard Construction</i>	550	42	16500 ⁰⁰	Lot 25, Blythewood Drive, Bates Sp.
198 " 5, 1953	"	"	"	"	James <i>Salvadge Klenon</i>	550	45	2250 ⁰⁰	1 acre, Hill Hwy. 276 Pleasant Valley -
197 " 5, 1953	"	"	"	"	R. M. <i>Phillips, etal</i>	550	48	4500 ⁰⁰	Lot 338, Pacific Ave.
361 " 6, 1953	"	"	"	"	Edward <i>Eugene Ford</i>	550	83	12,400 ⁰⁰	Lot 10, Dellwood Dr. City a 50 ft. unnamed St. Chick Sp.
364 " 6, 1953	"	"	"	"	Clyde <i>Dill, jr.</i>	550	74	5000 ⁰⁰	Lot 6, cov. Brushy Creek Rd. & Sp.
363 " 6, 1953	"	"	"	"	Fred H. <i>Grizzle, etal</i>	550	77	2,350 ⁰⁰	Judson miles village Lot 47, Fifth Ave. S.W. 2
454 " 7, 1953	"	"	"	"	L. M. <i>Fortner, etal</i>	550	131	1500 ⁰⁰	Lot Oak Drive, Grille Sp. Dr. Northside Gardens.
473 " 7, 1953	"	"	"	"	R. M. <i>Gaffney, etal</i>	550	149	8500 ⁰⁰	Lot 22, <i>Battersea Dr. (Bates)</i> Cardinal Park.
502 " 8, 1953	"	"	"	"	A. H. <i>Vinson</i>	550	161	1800 ⁰⁰	Lots 7+8 <i>Tiffany Dr</i> Leewood Extd.
518 " 8, 1953	"	"	"	"	Fred <i>Barbare, etal</i>	550	190	2200 ⁰⁰	Lot 36 <i>Apples Ave</i> Pleasant Valley.
559 " 8, 1953	"	"	"	"	Claude <i>Olin Taylor</i>	550	193	8000 ⁰⁰	Lot 4 <i>Potomac Ave.</i>
557 " 8, 1953	"	"	"	"	Fred J. <i>Hester</i>	550	201	9300 ⁰⁰	Lot <i>New Bunscombe Rd.</i>

INDIRECT or MORTGAGEE Index to Real Estate Mortgages — Greenville County, S. C.

Cott Family Name Index No. 1-S

To locate names, open at SURNAME INITIAL TAB and refer to Buff Sub-Index sheet for page reference.

Made by The Cott Index Company, Columbus, Ohio
Sold by Walker, Evans & Cogswell Co., Charleston, S. C.

(7K)

FILE NUMBER	MORTGAGEES	GIVEN NAMES	GIVEN NAMES	GIVEN NAMES	MORTGAGORS	BOOK	PAGE	Amount	BRIEF DESCRIPTION, LOCATION, ETC.
DATE OF RECORD	FAMILY NAMES	ABCDEFGH	IJKLMNO	PQRSTUVWXYZ					(Not Warranted)
558 Jan. 8 1953	Fidelity	Federal S. & L. Assn.			William Ralph Holder	550	204	5000	Victor Monaghan Develop. #1 Lots 28 & 29 Forest Circle
636 " 9 1953	"	"	"	"	Calvin P. Miller	550	215	6650	Sand Locus Heights #7 Lot 151 Lenore Ave. map 4
630 " 9 1953	"	"	"	"	James H. Robinson <i>et al</i>	550	235	8500	Craptone Cove Lot 12, Sec. E, Olivell Ave
631 " 9 1953	"	"	"	"	Fred McMahon	550	238	10,000	Lots 22, 3 & 24 Franklin Rd. Estate Bates Sp.
632 " 9 1953	"	"	"	"	E. E. Rich	550	241	5000	Lot 10 Nannie H. Hunt Watts Sp.
633 " 9 1953	"	"	"	"	H Rufus Eubanks	550	244	2500	Tract 35 Oakvale Farms #7 Rd. Butler Sp.
634 " 9 1953	"	"	"	"	William Robert Johnson	550	247	2000	4.3 acres County on Stroud
635 " 9 1953	"	"	"	"	Herbert D. Swabett	550	288	4500	Tract 3 = 1 acre, Watts Sp.
629 " 9 1953	"	"	"	"	Quentin J. Gilbert	550	291	3600	36 acres Butler Sp. Conventry Lane, City
713 " 10-1953	"	"	"	"	John W. Peden	550	301	9000	Lot 584 Cas. Alpine Way & ington Ave.
709 " " 1953	"	"	"	"	D. D. Leek, <i>et al</i> of Greenville, S. C. a Corp.	550	349	1100	Part Lots 14 & 15, Wash- ington Ave.
720 " " 1953	"	"	"	"	Palmetto Enterprises	550	352	10,000	Lot 54, Alpine Way. also Part Lot 20 Central Realty Corp.
800 " 12 1953	"	"	"	"	Allan N. Boyle	550	370	2500	Lot 5, Bent Bridge Rd. Watts Sp. (Mc Bee Springs Rd.) near City
906 " 13 1953	"	"	"	"	Jones R. Redden	550	403	9900	Part Lots 12 & 13 Henrietta Ave. (Brookbrook) Park Road near Clinchfield
915 " 13 1953	"	"	"	"	Julius H. Jones	550	425	9350	Lot 2 (Re. Subd. Lots 3 & 4 East, Buncombe Rd. Paris Mt. Sp.
901 " 13 1953	"	"	"	"	H. J. Bridges	550	419	900	Part Lots 2 & 3, H. J. League Prop.

INDIRECT or MORTGAGEE Index to Real Estate Mortgages — Greenville County, S. C.

1
(78)

REG. U. S. PAT. OFFICE *Chas. M. Cott* County Indexes Since 1888 An Identifying Trade Mark

To locate names, open at SURNAME INITIAL TAB and refer to Buff Sub-Index sheet for page reference.

Cott Family Name Index No. 1-5

FILE NUMBER DATE OF RECORD	MORTGAGEES FAMILY NAMES	GIVEN NAMES ABCDEFGHIJ	GIVEN NAMES JKLMNO	GIVEN NAMES PQRSTUVWXYZ	MORTGAGORS	BOOK	PAGE	Amount	BRIEF DESCRIPTION, LOCATION, ETC. (Not Warranted)
997 Jan 14 1953	Fidelity	Federal S. + L. Assn.			F. A. Caline	550	429	9600	Lots 5+6 Dubelaud Dr. Northside Gardens
1081 " 15 1953	"	"	"	"	Ethel G. Stovall, et al	550	477	8000	Lot 6, Bates Drive (formerly Hunt St.) Greenville Sp.
1075 " 15 1953	"	"	"	"	Woyt J. Davis	550	505	2750	Lots 10+12, Blk. A Fletcher St.
1102 " 15 1953	"	"	"	"	Samuel D. Bright	550	515	8000	Tickwick Heights Lot 27, Gurley ave.
1111 " 15 1953	"	"	"	"	John S. Conway	550	527	12,800	Part Lot 43, Club Drive, city to strip for driveway
1127 " 16 1953	"	"	"	"	Lillie M. Fischer	550	537	10,000	Lot North main St. city, subj. Klenwood Assn, Butler Sp.
1129 " 16 1953	"	"	"	"	J. E. Meadow	551	40	6600	Lot 16 Trenholm Rd. Vista Hills, city
1196 " 16 1953	"	"	"	"	Joe Fulton Norwood	551	43	8000	Lot 103, Ashford ave. Hollywood subd.
1198 " 16 1953	"	"	"	"	Oscar Rosemond, et al	551	46	3425	Lot 21, Hollywood bungal.
1375 " 19 1953	"	"	"	"	George M. Gaillard	551	81	7200	Part Lots 5+6 Lynn St. city
1374 " 19 1953	"	"	"	"	Leslie M. Laurin, jr. et al	551	85	12,500	Lot 7, Aberdeen ave. city
1332 " 19 1953	"	"	"	"	Robert L. Morrow, jr. et al	551	89	10,700	Lot 48, Iron St. city + Reason St. near city.
1354 " 19 1953	"	"	"	"	Robert E. Hurnsutt	551	97	8000	Lot 1, cov. Blue Ridge Dr.
1369 " 19 1953	"	"	"	"	Alta Young Crenshaw	551	122	2800	Lot Perry ave. West Greenville + Houston St. Greenville Sp.
1333 " 19 1953	"	"	"	"	Virginia J. Johnson	551	125	1800	Lot 10, Blk. E, cov. Paul ave.
1335 " 19 1953	"	"	"	"	Joe A. Poole	551	128	3500	18.14 acres, O'Neal Sp.

INDIRECT or MORTGAGEE Index to Real Estate Mortgages — Greenville County, S. C.

Cott Family Name Index No. 1-S

To locate names, open at SURNAME INITIAL TAB and refer to Buff Sub-Index sheet for page reference.

Made by The Cott Index Company, Columbus, Ohio
Sold by Walker, Evans & Cogswell Co., Charleston, S. C.

(7M)

FILE NUMBER	MORTGAGEES FAMILY NAMES	GIVEN NAMES ABCDEFGH	GIVEN NAMES IJKLMNO	GIVEN NAMES PQRSTUVWXYZ	MORTGAGORS	BOOK	PAGE	Amount	BRIEF DESCRIPTION, LOCATION, ETC. (Not Warranted)
DATE OF RECORD									
1334 Jan. 19 1953	Fidelity	Feb. S. & S. Ass'n			L. G. Brooks, et al.	551	131	5000	00 Estate, Paris mt. Sp. Tracts 4, 11, 13, 14 & 15, Jan
1459 " 20 1953	"	"	"	"	Norman Thompson	551	202	12.50	00 Lot Trotter St. City.
1478 " 20 1953	"	"	"	"	Louise J. Hall, et al.	551	211	8000	00 Rd. Sans Souci Vill. - Lot 3 Blk. 6 & Lot 2 Franklin
1498 " 20 1953	"	"	"	"	J. R. Crawford, et al.	551	214	500	00 Greystield Rd. Kente Sp. Lot 42 & Part Lot 43,
1510 " 21 1953	"	"	"	"	H. B. Tomlin, Jr.	551	223	9000	00 Oak Subd. City. Lot 33, Auburn St. White
1554 " 21 1953	"	"	"	"	J. H. Cunningham	551	255	4550	00 Lot 59, Doris St. Grille Sp. Highland.
1553 " 21 1953	"	"	"	"	Edell J. Bridger	551	258	4400	00 Part Lot 9, Washington ave.
1552 " 21 1953	"	"	"	"	Eloise P. Stone	551	261	8500	00 Lot 6, North St. Leaguers Park.
1610 " 21 1953	"	"	"	"	Wiley Brothers Lbr. Co et al.	551	289	7500	00 Lot 17, Blackburn St. East Lynn Addition, City
1706 " 22 1953	"	"	"	"	Robert Earle Moore, Jr.	551	343	7700	00 Lot 212, Laurens Road, Pleasant Valley, City.
1710 " 23 1953	"	"	"	"	Paul G. Dillard	551	350	9000	00 Lots 281 & 299 Princes ave. Blenwood acres, Butler Sp.
1744 " 23 1953	"	"	"	"	J. E. Meadors	551	353	6600	00 Lot 17, DuBard St. Sans Souci Heights map 4, Paris mt. Sp.
1743 " 23 1953	"	"	"	"	Malcolm O. Knight	551	365	7850	00 Lot 141, Lenore Ave. Sans Bidge Rd
1803 " 24 1953	"	"	"	"	H. H. Burton	551	387	3500	00 4 1/2 acres near Dunham New Home Sites which Sp. Sp.
1774 " 24 1953	"	"	"	"	Wayne L. Risk	551	390	2600	00 Lot 85 Shadow Lane St. Super, New road, Paris mt. Sp.
1776 " 24 1953	"	"	"	"	Jack W. Jim	551	393	4300	00 Lot 2, ev. Patrol Club Rd. &

INDIRECT or MORTGAGEE Index to Real Estate Mortgages — Greenville County, S. C.

(70)

REG. U. S. PAT. OFFICE *Chas. McCall* County Indexes Since 1888 An Identifying Trade Mark

To locate names, open at SURNAME INITIAL TAB and refer to Buff Sub-Index sheet for page reference.

Cott Family Name Index No. 1-5

FILE NUMBER DATE OF RECORD	MORTGAGEES FAMILY NAMES	GIVEN NAMES ABCDEFGHIJ	GIVEN NAMES JKLMNO	GIVEN NAMES PQRSTUVWXYZ	MORTGAGORS	BOOK	PAGE	Amount	BRIEF DESCRIPTION, LOCATION, ETC. (Not Warranted)
1775 Jan 24 1953	Fidelity	Federal &	L. Assin		John Allen Wilson, et al	551	396	4500	Lot 4 Sumner Dr. City
1938	"	"	"	"	Vernelle M. Dumit	551	463	7900	University Circle, City
" 27 1953	"	"	"	"	James E. Payne	551	459	8400	Lot 11, Blythewood Drive
1935	"	"	"	"	Guy B. Childers	551	467	8000	Drive, University Circle, City
" 27 1953	"	"	"	"	Richard L. Eppley	551	471	7850	Lot 16 + Part Lot 17 Blythewood
2012	"	"	"	"	Louis B. Bryant	551	507	7500	Dr. (Brookwood Dr.) Stone Estate
" 27 1953	"	"	"	"	G. Otto White, Jr.	551	510	7000	Lots 24, 25 + 26 Blk. G, Wilshire
1933	"	"	"	"	George O. Porter	551	513	1425	Pleasant Valley
" 27 1953	"	"	"	"	Jack Leavitt	551	519	12,000	Lot 38, Pleasant Ridge Ave.
1955	"	"	"	"	H. J. Wakefield	551	535	7500	Paris Mt. Sp.
" 27 1953	"	"	"	"	Homer S. Balentine, Jr.	551	538	6000	Lot 16, Long Forest Drive
1951	"	"	"	"	Ellis Gordon Peed	552	24	8800	Lot 17, Alpine Way
" 27 1953	"	"	"	"	Lloyd Gilstrap, et al	552	34	12,000	Grille Sp.
1945	"	"	"	"	J. P. Bowden	552	57	2800	Volmes Acres, City
" 27 1953	"	"	"	"	Charles A. Hodgson	552	60	6500	Lot 7 + 16, Hammett Rd.
2034	"	"	"	"	R. E. Shoaf, et al	552	83	4500	Graptone acres
" 28 1953	"	"	"	"					Lot 6, Sec. E, Broughton Dr.
2032	"	"	"	"					Lot 20 Alpine Way Grille Sp.
" 28 1953	"	"	"	"					Pleasant Valley, City
2014	"	"	"	"					Lot 31, Mayfair Lane
" 28 1953	"	"	"	"					Pleasant Valley, City
2128	"	"	"	"					Lot 152, Pleasant Ridge Ave
" 29 1953	"	"	"	"					Rockwood Park, City
2188	"	"	"	"					Lot 17, Sec. 6, Meyers Dr.
" 29 1953	"	"	"	"					Rd. East Park, City
2181	"	"	"	"					Lot 71 Blk. J, Laurens
" 29 1953	"	"	"	"					Lot 1, Cor. Marion + Parker Sts.
2181	"	"	"	"					Park, White Spgs. Sp.
" 29 1953	"	"	"	"					Lot 13, Piney Road, Piney Mt.
2201	"	"	"	"					
" 30 1953	"	"	"	"					

INDIRECT or MORTGAGEE Index to Real Estate Mortgages - Greenville County, S. C.

Cott Family Name Index No. 1-S

To locate names, open at SURNAME INITIAL TAB and refer to Buff Sub-Index sheet for page reference.

Made by The Cott Index Company, Columbus, Ohio
Sold by Walker, Evans & Cogswell Co., Charleston, S. C.

(70)

FILE NUMBER	MORTGAGEES FAMILY NAMES	GIVEN NAMES ABCDEFGHIJ	GIVEN NAMES KLMNO	GIVEN NAMES PQRSTUVWXYZ	MORTGAGORS	BOOK	PAGE	Amount	BRIEF DESCRIPTION, LOCATION, ETC. (Not Warranted)
2255 Jan. 31-1953	Fidelity	Federal S + L Assn			Construction Co. Inc. J. Louis Howard	552	86	8000	University Circle Lot 28, Blythewood Dr
2290 " 31-1953	"	"	"	"	James L. Laur	552	147	10,000	Lot North Parker Rd. Hills Sunset Hills, City.
2317 " " 1953	"	"	"	"	Harold R. Heard	552	108	8000	Lot 18, Map 2, Meyersdine Drive, Croftston Acres.
2316 " " 1953	"	"	"	"	J. W. Cannon	552	102	9000	Lot 33, Sec. N. Broughton Drive, Greenville Sp.
2292 " " 1953	"	"	"	"	R. W. Manley	552	105	3000	Lot 24, Hampton St (Mancy Heights sub. Paris mt. Sp.)
2291 " " 1953	"	"	"	"	John K. McManus, et al	552	111	5200	Lot 88, Lindal Rd, Sans Souci Drive, Craftstone Acres.
2426 Feb. 2-1953	"	"	"	"	R. M. Gaffney, et al	552	153	7500	Lot 4- Sec. E. Broughton, Rd. in Mauldin.
2453 " 2-1953	"	"	"	"	James H. Hicks, et al	552	156	3000	3.3 Acres on Laurens, St. City.
2414 " 2-1953	"	"	"	"	G. D. Eberhardt	552	159	5500	Lot 5, Blk. A. Perrin, Westview.
2415 " 2-1953	"	"	"	"	James D. Cordell	552	162	4800	Lot 105, King St., Shannon Terrace.
2416 " 2-1953	"	"	"	"	B. R. Traynham	552	165	4200	Lot 43, Brookview Circle Ave - Greenville Sp.
2461 " 2-1953	"	"	"	"	J. J. Brown, et al	552	168	3000	Lots 31 + 32, Blk. B. Will Buncombe Park, Paris mt. Sp.
2477 Feb 3-1953	"	"	"	"	Erwin P. Reid	552	239	6700	Lot 51 - North Haven Dr. & Paris mt. Sp.
2500 " 3-1953	"	"	"	"	Willie O. Hester	552	251	6100	Lot Old Pass House R. Near City
2485 " 3-1953	"	"	"	"	Ermiene M. Stafford	552	322	3500	Part Lots 1 + 2 - Agnew Ave University Circle.
2540 " 3-1953	"	"	"	"	Wallace H. Cely	552	325	5500	Part Lot 2, Campbell St.

INDIRECT or MORTGAGEE Index to Real Estate Mortgages — Greenville County, S. C.

(70)

REG. U. S. PAT. OFFICE *Chas. McCall* County Indexes Since 1888 An Identifying Trade Mark

To locate names, open at SURNAME INITIAL TAB and refer to Buff Sub-Index sheet for page reference.

Cott Family Name Index No. 1-S

FILE NUMBER	MORTGAGEES	GIVEN NAMES	GIVEN NAMES	GIVEN NAMES	MORTGAGORS	BOOK	PAGE	Amount	BRIEF DESCRIPTION, LOCATION, ETC.
DATE OF RECORD	FAMILY NAMES	ABCDEFGH	IJKLMNO	PQRSTUVWXYZ					(Not Warranted)
2483 Feb-3-1953	Fidelity	Federal	S. + L.	Ass'n.	James D. Head, Jr.	552	329	4800	Skyland Park, City. Lot 33, Bates Ave.
2646 Feb-4-1953	"	"	"	"	Mary McAfie Holliday	552	404	12000	Trayler Park. Lots 255 + 256, Woodvale Ave, City.
2648 " 4-1953.	"	"	"	"	Mary L. Bruce	552	407	12000	Lot 61, Coventry Lane,
2604 "-4-1953.	"	"	"	"	John Maxwell Lewis	552	410	3500	Lot Aberdeen Drive City.
2681 "-4-1953.	"	"	"	"	Stephen D. Mitchell	552	413	3500	River St. Nicholstown Heights. Lot 121 + Eastern Part Lot 120,
2603. "-4-1953.	"	"	"	"	W. W. Arrington, Jr.	552	416	5500	00 Ebaugh Ave., East Park, City. Front Part Lots 115 + 116, Blk. J
2647 "-4-1953	"	"	"	"	William M. Edwards	552	419	7500	00 Spgs. Sp. Lot 43, Elaine Ave. Chick.
2691 "-4-1953	"	"	"	"	W. H. Alford, etal	552	423	14000	00 Holmes Acres, City. Lots 2 + 7. Holmes Dr.
2700. "-5-1953.	"	"	"	"	Thad W. Riddle, etal	552	433	7500	00 Beatrice St Camilla Park #1. Part Lot 32, Cor. Flora Ave. +
2702. "-5-1953	"	"	"	"	Woodrow W. Wansley	552	436	750	00 Lot 7, Fludd St, City.
2772. "-5-1953.	"	"	"	"	Clifton Spears, etal	552	463	7500	00 Sans Souci Heights. Lot 103. Callahan Ave
2800 "-5-1953.	"	"	"	"	Oscar Oswald Crowe	552	481	9950	00 Lot 5- Perrin St., City.
2851 Feb-6-1953	"	"	"	"	Grover Mansel	552	521	1900	00 West B'nille. Lot 4- Cor. Doe + Bobb Sts.
2819 "-6-1953	"	"	"	"	Johnie Howell, etal	552	524	2500	00 (Woodside) St. City. Lot Doe (Stradley) St + Distler,
2898 "-6-1953	"	"	"	"	William M. Forest, etal	552	527	4200	00 Lowndes Hill orchard sub'd. Part Lot 11, Woods Lake Rd.
2938 "-7-1953	"	"	"	"	C. D. Owen, etal	553	28	1700	00 Rd + Durham St B'nille, Sp. Lots 20, 21 + 22. Cor. White House,

INDIRECT or MORTGAGEE Index to Real Estate Mortgages — Greenville County, S. C.

Cott Family Name Index No. 1-S

To locate names, open at SURNAME INITIAL TAB and refer to Buff Sub-Index sheet for page reference.

Made by The Cott Index Company, Columbus, Ohio
Sold by Walker, Evans & Cogswell Co., Charleston, S. C.

(79)

FILE NUMBER	MORTGAGEES FAMILY NAMES	GIVEN NAMES ABCDEFGHIJ	GIVEN NAMES JKLMNO	GIVEN NAMES PQRSTUVWXYZ	MORTGAGORS	BOOK	PAGE	Amount	BRIEF DESCRIPTION, LOCATION, ETC. (Not Warranted)
2947	Fidelity	Federal S. & L.	Ass'n		Mary Jo. Glasco.	553	31	3000	Sans. Souci Lot 3. Rogers Ave
Feb-7-1953									
2925	"	"	"	"	J. N. Capri, et al	553	34	2500	Lot 23. Reeves Ave.
"-7-1953									
3066	"	"	"	"	William A. Baker, Jr. et al	553	145	3750	Oaklawn Sp. 3.71-acres, Augusta Rd.
Feb-9-1953									
3078	"	"	"	"	C. E. Davis, et al	553	163	7700	Greenville Sp. Lot 52, Louise Ave
"-9-1953									
3169	"	"	"	"	Esten L. Rodgers	553	209	5500	Richardson St. Part Lot 2 East Side north
"-10-1953									
3223	"	"	"	"	James H. Kennedy	553	213	14900	Lot 124, Dellwood, Dan City.
"-10-1953									
3262	"	"	"	"	Richard J. Bybee	553	245	7550	University Circle. Lot 32. Blythewood Drive
"-11-1953									
3304	"	"	"	"	R. L. Sellers	553	261	9500	Lot 95 - Holmes Dr., City
"-11-1953									
3231	"	"	"	"	Frank Ulmer Lumber Co.	553	273	3500	Verner Hill. D Lot 29, Hill Top Ave
"-11-1953									
3302	"	"	"	"	Frank A. Ulmer	553	300	4500	Lot 12. Linda Ave
"-11-1953									
3203	"	"	"	"	J. W. Henderson	553	303	1900	Lot Casey St. Lot B. Casey St + another
"-11-1953									
3328	"	"	"	"	R. M. Gaffney, et al	553	313	7500	Croftstone Park. Lot 5, Sec. E, Broughton Dr.
"-12-1953									
3283	"	"	"	"	Warren N. Scott, et al	553	316	500	Melrose View Dr. Dixie Farms Part Tract 18 State Hwy. 81
"-12-1953									
3370	"	"	"	"	Mrs. Ella Frances	553	322	4200	Darwin ave. Hampton annex Lot 4 cor. Laurens Rd. +
"-12-1953									
3354	"	"	"	"	Charles H. Hess	553	359	3600	2.8 acres; Tract 41 = 1.64 acres, Tract 42 = Tract 31 = 7.05 acres Tract 40 =
"-12-1953									
3355	"	"	"	"	Mrs. Lena A. Looper	553	362	7500	Cristin Sp. 48 acres Laurens Road
"-12-1953									

INDIRECT or MORTGAGEE Index to Real Estate Mortgages — Greenville County, S. C.

(79)

REG. U. S. PAT. OFFICE *Chas. McCall* County Indexes Since 1888 An Identifying Trade Mark

To locate names, open at SURNAME INITIAL TAB and refer to Buff Sub-Index sheet for page reference.

Cott Family Name Index No. 1-S

FILE NUMBER DATE OF RECORD	MORTGAGEES FAMILY NAMES	GIVEN NAMES ABCDEFGHIJ	GIVEN NAMES JKLMNO	GIVEN NAMES PQRSTUVWXYZ	MORTGAGORS	BOOK	PAGE	Amount	BRIEF DESCRIPTION, LOCATION, ETC. (Not Warranted)
3390 Feb-12-1953	Fidelity	Federal	S. & L.	Assn.	Wayne R. Cooper	553	365	5500	Anderson Street Highlands Lot 62 East Melborn St., (formerly Smith's St.)
3504 " 13-1953	"	"	"	"	Marion E. Knight	553	393	8550	Part Lots 110 + 111 Penn Leewood, Paris mt. Sp.
3464 " 13-1953	"	"	"	"	J. O. Lewisford, et al	553	385	8750	Lot 40 Edgewood ex. Lohick Sp. Sp.
3602 " 13-1953	"	"	"	"	Ralph Lee	553	433	10,000	Lot 29 + Private Drive
3462 " 13-1953	"	"	"	"	R. Cooper White	553	426	5000	Lot 3 Laurens rd. City
3460 " 13-1953	"	"	"	"	Mary Frances McPinty	553	439	6000	Augusta Road Hills Lot 48 High Hill St.
3461 " 13-1953	"	"	"	"	Elise Ramsey, et al	553	442	10,000	Lot New Burnside Rd.
3604 " 14-1953	"	"	"	"	Patty Brown	553	469	6650	Prop. of Clyde Dill Lot 3, Brushy Creek Rd.
3605 " 14-1953	"	"	"	"	Thomas M. Hughes, et al	553	508	3100	Duncan Mills Lot 45 Sec 3 Allen St.
3618 Feb-16-1953	"	"	"	"	L. A. Moseley, et al	553	451	8,000	00 + Friartuck Rd. Sherwood Forest Lot 56, Cor. Le Grand Blvd, City.
3674 " 16-1953	"	"	"	"	Harvey H. Hawkins	553	546	5,000	Lot 22, Ottawa Drive, 00 Sec 2 East Highlands Estates
3620 " 16-1953	"	"	"	"	Kelly Turner	554	1	7850	Lot 11, Blk C Willow Spgs. Dr.
3672 " 16-1953	"	"	"	"	Benton R. Freeman	554	5	8000	00 Garden St Buena Vista Lots 49 + 50, Blk D. Rose, Lane Chick Spgs. Sp.
3747 " 17-1953	"	"	"	"	Mills R. Busbee et al	554	56	3500	Lots 92 + 93 Shadow Drive, University Circle
3794 " 17-1953	"	"	"	"	Construction Co. Inc. J. Louis Howard	554	79	7500	Lot 27 Blythwood, 00 Mountain View Acres.
3850 Feb-18-1953	"	"	"	"	Elmer B. Bailey	554	109	6650	Part Lot 19, Woodland Drive,

INDIRECT or MORTGAGEE Index to Real Estate Mortgages — Greenville County, S. C.

Cott Family Name Index No. 1-S

To locate names, open at SURNAME INITIAL TAB and refer to Buff Sub-Index sheet for page reference.

Made by The Cott Index Company, Columbus, Ohio
Sold by Walker, Evans & Cogswell Co., Charleston, S. C.

(74)

FILE NUMBER	MORTGAGEES FAMILY NAMES	GIVEN NAMES ABCDEFGH	GIVEN NAMES IJKLMNO	GIVEN NAMES PQRSTUWXYZ	MORTGAGORS	BOOK	PAGE	Amount	BRIEF DESCRIPTION, LOCATION, ETC. (Not Warranted)
DATE OF RECORD									
3885 Feb-18-1953	Fidelity	Federal	S. + L. Ass'n.		B. J. Trammell.	554	113.	5000	Rogers Ave. 12 th ville Sp. Lot 29 + Western 1/2 Lot 30,
3828 11-18-1953	"	"	" " "	"	Willard A. Metcalf	554	119	8,000	Sylvan Hills. Lot 20 th Morningside Drive
3886 11-18-1953	"	"	" " "	"	Gus Harakas	554	158	8,000	Barrett St. Marshall Forest Lot 27 Cor. Central Ave. +
3849 11-18-1953	"	"	" " "	"	J. W. Cannon, etal	554	170	7,000	Acres, Butler Sp. Lot 6, Elmira St., Glenwood
3900 11-18-1953	"	"	" " "	"	H. C. Bates	554	173.	7,500	City. Lot 10, Dale Drive
3911 11-19-1953	"	"	" " "	"	Nina Belle Johnson, etal	554	244	2750	+ Thurston St. City. Part Lots 5+6, cor. Augusta
3965 11-19-1953	"	"	" " "	"	John S. Pellett, etal	554	247	12,000	formerly Canall St. City Lot 16, McDaniel Court,
4092 Feb-20-1953	"	"	" " "	"	Richard D. Halcombe	554	255	5700	Near City, Lot 2, Furman Hall Rd,
4076 11-20-1953	"	"	" " "	"	William J. Waters, etal	554	258	2400	Lot Bates Sp.
4077 11-20-1953	"	"	" " "	"	L. A. Moseley, etal	554	261	8,000	Sherwood Forest Lot 74, Le Grand Blvd,
4133 11-21-1953	"	"	" " "	"	Robert E. Durham.	554	320	3700	Lilly St Near City. Lot 6 + Western 1/2 Lot 7,
4242 11-23-1953	"	"	" " "	"	Ralph E. McBride	554	355	8000	Drive, University Heights Lot 107, Blk. C, Corinne
4183 11-23-1953	"	"	" " "	"	James E. Burbe	554	358	5100	Spills Sp. Tract on Saluda Lake.
4221 11-23-1953	"	"	" " "	"	M. N. Anderson, etal	554	367	3500	Drive, Paris Heights Lot 68, Blk. D Pisgah
4257 11-23-1953	"	"	" " "	"	Daisy Lee Totts	554	367	3000	Cor. Summit St + Potts Ave. Part Lot 16 Totts Ave. + Lot
4260 11-23-1953	"	"	" " "	"	Maudie E. Crawford	554	370	1000	Rd. + White Horse Rd. Part Lots 43+44 cor. Crestfield

INDIRECT or MORTGAGEE Index to Real Estate Mortgages — Greenville County, S. C.

(77)

REG. U. S. PAT. OFFICE *Chas. McCall* County Indexes Since 1888
An Identifying Trade Mark

To locate names, open at SURNAME INITIAL TAB and refer to Buff Sub-Index sheet for page reference.

Cott Family Name Index No. 1-S

FILE NUMBER DATE OF RECORD	MORTGAGEES FAMILY NAMES	GIVEN NAMES ABCDEFGHIJ	GIVEN NAMES JKLMNO	GIVEN NAMES PQRSTUVWXYZ	MORTGAGORS	BOOK	PAGE	Amount	BRIEF DESCRIPTION, LOCATION, ETC. (Not Warranted)
4307 Feb 24 1953	<i>Fidelity</i>	<i>Federal</i>	<i>S + L. Assn.</i>		<i>Osgood B. Cobb</i>	554	383	12,300	<i>Sec. 4. Broughton Drive, Lot 16 + strip off Lot 17</i>
4293 " 24 1953	"	"	"	"	<i>H. Baxter Carpenter</i>	554	415	12,000	<i>Trails End - Cleveland Forest, Lot 20 + North 1/2 Lot 202,</i>
4286 " 24 1953	"	"	"	"	<i>Price G. Law, Jr.</i>	554	418	4,500	<i>Duncan mill "subd., Lot 112, Hallase St. Sec. 3,</i>
4474 " 25 1953	"	"	"	"	<i>Johnny Quinn</i>	554	510	7,000	<i>are. Sville Sp. Lots 9 + 10, Washington,</i>
4561 " 26 1953	"	"	"	"	<i>Charles William Hester</i>	555	53	2,500	<i>Mrs. Brayer on Anderson Rd. Part tract 3, Prop. H. D.</i>
4570 " 26 1953	"	"	"	"	<i>Winford E. Dierbert, Jr.</i>	555	56	3,000	<i>city view Annex. 7 Part Lot 120 Marion Rd.</i>
4646 " 27 1953	"	"	"	"	<i>Courtney P. Holland</i>	555	109	10,000	<i>Lot 63 Coventry Lane, Pleasant Valley.</i>
4610 " 27 1953	"	"	"	"	<i>Lawrence Reid, et al</i>	555	112	5,000	<i>Lot 217 Potomac Dr. Mrs. Mabin Dr. - Dubland Park</i>
4609 " 27 1953	"	"	"	"	<i>Guy J. Wakefield</i>	555	115	7,000	<i>Lot 28 + Western Part Lot 27 Green, Chick Spgs. Sp.</i>
4791 Feb 28 1953	"	"	"	"	<i>N. L. Atkins</i>	555	157	17,000	<i>Part Lot 3 - Marrow St. near, Ave. Augusta Circle.</i>
4933 " 28 1953	"	"	"	"	<i>H. M. Ballew</i>	555	160	2,000	<i>Lot 73 + Part Lot 74 - Tomassey, Prop. Chick Spgs. Sp.</i>
4732 " 28 1953	"	"	"	"	<i>W. H. Alford</i>	555	163	2,750	<i>Part Lot 4 - J. W. Butler, Sts., Sville Sp.</i>
4751 " 28 1953	"	"	"	"	<i>Paul J. Caplan, et al</i>	555	166	2,500	<i>Lot 1 - Coa. Morgan + Mrs. Dade,</i>
4836 Mch 2 1953	"	"	"	"	<i>H. D. Sullivan</i>	555	206	1,600	<i>Lot 18 Prop. E. J. Green</i>
4900 " 2 1953	"	"	"	"	<i>Harry B. Graham</i>	555	233	9,350	<i>Lot 7 Overbrook Rd. City</i>
4879 " 2 1953	"	"	"	"	<i>Henry E. Bryant</i>	555	246	2,000	<i>2 acres, Chick Spgs. Sp.</i>

INDIRECT or MORTGAGEE Index to Real Estate Mortgages - Greenville County, S. C.

Cott Family Name Index No. 1-S

To locate names, open at SURNAME INITIAL TAB and refer to Buff Sub-Index sheet for page reference.

Made by The Cott Index Company, Columbus, Ohio
Sold by Walker, Evans & Cogswell Co., Charleston, S. C.

(74)

FILE NUMBER	MORTGAGEES FAMILY NAMES	GIVEN NAMES ABCDEFGH	GIVEN NAMES IJKLMNO	GIVEN NAMES PQRSTUWXYZ	MORTGAGORS	BOOK	PAGE	Amount	BRIEF DESCRIPTION, LOCATION, ETC. (Not Warranted)
4902 Mch-3-1953	Fidelity	Federal	S + L Ass'n		Fannie G. Capps	555	249	3200	Bantt Sp. Lot 7, Wilbank St, Also Personal Prop.
4939 " 3-1953	"	"	" " "	"	Charles C. Daniels	555	265	7350	Lot 2 - Phoenix Ave, Sp.
5094 Mar 4-1953	"	"	" " "	"	M. E. Shockley	555	338	5000	Lot 5 - Aberdeen Ave., Greenville
5093 March 4-1953	"	"	" " "	"	John H. Ray, et al.	555	341	13,500	Circle Eastern Part Tract 10, Hillside
5066 March 4-1953	"	"	" " "	"	J. B. Addison	555	344	3000	Washington Ave, Greenville Sp. Sew. 1/2 Lot A (Revised Plat Lot 3)
5119 March 4-1953	"	"	" " "	"	E. R. Griffin	555	362	800	Lot 7, Persim St
5191 " 5-1953	"	"	" " "	"	J. Earle Fiddle	555	408	2300	Lot cov. David + Stall St
5158 " 5-1953	"	"	" " "	"	J. L. Brown	555	439	10,000	Lot, Amherst Ave. City Greenville Sp.
5278 " 6-1953	"	"	" " "	"	L. S. Mc Intyre, et al.	555	484	3000	Lot 5, Tommasse Ave S + 147, Heather Way Marshall Street
5330 " 7-1953	"	"	" " "	"	Kathryn H. Robinson	555	494	10,000	Lots 143 + 144 + Part Lots 145, 146 Nights
5357 " 7-1953	"	"	" " "	"	J. H. Huff	555	518	3000	Lot 20, Lois St. Oakland Valley Prop. which Spgs. Sp.
5386 " 7-1953	"	"	" " "	"	John B. Greene	555	521	3500	Tract 4 - 3.65 acres J. B. Highland Terrace
5356 " 7-1953	"	"	" " "	"	Walter L. Vaughan, Jr.	555	524	7500	Lot 3, Blk. J. Fenley St
5358 " 7-1953	"	"	" " "	"	Leona M. Brockman	555	527	10,700	Lot Manley St. City Greenville Sp.
5534 " 10-1953	"	"	" " "	"	Joe Porter	556	66	3500	Lot 32, Blk. B. Bradley St. - Sterling Annex
5573 " 10-1953	"	"	" " "	"	Eugene Fleming	556	69	400	Lot 13, Blk. C. Middleton St.

INDIRECT or MORTGAGEE Index to Real Estate Mortgages — Greenville County, S. C.

Cott Family Name Index No. 1-S

To locate names, open at SURNAME INITIAL TAB and refer to Buff Sub-Index sheet for page reference.

Made by The Cott Index Company, Columbus, Ohio
Sold by Walker, Evans & Cogswell Co., Charleston, S. C.

(74)

FILE NUMBER	MORTGAGEES	GIVEN NAMES	GIVEN NAMES	GIVEN NAMES	MORTGAGORS	BOOK	PAGE	Amount	BRIEF DESCRIPTION, LOCATION, ETC.
DATE OF RECORD	FAMILY NAMES	ABCDEFGH	IJKLMNO	PQRSTUVWXYZ					(Not Warranted)
6014								00	Street
Mch. 16-1953	Fidelity	Fed.	L. + L.	Assn.	J. E. Gray	556	363	7,000	Part Lots 62 + 63, 8. Decatur's
5961					etal			00	Cleveland Forests, City
Mch. 16-1953	"	"	"	"	Septil R. Bowen, 1	556	348	4,500	Lot 144 + 1/2 Lot 145, Trails End
5987								00	Heaton St. North Park
Mch. 16-1953	"	"	"	"	Sara Louise Baugh	556	345	14,500	Lot Kenwood Lane (formerly
6055								00	St., Milton Oaks, City
" 17-1953	"	"	"	"	E. W. West	556	398	10,000	Lot 1, Ashlay Ave. & Wilbur
6056								00	University Circle
" 17-1953	"	"	"	"	B. J. Gresham	556	401	5,500	Part Lot 2, Campbell St. &
6122								00	Dr., University Hgts.
" 17-1953	"	"	"	"	Thomas Scott	556	395	8,700	Lot 67, Blk 3 Drayton
6123								00	University Circle, City
" 17-1953	"	"	"	"	Helen L. Terry	556	392	7,000	Lot 22, Blythewood Dr. &
6124								00	Creek Dr.
" 17-1953	"	"	"	"	Eugene E. Humphries	556	389	12,000	Part Lots 9 + 8 Rock, &
6139								00	Paramount Park.
Mch. 18-1953	"	"	"	"	Willie D. Grant	556	453	7,500	Lots 1 + 2. Crasby Circle,
6208								00	City.
" 18-1953	"	"	"	"	Catherine C. Henry	556	466	10,000	Lot 77, Coventry Lane &
6234					etal			00	Carner Park.
" 19-1953	"	"	"	"	James Walter Kennedy	556	495	6,000	Lot 19 Irishlegue Ave.
6230								00	North Hills, City.
" 19-1953	"	"	"	"	Alan H. Newcomb	556	525	9,000	Lot 104 McDonald St.
6231					(Ella Smith Jones)			00	
" 19-1953	"	"	"	"	Ella Smith Davis	556	528	11,500	Lot 4 Wade Hampton Blvd.
6429								00	
" 20-1953	"	"	"	"	D. L. Bryson, etal	557	48	3,500	Lot White Horse Rd. Greenville
6319								00	(Palmetto Ave.)
" 20-1953	"	"	"	"	Clayton Jeter	557	7	2,500	Lot 48 Urban St. (formerly
6317								00	University Circle - City
" 20-1953	"	"	"	"	Ch. H. Alford	557	10	7,000	Lot 44 White Oak Hwy.

INDIRECT or MORTGAGEE Index to Real Estate Mortgages — Greenville County, S. C.

(77)

REG. U. S. PAT. OFFICE *Chas. McCall* County Indexes Since 1888 An Identifying Trade Mark

To locate names, open at SURNAME INITIAL TAB and refer to Buff Sub-Index sheet for page reference.

Cott Family Name Index No. 1-S

FILE NUMBER DATE OF RECORD	MORTGAGEES FAMILY NAMES	GIVEN NAMES ABCDEFGHIJ	GIVEN NAMES JKLMNO	GIVEN NAMES PQRSTUVWXYZ	MORTGAGORS	BOOK	PAGE	Amount	BRIEF DESCRIPTION, LOCATION, ETC. (Not Warranted)
6438 Mar 21-1953	Fidelity	Federal	S. & L. Assn.		Clyde D. Jenkins, Jr.	557	59	15,000 ⁰⁰	8.63 Acres, Fort Shoals Rd.
6476 " 21-1953	"	"	"	"	Walter G. Coker, etal	557	100	8000 ⁰⁰	University Park. Lot 62, Bradley Blvd.
6487 " 21-1953	"	"	"	"	W. C. Haubrick	557	103	5000 ⁰⁰	7.70 acres, Austin Sp.
6510 " 23-1953	"	"	"	"	Daniel J. Harbins, etal	557	153	3500 ⁰⁰	Dixie Heights, Wille Sp. Lots 52 + 53 Dixie ave.
6545 " 23-1953	"	"	"	"	J. H. Pitts	557	150	12,000 ⁰⁰	Sp. University Circle. Lots 9 + 15 Blythewood
6509 " 23-1953	"	"	"	"	Mary J. Hollingsworth	557	156	2400 ⁰⁰	Hope - Wille Sp. Lot 34 Fortson St. New
6511 " 23-1953	"	"	"	"	Williams Hawkins	557	159	1000 ⁰⁰	tract adj. to Wille Sp. Sp. Lot 11 (except 20 ft strip) also
6664 " 24-1953	"	"	"	"	Frank P. Nagan, etal	557	190	6000 ⁰⁰	Sherwood Forest. Lot 7, LeGrand Blvd.
6678 " 24-1953	"	"	"	"	Henry E. Poole, etal	557	193	2500 ⁰⁰	Paris mt. Sp. ? Lot 3, Jindal Road
6638 " 24-1953	"	"	"	"	Beatrice Wenson	557	196	600 ⁰⁰	+ Edison St. - Slater Village Lot 1, Blk. 6 cor. Whitney
6637 " 24-1953	"	"	"	"	John D. Mahon etal	557	199	2200 ⁰⁰	Judson mills village Lot 25, E St. Sla. 6
6781 " 25-1953	"	"	"	"	Vance G. McNeill, etal	557	244	1500 ⁰⁰	Ave., Map 2 - Camilla Park Lot 78 + strip of Lot 79, Flora
6702 " 25-1953	"	"	"	"	J. J. Gastain	557	247	1000 ⁰⁰	Sp. - Lot 16, Judson Road, 1
6740 " 25-1953	"	"	"	"	J. H. Strickland, etal	557	250	2300 ⁰⁰	29 + a County Rd. Part Tract 9, Cor. U.S. Hwy. A
6810 " 26-1953	"	"	"	"	Faust Nicholson	557	274	500 ⁰⁰	Sherwood Forest, city. Lot 98, Le Grand Blvd.
6809 " 26-1953	"	"	"	"	William H. Payne	557	277	12,000 ⁰⁰	side gardens, city. Lot 41 - Lullwater Rd. North

INDIRECT or MORTGAGEE Index to Real Estate Mortgages — Greenville County, S. C.

Cott Family Name Index No. 1-S

To locate names, open at SURNAME INITIAL TAB and refer to Buff Sub-Index sheet for page reference.

Made by The Cott Index Company, Columbus, Ohio
Sold by Walker, Evans & Cogswell Co., Charleston, S. C.

(74)

FILE NUMBER	MORTGAGEES FAMILY NAMES	GIVEN NAMES ABCDEFGH	GIVEN NAMES IJKLMNO	GIVEN NAMES PQRSTUVWXYZ	MORTGAGORS	BOOK	PAGE	Amount	BRIEF DESCRIPTION, LOCATION, ETC. (Not Warranted)
DATE OF RECORD									
6865	Fidelity	Federal	S. & L.	Ass'n.	Robert E. Johnson.	557	327	7,000	Map-2. Camilla Ave. - Part Lot 36, Welcome Ave.
6864					J. W. Pitts	557	330	2,000	Map-2. Camilla Park. Part Lot 36 - Flora Ave.
6820	"	"	"	"	Ray L. Sisk	557	333	5,950	21st St. Judson Mills Village. Lot 6, Blk. 12, 20th St. + Lot 10
6815	"	"	"	"	Lloyd Kilstrap	557	336	9,000	City. Lot 74, Coventry Lane
6864	"	"	"	"	J. W. Pitts	557	339	5,000	Sec 3 - Dunean Mills. Lot 117, Sec. 3. Hale St. Add.
6864	"	"	"	"	J. W. Pitts	557	342	8,000	Map-2. Camilla Park. Part Lot 10 - Harvard Ave.
6848	"	"	"	"	Furman L. Godsey	557	345	5,000	13. Lot New Gasley Hwy.
6947	"	"	"	"	Carl S. Matheny	557	359	7,600	St. Stone Estates. Lots 21 + 22 Blk. E. David
6922	"	"	"	"	H. H. George	557	363	11,200	Dr. + Arcadia Circle, Country Club St. Lot 134 + Part Lot 137 (Grand)
6992	"	"	"	"	Hilbur A. Eaton	557	405	3,750	Monaghan Sec. #1. Lot 37 Monaghan ave. Vista
6923	"	"	"	"	H. C. Goodrough	557	408	2,000	Plot of Werner Hill. Lot 18 Plot of Hillside
6971	"	"	"	"	H. L. Sargee	557	411	3,000	York St. Map 12, Camilla Park. Lot 90 Blytheview Dr. (near)
6924	"	"	"	"	H. O. Asay, jr. et al	557	414	12,000	College Heights. Lot 108 + 109 Landen St.
6988	"	"	"	"	Hillie M. Bell	557	417	8,000	Beatrice St. Map 1, Camilla Park. Lot 48, cor. Florin ave. +
7038	"	"	"	"	Samuel J. Hooks, Jr.	557	425	10,500	Vista Hills Lot 13, Ridgcrest Drive
7039	"	"	"	"	Sarah Frances Moore, et al	557	464	15,000	side Garden + Lot 2 each Lot 69, Primrose Lane, north-

INDIRECT or MORTGAGEE Index to Real Estate Mortgages — Greenville County, S. C.

(73)

REG. U. S. PAT. OFFICE *Chas. McCall* County Indexes Since 1888 An Identifying Trade Mark

To locate names, open at SURNAME INITIAL TAB and refer to Buff Sub-Index sheet for page reference.

Cott Family Name Index No. 1-S

FILE NUMBER DATE OF RECORD	MORTGAGEES FAMILY NAMES	GIVEN NAMES ABCDEFGHIJ	GIVEN NAMES JKLMNO	GIVEN NAMES PQRSTUVWXYZ	MORTGAGORS	BOOK	PAGE	Amount	BRIEF DESCRIPTION, LOCATION, ETC. (Not Warranted)
7171 Mch. 30-1953	Fidelity Fed. S. & L. Assn.				James E. Brown	557	535	2500	Lot 7, Glenn St.
7172 " 30-1953	"	"	"	"	Charles M. Collins	557	529	4000	00 Bates Sp. Part Lots 68+69 Forest Heights
7111 " 30-1953	"	"	"	"	Nellie B. Harrison	557	487	2500	00 city, Chick Eggs Sp. Lot Turnah Hall Rd. near
7110 " 30-1953	"	"	"	"	Mary J. Hollingsworth	557	484	2900	00 Hope, G'ville Sp. Lot 34, Fortnes St., New
7135 " 30-1953	"	"	"	"	William G. Humphrey	557	523	15,000	00 Forest Heights Lot 97 East Isis Rd.,
7072 " 30-1953	"	"	"	"	M. R. Smith, etal	557	498	3500	00 Avenue - Lots B & C - Washington
7071 " 30-1953	"	"	"	"	M. R. Smith, etal	557	493	2100	00 Drive, G'ville Sp. Lot 26 + 1/2 Lot 27, Heatherly
7238 " 31-1953	"	"	"	"	John D. Pellett, Jr.	558	66	3500	00 + Cook Ave. Nicholtown Hgts. #2 Lot 117 + Part Lot 118 con. River St.
9240 " 31-1953	"	"	"	"	" " "	558	69	3500	00 120 River St. Nicholtown, Hgts. #2 Part Lot 118 all Lot 119 + Part Lot
7295 " 31-1953	"	"	"	"	William A. Putnam	558	1	14,200	00 Vista Hills Lot 117 Chick Eggs Rd.
7353 Apr. 1-1953	"	"	"	"	A. H. Edwards, etal	558	111	5,000	00 Travelers Rest, Bates Sp. Part Lot 4. Hart St, near,
7310 " 1-1953	"	"	"	"	Herbert C. Wood	558	114	6,000	00 Paramount Park. Lot 137, Crasby Circle
7313 " 1-1953	"	"	"	"	H. E. Hembree	558	117	12,000	00 + Carter Rd., South Sp. Southern Tract, Con. White Horse Rd.
7346 " 1-1953	"	"	"	"	James Roy Check	558	120	2500	00 Road, Paris Piney Sub'd. Northern Part Lot 18, Piney mtns
7468 " 2-1953	"	"	"	"	J. C. Bishop	558	169	4800	00 Dukeland Park. Lot 18 - Mc. Makin Drive
7451 " 2-1953	"	"	"	"	Joe H. Meritt	558	172	1500	00 Butler Sp. 1-acre, Woodruff Rd.

INDIRECT or MORTGAGEE Index to Real Estate Mortgages — Greenville County, S. C.

Cott Family Name Index No. 1-S

To locate names, open at SURNAME INITIAL TAB and refer to Buff Sub-Index sheet for page reference.

Made by The Cott Index Company, Columbus, Ohio
Sold by Walker, Evans & Cogswell Co., Charleston, S. C.

(80)

FILE NUMBER DATE OF RECORD	MORTGAGEES FAMILY NAMES	GIVEN NAMES ABCDEFGHIJ	GIVEN NAMES JKLMNO	GIVEN NAMES PQRSTUVWXYZ	MORTGAGORS	BOOK	PAGE	Amount	BRIEF DESCRIPTION, LOCATION, ETC. (Not Warranted)
7484 Apr-2-1953	Fidelity	Fed S. & L. Ass'n.			Robert L. Chandler, etal	558	187	1500.	00 St Ward 2., City. Lat 33, Sec. A. Vannoy,
7669 "-3-1953	"	"	"	"	N. J. Carroll	558	511	8000	00 Cochran Hgts, Kanawha Sp. Lat 4 - Macey Ave,
7670 "-3-1953	"	"	"	"	P. A. Passmore	558	514	1200	00 Woodville Heights, S'ville Sp. Lots 19+20 - 4 th St Sec. 1-9
7668 "-3-1953	"	"	"	"	Mrs Lynne Seiser	558	517	10,500	00 Sumner St, City. Lat 6. + Part Lat 7,
7599 "-3-1953	"	"	"	"	Mrs Berulah B. Abbott	558	191	2,575	00 Mills Village, S'ville, S.C. Lat 95, 2 nd St. Woodside,
7599 "-3-1953	"	"	"	"	Frank E. Abercrombie, etal	558	194	3,075	00 Mills Village, S'ville, S.C. Lat 42 - "A" St. Woodside,
7599 "-3-1953	"	"	"	"	John H. Abercrombie	558	197	2,625	00 Mills Village, S'ville, S.C. Lat 131, 3 rd St. Woodside,
7599 "-3-1953	"	"	"	"	Mrs Irene E. Abercrombie	558	200	2,650	00 Mills Village, S'ville, S.C. Lat 117, 2 nd St. Woodside,
7599 "-3-1953	"	"	"	"	Gladys L. Alexander	558	203	2,700	00 Mills Village, S'ville, S.C. Lat 90, 1 st St. Woodside,
7599 "-3-1953	"	"	"	"	William C. Alexander, etal	558	206	2,575	00 Mills Village, S'ville, S.C. Lat 155 - 4 th St. Woodside,
7599 "-3-1953	"	"	"	"	T. Hoyt. Bagwell, etal	558	212	2,675	00 Mills Village, S'ville, S.C. Lat 84, 1 st St. Woodside,
7599 "-3-1953	"	"	"	"	Donald D. Barbary, etal	558	215	4,025	00 Mills Village, S'ville, S.C. Lat 68, 1 st St. Woodside,
7599 "-3-1953	"	"	"	"	Jesse C. Berry, etal	558	221	2,825	00 Mills Village, S'ville, S.C. Lat 7 - 1 st St. Woodside,
7599 "-3-1953	"	"	"	"	Frank S. Blackwell, etal	558	224	2,450	00 Mills Village, S'ville, S.C. Lat 50, "A" St. Woodside,
7599 "-3-1953	"	"	"	"	James D. Bolton	558	227	2,650	00 Mills Village, S'ville, S.C. Lat 126, 3 rd St. Woodside,
7599 "-3-1953	"	"	"	"	Clarence E. Brown, etal	558	236	3,625	00 Mills Village, S'ville, S.C. Lat 70, 1 st St. Woodside,

INDIRECT or MORTGAGEE Index to Real Estate Mortgages — Greenville County, S. C.

(80)

REG. U. S. PAT. OFFICE *Chas. McCall* County Indexes Since 1888 An Identifying Trade Mark

To locate names, open at SURNAME INITIAL TAB and refer to Buff Sub-Index sheet for page reference.

Cott Family Name Index No. 1-S

FILE NUMBER	MORTGAGEES	GIVEN NAMES	GIVEN NAMES	GIVEN NAMES	MORTGAGORS	BOOK	PAGE	Amount	BRIEF DESCRIPTION, LOCATION, ETC.
DATE OF RECORD	FAMILY NAMES	ABCDEFGHIH	IJKLMNO	PQRSTUVWXYZ					(Not Warranted)
7599 Apr-3-1953	Fidelity	Fed.	S. + L.	Ass'n.	Beatrice W. Burgess, et al	558	242	3,550	00 Mills Village, S'ville, S.C. Lot 74, 1 st St. Woodside,
7599 " 3-1953	"	"	"	"	Fred L. Calvert, et al	558	248	2800	00 Mills Village, S'ville, S.C. Lot 58, "A" St. Woodside
7599 " 3-1953	"	"	"	"	Roger M. Cannady, et al	558	254	2850	00 Mills Village, S'ville, S.C. Lot 52, "A" St. Woodside,
7599 " 3-1953	"	"	"	"	David D. Cantrell, et al	558	257	2975	00 Mills Village - S'ville, S.C. Lot 9-, 1 st St. Woodside,
"	"	"	"	"	Harold B. Cantrell, et al	558	260	2,600	00 Mills Village, S'ville, S.C. Lot 124, 3 rd St. - Woodside,
"	"	"	"	"	Casper D. Carlton, et al	558	263	3,000	00 Mills Village - S'ville, S.C. Lot 11, 1 st St. Woodside,
"	"	"	"	"	Carl W. Chandler, et al	558	266	3,025	00 Mills Village - S'ville, S.C. Lot 12 - "B" St. Woodside,
"	"	"	"	"	Clifton E. Coker, et al	558	275	2975	00 Mills Village - S'ville, S.C. Lot 81, 1 st St. Woodside,
"	"	"	"	"	John C. Cooley, et al	558	281	2,750	00 Mills Village - S'ville, S.C. Lot 106, 2 nd St. Woodside,
"	"	"	"	"	Frank R. Coyle, et al	558	284	3,025	00 Mills Village - S'ville, S.C. Lot 26, "B" St. Woodside,
"	"	"	"	"	General D. Crowe, et al	558	287	4,250	00 Mills Village, S'ville, S.C. Lot 76, 1 st St. Woodside,
"	"	"	"	"	William R. Dillard, et al	558	302	2550	00 Mills Village - S'ville, S.C. Lot 153, 4 th St. Woodside,
"	"	"	"	"	Claude Finley, et al	558	308	2600	00 Mills Village, S'ville, S.C. Lot 97, 2 nd St. Woodside,
"	"	"	"	"	Billy W. Garrett, et al	558	320	2575	00 Mills Village, S'ville, S.C. Lot 143, 4 th St. Woodside,
"	"	"	"	"	Alma S. Godfrey, et al	558	326	1950	00 Mills Village, S'ville, S.C. Lot 157, South Ave. Woodside,
"	"	"	"	"	Jesse A. Gowen, et al	558	332	2950	00 Mills Village, S'ville, S.C. Lot 22 - "B" St. Woodside,
"	"	"	"	"	Edwin Davis, et al	558	293	2,750	00 Mills Village, S'ville, S.C. Lot 101 Second St. Woodside

INDIRECT or MORTGAGEE Index to Real Estate Mortgages — Greenville County, S. C.

Cott Family Name Index No. 1-S

To locate names, open at SURNAME INITIAL TAB and refer to Buff Sub-Index sheet for page reference.

Made by The Cott Index Company, Columbus, Ohio
Sold by Walker, Evans & Cogswell Co., Charleston, S. C.

1
(80)

FILE NUMBER	MORTGAGEES FAMILY NAMES	GIVEN NAMES ABCDEFGH	GIVEN NAMES IJKLMNO	GIVEN NAMES PQRSTUVWXYZ	MORTGAGORS	BOOK	PAGE	Amount	BRIEF DESCRIPTION, LOCATION, ETC. (Not Warranted)
DATE OF RECORD									
7599. Apr. 3-1953	Fidelity	Fed.	S. + L.	Ass'n.	George W. Gregory, ^{etal}	558	335	3025	00 Mills Village - S'uille, S.C. Lot 60, "A" St. - Woodside,
7599 Apr. 3-1953	"	"	"	"	Charles S. Hamby, Jr. ^{etal}	558	338	3825	00 Mills Village, S'uille, S.C. Lot 72, 9 th St. - Woodside,
" " "	"	"	"	"	Wilburn L. Harkins ^{etal}	558	341	3250	00 Mills Village, S'uille, S.C. Lot 79, 9 th St. - Woodside,
" " "	"	"	"	"	Archie L. Harrison, ^{etal}	558	344	2650	00 Mills Village, S'uille, S.C. Lot 115, 2 nd St. - Woodside,
" " "	"	"	"	"	William H. Hartsell, ^{etal}	558	350	3025	00 Mills Village, S'uille, S.C. Lot 24, "B" St. - Woodside,
" " "	"	"	"	"	J. J. Johnson	558	368	2950	00 Mills Village - S'uille, S.C. Lot 28, "B" St. - Woodside,
" " "	"	"	"	"	James E. Jones	558	371	2875	00 Mills Village, S'uille, S.C. Lot 48, "A" St. - Woodside,
" " "	"	"	"	"	Vernon C. Jordan, ^{etal}	558	374	2700	00 Mills Village - S'uille, S.C. Lot 88, 1 st St. - Woodside,
" " "	"	"	"	"	Paul F. Landers, ^{etal}	558	380	2675	00 Mills Village, S'uille, S.C. Lot 128, 3 rd St. - Woodside,
" " "	"	"	"	"	Nathan B. Morris, ^{etal}	558	407	2600	00 Mills Village - S'uille, S.C. Lot 137, 3 rd St. - Woodside,
" " "	"	"	"	"	James E. Mastella, ^{etal}	558	410	2625	00 Mills Village - S'uille, S.C. Lot 135, 3 rd St. - Woodside,
" " "	"	"	"	"	Ernest N. Nix, ^{etal}	558	416	1775	00 Woodside Mills Village, S'uille, S.C. Lot 1, unnamed Road,
" " "	"	"	"	"	Charles H. Payton, ^{etal}	558	422	2750	00 Mills Village - S'uille, S.C. Lot 108, 2 nd St. - Woodside,
" " "	"	"	"	"	Albert E. Payne, ^{etal}	558	425	2600	00 Mills Village - S'uille, S.C. Lot 130, 3 rd St. - Woodside,
" " "	"	"	"	"	Hebert R. Renner, ^{etal}	558	428	2950	00 Mills Village - S'uille, S.C. Lot 20, "B" St. - Woodside,
" " "	"	"	"	"	William D. Smith, ^{etal}	558	431	2950	00 Mills Village - S'uille, S.C. Lot 16, "B" St. - Woodside,

INDIRECT or MORTGAGEE Index to Real Estate Mortgages — Greenville County, S. C.

(8 D)

REG. U. S. PAT. OFFICE *Chas. McCall* County Indexes Since 1888 An Identifying Trade Mark

To locate names, open at SURNAME INITIAL TAB and refer to Buff Sub-Index sheet for page reference.

Cott Family Name Index No. 1-5

FILE NUMBER	MORTGAGEES	GIVEN NAMES	GIVEN NAMES	GIVEN NAMES	MORTGAGORS	BOOK	PAGE	Amount	BRIEF DESCRIPTION, LOCATION, ETC.
DATE OF RECORD	FAMILY NAMES	ABCDEFGH	IJKLMNO	PQRSTUVWXYZ					(Not Warranted)
7599 Apr-3-1953	Fidelity	Fed. S. & L. Ass'n.			Homer A. Spillers, et al	558	434	2700	00 Mills Village - S'ville, S.C. Lot 26, 1st St. Woodside,
" " "	"	"	"	"	William A. Spillers, et al	558	437	2850	00 Mills Village, S'ville, S.C. Lot 56, "A" St. - Woodside,
" " "	"	"	"	"	J. Ray Teat	558	440	2650	00 Mills Village, S'ville, S.C. Lot 99, 2nd St. - Woodside
" " "	"	"	"	"	Thomas B. Tolbert, et al	558	455	2600	00 Mills Village - S'ville, S.C. Lot 147, 4th St. - Woodside.
" " "	"	"	"	"	George W. Tucker.	558	458	2550	00 Mills Village - S'ville, S.C. Lot 151. 4th St. Woodside.
" " "	"	"	"	"	James J. Tucker, et al	558	464	3,000	00 Mills Village - S'ville, S.C. Lot 44, "A" St. Woodside,
" " "	"	"	"	"	Arthur L. Waters, et al	558	473	3,000	00 Mills Village, S'ville, S.C. Lot 46 - "A" St - Woodside,
" " "	"	"	"	"	Beulah Young, et al	558	482	2650	00 Mills Village S'ville, S.C. Lot 119, 2nd St. - Woodside,
7679 Apr-4-1953	"	"	"	"	H. M. Ballou	558	520	3200	00 Tomasse Ave. Augusta Circle. Lot 73 + Part Lot 74-
7735 " 4-1953.	"	"	"	"	William A. Kocher	558	527	11,000	00 Lot 19 - Alpine Way, City.
7736. " 4-1953.	"	"	"	"	James William Smith, et al	558	531	5850	00 Part Lot 10 - Carter St., City.
7737 " 4-1953	"	"	"	"	George J. Harris, et al	558	559	2800	00 Kerner Spg. Road. (Heyward St.) Lot 116 - Western 1/2 Lot 115,
7823 " 6-1953	"	"	"	"	Courtney P. Holland	559	61	9700	00 Lot 64, Coventry Lane
7824 " 6-1953	"	"	"	"	Salem Methodist Church	559	15	12,000	00 2 tracts White Horse Rd.
7838 " 6-1953	"	"	"	"	Wallace D. Moore	559	55	3600	00 Fair Heights - City. Lots 10+11 Blk. C - Bleckley Ave.
7839 " 6-1953	"	"	"	"	Caroline Haskell Griffin	559	52	9,000	00 Lot Water Ave. City.

INDIRECT or MORTGAGEE Index to Real Estate Mortgages - Greenville County, S. C.

Cott Family Name Index No. 1-5

To locate names, open at SURNAME INITIAL TAB and refer to Buff Sub-Index sheet for page reference.

Made by The Cott Index Company, Columbus, Ohio
Sold by Walker, Evans & Cogswell Co., Charleston, S. C.

(88)

FILE NUMBER	MORTGAGEES	GIVEN NAMES	GIVEN NAMES	GIVEN NAMES	MORTGAGORS	BOOK	PAGE	Amount	BRIEF DESCRIPTION, LOCATION, ETC.
DATE OF RECORD	FAMILY NAMES	ABCDEFGH	IJKLMNO	PQRSTUVWXYZ					(Not Warranted)
7840 Apr. 6-1953	Fidelity	J. ed. S. + L. Cash.			Orv Long, et al	559	49	3300	Duncan Mills Village Lat 48 Hutchins St. - Sec. 6
7841 " 6-1953	"	" " " "			Beatrice C. Jones	559	46	3500	near City Part Lot 30, E. B. Willis Ave
7794 " 6-1953	"	" " " "			George T. McCall, et al	559	58	2950	Mills Village, S'ville. Lot 18, "B" St. Woodside
7924 " 7-1953	"	" " " "			R. L. Bridges	559	120	5000	2 - City, Lot 2, Pettigrew St. Park
8020 " 8-1953	"	" " " "			Lloyd Gilstrap, et al	559	168	11,000	Rockwood Park Lot 14, Sunset Dr. Sec. 6
7999 " 8-1953	"	" " " "			F. V. Jackson	559	187	1100	Rt. McCallough Heights Lot 51, South Franklin
8048 " 9-1953	"	" " " "			Jed Cleveland Husbaker	559	260	2400	St. Park Hill Lot 12, North Brookwood
8098 " 9-1953	"	" " " "			Paul E. Bass, et al	559	263	14,000	Paris Mt. Sp. Tract "C" Thompson Ave
8063 " 9-1953	"	" " " "			Richard S. Stevens	559	217	9600	Arcadia Circle Country Club Est. Lot 130 + Part Lot 131
8169 Apr-10-1953	"	" " " "			Roy J. King	559	327	2525	Mills Village, S'ville, S.C. Lot 149, 4 th St Woodside,
8169 "-10-1953	"	" " " "			Marie Cantrell Bracks	559	330	2525	Mills Village - S'ville, S.C. Lot 145, 4 th St. Woodside,
"	"	" " " "			James E. Coker, et al	559	333	2925	Mills Village, S'ville, S.C. Lot 104, 2 nd St. Woodside
" 10-1953	"	" " " "			Ella R. Barkrey	559	336	3,150	Mills Village, S'ville, S.C. Lot 32, "A" St Woodside,
" " "	"	" " " "			Roy J. King	559	339	2900	Mills Village - S'ville, S.C. Lot 110, 2 nd St Woodside,
" " "	"	" " " "			Roy J. King	559	342	2550	Mills Village, S'ville, S.C. Lot 133, 3 rd St Woodside,
" " "	"	" " " "			Lucy S. Calvert, et al	559	345	2950	Mills Village - S'ville, S.C. Lot 14, "B" St Woodside,

INDIRECT or MORTGAGEE Index to Real Estate Mortgages — Greenville County, S. C.

(85)

REG. U. S. PAT. OFFICE *Chas. McCott* County Indexes Since 1888
An Identifying Trade Mark

To locate names, open at SURNAME INITIAL TAB and refer to Buff Sub-Index sheet for page reference.

Cott Family Name Index No. 1-S

FILE NUMBER DATE OF RECORD	MORTGAGEES FAMILY NAMES	GIVEN NAMES ABCDEFGHIJ	GIVEN NAMES JKLMNO	GIVEN NAMES PQRSTUVWXYZ	MORTGAGORS	BOOK	PAGE	Amount	BRIEF DESCRIPTION, LOCATION, ETC. (Not Warranted)
8169 Apr-10-1953	Fidelity	Federal S. + L. Ass'n.			Coke Cooper, etal	559	348	2925	Mills Village, Sville, S.C. Lot 102, 2 nd St. Woodside, City.
8216 11-10-1953	"	"	"	"	John K. Crouch, etal	559	281	7600	Lot 5, Blk A, Perrin St, City.
8187 11-10-1953	"	"	"	"	James Arthur Brown, Inc.	559	301	9,000	Lot 147, Dellwood Drive, City.
8191 11-10-1953	"	"	"	"	J. Louis Coward Const Co	559	314	10,000	Lot 52, Alpine Way.
8189 11-10-1953	"	"	"	"	Emmett L. Snider	559	317	3,000	Lot 9 - Cedar Lane Rd. White Horse Height.
8190 11-10-1953	"	"	"	"	Rose Ware Pruitt	559	320	5500	Lot Range View Circle, Verner Hill.
8281 11-1953	"	"	"	"	Walter C. Goodnough	559	422	1000	Lot 17, New Riverside Road, Mills Village, Sville.
8274 11-1953	"	"	"	"	Alvin L. Drake, etal	559	425	3,150	Lot 39 "A" St. Woodside,
8283 11-1953	"	"	"	"	Thomas M. Verdin, Jr.	559	428	2500	1 acre, Laurens Rd. Butler Jp.
8284 11-1953	"	"	"	"	Harold B. Spearman	559	431	7000	Lot 16, James St. Sville Jp.
8282 11-1953	"	"	"	"	Effie Turner Glenn	559	434	7000	Avalon Estd. Paris Mt. Jp. Lots 15 & 16, Crestview Drive, Hills
8364 13-53	"	"	"	"	William L. Davey, Jr.	559	445	10,900	Lot 79 Ashford Ave., Vista 18.7 acres, H.B. Smith prop. Butler Jp.
8365 13-1953	"	"	"	"	J. L. Burns	559	519	5,000	Tracts 8 & 9 & Part Tract 10 = 1
8366 13-1953	"	"	"	"	Maylon Myers, etal	559	516	5,500	Lot 16 Washington Avenue
8334 13-1953	"	"	"	"	Palmetto Enterprises, Inc.	559	522	10,000	Lot 55, Alpine Way, City
8529 14-1953	"	"	"	"	Jack W. Lowery	560	47	7000	Fairview arc (West Montclair arc) Highland Lot 22 & Part Lot 21, Blk. B., Savage.

INDIRECT or MORTGAGEE Index to Real Estate Mortgages — Greenville County, S. C.

Cott Family Name Index No. 1-S

To locate names, open at SURNAME INITIAL TAB and refer to Buff Sub-Index sheet for page reference.

Made by The Cott Index Company, Columbus, Ohio
Sold by Walker, Evans & Cogswell Co., Charleston, S. C.

1
(84)

FILE NUMBER	MORTGAGEES FAMILY NAMES	GIVEN NAMES ABCDEFGHIJ	GIVEN NAMES KLMNO	GIVEN NAMES PQRSTUVWXYZ	MORTGAGORS	BOOK	PAGE	Amount	BRIEF DESCRIPTION, LOCATION, ETC. (Not Warranted)
DATE OF RECORD									
8476 Apr. 14-1953	Fidelity	Federal	S. & L	Loan	Lora V. Tinsley	560	28	800	Lot 3, Cox Bridge Rd.
8440 " 14-1953	"	"	"	"	Everett Nicholson	560	34	6700	Lots 30, 31, 55, 56 & Strip off Lot 70 a, Love Estates, Travelers Rest, Bates Tp.
" " "	"	"	"	"	"	560	34	6700	Rest, Bates Tp.
8439 " " 1953	"	"	"	"	Jeanne G. McIlwain	560	31	8800	Lot 114, Stephen Lane, City.
8524 " " 1953	"	"	"	"	Ansel M. Alister, et al	560	40	5000	Lot 26, Grove Hills, Hunt Sp. St. North Hills.
8539 " 15-1953	"	"	"	"	Charles A. Dodson	560	61	8000	Lot 79 + Part Lot 80 - M. Donald, Vista Hills, City.
8633 " 15-1953	"	"	"	"	Dorothy M. Thompson	560	118	7500	Lot 10, Ridgecrest Drive University Heights, City.
8632 " 15-1953	"	"	"	"	Henry B. Armstrong, et al	560	121	10,000	Lot 137, Drayton Drive, Briarcliff & Dixie Heights
8662 " 16-1953	"	"	"	"	H. Jack Brockman, et al	560	127	7200	Lot 4 + Part Lot 3 cor. Laurens & ...
8650 " 16-1953	"	"	"	"	Florence O. McGee	560	140	8000	Lot 22, Alpine Way, City.
8729 " 16-1953	"	"	"	"	Lee H. Starmer	560	164	9000	Drive, Croftone Road, Pleasant Valley, ...
8747 " 17-1953	"	"	"	"	M. J. Pyatt	560	175	6550	Lot 338, Pacific Ave. McKay St. & Dixon Alley, City.
8742 " 17-1953	"	"	"	"	John Thompson, et al	560	234	1850	Western Part Lot 7, Piney Ridge Drive.
8755 " 17-1953	"	"	"	"	E. J. Mcarty	560	237	6000	Lot 3, Cor. Donna Rd. + Boxwood Manor
8839 " 17-1953	"	"	"	"	J. Alvin Kilreath	560	246	12,000	Lot 5, Woodland Way, Drive, Langley Heights.
8850 " 17-1953	"	"	"	"	Roland L. Allen, Jr.	560	257	7600	Lot 8 + Part Lot 7, Edgewood

INDIRECT or MORTGAGEE Index to Real Estate Mortgages — Greenville County, S. C.

1
(84)

REG. U. S. PAT. OFFICE *Chas. M. Clegg* County Indexes Since 1888
An Identifying Trade Mark

To locate names, open at SURNAME INITIAL TAB and refer to Buff Sub-Index sheet for page reference.

Cott Family Name Index No. 1-S

FILE NUMBER DATE OF RECORD	MORTGAGEES FAMILY NAMES	GIVEN NAMES ABCDEFGHIJ	GIVEN NAMES JKLMNO	GIVEN NAMES PQRSTUVWXYZ	MORTGAGORS	BOOK	PAGE	Amount	BRIEF DESCRIPTION, LOCATION, ETC. (Not Warranted)
8854 Apr. 18-1953	Fidelity	Federal	E. & L. Assin		W. Baxter Carpenter	560	277	17,000	End Cleveland Forest, City. Lot 201 + 1/2, Lot 200, Malls
8855 " 18-1953	"	"	"	"	L. M. Brissey, Jr.	560	296	12,000	Utility St. City Lots 3, 4, 5, 6, 7 + 7A
8944 " 20-1953	"	"	"	"	John W. Mickelsen	560	323	12,750	City. Lot 93, Holmes Drive
9067 " 21-1953	"	"	"	"	Gerald B. Johnson <i>etal</i>	560	402	6500	Sherwood Forest City. Lot 155, Scarlett St.
9036 " 21-1953	"	"	"	"	H. L. Stewart, <i>etal</i>	560	399	4000	H. R. Jones Butler Sp. Part Tract 22 Estate of,
9172 " 22-1953	"	"	"	"	Charles Montgomery <i>etal</i>	560	441	5950	Drive, which Sp. Sp. Lot 4 Baham St. & Circle
9154 " 22-1953	"	"	"	"	M. H. Lamp	560	493	2800	Bridge Road. 2 acres Dunham
9196 " 22-1953	"	"	"	"	Sara Sims Jumbly	560	496	6000	31 Wison Rd. Grove Park. Lot 30 + Part Lots 29 +
9280 " 23-1953	"	"	"	"	Amela C. Holloway <i>Jr.</i>	560	509	12,300	are. lot 18, near Grove. Lot 18, Norwood
9252 " 23-1953	"	"	"	"	Joseph B. Phillips <i>etal</i>	560	513	8000	Converse (Circle) St. Hillside Height Lot 5 + small part Lot 4
9250 " 23-1953	"	"	"	"	James E. Meadows	560	517	12,300	Broughton Dr. Cryptstone area Part Lot 17, Sec. 4
9243 " 23-1953	"	"	"	"	E. L. Robertson <i>Construction Co.</i>	560	540	6500	Sec. 6 Parkville. Lot 22, Meyers Court
9315 " 24-1953	"	"	"	"	J. Louis Howard	560	544	10,000	Lot 164 Bellewood Dr. Acres, Butler Sp.
9378 " 24-1953	"	"	"	"	William Dunstan <i>etal</i>	561	17	8,000	Lot 8 Elmira St. Glenwood Park.
9462 " 24-1953	"	"	"	"	H. L. Bates	561	87	5,000	Lot 8 Skyland Dr., Skyland
9469 " 25-1953	"	"	"	"	J. U. Bouchillon, Jr.	561	84	2500	Greenville Sp. Lot North Franklin Rd. 1

INDIRECT or MORTGAGEE Index to Real Estate Mortgages — Greenville County, S. C.

Cott Family Name Index No. 1-S

To locate names, open at SURNAME INITIAL TAB and refer to Buff Sub-Index sheet for page reference.

Made by The Cott Index Company, Columbus, Ohio
Sold by Walker, Evans & Cogswell Co., Charleston, S. C.

(82)

FILE NUMBER	MORTGAGEES FAMILY NAMES	GIVEN NAMES ABCDEFGHIJ	GIVEN NAMES KLMNO	GIVEN NAMES PQRSTUVWXYZ	MORTGAGORS	BOOK	PAGE	Amount	BRIEF DESCRIPTION, LOCATION, ETC. (Not Warranted)
DATE OF RECORD									
9470 Apr. 25-1953	Fidelity	Leed	A. & L.	Assin.	Earle W. Harper	561	81	2500	Mills Vge., Sec. 6 Lot 88, Third St. - Judson
9463 " 25-1953	"	"	"	"	Dorothy M. Scott, etal Walker	561	90	9000	University Hgts. Lot 107, White Oak Drive
9434 1/2 " 25-1953	"	"	"	"	Alongo Lawrence A	561	78	2500	Lot Dunbar St. City
9461 " 25-1953	"	"	"	"	Margaret O. Walters	561	93	3500	Lot 10 Dale Dr., City
9503 " 27-1953	"	"	"	"	etal L. E. Robinson, Jr.	561	120	14,000	Northside Gardens, City Lot 29, Lullwater Road
9505 " 27-1953	"	"	"	"	Elizabeth R. Donald	561	123	6600	Lannew Drive Highlands Lot 40, Otway Drive
9504 " 27-1953	"	"	"	"	etal James Ralph Rochester	561	126	7000	Lot 12, L. A. Whitmore Whodde Park, Greenville Sp.
9506 " 27-1953	"	"	"	"	J. H. White	561	129	4800	Lot 30, Kewee Ave. Dannan Rd.
9569 " 27-1953	"	"	"	"	Robert H. Ramsey	561	132	6000	Lot 5, Car. Pinney Ridge Dr.
9587 " 27-1953	"	"	"	"	Elise Ramsey, etal	561	175	13,000	Lot New Bunscombe rd.
9675 " 28-1953	"	"	"	"	Clyde E. Shockley, Jr.	561	183	12,000	Lot 29, Alpine Way City
9666 " " 1953	"	"	"	"	Roy B. Kay, etal	561	162	7000	Lot 60, Coventry Lane, City
9687 1/2 " " 1953	"	"	"	"	Mills F. Steele, etal	561	189	8650	Lot 140, Blk. H. Pettigrew St. East Park, Lots 8+9=5.09 acres
" " "	"	"	"	"	" " " "	561	189	8650	Saluda River, Greenville Sp. Vista Ave. + midland St. vicinity
9787 " 29-1953	"	"	"	"	Philip Stanley Armstrong	561	243	12,000	Lot 25, Blk. B, Car. Buena Vista Hills
9768 " 29-1953	"	"	"	"	Jos. Fulton Norwood	561	231	12,100	Lot 103, Ashford Ave.

INDIRECT or MORTGAGEE Index to Real Estate Mortgages - Greenville County, S. C.

1
(88)

REG. U. S. PAT. OFFICE *Chas McCott* County Indexes Since 1888
An Identifying Trade Mark

To locate names, open at SURNAME INITIAL TAB and refer to Buff Sub-Index sheet for page reference.

Cott Family Name Index No. 1-5

FILE NUMBER DATE OF RECORD	MORTGAGEES FAMILY NAMES	GIVEN NAMES ABCDEFGH	GIVEN NAMES IJKLMNO	GIVEN NAMES PQRSTUVWXYZ	MORTGAGORS	BOOK	PAGE	Amount	BRIEF DESCRIPTION, LOCATION, ETC. (Not Warranted)
9723 Apr 29 1953	Fidelity	Federal	S. & L. Assn.		James B. Staton, et al	561	239	10,000	Pickwick Heights Lot 35, Gurley Ave.
9786 " 29 1953	"	"	"	"	Daniel J. Harbins, et al	561	247	4400	Lot 4, North St. City
9788 " 29 1953	"	"	"	"	Larry B. Hunicutt, et al	561	298	5700	Angusta Road Hills, City Lot 92, Cannon Ave.
9767 " 29 1953	"	"	"	"	James H. Parker	561	301	2800	fev. Riverside Lot 9, Blk 3, Highlawn
9766 " 29 1953	"	"	"	"	Charles L. Hudson	561	304	6000	Lot 9, Terrin St. City
9765 " 29 1953	"	"	"	"	Ross Termenter (S/A P & H Builders)	561	307	3000	Lot 4, Trotter St. City
9801 " 30 1953	"	"	"	"	Wayne Heil, et al	561	345	6500	Forest Lot 36, Sunset St. - Sherwood
9859 " 30 1953	"	"	"	"	Paul J. Chapman, et al	561	348	2650	Sta. - Sville Sp. Lot 1, Cov. Ms. Sader & Morgan
9956 May 1 1953	"	"	"	"	R. M. Morgan, et al	561	351	8600	Sville Sp. Lot 12, Paris mt. ave.
9946 " 1 1953	"	"	"	"	Laura New Batson (nee Laura Elizabeth new)	561	389	8000	Lot East Park Ave. City
9947 " 1 1953	"	"	"	"	Laura New Batson	561	392	5,000	Green Hwy & Paris mt. Rd. Sville Sp. Lots 1, 2, 3, 4, 5, 23 & 24 cov. Old. Sville
9981 " 1 1953	"	"	"	"	John B. Barber	561	426	2500	Fullin Annex = 3.41 acres White Circle Lot 35 + Part Lots 32, 33, 34 & 36
9979 " 1 1953	"	"	"	"	H. H. McDaniel	561	429	2800	Extn. Woodland Lot 31, Blk B, Miller Ave.
9980 " 1 1953	"	"	"	"	J. H. Reeves, et al	561	432	2000	Sans Souci Sville Sp. Lot 22, Wridley St.
10071 " 2 1953	"	"	"	"	A. D. Rainey	561	435	2500	4.18 acres, Paris mt. Sp.
10072 " " 1953	"	"	"	"	John T. Parker, et al	561	438	2500	Quick Sps. Sp. 1 ac., Suber Road,

INDIRECT or MORTGAGEE Index to Real Estate Mortgages — Greenville County, S. C.

Cott Family Name Index No. 1,5

To locate names, open at SURNAME INITIAL TAB and refer to Buff Sub-Index sheet for page reference.

Made by The Cott Index Company, Columbus, Ohio
Sold by Walker, Evans & Cogswell Co., Charleston, S. C.

(8X)

FILE NUMBER	MORTGAGEES	GIVEN NAMES	GIVEN NAMES	GIVEN NAMES	MORTGAGORS	BOOK	PAGE	Amount	BRIEF DESCRIPTION, LOCATION, ETC. (Not Warranted)
DATE OF RECORD	FAMILY NAMES	ABCDEFGH	IJKLMNO	PQRSTUVWXYZ					
10073 May 2-1953	Fidelity	Federal	S. & L.	Assn	Clarence E. Embanks ^{etal}	561	441	2600 ⁰⁰	Rd. Lot 1, Stanton Bridge
10063 " 2-1953	"	"	"	"	W. H. Alford	561	444	7000 ⁰⁰	Lot 10, Perrin St. Greenville St. Woodside Heights
10062 " 2-1953	"	"	"	"	Vernon D. Rackley	561	447	1000 ⁰⁰	Lot 13, Sec. 7, Spruce mills Village, Greenville
10057 " " 1953	"	"	"	"	Paul B. Fincher	561	450	2300 ⁰⁰	Lot 109, Second St. Woodside side mills, Greenville, S.C.
10050 " " 1953	"	"	"	"	Wilburn Brown	561	453	2700 ⁰⁰	Lot 113, Second St. Wood (formerly Smith St) City
10134 " 4-1953	"	"	"	"	Jack P. Tate	561	503	13,000 ⁰⁰	Part Lot 111, Penn St Buncombe Rd - new City
10160 " 4-1953	"	"	"	"	R. L. Bridges	562	1	5000 ⁰⁰	Lot 18 + Part Lot 19 Old Judson mills
10110 " 4-1953	"	"	"	"	Maudie K. Ginn	562	4	500 ⁰⁰	Lot 78, 11th St. Sec. 5 Hazel
10109 " 4-1953	"	"	"	"	Mamie L. Hawkins	562	7	900 ⁰⁰	Lot 16 Fortner St new Alpine Hwy.
10213 " 5-1953	"	"	"	"	Palmetto Enterprises, Inc.	562	32	12,000 ⁰⁰	Major Part Lot 53, Hazel
10214 " 5-1953	"	"	"	"	Millard L. Kelley	562	35	4000 ⁰⁰	Lot Cole Rd. Greenville 29, Vance Edwards Est.
10322 " 6-1953	"	"	"	"	Ansel H. Johnson	562	83	7900 ⁰⁰	Lot 22, U. S. Super Hwy. Nights, City, and Personal
10426 " 7-1953	"	"	"	"	Austin Owens	562	89	14,000 ⁰⁰	Lot 139, Drayton Dr University Hazel
10360 " 7-1953	"	"	"	"	R. J. Dempsey	562	149	5000 ⁰⁰	Lots 7 + 8, Washington and Whisper Park
10490 " 8-1953	"	"	"	"	Herman Harold Campbell	562	177	10,000 ⁰⁰	Lot 44, Bonetta Ave South College Heights
10492 " 8-1953	"	"	"	"	H. P. Assy, Jr. etal	562	190	6000 ⁰⁰	Lot 105, Landless St.

INDIRECT or MORTGAGEE Index to Real Estate Mortgages — Greenville County, S. C.

(82)

REG. U. S. PAT. OFFICE *Chas. McCott* County Indexes Since 1888
An Identifying Trade Mark

To locate names, open at SURNAME INITIAL TAB and refer to Buff Sub-Index sheet for page reference.

Cott Family Name Index No. 1-S

FILE NUMBER	MORTGAGEES	GIVEN NAMES	GIVEN NAMES	GIVEN NAMES	MORTGAGORS	BOOK	PAGE	Amount	BRIEF DESCRIPTION, LOCATION, ETC.
DATE OF RECORD	FAMILY NAMES	ABCDEFGH	IJKLMNO	PQRSTUVWXYZ					(Not Warranted)
10551 May 8 1953	Fidelity	Federal	S. & L. Cassin		Virgil E. Lesley	562	219	7500	Sherrwood Forest. Lot 54 Tripartite Pl.
10522 " 8 1953	"	"	"	"	Myatt A. Slight	562	222	4000	Keowee ave. north Cherokee Park. Lot 42, cor. Kateshuk Pl. &
10550 " 8 1953	"	"	"	"	William H. Chandler	562	225	2500	Lot, which Spgs. Sp.
10555 " 8 1953	"	"	"	"	R. M. Page, et al	562	228	7500	Willie Sp. Lot White Horse Pl.
10732 " 11 1953	"	"	"	"	Alfred H. Gantt	562	305	11,800	Lot 73 Coventry Lane, city.
10807 " 12 1953	"	"	"	"	Angus D. Proves, Jr. et al	562	374	3000	12.52 acres Gantt Sp.
10863 " 13-1953	"	"	"	"	Kenneth L. Heatherly	562	445	10,600	Piney Ridge, Chick Spgs. Sp. Lot 6, Woodland Lane,
10879 " 13-1953	"	"	"	"	Willie Lee Blackwell	562	415	5750	Guille Sp. Lot 7, Westbrook Drive,
11006 " 14 1953	"	"	"	"	Frank A. Shull	562	499	6150	near city. Lot 27 Hammer Ave.
11005 " 14 1953	"	"	"	"	L. G. Smock, et al	562	502	2100	(formerly Lucille ave.) city. Lot 7 Blk 4 Kateshuk ave.
11007 " 14 1953	"	"	"	"	B. R. Littlejohn	562	505	8500	map 2 Camilla Park. Eastern Part Lot 36 Flann ave.
10998 " 14 1953	"	"	"	"	Ernest B. Driskell	562	508	3000	Judson mill village Lot 10, Blk 7, 4th St.
11016 " 14 1953	"	"	"	"	J. Alvin Gilreath	562	511	13,000	Boxwood manor. Lot 6, Woodland Hwy.
11044 " 15 1953	"	"	"	"	Ralph H. Ashins	562	517	12,000	University Heights. Lot 80, Blk 2, Drayton Dr.
11125 " 15 1953	"	"	"	"	Romaine H. Alexander	562	549	3000	Lot 3, mountain creek rd.
11130 " 15 1953	"	"	"	"	Ruth Ella Cook	562	552	3000	Lot Old Buncombe Rd.

INDIRECT or MORTGAGEE Index to Real Estate Mortgages - Greenville County, S. C.

Cott Family Name Index No. 1-S

To locate names, open at SURNAME INITIAL TAB and refer to Buff Sub-Index sheet for page reference.

Made by The Cott Index Company, Columbus, Ohio
Sold by Walker, Evans & Cogswell Co., Charleston, S. C.

(8M)

FILE NUMBER	MORTGAGEES	GIVEN NAMES	GIVEN NAMES	GIVEN NAMES	MORTGAGORS	BOOK	PAGE	Amount	BRIEF DESCRIPTION, LOCATION, ETC.
DATE OF RECORD	FAMILY NAMES	ABCDEFGH	IJKLMNO	PQRSTUVWXYZ					(Not Warranted)
11126 May 15, 1953	Fidelity	Federal	S. & L. Assoc.		Mark E. Henry	562	556	10,000	Lot 37 Alpine Way, City
11187 " 16, 1953	"	"	"	"	Marion M. Bishop et al	563	47	3,400	4.15 acres, Lohick Spgs. Sp.
11186 " 16, 1953	"	"	"	"	formerly Irene Collins (Irene Collins) Harris	563	50	1,800	Anderson Rd. + Princeton St. Greenville
11257 " 18, 1953	"	"	"	"	E. P. Carter	563	94	8,000	Kenwood Place, City
11301 " 19-1953	"	"	"	"	Dennell Paul Dunham	563	121	10,200	Lot 7 Pinehurst Dr. Drive (Brook Drive) - City
11323 " 19-1953	"	"	"	"	Claude W. Babb	563	125	7,000	Part Lot 19, Biltmore + View Point Rd. View Point Place.
11314 " 19-1953	"	"	"	"	Estelle C. Sterling, atty in fact	563	129	10,750	00 Aves, City
11322 " 19-1953	"	"	"	"	Thomas L. Cely, By	563	133	9,500	Lot 21, Cas. Jones + Wath Clearview Heights, South J.
11377 " 19-1953	"	"	"	"	William L. Mc Cafferty	563	168	8,000	Lot 17, East View Drive Map. 2 - Cleveland Terrace.
11393 " 19-1953	"	"	"	"	W. J. Neal, et al	563	186	2,000	Lot 28, Mc Daniel Ave 00
11442 " 20-1953	"	"	"	"	Jane A. Stewart	563	221	7,100	2.07 - Acres, Butler Sp Chick Sp. Sp.
11445 " 20-1953	"	"	"	"	Clyde Dill et al	563	218	9,000	Lot 5, Brushy Creek Road City
11555 " 21, 1953	"	"	"	"	Byron J. Rainwater,	563	248	3,000	Lot 20, Bell E. Augusta, City
11539 " 21, 1953	"	"	"	"	A. L. Revels, et al	563	255	12,200	00 Lots 7 + 8 Cedar Lane Road Aves Butler Sp.
11667 " 22, 1953	"	"	"	"	Robert E. Brown	563	323	2,500	Lot 31, Menkolin Rd. Greenville + Fifth St. Judson Mills Village
11616 " 22, 1953	"	"	"	"	Etrulia Driskell Gambrell	563	326	7,000	Lot 34, Blv. 2, cor. South ave
	"	"	"	"	J. M. Clark	563			Lot 6 Parker Road, Greenville

INDIRECT or MORTGAGEE Index to Real Estate Mortgages — Greenville County, S. C.

(87)

REG. U. S. PAT. OFFICE *Chas. McCall* County Indexes Since 1888 An Identifying Trade Mark

To locate names, open at SURNAME INITIAL TAB and refer to Buff Sub-Index sheet for page reference.

Cott Family Name Index No. 1-S

FILE NUMBER DATE OF RECORD	MORTGAGEES FAMILY NAMES	GIVEN NAMES ABCDEFGHIJ	GIVEN NAMES JKLMNO	GIVEN NAMES PQRSTUVWXYZ	MORTGAGORS	BOOK	PAGE	Amount	BRIEF DESCRIPTION, LOCATION, ETC. (Not Warranted)
11615 May 22-1953	Fidelity	Federal	L. & L. Arwin		N. S. Hilson	563	329	1000 ⁰⁰	near city. Lot 17 Leone ave.
11686 " 23-1953	"	"	" " "		James B. Caldwell	563	354	2800 ⁰⁰	Judson Mills village #2. Lot 3, Blk. D. Ninth Ave.
11803 " 25-1953	"	"	" " "		Cornell Sweeney, et al.	563	389	3500 ⁰⁰	2.05 acres, Grove Sp.
11804 " 1953	"	"	" " "		B. Jack Foster	563	386	13,000 ⁰⁰	Lot Buncombe St. city.
11984 " 1953	"	"	" " "		Mose C. Dillard	563	383	1775 ⁰⁰	1 acre, Gauth Sp.
11802 " 1953	"	"	" " "		John L. Hamby	563	392	2500 ⁰⁰	Lot Butler Sp.
11910 " 26-1953	"	"	" " "		James C. Dickerson	563	451	6000 ⁰⁰	Lot 11, Blue Ridge Dr. Lot 10 + strip off Lot 9 +
12071 " 28-1953	"	"	" " "		Alvin A. Forest, Jr.	563	542	6,000 ⁰⁰	1.14 acres, Woods Lake Rd. Dr. (East Pinchurst St.)
12023 " 28-1953	"	"	" " "		G. Z. Wakefield	563	529	6,000 ⁰⁰	Lot 11 + Part Lot 12, Idlewood Highlands.
12085 " 28-1953	"	"	" " "		Eugene E. Johnson	563	539	1,500 ⁰⁰	Lot 94 E. King St., Anderson St. University Circle.
12070 " 28-1953	"	"	" " "		J. N. Greene	563	577	8,550 ⁰⁰	Lot 15 Blythewood Ave. + Washington ave.
12102 " 29-1953	"	"	" " "		Hoyt Dayton Barrett	563	545	6500 ⁰⁰	Part Lot 8 cor. Gordon St. + Traylor Park.
12138 " 29-1953	"	"	" " "		Elise Brantley Bled	564	33	8000 ⁰⁰	Lots 238 + 239 Woodvale ave. Dr. University Circle.
12137 " 29-1953	"	"	" " "		Construction Co., Inc. J. Louis Howard	564	36	14,000 ⁰⁰	Lot 10 + Part Lot 12 Blythewood
12171 " 29-1953	"	"	" " "		Mary Francis Elvey	564	42	11,000 ⁰⁰	Part Lot 15 West Callahan Dr. Hwy. Oaklawn Sp.
12170 " 29-1953	"	"	" " "		H. J. Davis, et al.	564	45	2000 ⁰⁰	Part Tract 7, Grille Auguste

INDIRECT or MORTGAGEE Index to Real Estate Mortgages - Greenville County, S. C.

Cott Family Name Index No. 1-S

To locate names, open at SURNAME INITIAL TAB and refer to Buff Sub-Index sheet for page reference.

Made by The Cott Index Company, Columbus, Ohio
Sold by Walker, Evans & Cogswell Co., Charleston, S. C.

(80)

FILE NUMBER	MORTGAGEES FAMILY NAMES	GIVEN NAMES ABCDEFGH	GIVEN NAMES IJKLMNO	GIVEN NAMES PQRSTUWXYZ	MORTGAGORS	BOOK	PAGE	Amount	BRIEF DESCRIPTION, LOCATION, ETC. (Not Warranted)
12169	Fidelity	Federal	S.	L.	N. Baxter Carpenter	564	48	00	Vista Ave.
May 29, 1953								9500	Part Lots 13 & 14 Mount
12198								00	College Heights, Butler Sp.
30-1953	"	"	"	"	B. F. Hood, Jr.	564	67	5000	Lot 34 Princeton Ave.
12197								00	Sec. 1, S. St. One Mfg Co. Prop
30-1953	"	"	"	"	Luther F. Gilliard	564	70	2500	Lot 242, Hammett St
12207								00	
30-1953	"	"	"	"	G. J. Simpson, et al	564	73	4700	Lot Welcome Ave. City
12264								00	Drive - near City
June 1, 1953	"	"	"	"	Mary Kent Seagle	564	115	5000	Lots 42 & 43, Paris View
12255								00	
1-1953	"	"	"	"	Helen H. White	564	118	5000	Lot Elm St. City
12254								00	
1-1953	"	"	"	"	Ollie Hayward	564	121	2000	Lot Melrose Ave. Greenville
12250								00	Camilla Park
1-1953	"	"	"	"	J. H. Pitts	564	124	7500	Lot 37, Flora Ave. - map 2
12382								00	Rd. near Mauldin
2-1953	"	"	"	"	Roger Inett Hunt	564	189	8000	11.94 Acres, Kiville, Laurens
12408								00	Formerly Edwards Rd.
" 1953	"	"	"	"	W. J. Fowler, et al	564	195	7000	Lot 50, Dorman Road
12407								00	
" 1953	"	"	"	"	Milton H. Hester	564	192	11000	Lots 4 & 5 Parker Rd
12406								00	Whick Sp. Sp.
" 1953	"	"	"	"	Mrs Delphia F. Keller	564	198	5500	Lot 217, Elizabeth Drive,
12405								00	University Circle
" 1953	"	"	"	"	W. H. Alford	564	201	7000	Lot 6, Plythe Wood Drive
12374								00	Sulphur Sp. Rd. Paris mt. Sp.
" 1953	"	"	"	"	Charles W. Kranger	564	205	2700	17.25 Acres + 4/10 of an acre
12460								00	Anderson Rd. (State Hwy 8) - Welcome
" 1953	"	"	"	"	Warren H. Scott, et al	564	232	1000	Northern Part Lot 18, Red
12459								00	
" 1953	"	"	"	"	William S. Knight	564	235	4800	Lot Ellison St.

INDIRECT or MORTGAGEE Index to Real Estate Mortgages — Greenville County, S. C.

1
(89)

REG. U. S. PAT. OFFICE *Chas. McCall* County Indexes Since 1888
An Identifying Trade Mark

To locate names, open at SURNAME INITIAL TAB and refer to Buff Sub-Index sheet for page reference.

Cott Family Name Index No. 1-5

FILE NUMBER	MORTGAGEES	GIVEN NAMES	GIVEN NAMES	GIVEN NAMES	MORTGAGORS	BOOK	PAGE	Amount	BRIEF DESCRIPTION, LOCATION, ETC.
DATE OF RECORD	FAMILY NAMES	ABCDEFGH	IJKLMNO	PQRSTUVWXYZ					(Not Warranted)
12462 June 2-1953	<i>Sidelity</i>	<i>Federal</i>	<i>S. & L.</i>	<i>Assn.</i>	<i>Lewis Larkin Evans et al</i>	564	255	4000	<i>Peterson. Lots 8, 9 + 10 Prop. S. P.</i>
12457 " 2-1953	"	"	"	"	<i>Martin J. Rodgers, Jr.</i>	564	239	7250	<i>Sans Souci Heights, Perm. mt. Sp. Lot 147, Lenore Ave.</i>
12461 " 2-1953	"	"	"	"	<i>William Thomas Mobley et al</i>	564	229	1500	<i>Learwood Extn. Lot 43 Anapha ave.</i>
12476 June- 3-1953	"	"	"	"	<i>Herbert Cecil Howell</i>	564	259	13,300	<i>Northside Gardens, City. Lot 22. Batesview Dr.</i>
12521 " 3-1953	"	"	"	"	<i>J. S. Morris</i>	564	272	2,000	<i>00 Bridge Rd + Virginia Ave. Lot 2. Less Strip. Cor. Basley,</i>
12532 " 3-1953	"	"	"	"	<i>L. A. Hutson, Jr. et al</i>	564	275	6,000	<i>00 Dr. + Augusta Rd. Augusta Circle S. Lot 3 + Part Lot 2. Cor. Augusta,</i>
12478 " 3-1953	"	"	"	"	<i>W. E. Bridges</i>	564	281	6800	<i>00 Lot 17. Blk. L. Arthur Ave. University. Heights.</i>
12477 " 3-1953	"	"	"	"	<i>Harry E. Turner</i>	564	285	12,000	<i>00 Lot 65. Blk. J. Corrine Dr. Sp.</i>
12586 " 4-1953	"	"	"	"	<i>G. E. Smith, et al</i>	564	342	2,600	<i>00 Lot Settlement Rd, Bates University Circle</i>
12640 " 4-1953	"	"	"	"	<i>Lee P. Ramsey</i>	564	363	8,550	<i>00 Lot 9 Blythewood Dr., Univ-</i>
12641 " 4-1953	"	"	"	"	<i>G. D. Eberhardt</i>	564	379	7,000	<i>00 Lot 8 - Perrin St., City. Blk J. Riverside</i>
12659 " 5-1953	"	"	"	"	<i>Mildred True Hamaley</i>	564	409	1400	<i>00 Lots 17+18 Palmetto ave. Pleasant Valley -</i>
12799 " 6-1953	"	"	"	"	<i>Joseph V. Laurent, Jr.</i>	564	435	9000	<i>00 Lot 212 + 1/2 Lot 213 Potomac</i>
12872 " 8-1953	"	"	"	"	<i>Era S. Niott</i>	564	494	4000	<i>00 Lot North main St. City. City.</i>
12873 " 8-1953	"	"	"	"	<i>Beatrice S. Freeman</i>	564	497	13,200	<i>00 Lot 2. Woodland Way, City.</i>
12845 " 8-1953	"	"	"	"	<i>Courtney P. Holland</i>	564	500	10,000	<i>00 Lot 8 Dellwood Dr. City.</i>

INDIRECT or MORTGAGEE Index to Real Estate Mortgages — Greenville County, S. C.

Cott Family Name Index No. 1-S

To locate names, open at SURNAME INITIAL TAB and refer to Buff Sub-Index sheet for page reference.

Made by The Cott Index Company, Columbus, Ohio
Sold by Walker, Evans & Cogswell Co., Charleston, S. C.

(89)

FILE NUMBER	MORTGAGEES FAMILY NAMES	GIVEN NAMES ABCDEFGHIJ	GIVEN NAMES KLMNO	GIVEN NAMES PQRSTUVWXYZ	MORTGAGORS	BOOK	PAGE	Amount	BRIEF DESCRIPTION, LOCATION, ETC. (Not Warranted)
DATE OF RECORD									
12911 June 8, 1953	Fidelity	Federal	S. & L. Asin		Edgar W. Massey	564	553	6000	Rd. Sherwood Forest Lot 14.5 Robin Hood Forest Heights.
12975 9-1953	"	"	"	"	Ray J. Greene	565	27	9500	Lot 17 Langview Terrace
12974 9-1953	"	"	"	"	Jell A. Sims	565	30	6000	Lot 7 Perry Road, Greenville Sp.
12973 9-1953	"	"	"	"	Robert E. Johnson	565	33	4500	Heights, Butler Sp. Lot 74 Eskine St. College
12991 9-1953	"	"	"	"	A. P. Cannon, et al	565	51	5000	4.58 acres, Butler Sp.
12991 9-1953	"	"	"	"	J. H. Rogers	565	54	3000	1 acre, Green Hwy.
12991 9-1953	"	"	"	"	R. M. Boroughs	565	60	2500	Judson Mills Village #2 Lot 12, Blk. 8, Eighth Ave.
12991 9-1953	"	"	"	"	John Dodds, Jr.	565	63	4600	North St. Extra, Butler Sp. Part Lots 12+13, hwy. rd. w. East.
12991 9-1953	"	"	"	"	Lloyd H. Gilstrap	565	66	11,500	Vista Hills, City. Lot 90, Ashford Ave.
12991 9-1953	"	"	"	"	Russell M. Peare, et al	565	78	9000	Belham Road, Jones Estate Part Tract 1-2, acres, Bates Sp.
13091 10-1953	"	"	"	"	Broadus McLaughlin	565	116	3500	Lot McLaughlin Road St. City
13093 10-1953	"	"	"	"	Nan Bates Williams	565	119	5000	Part Lot 11, Sec. B, Randall Cagle Park, City.
13094 10-1953	"	"	"	"	Mary G. Brigham	565	122	6600	Lot 31, Blk. B, Third Ave Nicholtown No. 4
13152 11-1953	"	"	"	"	General. O. Ledbetter	565	151	4500	Lot 3, Nicholtown Road City?
13154 11-1953	"	"	"	"	H. H. Massey, et al	565	154	3000	Lot 2, Prop. Vance Edwards
13155 11-1953	"	"	"	"	Sarah Lee Earle, et al	565	157	2400	Lot Jackson St, Brantown

INDIRECT or MORTGAGEE Index to Real Estate Mortgages — Greenville County, S. C.

(80)

REG. U. S. PAT. OFFICE *Chas. McCall* County Indexes Since 1888 An Identifying Trade Mark

To locate names, open at SURNAME INITIAL TAB and refer to Buff Sub-Index sheet for page reference.

Cott Family Name Index No. 1-S

FILE NUMBER DATE OF RECORD	MORTGAGEES FAMILY NAMES	GIVEN NAMES ABCDEFGH	GIVEN NAMES IJKLMNO	GIVEN NAMES PQRSTUVWXYZ	MORTGAGORS	BOOK	PAGE	Amount	BRIEF DESCRIPTION, LOCATION, ETC. (Not Warranted)
13153 June 11-1953	Fidelity	Federal	S. & L. Assn.		S. G. West, et al	565	160	4000	St. & Lot 6 Alexander St. Lot Bunscombe & Alexander Estate Bates Sp.
13164 11-1953	"	"	"	"	Barrie M. Ledford, et al	565	163	5500	Lot 7 Nannie K. Hunt
13208 11-1953	"	"	"	"	M. Gordon Howle	565	173	18,000	Trails End, Cleveland Forest Lots 91, 90 & Part Lot 89
13233 12-1953	"	"	"	"	Allen E. Vaughn	565	221	4500	City View. Lot 9 Blk. J - Blk. St.
13263 12-1953	"	"	"	"	Woyt Walters	565	224	6000	Hilltop & Forest Drives Part Lots 66, 67 & 68
13262 12-1953	"	"	"	"	A. E. Holton	565	227	4400	Court, Sander Court, Chick Spgs. Sp. Lots 2 & 11 on Ridge St. & Sander St.
13261 12-1953	"	"	"	"	J. O. Shaver, et al	565	230	3500	St. & Cumberland ave. Fair Heights Lot 19 Blk. J. on Deatur St.
13295 12-1953	"	"	"	"	H. Y. Simmons	565	248	4500	Lot 107, Stephen Lane.
13338 13-1953	"	"	"	"	co. a corp. Frank Ulmer Lumber	565	285	5500	Augusta Ave. Lot 117, Kelsey Drive
13356 13-1953	"	"	"	"	Hubert L. White, et al	565	288	8500	Lot East Earle St. City.
13392 15-1953	"	"	"	"	David A. Wilson, et al	565	340	5000	6, Lake Circle Rd. Fair mt. Sp. Lots 24, 25 & 26 (7.39 acres) etc.
13441 15-1953	"	"	"	"	J. Louis Howard	565	347	12,000	Lot 164 Dellwood Dr. City
13440 15-1953	"	"	"	"	Willis B. Gaines	565	350	680	West Chick Spgs. Sp. Viato Hills.
13437 15-1953	"	"	"	"	John William Echley	565	359	10,400	Lot 28 Redcrest Dr.
13471 15-1953	"	"	"	"	Thelma O. Thomason	565	376	6500	map 4, Camilla Park. Part Lots 101 & 102 Lake Rd.
13479 11-16-1953	"	"	"	"	C. B. Traynham	565	442	8,000	Augusta Rd., Grove Sp. Tract 6 = 45.48 Acres

INDIRECT or MORTGAGEE Index to Real Estate Mortgages - Greenville County, S. C.

Cott Family Name Index No. 1-S

To locate names, open at SURNAME INITIAL TAB and refer to Buff Sub-Index sheet for page reference.

Made by The Cott Index Company, Columbus, Ohio
Sold by Walker, Evans & Cogswell Co., Charleston, S. C.

(88)

FILE NUMBER	MORTGAGEES FAMILY NAMES	GIVEN NAMES ABCDEFGHIJ	GIVEN NAMES KLMNO	GIVEN NAMES PQRSTUVWXYZ	MORTGAGORS	BOOK	PAGE	Amount	BRIEF DESCRIPTION, LOCATION, ETC. (Not Warranted)
DATE OF RECORD									
13525	Fidelity	Federal	S. + L.	Des'n.	C. H. Blalock, etal	565	445	00	City.
June-16-1953								5,000	Lot 2 - Arlington Ave.
13480	"	"	"	"	"	"	"	00	Rd. + City View St., Hill Sp.
"-16-1953.	"	"	"	"	"	"	"	2500	Part Lots 22 + 23. Car. Parkers
13564	"	"	"	"	"	"	"	00	
"-16-1953.	"	"	"	"	Donald P. Walker, etal	565	463	10,500	Lot 2, Alpine Way., City
13597	"	"	"	"	"	"	"	00	Drive, Park Hill.
"-17-1953	"	"	"	"	Calvin Guier Todd	565	471	12,300	Lot 91 + Part Lot 29, Aberdeen
13698	"	"	"	"	"	"	"	00	
"-18-1953	"	"	"	"	Charles L. Hudson	565	509	8900	Lot 9 Perrin St. City
13699	"	"	"	"	"	"	"	00	Judson Mills Village
"-18-1953	"	"	"	"	Larry Christopher	565	537	4300	Lot 2, Blk. 10, Second St.
13676	"	"	"	"	"	"	"	00	Bridge Rd.
"-18-1953	"	"	"	"	Leroy Sims, jr.	565	540	5000	Part Tract 2, Stillman
13675	"	"	"	"	"	"	"	00	Hwy. 276, Austin Sp.
"-18-1953	"	"	"	"	Faye White Henderson	565	543	10,000	6.2 Acres (Tract 7) U.S.
13798	"	"	"	"	"	"	"	00	
"-19-1953	"	"	"	"	E. J. McBarty	566	33	7000	Lot 2, Dorman Road
13757	"	"	"	"	"	"	"	00	Blk. on Hillendale Circle
"-19-1953	"	"	"	"	John H. Ray, etal	566	45	10,000	Part Tract 10 Prop. J. M.
13756	"	"	"	"	"	"	"	00	4 1/2 P Burbage Ridge
"-19-1953	"	"	"	"	J. E. Lipscomb, Sr.	566	48	3500	Lot 3 Pinckney St. Plat. 1
13824	"	"	"	"	"	"	"	00	Leystwood Dr. Greenville Sp.
"-19-1953	"	"	"	"	Uzelle M. Sanders	566	51	10,000	Lot cov. Garden Terrace +
13755	"	"	"	"	"	"	"	00	Mulberry Alley.
"-19-1953	"	"	"	"	J. E. Lipscomb, Sr.	566	54	3500	Part Lot 1 Mulberry St. +
13754	"	"	"	"	"	"	"	00	
"-19-1953	"	"	"	"	Kelly St. Taylor, jr.	566	57	2100	2.1 acres, Grove Sp.
13953	"	"	"	"	"	"	"	00	croftatum Acres
"-22-1953	"	"	"	"	J. H. Landgraf, jr.	566	133	11,200	Lot 33, Sec. 7 Broughton Dr.
13952	"	"	"	"	"	"	"	00	
"-22-1953	"	"	"	"	Billie R. Lance	566	137	3500	Lot South Calhoun St. City

INDIRECT or MORTGAGEE Index to Real Estate Mortgages — Greenville County, S. C.

(87)

REG. U. S. PAT. OFFICE *Chas McColl* County Indexes Since 1888 An Identifying Trade Mark

To locate names, open at SURNAME INITIAL TAB and refer to Buff Sub-Index sheet for page reference.

Cott Family Name Index No. 1-S

FILE NUMBER DATE OF RECORD	MORTGAGEES FAMILY NAMES	GIVEN NAMES ABCDEFGH	GIVEN NAMES IJKLMNO	GIVEN NAMES PQRSTUVWXYZ	MORTGAGORS	BOOK	PAGE	Amount	BRIEF DESCRIPTION, LOCATION, ETC. (Not Warranted)
13951 June 22, 1953	Fidelity	Federal	S + L	Asin	J. M. Dean	566	140	6500	20, 21 + 22 Gladys Greene Hack Shop Part. Lots 10 + 18 + Lots 6, 7, 8, 9, 19
13984 " 22-1953	"	"	"	"	Hilda E. Loopeland	566	152	7400	Bldg. Traylor Park (2nd av.) Lot 157 + strip off Lot 158 Byrd
13975 " 22-1953	"	"	"	"	Minnie Hunt Gillies	566	155	6300	Lot East Washington St. city
14082 " 23-1953	"	"	"	"	Virginia Simkins	566	179	4700	Paris mt. Sp. 19.81 acres Duncan Rd.
14083 " 23-1953	"	"	"	"	Herbert A. Sargent	566	182	12,500	Northside Gardens, city. Lot 30 Lullwater Road
14048 " 23-1953	"	"	"	"	John L. Hamby	566	185	3000	Lot Butler Sp.
14108 " 23-1953	"	"	"	"	Ralph E. McBride	566	243	10,000	University Heights Lot 102 Blk. E. Larinne Dr., dean Highlands
14240 " 24-1953	"	"	"	"	Herbert G. Meritt	566	329	5000	Lot 22 Melville Ave., Aber- deen
14159 " 24-1953	"	"	"	"	L. J. Purkle	566	291	2900	Chick Spg. Sp. 2.13 acres Paris Mtn. Rd.
14161 " 24-1953	"	"	"	"	L. O. Dodson, etal	566	288	4500	Meadow Farms, Gault Sp. Lot 60 Brookview Dr. Fresh
14172 " 24-1953	"	"	"	"	Estley H. Shaver	566	285	3500	Park Rd. Chick Spg. Sp. Lot 26 Paris Mt. Rd. Lot 1 + 2 cor. Delington Rd. + S.ville Plant
14173 " 24-1953	"	"	"	"	Ted E. Eckford, etal	566	294	2500	Lot Buncombe St., City.
14275 " 25-1953	"	"	"	"	Bruce D. Barton, etal	566	379	6000	Lot David St., City Shannon Terrace.
14259 " 25-1953	"	"	"	"	Edgar W. Tearley	566	382	5000	Lot 61 Brookview Circle,
14252 " 25-1953	"	"	"	"	Bright R. Mc Kee	566	385	10,000	Lot James St. City Griffin Ave) north Park.
14505 " 27-1953	"	"	"	"	Walter B. Trayham, Jr.	566	455	11,000	Lot 65, north Park Drive,

INDIRECT or MORTGAGEE Index to Real Estate Mortgages - Greenville County, S. C.

Cott Family Name Index No. 1-S

To locate names, open at SURNAME INITIAL TAB and refer to Buff Sub-Index sheet for page reference.

Made by The Cott Index Company, Columbus, Ohio
Sold by Walker, Evans & Cogswell Co., Charleston, S. C.

(82)

FILE NUMBER	MORTGAGEES FAMILY NAMES	GIVEN NAMES ABCDEFGH	GIVEN NAMES IJKLMNO	GIVEN NAMES PQRSTUVWXYZ	MORTGAGORS	BOOK	PAGE	Amount	BRIEF DESCRIPTION, LOCATION, ETC. (Not Warranted)
14469	Fidelity	Federal	S & L. Ass'n.		E. L. Darby, etal	566	492	8500	00 Tallulah Drive Part Lots 11+13, E 7
June-27-1953					14468				
"-27-1953	"	"	" " "	"	Clara B. Davenport	566	495	3800	00 Lot 23, Augusta Place St.
14524	"	"	" " "	"	R. L. Sellers	566	503	12,300	00 Lot 95 Holmes Dr. City.
" 29-1953	"	"	" " "	"	Mary M. Apperson	566	524	12,000	00 Paris Mt. Sp. 5.10 acres Davidson Road
14523	"	"	" " "	"	Kate S. Lowery	566	527	7500	00 Northside Gardens, City?
" 29-1953	"	"	" " "	"	Wynne P. & N. Builders			00	00 Lot 21 Batterview Dr.
14570	"	"	" " "	"	Margie Neil, etal?	566	530	6500	00 Sherwood Forest Lot 37 Scarlett St.
" 29-1953	"	"	" " "	"	Earle J. McDevitt	567	1	6000	00 Oakway white Oak subdiv. Lot 9 cor. Swanee St. & White
14568	"	"	" " "	"	Bethuel Bapt. Ch.	567	29	5,000	00 3 1/2 acres, Hunt Sp.
" 29-1953	"	"	" " "	"	D. R. Evans	567	32	8,500	00 Watson Rd, Bates Sp. 15.70 acres cor. McElhenny Rd
14677	"	"	" " "	"	Herbert C. Cook	567	71	12,500	00 University Park City Lot 7 th. S. Waring #29
" 30-1953	"	"	" " "	"	John N. Lantier, etal	567	121	7400	00 University Park City Lot 35 Plytheewood Dr.
14678	"	"	" " "	"	James C. Garrison	567	155	4,500	00 1.85 acres Old Spthg Rd. Alternate Pt. 13
" 30-1953	"	"	" " "	"	James Ralph Rochester	567	158	8000	00 Lots 12 + 13 W. S. Hwy. Creststone Corner
14701	"	"	" " "	"	Ray J. Peck	567	164	11,000	00 Lot 9 Sec E Summit Dr. Dr. Parkvale.
July 1-1953	"	"	" " "	"	James W. Tucker, etal	567	219	9900	00 Lot 3 Blk 1, Sec. A, Summit
14885	"	"	" " "	"	J. Harlow Riggins	567	236	8000	00 Lot 51 East North St. Extra.
" 2-1-1953	"	"	" " "	"					
14819	"	"	" " "	"					
" 2-1953	"	"	" " "	"					
14866	"	"	" " "	"					
" 2-1953	"	"	" " "	"					
14922	"	"	" " "	"					
" 3-1953	"	"	" " "	"					
15039	"	"	" " "	"					
" 6-1953	"	"	" " "	"					
15000	"	"	" " "	"					
" 6-1953	"	"	" " "	"					

INDIRECT or MORTGAGEE Index to Real Estate Mortgages — Greenville County, S. C.

(87)

REG. U. S. PAT. OFFICE *Charmlett* County Indexes Since 1888 An Identifying Trade Mark

To locate names, open at SURNAME INITIAL TAB and refer to Buff Sub-Index sheet for page reference.

Cott Family Name Index No. 1-S

FILE NUMBER DATE OF RECORD	MORTGAGEES FAMILY NAMES	GIVEN NAMES ABCDEFGHIJ	GIVEN NAMES JKLMNO	GIVEN NAMES PQRSTUVWXYZ	MORTGAGORS	BOOK	PAGE	Amount	BRIEF DESCRIPTION, LOCATION, ETC. (Not Warranted)
15040 July 6, 1953	<i>Fidelity</i>	<i>Federal</i>	<i>S. + L. Assn.</i>		<i>Joseph E. Besh Construction Co., Inc.</i>	567	239	2400	<i>Stiv. City Lot 9 Cor. Bernie + Lash</i>
15036 " 6, 1953	"	"	"	"	<i>J. Lewis Howard</i>	567	242	15,000	<i>+ Lot 24 Blythwood Dr. University circle Lot 41 Mallory St. Holmes Circle</i>
15147 " 7, 1953	"	"	"	"	<i>L. St. Wray</i>	567	338	2000	<i>Camillo Park Lot 85, Daniel ave. map 2</i>
15122 " 7, 1953	"	"	"	"	<i>James R. Henderson et al</i>	567	335	7000	<i>View ave. Grille Sp. Part Lot 3, Blk. A, Mountain</i>
15124 " 7, 1953	"	"	"	"	<i>Ellen S. Latham</i>	567	341	1600	<i>St. Woodside mill Lot 9, Blk. 6, East North 6th</i>
15123 " 7, 1953	"	"	"	"	<i>H. E. Shaw</i>	567	332	9000	<i>University Heights Lot 112 Belva Vista ave.</i>
15127 " 7, 1953	"	"	"	"	<i>Dean Albert Barnett</i>	567	289	7000	<i>Souris Heights, Paris mt. Sp. Lot 146 Lenore ave. Sam</i>
15199 " 8, 1953	"	"	"	"	<i>Church Piedmont Park Baptist</i>	567	381	16,300	<i>Rd. + Serier St. 3 Lots cor. Old Rutherford</i>
15198 " 8, 1953	"	"	"	"	<i>Lloyd Gilstrap, et al</i>	567	384	6500	<i>Lot 41, Keith Drive</i>
15323 " 9, 1953	"	"	"	"	<i>Palmetto Enterprises, Inc. et al</i>	567	419	12,000	<i>Lot 55, Alpine Way, City near City</i>
15348 " 9, 1953	"	"	"	"	<i>Mary Kent Seagle</i>	567	437	5500	<i>University circle Lots 42 + 43 Paris View Drive</i>
15348 " 9, 1953	"	"	"	"	<i>J. St. Pitts</i>	567	440	6000	<i>Lot 31, Blythwood Drive College Heights, City</i>
15373 " 10, 1953	"	"	"	"	<i>Julian A. Gault, et al</i>	567	453	7150	<i>Lot 127 Minthrop ave Sherwood Forest, City</i>
15358 " 10, 1953	"	"	"	"	<i>William Lee Carpenter</i>	567	457	8700	<i>Lot 26 Le Grand Blvd Morgan Hill add.</i>
15375 " 10, 1953	"	"	"	"	<i>Jessie Stewart</i>	567	475	500	<i>Lot 32 Morgan St Ave. Highland Terrace</i>
15413 " 10, 1953	"	"	"	"	<i>John Thomas Latham</i>	567	485	20,000	<i>Lots 4 + 5 Blk. 2, Montalain</i>

INDIRECT or MORTGAGEE Index to Real Estate Mortgages - Greenville County, S. C.

Cott Family Name Index No. 1-5

To locate names, open at SURNAME INITIAL TAB and refer to Buff Sub-Index sheet for page reference.

Made by The Cott Index Company, Columbus, Ohio
Sold by Walker, Evans & Cogswell Co., Charleston, S. C.

(84)

FILE NUMBER	MORTGAGEES FAMILY NAMES	GIVEN NAMES ABCDEFGHIJ	GIVEN NAMES KLMNOP	GIVEN NAMES QRSTUVWXYZ	MORTGAGORS	BOOK	PAGE	Amount	BRIEF DESCRIPTION, LOCATION, ETC. (Not Warranted)
15407 1/2 July 10, 1953	Fidelity	Federal	L + L	Acorn	Arch Hallace, et al	567	489	15,000	Part Lot 53 Alpine Hwy city
15410 " 10-1953	"	"	"	"	Mills Hughes	567	511	7000	Walrus Area, city
15470 " 10-1953	"	"	"	"	as J. H. Sumpter, et al	567	528	4500	Lot 33 Mayfair Spartan 1/2 acre
15414 " 10-1953	"	"	"	"	J. H. Sumpter same	567	514	7000	Lot 1+2 Blk. 4, Edwards Rd. - Chick Spartan 1/2 acre
15475 " 11-1953	"	"	"	"	Construction Co. Inc.	567	534	6050	Lot 42 Keith Dr. city Robinson Sta., City
15473 " 11-1953	"	"	"	"	Helen A. Cavalariis	567	541	8000	Northern Part Lot 27 con. Craft Camilla Park
15521 " 11-1953	"	"	"	"	J. L. Messer, et al	567	537	11,500	Lot 39, Flora Ave, Map 2 Croftone Acres, City
15514 " 11-1953	"	"	"	"	Howard B. Whitmire	567	49	2500	Lot 12, Sec. 6, Ellwell Ave + Rd., City View Annex
15589 " 13-1953	"	"	"	"	Ralph J. Campbell	568	84	4500	Western 1/2 Lot 15, Marion Paris Mt. Sp.
15577 " 13-1953	"	"	"	"	J. F. Brewer	568	87	1800	Lots 5+6, County Rd. 10 acres, Greenville Rd.
15582 " 13-1953	"	"	"	"	J. H. Cannon	568	90	5250	Anderson Road, Hunt Sp. Tract 19 = 3.13 acres Old
15656 " 13-1953	"	"	"	"	Gladys M. Holcombe	568	110	3500	Westview Heights Lots 100+101 King St.
15681 " 14-1953	"	"	"	"	Olga Kay	568	113	4000	Lee Road, Butler Sp. Lots 206, 207, 208, 209 + 210 Hunt Sp.
15682 " 14-1953	"	"	"	"	Clinton H. Bayle, et al	568	153	8,500	.46 of an acre, Grove Rd Kramer Ave. north of Grove Rd.
15749 " 14-1953	"	"	"	"	Harold B. Holbrook	568	156	5000	Lot 42, con. Kates Rd + Rehwood Park
	"	"	"	"	Myatt A. Seybt	568	169	10,200	Lot 34, Rehwood Dr.
	"	"	"	"	Carroll H. Leeds, et al				

INDIRECT or MORTGAGEE Index to Real Estate Mortgages - Greenville County, S. C.

(87)

REG. U. S. PAT. OFFICE *Cott* County Indexes Since 1888 An Identifying Trade Mark

To locate names, open at SURNAME INITIAL TAB and refer to Buff Sub-Index sheet for page reference.

Cott Family Name Index No. 1-S

FILE NUMBER DATE OF RECORD	MORTGAGEES FAMILY NAMES	GIVEN NAMES ABCDEFGHIH	GIVEN NAMES IJKLMNO	GIVEN NAMES PQRSTUVWXYZ	MORTGAGORS	BOOK	PAGE	Amount	BRIEF DESCRIPTION, LOCATION, ETC. (Not Warranted)
15759 July 15 1953	Fidelity	Federal	D. & L. Asin.		William E. Rashley	568	257	22.50	Acres - Sunny Slope. Lot 34, Blk. "B" Agnes
15760 " 15 1953	"	"	"	"	Charles P. Mills, Jr.	568	260	5000	Lot 1, Stevens St. new city.
15869 " 16 1953	"	"	"	"	Mack E. Henry	568	304	11,000	Lot 37, Alpine Way, City Crestwood, Inc.
15873 " 16 1953	"	"	"	"	Suzan H. Millford	568	263	5,400	Lot 47, North Estate Dr. St. City View
15968 " 17 1953	"	"	"	"	Erwin St. Elliott	568	319	5,500	Lot 33 Blk. 6, Henderson Ann Key Lot, Flat acre.
16000 " 17 1953	"	"	"	"	L. G. Arva	568	346	2,800	Part Lot 17 + a portion of land Green, which Spgs. Sp.
15998 " 17 1953	"	"	"	"	L. M. Shearer, et al	568	349	300	Lots 28 + 29 Benscombe St. Shirwood Forest.
16072 " 18 1953	"	"	"	"	Riley Dean McLeod	568	359	7,350	Lot 70 Lakeland Blvd. St. + Ant. Strip
16100 " 18 1953	"	"	"	"	Marie L. Benigase	568	381	4,500	1/4 acre West Washington which Spgs. Sp.
16100 " 18 1953	"	"	"	"	Carl H. Seigler	568	384	8,000	Lot 104 U. S. Hwy. 29 Hendersonville Hwy.
16074 " 18 1953	"	"	"	"	John Peterson, et al	568	387	3,000	4.36 acres Greenville
16073 " 18 1953	"	"	"	"	A. E. Cobb	568	390	4,000	Lot 7 Mountain Creek Rd. Dr. Grove Park.
16094 " 18 1953	"	"	"	"	Homer E. Godbee	568	393	2,600	Lots 11 + 12 Blk D Brookway Dr. University Heights.
16197 " 20 1953	"	"	"	"	Dean William Lane	568	396	12,500	Lot 76 Blk. F, Carver Roland Heights - Greenville.
16136 " 20 1953	"	"	"	"	R. D. Coker	568	454	10,000	Lots 47, 48 + 49 Todd Circle + Decatur St. Fair Heights, City?
16136 " 20 1953	"	"	"	"	John M. Tinson, et al	568	457	5,000	Lot 19 Blk. J. Car. Cumberland Ave.

INDIRECT or MORTGAGEE Index to Real Estate Mortgages — Greenville County, S. C.

Cott Family Name Index No. 1-S

To locate names, open at SURNAME INITIAL TAB and refer to Buff Sub-Index sheet for page reference.

Made by The Cott Index Company, Columbus, Ohio
Sold by Walker, Evans & Cogswell Co., Charleston, S. C.

1
(84)

FILE NUMBER DATE OF RECORD	MORTGAGEES FAMILY NAMES	GIVEN NAMES ABCDEFGHIJ	GIVEN NAMES JKLMNO	GIVEN NAMES PQRSTUVWXYZ	MORTGAGORS	BOOK	PAGE	Amount	BRIEF DESCRIPTION, LOCATION, ETC. (Not Warranted)
16275 " 21, 1953	"	"	"	"	Louis F. Riddle	568	514	1700	Jackson Mill's Village Lot 1, 2nd Ave. Sec. 3
16276 " 21, 1953	"	"	"	"	Louis L. Brown	568	517	7900	Drayton Dr. University Heights Lot 70 Blk. E. Cor. Carmel St. +
16305 " 21, 1953	"	Error See Spec. F. S. + S. Loan	"	"	Willard, Harold Davis	568	525	8500	Logan Spgs. Sp. also Personal Lot West Bearden St. Hill
16293 " 21, 1953	"	"	"	"	James M. Looper	568	535	4000	Parts tracts 7+8 Paris Mt. Sp.
16404 " 22, 1953	"	"	"	"	J. K. Moody	569	33	3000	Viggo Monaghan Co. Div. #1 Lot 36 Monaghan Ave
16405 " 22, 1953	"	"	"	"	William J. Mahaffey	569	36	1500	Jalley St
16450 " 23, 1953	"	"	"	"	Roy J. Vaughan, etal	569	60	2175	Lot 18 Pinebrey St. W
16585 " 24, 1953	"	"	"	"	A. L. Martin	569	172	13,000	Lots 11+12 Sidney St. Greenville land. are. Riverside + Lot in Pickens
16529 " 24, 1953	"	"	"	"	John W. Groves, etal	569	71	9200	Lots 12+13, Blk. P. High- Sherwood Forest
16526 " 24, 1953	"	"	"	"	J. W. Cannon	569	114	4000	Lot 57, LeGrand Blvd. + Sylvania "Leewood"
16514 " 24, 1953	"	"	"	"	A. E. Holton	569	117	7000	Lot 21, Cor. Furman Hall Rd Mayfair Drive, Mayfair Est. Chick Spgs.
16530 " 24, 1953	"	"	"	"	Henry D. Hembree	569	75	5400	Lots 1+2, Blk. D. Cor Lee Rd. Sp. Crestwood Inc.
16598 " 25, 1953	"	"	"	"	Charlton E. Seawright	569	159	9000	Lot 45, North Estate Drive lot aty.
16600 " 27, 1953	"	"	"	"	James Byson Lewis	569	162	1500	Lot Pettigree St. City also Kebble Sp.
16652 " 27, 1953	"	"	"	"	William A. DeLoache	569	187	19,000	Lot 1, Franklin Road Butler Sp.
									Lots 13+14, Austin Ave.

INDIRECT or MORTGAGEE Index to Real Estate Mortgages — Greenville County, S. C.

(89)

REG. U. S. PAT. OFFICE *Chumlett* County Indexes Since 1888 An Identifying Trade Mark

To locate names, open at SURNAME INITIAL TAB and refer to Buff Sub-Index sheet for page reference.

Cott Family Name Index No. 1-S

FILE NUMBER	MORTGAGEES	GIVEN NAMES	GIVEN NAMES	GIVEN NAMES	MORTGAGORS	BOOK	PAGE	Amount	BRIEF DESCRIPTION, LOCATION, ETC.
DATE OF RECORD	FAMILY NAMES	ABCDEFGHIJ	IJKLMNO	PQRSTUVWXYZ					(Not Warranted)
16653	Fidelity	Federal	S. & L. Assoc.		Joseph C. Barber, Jr.	569	190	2800	Anderson Road, Dixie Farms.
July 27-1953									
16689	"	"	"	"	Ruth A. Patterson	569	213	7500	Gault Tr.
" 27-1953	"	"	"	"					Lot 28, Glenwood Lane
16804	"	"	"	"	Alonzo L. Walker	569	265	3500	City
" 28-1953	"	"	"	"					Lot Dumbae (Nicholls) Tr.
16976	"	"	"	"	Hubert C. Burton	569	349	8000	Chick App. Rd., Northwood.
" 30-1953	"	"	"	"					Lots 37 & 38, Hillcrest Drive.
16951	"	"	"	"	Claud Clamp	569	343	5150	Rd. Bates Tr.
" " 1953	"	"	"	"					5.95 acres, Little Texas,
16912	"	"	"	"	Cecil R. Chandler, et al	569	337	4000	Road, Chick App. Tr.
" " 1953	"	"	"	"					Eastern part Lot 1, Paris School
16911	"	"	"	"	James Foster Lupo, et al	569	340	12,500	Park Hills, near City.
" " 1953	"	"	"	"					Lot 16, Aberdeen Drive,
17079	"	"	"	"	J. D. McKinney	569	410	4000	Sans Souci Villa.
" 31-1953	"	"	"	"					Part Lot 5, Young St.
17027	"	"	"	"	C. E. Robinson, Jr. et al	569	357	10,000	Northside Gardens.
" 31-1953	"	"	"	"					Lot 67, Primrose Lane,
17079	"	"	"	"	C. H. Thratt	569	407	7000	near City.
" 31-1953	"	"	"	"					Lot 8, Laurens Road,
17082	"	"	"	"	H. Grady Milford, et al	569	417	6500	dally St. City.
" 31-1953	"	"	"	"					Part Lot 19, Sec. 6, Kan -
17052	"	"	"	"	Joseph M. Bradham	569	373	7700	Road, Sunset Hills.
" 31-1953	"	"	"	"					Lot 4, Paris Mountain
17083	"	"	"	"	Lyde H. Bell	569	413	13,000	Strie St., Part Lot 47, Florence Tract 1,
" 31-1953	"	"	"	"					Lot 48, Cor. Flora Ave. & Bet.
17133	"	"	"	"	George W. Leeper	569	421	11,900	Court, Parkvale.
Aug 1 1953	"	"	"	"					Lots 25 & 26, Sec. 6, Meyer,
17140	"	"	"	"	Joseph Morris Newton, et al	569	470	4700	Monaghan's Mills Village
" 1 1953	"	"	"	"					Lot 54, Sec. 6, of m. c. a. St.
17085	"	"	"	"	Sara J. McKee Spence	569	473	2500	St. City.
" 1-1953	"	"	"	"					Part Lots 10 & 11, Jordan

INDIRECT or MORTGAGEE Index to Real Estate Mortgages — Greenville County, S. C.

Cott Family Name Index No. 1-S

To locate names, open at SURNAME INITIAL TAB and refer to Buff Sub-Index sheet for page reference.

Made by The Cott Index Company, Columbus, Ohio
Sold by Walker, Evans & Cogswell Co., Charleston, S. C.

1
(90)

FILE NUMBER DATE OF RECORD	MORTGAGEES FAMILY NAMES	GIVEN NAMES ABCDEFGH	GIVEN NAMES IJKLMNO	GIVEN NAMES PQRSTUVWXYZ	MORTGAGORS	BOOK	PAGE	Amount	BRIEF DESCRIPTION, LOCATION, ETC. (Not Warranted)
17121 Aug 1 1953	Fidelity	Federal	S. + L. Assoc.		Earle H. Burrell, et al	569	476	3200	(Now Henry St.) Duncan Mills Lot 50, sec. 6, Hutchins St.
17140 " 1 1953	"	"	"	"	Oscar D. McComb, et al	569	479	6850	Monaghan Mills Village Lot 114, sec. 3, Smythe St.
17084 " 1 1953	"	"	"	"	Paul P. Tate	569	482	5000	Rd. Traveler Post, Bates Sp Lot 5, U. S. Hwy. 2, 56, Benson
17223 " 3 1953	"	"	"	"	Wenard L. Miller	569	507	8750	Weights Lot 109 Lander St. College
17188 " 3 1953	"	"	"	"	Hugh B. Poston	569	511	9000	Lot 2, Choice Hill St. City
17215 " 3 1953	"	"	"	"	Mrs. Billie R. Lause	569	550	4600	Lot South Calhoun St. Bullock St. Piedmont Heights
17192 " 3 1953	"	"	"	"	Frank A. Adam, et al	569	515	8550	Lot 36 cor. Hurley ave + Vista Hills
17224 " 3 1953	"	"	"	"	Jennings L. Graves	569	519	13200	Lot 90 Ashford ave. Sp
17242 " 9 1953	"	"	"	"	Thomas M. Verdine, Jr	569	547	3500	1 acre Laurens Rd. Butler
17313 " 4 1953	"	"	"	"	H. F. Henderson, et al	570	29	6800	Lot 5 Paris mt. ave. Childair Estates
17260 " 4 1953	"	"	"	"	James H. Robinson	570	73	12000	Lot 8, Burgundy Dr. St unnamed St. which Sp
17423 " 5 1953	"	"	"	"	Clyde Lill, Jr	570	79	8100	Lot 6 cor. Brushy Creek Rd. + 50 Kraftstone Acres
17399 " 5 1953	"	"	"	"	Robert William Taylor	570	115	11000	Lot 31, Sec. 4, Broughton St. lands on Augusta Rd. - city
17407 " 5 1953	"	"	"	"	Hayman St. Henry, et al	570	121	9000	Part tract 2 of McDaniel
17392 " 5 1953	"	"	"	"	Arthur Carter	570	124	3500	Lot Hamer St. city
17398 " 5 1953	"	"	"	"	Maudie Haddell Collins	570	127	10,000	Spartanburg Road Lot 5 East North St. W

INDIRECT or MORTGAGEE Index to Real Estate Mortgages - Greenville County, S. C.

1
(90)

REG. U. S. PAT. OFFICE *Chas. McCott* County Indexes Since 1888 An Identifying Trade Mark

To locate names, open at SURNAME INITIAL TAB and refer to Buff Sub-Index sheet for page reference.

Cott Family Name Index No. 1-5

FILE NUMBER DATE OF RECORD	MORTGAGEES FAMILY NAMES	GIVEN NAMES ABCDEFGHIJ	GIVEN NAMES JKLMNO	GIVEN NAMES PQRSTUVWXYZ	MORTGAGORS	BOOK	PAGE	Amount	BRIEF DESCRIPTION, LOCATION, ETC. (Not Warranted)
17421 Aug. 5 1953	Fidelity	Federal	L. & L. Assn.		Otis H. Putnam	570	130	3200	Duncan Mills Lot 91, Sec. 3 Hallace St. & Hudson Dr. Hudson Ave.
17491 " 6 1953	"	"	"	"	Salvatore Aligheri, et al	570	177	9600	Lot 22 cor. Butler Spgs. Rd.
17509 " 6 1953	"	"	"	"	Gladys Marie Farrell	570	181	5000	Lot Ben St city (Williams St.)
17489 " 6 1953	"	"	"	"	J. H. Howell	570	184	2500	Lot 11 Elrod St (formerly
17530 " 6 1953	"	"	"	"	B. Z. Stairley	570	209	4000	Lot 25 Garden St.
17531 " 6 1953	"	"	"	"	Edward Duncan	570	212	2000	Lot Old Bunscombe Rd.
17596 " 7 1953	"	"	"	"	John R. Hutchens	570	221	8600	Sylvan Hills Lot 74 Milton Drive Blvd. + Bonnan Rd.
17552 " 7 1953	"	"	"	"	George D. Eberhardt	570	254	12,000	Lot 1 cor. Wade Hampton St. + Lot 6 Alexander St.
17628 " 7 1953	"	"	"	"	S. H. Nest, et al	570	266	10,000	Lot cor. Bunscombe + Alexander Rd. - Wante Sp.
17629 " 7 1953	"	"	"	"	Florence Holliday	570	269	675	1.62 acres Old Sub. Shoals
17646 " 7 1953	"	"	"	"	Walter Derrick	570	272	20,000	Lots Spruce St. city near Mauldin.
17645 " 7 1953	"	"	"	"	William S. McGowan, Jr.	570	275	6000	1 acre Knollwood Dr. of city
17681 " 8 1953	"	"	"	"	Barmore Realty Co.	570	329	2000	Lot 5, May ave. in + out Hillcrest Dr. (Zimlay St.) Highland
17697 " 8 1953	"	"	"	"	Ruby B. Baynton	570	332	6000	Lot 7 + 1/2, Lot 6 Blk. J West near city
17682 " 8 1953	"	"	"	"	John A. Stafford	570	295	5000	Part Lots 1 + 2, Agnew ave. city
17757 " 10 1953	"	"	"	"	H. R. Lordell	570	381	5000	Lot 14 Anshorage ave.

INDIRECT or MORTGAGEE Index to Real Estate Mortgages — Greenville County, S. C.

Cott Family Name Index No. 1-S

To locate names, open at SURNAME INITIAL TAB and refer to Buff Sub-Index sheet for page reference.

Made by The Cott Index Company, Columbus, Ohio
Sold by Walker, Evans & Cogswell Co., Charleston, S. C.

1
(90)

FILE NUMBER	MORTGAGEES FAMILY NAMES	GIVEN NAMES ABCDEFGHIJ	GIVEN NAMES KLMNO	GIVEN NAMES PQRSTUVWXYZ	MORTGAGORS	BOOK	PAGE	Amount	BRIEF DESCRIPTION, LOCATION, ETC. (Not Warranted)
17794 Aug 11, 1953	Fidelity	Federal	S. & L. Assn.		Floyd Ellis	570	422	1600	Grant 48 Oakvale Farms, Hantt. Sp.
17795 " 11, 1953	"	"	"	"	Francis S. Jones	570	425	6000	Lot 2 Rosalee Drive
17887 " 12, 1953	"	"	"	"	Jimmy Dixon	570	443	5800	Lot 17 Phillips Lane, City Hilton Oaks
17890 " 12, 1953	"	"	"	"	J. E. Fitzpatrick	570	450	7500	Lot 7 McNeill Court Brookview Dr. Fresh Meadow
17899 " 12, 1953	"	"	"	"	Vernon Halden	570	457	9000	Lot 63 + Part Lot 64 Sec. 1 near Mauldin
17897 " 12, 1953	"	"	"	"	Charlie J. Reeves	570	485	7000	Lot Knollwood Drive
18040 " 13, 1953	"	"	"	"	Harold E. Trammell etal	570	539	10,000	Lot 12 Langview Terrace Forest Heights
18063 " 13, 1953	"	"	"	"	Frank J. Nead	570	550	1500	8.22 acres Paris mt. Rd. Pickwick Heights
18182 Aug 15, 1953	"	"	"	"	Holmes Walton Fowler	571	43	10,000	Lot 24 + 1/2 Lot 25, Waters Ave, Circle, near City
18186 Aug 15, 1953	"	"	"	"	C. W. Cook, et al	571	67	15,600	Part Lot 76, Hillandale
18195 Aug 15, 1953	"	"	"	"	Herbert C. Hood	571	56	10,000	Lot 96, Holmes Drive, City Hillandale Heights
18279 Aug 17, 1953	"	"	"	"	James H. Stroud	571	103	15,000	Lot 34, Beka, Crestline Rd.
18292 Aug 17, 1953	"	"	"	"	Lee R. Berry	571	128	3,500	4 acres, Grove Sp.
18304 Aug 17, 1953	"	"	"	"	Lillian B. Seaborn	571	134	2,500	Lot 8, Beka, Pearl Ave, City
18345 " 18, 1953	"	"	"	"	Reba Irene Jackson	571	163	10,000	Lot 16, Dale Drive City lot on tract in Paper mt. Rd.
18342 " 18, 1953	"	"	"	"	J. D. Miller	571	179	4000	10 acres, Butler Sp. also

INDIRECT or MORTGAGEE Index to Real Estate Mortgages - Greenville County, S. C.

(95)

REG. U. S. PAT. OFFICE *Chas. McCott* County Indexes Since 1888 An Identifying Trade Mark

To locate names, open at SURNAME INITIAL TAB and refer to Buff Sub-Index sheet for page reference.

Cott Family Name Index No. 1-S

FILE NUMBER DATE OF RECORD	MORTGAGEES FAMILY NAMES	GIVEN NAMES ABCDEFGHIJ	GIVEN NAMES JKLMNO	GIVEN NAMES PQRSTUVWXYZ	MORTGAGORS	BOOK	PAGE	Amount	BRIEF DESCRIPTION, LOCATION, ETC. (Not Warranted)
18383 Aug. 18-1953	Fidelity	Federal S. & L.	Assoc		J. J. Bridwell	571	182	2700	Road, Bates Sp. 1 1/3 acres Old Myas Vista Hills
18459 Aug. 19-1953	"	"	"	"	James H. Elinger	571	213	10,200	Lot 84 Ashford Ave., city.
18483 " 19-1953	"	"	"	"	J. J. Woodberry, et al	571	223	11,000	Lot 99, Holmes Drive, Reacons ave., Riverside.
18461 " 19-1953	"	"	"	"	bedon Lane Bapt. Church	571	226	5,000	Lot 14 & 15, Blk. J., Palmetto Ridge streets, City.
18460 " 19-1953	"	"	"	"	Keyward H. Hudson	571	229	5,500	Lot cor Howe & University Fifth St., Sec. 2, Judson Hill
18458 " 19-1953	"	"	"	"	Eva Frances Weeks	571	232	3350	Lot 50, Cor. Fifth Ave. & Rd. Cochran Heights, Gantt Sp
18600 Aug. 20-1953	"	"	"	"	M. J. Carroll	571	339	12,000	Lot 4, cor Maxey Ave. & White Horse, 26.
18570 Aug. 20-1953	"	"	"	"	J. R. Vaughn, et al	571	314	3,500	1 acre Pelham Rd. Butler, Dr., Cardinal Park
18574 Aug. 20-1953	"	"	"	"	Larry A. Gray	571	281	9,000	Lot 36, & Part Lot 37, Cardinal Dr., Cardinal Park.
18573 Aug. 20-1953	"	"	"	"	William G. Gray	571	285	9,000	Lot 38, & Part Lot 37, Cardinal
18578 Aug. 20-1953	"	"	"	"	Juanita Chambers	571	311	1,500	Lot 3, Bent Bridge Road, Croftstone Acres.
18660 Aug. 21-1953	"	"	"	"	R. E. Howell	571	406	2,400	Lot 10, Sec. 3, Mitchell Ave, Sherwood Forest.
18713 " 22-1953	"	"	"	"	Walter H. Zelstow	571	421	9,100	Lot 105, Sir Abbott St. & 00
18714 " 22-1953	"	"	"	"	R. B. Houck	571	425	8,400	Lot 11 Berkeley Ave. 00 Heights - North of Sville. Austin Sp
18715 " 22-1953	"	"	"	"	Henry E. Porter, et al	571	450	5,500	Lot 78 U. S. Hwy. 276, "Roland
18716 " 22-1953	"	"	"	"	Wilhelmina S. Scott	571	444	7,200	Lot 207, U. S. Hwy 29.

INDIRECT or MORTGAGEE Index to Real Estate Mortgages — Greenville County, S. C.

Cott Family Name Index No. 1-S

To locate names, open at SURNAME INITIAL TAB and refer to Buff Sub-Index sheet for page reference.

Made by The Cott Index Company, Columbus, Ohio
Sold by Walker, Evans & Cogswell Co., Charleston, S. C.

(98)

FILE NUMBER DATE OF RECORD	MORTGAGEES FAMILY NAMES	GIVEN NAMES ABCDEFGH	GIVEN NAMES IJKLMNO	GIVEN NAMES PQRSTUVWXYZ	MORTGAGORS	BOOK	PAGE	Amount	BRIEF DESCRIPTION, LOCATION, ETC. (Not Warranted)
18735 Aug. 22-1953	Fidelity	Fed. A. & L. Assn.			William Harold Nyatt	571	453	4,000	Berea Realty Co. Lot 17 Unnamed St. & Woodville Hgts.
18750 " 22-1953	"	"	"	"	Vernon A. Rackley	571	456	2,000	Lot 13, Sec. 7, Spruce St. & Ave., Fair Hgts. City
18751 " 22-1953	"	"	"	"	J. O'Neil Shaver	571	447	4,500	Lot 19, Blk. 7, Brookdale Sp.
18962 " 22-1953	"	"	"	"	Milton L. Cox	571	441	4,500	Lot Hyde Circle, Austin Holmes Ave., City.
18965 " 24-1953	"	"	"	"	Jessie J. Cox	571	465	10,300	Lot 7, Holmes Drive & Young St. near Sassa's Villa.
18758 " 24-1953	"	"	"	"	Allen B. Coyle, et al	571	502	5,000	Part Lot 5 North Franklin St. New Home site which Sp. 73.
18809 " 24-1953	"	"	"	"	Wayne L. Rich	571	505	1500	Lot 88 Shadow Lane, Sikee Ave. Sp. 7
18833 " 24-1953	"	"	"	"	W. B. Wainham	571	508	10,000	4.5.48 acres Augusta Rd. 33 Ave. - Sville, Sp.
18918 Aug 25-1953	"	"	"	"	Joe Clyde Buzger	572	1	2239	Lot 3, Blk. A-Clemson near Piedmont, S.C.
18957 " 25-1953	"	"	"	"	J. I. Shelton	572	17	6000	Lot 3, Rosalee Drive, Rd., Kautt, Sp.
18967 " 25-1953	"	"	"	"	John P. Hancock, et al	572	20	1350	Lot standing Sp. St. - near City.
18980 " 26-1953	"	"	"	"	Noah J. White	572	30	1600	Part Lot 10 Blk B. Agnes "Hollywood"
19126 " 27-1953	"	"	"	"	James L. McLauley	572	115	9750	Lot 39 Timber Lane, Austin Sp.
19074 " 27-1953	"	"	"	"	Minnie White	572	118	2000	Lot Green ave. City.
19187 " 28-1953	"	"	"	"	Thomas E. Fuller	572	143	2,300	Lot 9 Wilson St. Wille Austin Sp.
19186 " 28-1953	"	"	"	"	M. R. Greene	572	146	4000	1 acre Old Laurens Rd.

INDIRECT or MORTGAGEE Index to Real Estate Mortgages — Greenville County, S. C.

(92)

REG. U. S. PAT. OFFICE *Chas McCook* County Indexes Since 1888 An Identifying Trade Mark

To locate names, open at SURNAME INITIAL TAB and refer to Buff Sub-Index sheet for page reference.

Cott Family Name Index No. 1-S

FILE NUMBER DATE OF RECORD	MORTGAGEES FAMILY NAMES	GIVEN NAMES ABCDEFGHIJ	GIVEN NAMES JKLMNO	GIVEN NAMES PQRSTUVWXYZ	MORTGAGORS	BOOK	PAGE	Amount	BRIEF DESCRIPTION, LOCATION, ETC. (Not Warranted)
19182 Aug 28-1953	Fidelity	Federal	S. & L. Assn.		J. C. Southerlin	572	149	9000	Paris Mt. Sp. 11 acres, Sulphur Spgs. Rd. + Newward St. Hill Sp.
19183 " 28-1953	"	"	"	"	"	572	152	3500	Lot 201 Old Buncombe Ad city
19224 " 28-1953	"	"	"	"	Harold P. Jackson	572	159	14,000	Lot 8 West Sallulash Dr. (Alaska ave.) City
19225 " 28-1953	"	"	"	"	Louise Gray, et al	572	163	6600	Lot 15 Anchorage ave. near city
19222 " 28-1953	"	"	"	"	Harvin Edgar Turner	572	173	5000	Lot 12 Dempsey St.
19236 " 28-1953	"	"	"	"	Angus D. Propper, Jr. et al	572	176	3400	12.52 acres, Gentle Sp.
19282 " 29-1953	"	"	"	"	Grady H. Robinson	572	200	800	Horse Rd., Hillville Sp. 2.32 acres, on road to White Vista.
19283 " 29-1953	"	"	"	"	Fannie J. Simpson	572	203	4700	Lot 49 Afton Ave., Alta
19247 " 29-1953	"	"	"	"	J. W. Cannon, et al	572	191	4000	tract Chick Spgs. Sp. 5. Sams Louis Taylor
19284 " 29-1953	"	"	"	"	J. J. Collins, as Tr.	572	197	5000	Lot 163 Langston Dr. Map
19397 " 31-1953	"	"	"	"	Annie E. Moore, et al	572	290	2,500	Lot 2 Arlington Ave. Map 2, Camilla Park
19338 " 31-1953	"	"	"	"	Parille Kastner	572	293	4200	Lot 4, Casley Bridge Rd. Dr. Croftstone Acres
19332 " 31-1953	"	"	"	"	William C. Denny, Jr. et al	572	207	9,500	Lot 5, Sec. E, Broughton Catawba Ave. Sunny Slopes
19333 " 31-1953	"	"	"	"	Henry L. Bagwell, et al	572	223	5,300	Lot 7, Part Lot 8, Blk. E. S Kannean Dr., Highlands
19356 " 31-1953	"	"	"	"	George Wesley Giles	572	215	1300	Part Lot 36, East Fern Rd Woodland Hills, Chick Spgs. Sp.
19523 Sep 2-1953	"	"	"	"	E. J. McParty	572	395	7000	Lot 14 Ridgewood Dr.

INDIRECT or MORTGAGEE Index to Real Estate Mortgages — Greenville County, S. C.

Cott Family Name Index No. 1-S

To locate names, open at SURNAME INITIAL TAB and refer to Bufl Sub-Index sheet for page reference.

Made by The Cott Index Company, Columbus, Ohio
Sold by Walker, Evans & Cogswell Co., Charleston, S. C.

(99)

FILE NUMBER	MORTGAGEES	GIVEN NAMES	GIVEN NAMES	GIVEN NAMES	MORTGAGORS	BOOK	PAGE	Amount	BRIEF DESCRIPTION, LOCATION, ETC.
DATE OF RECORD	FAMILY NAMES	ABCDEFGH	IJKLMNO	PQRSTUVWXYZ					(Not Warranted)
19572 Sep 2 1953	Fidelity	Federal	S. & L. Co.		Leonard H. Schenk	572	409	12,800	Lot 159 Bellwood Dr. City
19625	"	"	"	"	Ray Thompson, et al	572	430	700	Map 1, Hamlet Park.
" 3 1953	"	"	"	"	Kingfred H. Anderson	1572	457	2800	Part Lots 32 + 33 Flora ave Nichols St. City
19722	"	"	"	"	et al				Bridge rd.
" 4 1953	"	"	"	"	Clarence Layton, Jr.	572	460	5100	3 acres near Keelers
19720	"	"	"	"	et al				Spaw Sp.
" 4 1953	"	"	"	"	Raymond E. Briggs	572	462	7000	Lot Skis Road, which
19748	"	"	"	"	L. A. Mosely, et al	572	513	8000	Shurwood Forest ?
" 4 1953	"	"	"	"	Robert Garrett	572	516	500	Lot East McBee Ave. City
19747	"	"	"	"	Lucile S. Jones	572	522	1500	Lots 5 + 6 Blk. E, Pendleton
" 4 1953	"	"	"	"	D. R. Evans	572	525	10,000	15.70 acres cor. McPherson
19745	"	"	"	"	Francis G. Jenkins	572	519	5,000	8 acres
" 4 1953	"	"	"	"	Irene New Brower	573	1	1750	Ave. Newland.
19746	"	"	"	"	George W. Murray, et al	572	544	5500	Lot 43, Blk. 1, Newland
" 4 1953	"	"	"	"	Luther C. Foster, et al	573	33	4500	Fresh Meadow Farms ?
19883	"	"	"	"	Christ of S.ville, S.C.				Lots 57 + 58, Brookview Drive
" 5 1953	"	"	"	"	Central Church of S.ville	573	36	1850	City.
19853	"	"	"	"	Oressa Wilburn	573	39	8,000	Lot West Washington St.
" 1953	"	"	"	"	James L. Thomason	573	42	700	Ave. "North Hills"
19959	"	"	"	"					Part Lots 41 + 42 Russell
Sep 8 1953	"	"	"	"					Bruce St
19939	"	"	"	"					Near Part Lots 1, 2 + 3
" 8 1953	"	"	"	"					
19938	"	"	"	"					
" 8 1953	"	"	"	"					
19953	"	"	"	"					
" 8 1953	"	"	"	"					

INDIRECT or MORTGAGEE Index to Real Estate Mortgages — Greenville County, S. C.

(9A)

REG. U. S. PAT. OFFICE *Chumlett* County Indexes Since 1888 An Identifying Trade Mark

To locate names, open at SURNAME INITIAL TAB and refer to Buff Sub-Index sheet for page reference.

Cott Family Name Index No. 1-S

FILE NUMBER	MORTGAGEES	GIVEN NAMES	GIVEN NAMES	GIVEN NAMES	MORTGAGORS	BOOK	PAGE	Amount	BRIEF DESCRIPTION, LOCATION, ETC.
DATE OF RECORD	FAMILY NAMES	ABCDEFGH	IJKLMNO	PQRSTUVWXYZ					(Not Warranted)
20037 Sep 9-1953	Fidelity	Federal	S + L	Ass'n	J. E. Fitzpatrick	573	91	7500	Waccamaw Circle - Sunset Hills. Lot 110 + Part Lot 109,
20112 " 10-1953	"	"	"	"	bleathan Tyre	573	184	1500	which spgs. sp. Lot Harley Road
20222 " 11-1953	"	"	"	"	E. E. Hells, etal	573	249	12,000	Jaluluah Dr. City Lots 123 + 124 East
20271 " 11-1953	"	"	"	"	H. C. Bates	573	261	6000	Lot 2 Amanda ave. City
20271 " 11-1953	"	"	"	"	William S. Swester	573	264	14,000	Lot 17 McDaniel Court.
20271 " 11-1953	"	"	"	"	H. C. Bates	573	267	5500	Park map no. 2. Lot 38 Florn ave. Canilla
20324 Sept 12, 1953	"	"	"	"	W. L. West	573	315	5500	North Church St. Sville Lot 62 Cor Piney Circle
20328 Sept 12, 1953	"	"	"	"	Fris R. Bryant, etal	573	318	3300	Duncan Mills Lot 71 Taylor St. Sec 1
20322 Sept 12, 1953	"	"	"	"	George A. Martin, etal	573	321	5200	Beacon St. Lot Cor Blue Ridge Dr
20321 Sept 12, 1953	"	"	"	"	J. B. Tinsley	573	324	1200	near Pleasant Grove Ch. Lot 4 B. M. Dillard Est
20520 " 15-1953	"	"	"	"	R. M. Gaffney, etal	573	381	9000	Croftstone acres. Lot 3, Sec. E. Broughton Dr.
20520 " 15-1953	"	"	"	"	R. M. Gaffney, etal	573	384	9000	Croftstone acres. Lot 2, Sec. E. Broughton Dr.
20504 " 15-1953	"	"	"	"	Janet Taylor Enser	573	438	6000	Lot 4, Atwood St. City. Bates St. Sville Sp.
20491 " 15-1953	"	"	"	"	H. D. Lawless, etal	573	441	2000	Lot 38, Marble St. (Formerly Monaghan Mills Village
20459 " 15-1953	"	"	"	"	Gerald L. Gaines	573	444	6800	Lot 115, Sec. 3, Smythe St.
20463 " 15-1953	"	"	"	"	R. Vernon Tomphins	573	456	2,500	Young Prop. Butler Sp. Lot 2, Colham Rd. Williams St.

INDIRECT or MORTGAGEE Index to Real Estate Mortgages — Greenville County, S. C.

Cott Family Name Index No. 1-S

To locate names, open at SURNAME INITIAL TAB and refer to Bufl Sub-Index sheet for page reference.

Made by The Cott Index Company, Columbus, Ohio
Sold by Walker, Evans & Cogswell Co., Charleston, S. C.

(92)

FILE NUMBER	MORTGAGEES FAMILY NAMES	GIVEN NAMES ABCDEFGHIJ	GIVEN NAMES KLMNOP	GIVEN NAMES QRSTUVWXYZ	MORTGAGORS	BOOK	PAGE	Amount	BRIEF DESCRIPTION, LOCATION, ETC. (Not Warranted)
DATE OF RECORD									
20552 Sep 16-1953	Fidelity	Federal	S + L	Ass'n.	D. R. Evans	573	497	11,000	15.70 Acres - Bates Sp.
20587 11-16-1953	"	"	"	"	Jacob C. Rasmussen	574	1	6,450	Amanda Young Est. Chick Lot 4. Riserover Rd. (Buncombe Park).
20674 17-1953	"	"	"	"	Nora M. Gosssett	574	54	1650	Lot 22. North Haven Dr. Rutherford Park.
20778 18-1953	"	"	"	"	Edith Johnson	574	87	4000	Lot 14 Rutherford Rd.
20777 18-1953	"	"	"	"	Lula Allene Smith	574	90	2500	Lot 12. Williams St. Realty Co.
20779 18-1953	"	"	"	"	Homer Darnell	574	93	4000	Lot 10 Prop. Beres,
20852 19-1953	"	"	"	"	William J. Watson	574	139	3,500	Lot 56 Sevanee Ave. City Main St. Bonesteel, Granite Sp.
20854 19-1953	"	"	"	"	Herbert O. Dillard	574	142	3000	Part unnumbered Lot (Lot 16) University Park.
20788 19-1953	"	"	"	"	Harold J. Hendrix	574	145	10,000	Lot 74 Bradley Blvd.
20853 19-1953	"	"	"	"	Mrs. Mary A. Crane etal	574	148	13,000	Lot 13. Blk. W. Augusta ad. Rockwood Park.
20932 11-21-1953	"	"	"	"	William S. Newton	574	181	12,500	Lot 17, Sec. C, Meyers Ave, Court, Augusta Heights
20931 11-21-1953	"	"	"	"	Lloyd Kilstrap, etal	574	184	6,000	Lot 26 + Part Lot 27, Naresby Shewood Forest.
20956 11-22-1953	"	"	"	"	W. L. Castles	574	201	9,000	Lot 120 - Lady Marion Rd. University Park, City
21053 11-23-1953	"	"	"	"	Earl S. Ashley	574	261	8,750	Lot 23, Blythewood Dr. Wille Sp?
21095 11-23-1953	"	"	"	"	Nettie Bowen	574	265	7,600	Lot 9 Juanita Court Univ. University Heights
21160 11-24-1953	"	"	"	"	S. J. Adams, etal	574	317	12,800	Lot 75 Blk. J, Windbrook

INDIRECT or MORTGAGEE Index to Real Estate Mortgages — Greenville County, S. C.

(98)

REG. U. S. PAT. OFFICE *Chambers* County Indexes Since 1888 An Identifying Trade Mark

To locate names, open at SURNAME INITIAL TAB and refer to Buff Sub-index sheet for page reference.

Cott Family Name Index No. 1-S

FILE NUMBER DATE OF RECORD	MORTGAGEES FAMILY NAMES	GIVEN NAMES ABCDEFGH	GIVEN NAMES IJKLMNO	GIVEN NAMES PQRSTUVWXYZ	MORTGAGORS	BOOK	PAGE	Amount	BRIEF DESCRIPTION, LOCATION, ETC. (Not Warranted)
21144 Sep 24 1953	<i>Fidelity</i>	<i>Federal</i>	<i>S. & L. Assn</i>		<i>Deatun Woodfin Simms etal</i>	574	337	2000 ⁰⁰	Lot 5 Mulberry St. City.
21181 " 24 1953	"	"	"	"	<i>Val K. Artress</i>	574	340	15,000 ⁰⁰	Lot East Washington St. City. Rose St.) Grilled Sp.
21143 " 24 1953	"	"	"	"	<i>Annie V. Greene</i>	574	343	4200 ⁰⁰	Lot 15 Blair St. (formerly Seriv St. Park Hill.
21142 " 24 1953	"	"	"	"	<i>Sophie J. Zouvelkas etal</i>	574	346	4200 ⁰⁰	Lot 93 cov. Aberdeen St. & North Meadow Heights.
21206 " 25 1953	"	"	"	"	<i>J. M. Charlotte, etal</i>	574	359	8000 ⁰⁰	Lot 7, Green Meadow Lane University Park.
21278 " " 1953	"	"	"	"	<i>J. Earle Shearer, etal</i>	574	389	6100 ⁰⁰	Lot 103, Bradley Blvd., Welch Rd.
21276 " " 1953	"	"	"	"	<i>James V. Leely</i>	574	398	8000 ⁰⁰	Lot 8, Southern side,
21279 " " 1953	"	"	"	"	<i>Walter Heath</i>	574	392	4000 ⁰⁰	Lot 18, West Blvd.
21277 " " 1953	"	"	"	"	"	574	395	4000 ⁰⁰	Lot 16, " "
21275 " " 1953	"	"	"	"	<i>James G. Morgan</i>	574	401	6000 ⁰⁰	Morgan, Bates Sp. Lot 1, Prop. Sallie B.
21274 " " 1953	"	"	"	"	<i>Mary S. Brewer</i>	574	404	5000 ⁰⁰	Lot 25, Neal St.
21329 " 26 1953	"	"	"	"	<i>Amzie Drummond etal</i>	574	451	2500 ⁰⁰	Fairfield Place. Lot 1, Fairfield Road,
21345 " 26 1953	"	"	"	"	<i>C. P. Mills Jr, etal</i>	574	454	6000 ⁰⁰	Lot 1, Stevens St. near City
21499 1/2 " 29 1953	"	"	"	"	<i>W. C. Henderson</i>	574	547	6350 ⁰⁰	E. R. Haynie Prop. Tract 2, Woodruff Rd. - Ave. - Map 1, Camilla Park
21442 " 29 1953	"	"	"	"	<i>Roy Thompson, etal</i>	575	22	800 ⁰⁰	Part Lots 32 & 33, Flora Sp.
21546 " 30 1953	"	"	"	"	<i>C. B. Teayham</i>	575	50	12,000 ⁰⁰	Tract 62 45.48 acres, Grove

INDIRECT or MORTGAGEE Index to Real Estate Mortgages — Greenville County, S. C.

Cott Family Name Index No. 1-S

To locate names, open at SURNAME INITIAL TAB and refer to Buff Sub-Index sheet for page reference.

Made by The Cott Index Company, Columbus, Ohio
Sold by Walker, Evans & Cogswell Co., Charleston, S. C.

(97)

FILE NUMBER DATE OF RECORD	MORTGAGEES FAMILY NAMES	GIVEN NAMES ABCDEFGH	GIVEN NAMES IJKLMNO	GIVEN NAMES PQRSTUVWXYZ	MORTGAGORS	BOOK	PAGE	Amount	BRIEF DESCRIPTION, LOCATION, ETC. (Not Warranted)
21596 Sep. 30-1953	Fidelity	Fed.	A. & L. Assoc.		Mary Wilson	575	75	2250	00 Acres, Austin Sp. Lot 81, Boyd Ave., Hunter
21658 Oct. 1-1953	"	"	"	"	Lecile D. Martin	575	91	6500	00 Duncan Rd., Paris Mt. Sp. Lot Cor. Cedar Lane & 00 Rd., Haults Sp.
21622 " 1-1953	"	"	"	"	Willard R. Dixon	575	94	3200	00 Tract 3-5.02 acres Aug.
21714 " 2-1953	"	"	"	"	Quinton Lewis	575	129	8900	00 Glenwood Acres, Butler Sp. Lot 29, Trenholm Rd., a
21700 " 2-1953	"	"	"	"	Leie L. Patton	575	144	5000	00 Ave., Ward 5 - City Lot Cor. Rhett St. & Watson
21737 " 2-1953	"	"	"	"	John S. Taylor, Jr.	575	156	10000	00 Fairfield Dr., Lake Forest, Butler Sp. Lot 11, Cor. Berryhill Rd. & Lake
21800 " 3-1953	"	"	"	"	A. B. Clark, et al	575	212	6000	00 Austin Sp. Lots 2 & 3, Hyde Circle
21789 " 3-1953	"	"	"	"	Edna N. Bridger	575	215	2800	00 Ave. Maple, Kamille Park maj Part Lot 81, Melrose
21881 " 5-1953	"	"	"	"	Palmer Lee Cooper	575	235	5500	00 40.52 acres Grove Sp.
21884 " 5-1953	"	"	"	"	Mamie G. Crumpton ^{et al}	575	245	6900	00 Lot East North St. East. City 00 Oak Subd. City
21938 " 6-1953	"	"	"	"	William J. Watson	575	257	9600	00 Lots 5 & 6 Sevenside Ave. White 00 Ave. Augusta Ad. Hills
21937 " 6-1953	"	"	"	"	Roy A. Tremblay, et al	575	267	13250	00 Lots 28, 29 & 30 Hammer 00 L. Bayne Ave. Bayne Add.
21934 " 6-1953	"	"	"	"	Grace B. Truynham	575	270	5000	00 Lot 6 Blk. 2, Cor. Whitsett St. (Woodland Dr.)
21971 " 6-1953	"	"	"	"	Grover J. Bishop ^{et al}	575	310	6000	00 Lot Woodlawn Dr. 00 Augusta Circle
22004 " 6-1953	"	"	"	"	Alleen A. Rivers	575	319	2800	00 Lot 24, Massman Ave. 00 Lucy L. Hindman Prop.
22084 Oct. 7-1953	"	"	"	"	Allan W. Huet	575	373	13,200	00 Lot 27, Chick Spg. Road

INDIRECT or MORTGAGEE Index to Real Estate Mortgages — Greenville County, S. C.

(92)

REG. U. S. PAT. OFFICE *Chas. McCall* County Indexes Since 1888 An Identifying Trade Mark

To locate names, open at SURNAME INITIAL TAB and refer to Buff Sub-Index sheet for page reference.

Cott Family Name Index No. 1-S

FILE NUMBER	MORTGAGEES	GIVEN NAMES	GIVEN NAMES	GIVEN NAMES	MORTGAGORS	BOOK	PAGE	Amount	BRIEF DESCRIPTION, LOCATION, ETC.
DATE OF RECORD	FAMILY NAMES	ABCDEFGH	IJKLMNO	PQRSTUVWXYZ					(Not Warranted)
22058 Oct-7-1953	Fidelity	Federal	S + L	Ass'n	David C. Rivers	575	351	9400	^{Personal Prop.} 00 Wood acres Butler Sp. Also Lot 16, Dubard St - Glen
22080 " 7-1953	"	"	"	"	W. C. Hagan, et al	575	383	4500	00 0.41 of an acre - Bates Sp.
22098 " 8-1953	"	"	"	"	J. H. Scharpf, Jr.	575	390	8000	00 White Oak Subd. City Part Area A, Mayfield Dr.
22193 " 9-1953	"	"	"	"	Mary E. Byers	575	456	2500	00 Weights #1. Lot 128 Clark St. Nicholston
22186 " 9-1953	"	"	"	"	Loris Schurtz McCallan	575	459	11,500	00 Lot 110-a, unnamed St. north hills Lot 95 Mc Donald St + Part
22240 " 9-1953	"	"	"	"	James R. Rodgers	575	462	4500	00 Part Lot 17 Raven Dr.
22241 " 9-1953	"	"	"	"	Edward H. Gray, et al	575	465	14,500	00 Marshall Court Part Lots 2 + 3
22321 " 10-1953	"	"	"	"	L. L. Tynor, et al	575	487	8200	00 St. Pantt Sp. Lot 5 + Part Lot 6 (wash)
22313 " 10-1953	"	"	"	"	A. H. Roberts	575	502	2000	00 acres, White Spgs. Sp. Lot 16 Butler Ave. Lake
22287 " 10-1953	"	"	"	"	Blyde V. Martin	575	505	6500	00 Sherwood Forest, City? Lot 82 Low Lane
22384 " 12-1953	"	"	"	"	Theodore A. Paliv	575	548	3500	00 Road, White Spgs. Sp. Part Tract 7, Edwards
22452 " 13-1953	"	"	"	"	Melrose L. Batson	576	13	7400	00 Sans Souci, Greenville Sp. Also Personal Prop. Lot 55, Paris Int. Ave.
22422 " 13-1953	"	"	"	"	Florence P. Mc Kee	576	23	9500	00 Lot 22, Alpine Way, City
22423 " 13-1953	"	"	"	"	Lake Roberson	576	26	4400	00 1, Camilla Park! Lot 56, Beatrice St. Map
22424 " 13-1953	"	"	"	"	Ralph Dean Green	576	29	5800	00 (State Park) Chick Spgs. Sp. 5 acres near Paris Int. Park
22479 " 13-1953	"	"	"	"	Dorman E. Trapham	576	47	3700	00 Fresh Meadow Farms. Lot 44, High Valley Blvd.

INDIRECT or MORTGAGEE Index to Real Estate Mortgages — Greenville County, S. C.

Cott Family Name Index No. 1-S

To locate names, open at SURNAME INITIAL TAB and refer to Buff Sub-Index sheet for page reference.

Made by The Cott Index Company, Columbus, Ohio
Sold by Walker, Evans & Cogswell Co., Charleston, S. C.

(9M)

FILE NUMBER DATE OF RECORD	MORTGAGEES FAMILY NAMES	GIVEN NAMES ABCDEFGHIJ	GIVEN NAMES JKLMNO	GIVEN NAMES PQRSTUVWXYZ	MORTGAGORS	BOOK	PAGE	Amount	BRIEF DESCRIPTION, LOCATION, ETC. (Not Warranted)
22546 Oct 14 1953	Fidelity	Federal	S + L	Acin.	Robert B. ^{et al} Casson,	576	51	8000	Super Hwy. Home Sitter Lot 101 Bob White Lane
22517 " 14 1953	"	"	"	"	Annie Grace Payne	576	77	1400	" Fairfield Rd. Grant Sp? Lot cov. White Horse Rd. +
22534 " 14 1953	"	"	"	"	James R. Abernombie	576	80	6500	" Lot 14 Anchorage ave. City Dr. + Series St. Park Hill
22533 " 14 1953	"	"	"	"	Eugene G. Martin, et al	576	83	7,500	Part Lot 45 cov. Brookwood North St. Bayle Addition City
22724 " 16 1953	"	"	"	"	Thomas J. Ramey, et al	576	169	3800	Western Part Lot 4, Blk 7 East Lots 108-110 University Heights
22692 " 16 1953	"	"	"	"	J. Lewis Howard, ^{et al}	576	135	8000	Lot 110, Buena Vista St. (Division) School Pl. J. E. Flynn Est.
22691 " 16 1953	"	"	"	"	H. R. Cordell	576	138	5000	Maj. Part Lot 14, Pinda The mfg. Co. Village
22690 " 16 1953	"	"	"	"	Mrs. Annie Mae Syner	576	141	1100	Lot 194, Sec 1, "6" St., F. St.
22725 " 16 1953	"	"	"	"	James H. Trammell	576	153	9000	Lot 226, Franklin Rd. Apt. Sand Sauri Villa
22721 " 16 1953	"	"	"	"	Etta Marie Robertson	576	172	5000	Part Lot 14, Blk. A, Brookman Also Personal Prop.
22741 " 16 1953	"	"	"	"	Edgeworth M. Blythe, Jr.	576	177	13,150	Lot 7, Mount Vista ave. City Village Sp.
22784 " 17 1953	"	"	"	"	Harry L. Harmon	576	185	8500	Lot 10 Argonne Drive Sherwood Forest
22788 " 17 1953	"	"	"	"	John W. Chapman	576	189	9000	Lot 111 Six Abbot St. Piedmont
22747 " 17 1953	"	"	"	"	Holiness Church, Inc. Piedmont Centennial	576	215	6000	Lot 36, Sec 4, Church St. Ave. Sunny Slope
22789 " 17 1953	"	"	"	"	Arthur H. Lyda	576	219	1800	Lot 32, Blk. B, Agnew Lurtin Rd. near Judson Mills
22790 " 17 1953	"	"	"	"	Mrs. Farley H. Jones	576	222	2700	Tract 80, cov. Gordon St. +

INDIRECT or MORTGAGEE Index to Real Estate Mortgages — Greenville County, S. C.

(92)

REG. U. S. PAT. OFFICE *Chas. McCall* County Indexes Since 1888 An Identifying Trade Mark

To locate names, open at SURNAME INITIAL TAB and refer to Buff Sub-Index sheet for page reference.

Cott Family Name Index No. 1-S

FILE NUMBER DATE OF RECORD	MORTGAGEES FAMILY NAMES	GIVEN NAMES ABCDEFGHIJ	GIVEN NAMES JKLMNO	GIVEN NAMES PQRSTUVWXYZ	MORTGAGORS	BOOK	PAGE	Amount	BRIEF DESCRIPTION, LOCATION, ETC. (Not Warranted)
22776 Oct. 17, 1953	Fidelity	Federal	S + L	Assn.	^{etal} Wade S. Whitmire	576	225	6500	Jarin Mt. Sp. Lot 19, Long Forest Drive
22785 " 17, 1953	"	"	"	"	Malter S. Neape	576	228	6000	Forest Heights, City. Lot 18, Langruew Terrace
22873 " 19, 1953	"	"	"	"	Ed. B. Smith	576	278	5500	Part Lot 2 Perrin St.
22911 " 19, 1953	"	"	"	"	J. J. Atkinson, ^{etal}	576	298	4500	Lot 4 Wash St. South Sp.
22948 " 20, 1953	"	"	"	"	Kathryn H. Robinson	576	307	11,500	Forest, Part Lots 145, 146 + 147 Heather way. Lots 143 + 144 Heather way, Marshall
22949 " 20, 1953	"	"	"	"	Helen Waters	576	350	1500	Lot means St. City
23128 " 21, 1953	"	"	"	"	B. J. Reeves	576	364	5000	Ave. Santt Sp. Lots 25, 26, 27 + 28 Reeves
23170 " 22, 1953	"	"	"	"	John H. Lyons	576	405	6000	Drive, Chick Spgs. Sp. Lot 13, Bld. 6, Murray
23177 " 22, 1953	"	"	"	"	Allen D. Howland, ^{etal}	576	421	13,000	Fernwood Lane, Cleveland Forest Lots 21, 22, 23, 24 + 25
23184 " 22, 1953	"	"	"	"	John Dodds, Jr.	576	424	5400	East North St. Extn. Butler Sp. Part Lots 12 + 13, Spaly. Rd. Sp.
23248 " 23, 1953	"	"	"	"	Samuel A. Childers	576	444	5350	Che. Sen Soui Lot 16 + Part Lot 17 Rogers
23249 " 23, 1953	"	"	"	"	James W. Dobbins, ^{etal}	576	457	10,700	Ave. Hillside Terrace. Part Lots 38 + 40 Alletta
23287 " 24, 1953	"	"	"	"	H. R. Barrister ^{etal} Campbell	576	518	2500	Lot 6 Dellwood Dr. City
23286 " 24, 1953	"	"	"	"	Lila Beatrice M.	576	521	1900	Lot 2, Parker Rd.
23387 " 26, 1953	"	"	"	"	Carl G. Campbell	577	4	10,000	South Cherokee Park. Lot 27, Keowee ave.
23418 " 26, 1953	"	"	"	"	Richard J. Collins	577	18	5000	5 Sen Soui Heights. Lot 168 Langston Dr. map

INDIRECT or MORTGAGEE Index to Real Estate Mortgages — Greenville County, S. C.

Cott Family Name Index No. 1-S

To locate names, open at SURNAME INITIAL TAB and refer to Buff Sub-Index sheet for page reference.

Made by The Cott Index Company, Columbus, Ohio
Sold by Walker, Evans & Cogswell Co., Charleston, S. C.

(90)

FILE NUMBER	MORTGAGEES FAMILY NAMES	GIVEN NAMES ABCDEFGHIJ	GIVEN NAMES KLMNOP	GIVEN NAMES QRSTUVWXYZ	MORTGAGORS	BOOK	PAGE	Amount	BRIEF DESCRIPTION, LOCATION, ETC. (Not Warranted)
DATE OF RECORD									
23520 Oct 28, 1953	Fidelity	Federal	G. & L. Cassin		Stanley M. Norsham	577	67	14,000	Brookside. May. Marshall Forest. Lots 75, 74, 73 & Part Lot 72.
23530 " 28, 1953	"	"	"	"	George R. Long, et al	577	71	8200	University Circle. Lot 31 Northwest Dr.
23569 " 28, 1953	"	"	"	"	J. O. Shanley	577	87	4500	arc. Fair Heights. Lot 16 Blk. 4, Cumberland
23568 " 28, 1953	"	"	"	"	Lois Wilson ^{et al} Kerumpton	577	90	4700	Victor-managhan Mills. Part Lot 123, Sec. 2, Parkin Rd
23586 " 28, 1953	"	"	"	"	W. Earle Reid, et al	577	93	5000	arc. University Heights. Lot 21, Blk. B, Queen Vista
23599 " 28, 1953	"	"	"	"	James L. Odom, et al	577	120	4500	arc. Queen St. Lot on Cedar Lane Rd &
23637 " 29, 1953	"	"	"	"	Julius N. Cannon, jr.	577	129	11,000	which app. sp. Lot 2 Richburg St.
23637 " 29, 1953	"	"	"	"	Addie Lee Lellis	577	151	500	2 acres less part sold off, ^{and} Moore sp.
23695 " 29, 1953	"	"	"	"	Raymond L. ^{et al} Champoux	577	182	6,504	University Circle. Lot 27 Northwest Dr.
23695 " 29, 1953	"	"	"	"	Wayne L. Rich	577	154	2000	Navy. Home sites, which app. sp. Lot 88 Shadow Lane Super
23795 " 30, 1953	"	"	"	"	Jesse B. Guest, et al	577	191	6057	crestwood Inc. West sp. Lot 49 North Estate Dr.
23787 " 30, 1953	"	"	"	"	Robert H. Cassin, et al	577	195	9450	acres, Butler sp. Lot 22, Richard St Glenwood
23813 " 30, 1953	"	"	"	"	E. J. McParty	577	240	7500	Rd. Camille Park. Part Lots 126 & 127 lake
23812 " 30, 1953	"	"	"	"	Roy Cobb	577	243	4500	arc. & Anderson Hwy. Part Lot 2 car. Washington
23742 " 30, 1953	"	"	"	"	Harriet S. Law	577	246	7500	arc. Brookforest. West sp. Lot 2 & 3 Blk. D, Augusta
23785 " 30, 1953	"	"	"	"	H. E. Shackley	577	252	6500	arc. Lot 5 abridem ave.

INDIRECT or MORTGAGEE Index to Real Estate Mortgages — Greenville County, S. C.

(90)

REG. U. S. PAT. OFFICE *Chas. McCott* County Indexes Since 1888 An Identifying Trade Mark

To locate names, open at SURNAME INITIAL TAB and refer to Buff Sub-Index sheet for page reference.

Cott Family Name Index No. 1-S

FILE NUMBER DATE OF RECORD	MORTGAGEES FAMILY NAMES	GIVEN NAMES ABCDEFGHIJ	GIVEN NAMES JKLMNO	GIVEN NAMES PQRSTUVWXYZ	MORTGAGORS	BOOK	PAGE	Amount	BRIEF DESCRIPTION, LOCATION, ETC. (Not Warranted)
23789 Oct 30 1953	Fidelity	Federal	S. & L. Ass'n		William J. Bell	577	249	2000 ⁰⁰	Maats Grove Sp
23876 " 31 1953	"	"	"	"	James A. Warren	577	309	5000 ⁰⁰	Anderson St. Highlands Lot 17 East Melborn St.
23870 " 31 1953	"	"	"	"	Virginia K. Robinson	577	312	3100 ⁰⁰	Lot Grace St. City
23885 Nov 2 1953	"	"	"	"	Robert William Taylor, Jr.	577	321	11,500 ⁰⁰	Kraftstone Acre. Lot 31, Sec. 4, Broughton Dr.
23895 " 2 1953	"	"	"	"	Faust Nicholson	577	347	8000 ⁰⁰	Stenwood Forest Lot 43, Don Drive
23997 " 3 1953	"	"	"	"	A. E. Cobb	577	381	5,000 ⁰⁰	Lot 7. Mountain Creek Rd.
24007 " 3 1953	"	"	"	"	Adelle Davis	577	404	4,000 ⁰⁰	Rd. Highland Acres. Lot 24 - Sulphur Spgs.
24016 " 3 1953	"	"	"	"	Agnes D. Hayworth	577	407	7,500 ⁰⁰	Rutherford Park. Lot 47. Welter Lane,
24006 " 3 1953	"	"	"	"	John L. Ridgeway	577	410	9,000 ⁰⁰	Bates Sp. Lots 4, 5, + 6 - Hart St,
24193 " 5 1953	"	"	"	"	Jos. A. Poole	577	483	4,000 ⁰⁰	18.44 acres, O'Neal Sp.
24227 " 6 1953	"	"	"	"	Leo Lee Faulkner	577	521	2,500 ⁰⁰	Willie Sp. Lot 16, Sec. A, Klemson Ave.
24277 " 6 1953	"	"	"	"	B. R. Trappham	577	524	3,900 ⁰⁰	Rd. Butler Sp. Part Lot 22, Parkins Mill
24333 " 6 1953	"	"	"	"	Formerly Violet Anthony Violet Anthony Lynch	578	21	4,000 ⁰⁰	Dr. Highland Terrace Lot 20 Blk. N, West Hillcrest
24364 " 7 1953	"	"	"	"	Earle M. Lineberger	578	24	6,500 ⁰⁰	Lot 7, Bennett St. City
24427 " 9 1953	"	"	"	"	Formerly Helen Mims) Helen Mims Turner (Jr)	578	135	2,524 ⁹²	Part Lot 31, South Calhoun St.
24476 " 9 1953	"	"	"	"	Mitchell Printing Co.	578	150	15,000 ⁰⁰	Lot Duncan St. City

INDIRECT or MORTGAGEE Index to Real Estate Mortgages — Greenville County, S. C.

Cott Family Name Index No. 1-S

To locate names, open at SURNAME INITIAL TAB and refer to Buff Sub-Index sheet for page reference.

Made by The Cott Index Company, Columbus, Ohio
Sold by Walker, Evans & Cogswell Co., Charleston, S. C.

(98)

FILE NUMBER	MORTGAGEES FAMILY NAMES	GIVEN NAMES ABCDEFGH	GIVEN NAMES IJKLMNO	GIVEN NAMES PQRSTUVWXYZ	MORTGAGORS	BOOK	PAGE	Amount	BRIEF DESCRIPTION, LOCATION, ETC. (Not Warranted)
24521	Fidelity	Federal	S	L	K. G. Delaney	578	187	00	Kanawha
10-1953								7250	Lot 11, Blk. 7, Laureton St.
24549	"	"	"	"	L. H. Patrick	578	190	11,300	Lot 3, Blk. E, North main St.
10-1953	"	"	"	"	William V. Harris	578	193	2500	Cinny Park, Paris mt. Sp. Lot 80 Orlando Ave. Paris
24550	"	"	"	"	L. N. Patterson	578	196	2000	Lot 4 Judson Road
10-1953	"	"	"	"	Frances S. Smith	578	295	1150	Lots 6 & 7, Old Spky. Pl. City
24551	"	"	"	"	James L. Adams	578	265	7850	Allenwood Acres, Butler Sp. Lot 4, East North St. Epton
10-1953	"	"	"	"	William J. Couch, Jr.	578	247	7200	East Lynne Add. Lot 195, Simmons Ave.
24670	"	"	"	"	H. L. Bates	578	268	6500	Lowndes Ave., City Lot 1 cov. Ellston Ave.
11-1953	"	"	"	"	Cheatham Frank Pittman Jr.	578	359	9200	Woodland Hills Lot 32 Wildwood Rd.
24634	"	"	"	"	L. H. Alexander, et al	578	384	10,000	University Heights Lot 97 Leland Drive
11-1953	"	"	"	"	Annie Mae Tynes	578	435	2200	J. W. Poe Mfg. Co. Lot 194 "C" St. Sec. 1
24635	"	"	"	"	Clyde H. Childress Jr.	578	438	8000	Woodland Hills, Chick Sp. Sp. Lot 39, Wildwood Road
11-1953	"	"	"	"	Brown R. Bowie, et al	578	474	1800	East Arc. L. A. Moseley Prop. Lot 21, + Part Lot 19, New
24614	"	"	"	"	Claude Melvin Shaw, Jr.	579	1	4800	Grille Sp. Part Lot 92, West Blvd.
11-1953	"	"	"	"	B. J. Childress	579	4	6000	Heights, Grille Sp. Lot 75, Crabine St. College
24848	"	"	"	"	Halter H. Godfrey, et al	579	69	2000	Butler Sp. 1 acre Reper mtn. road
13-1953	"	"	"	"					
24906	"	"	"	"					
14-1953	"	"	"	"					
64930	"	"	"	"					
16-1953	"	"	"	"					
64931	"	"	"	"					
16-1953	"	"	"	"					
25000	"	"	"	"					
16-1953	"	"	"	"					
25096	"	"	"	"					
17-1953	"	"	"	"					
25095	"	"	"	"					
17-1953	"	"	"	"					
25201	"	"	"	"					
18-1953	"	"	"	"					

INDIRECT or MORTGAGEE Index to Real Estate Mortgages — Greenville County, S. C.

(98)

REG. U. S. PAT. OFFICE *Chas. McCall* County Indexes Since 1888 An Identifying Trade Mark

To locate names, open at SURNAME INITIAL TAB and refer to Buff Sub-Index sheet for page reference.

Cott Family Name Index No. 1-S

FILE NUMBER DATE OF RECORD	MORTGAGEES FAMILY NAMES	GIVEN NAMES ABCDEFGHIJ	GIVEN NAMES JKLMNO	GIVEN NAMES PQRSTUVWXYZ	MORTGAGORS	BOOK	PAGE	Amount	BRIEF DESCRIPTION, LOCATION, ETC. (Not Warranted)
25200 Nov. 18-1953	<i>Fidelity</i>	<i>Federal</i>	<i>S. + L. Esin</i>		<i>Laust Nicholson</i>	579	72	7000	<i>Shelwood Forest. Lot 73, LeGrand Blvd., ooside Gardens.</i>
25243 Nov. 19-1953	"	"	"	"	<i>Julian P. Lowry</i>	579	117	14,500	<i>Lot 58 Fullwater Rd., North- ooside Robinson Sts.</i>
25206 " 19-1953	"	"	"	"	<i>James W. Crocker, etal</i>	579	121	6,400	<i>Lot 2, North side Craft ooside Acres + Lots adjacent</i>
25244 " 19-1953	"	"	"	"	<i>James C. Garrison</i>	579	143	6,000	<i>Lot 33, Greenwood Ave. Hudson ooside Bruce Sts., S'ville Tp.</i>
25208 " 19-1953	"	"	"	"	<i>James L. Thomason</i>	579	146	1,000	<i>Part Lots 1, 2, + 3 Austin + ooside Traylor Park.</i>
25207 " 19-1953	"	"	"	"	<i>Kathryn H. Carter</i>	579	149	7,900	<i>Lot 224, Woodvale Ave.</i>
25300 " 20-1953	"	"	"	"	<i>Roy Thomason</i>	579	199	10,000	<i>Lot 13 Melville Ave. City ooside Park Dr., Park Heights.</i>
25351 " 20-1953	"	"	"	"	<i>Thomas H. Miller</i>	579	202	12,000	<i>Lot 11, Derrine Dr. Lot 14 ooside Lordell subd. #10</i>
25350 " 20-1953	"	"	"	"	<i>Juanita Chambers</i>	579	205	2100	<i>Lot 3 Bent Bridge Rd.</i>
25364 " 20-1953	"	"	"	"	<i>J. E. Fitzpatrick</i>	579	216	8,000	<i>Lot 20 Hilton St. ooside Tp.</i>
25402 " 21-1953	"	"	"	"	<i>Hervey C. Butterfield, etal</i>	579	260	4,000	<i>Tract 2 = 2.86 acres, Hawth ooside Northwood Subd. City.</i>
25458 " 23-1953	"	"	"	"	<i>Cicero J. Allen, Jr.</i>	579	315	12,500	<i>Lot 6, Windsor Drive, ooside Chick Spgs. Tp.</i>
25463 " 23-1953	"	"	"	"	<i>James G. Nayham</i>	579	319	8300	<i>Lot 4, Brushy Creek Rd., ooside Augusta Acres.</i>
25512 " 23-1953	"	"	"	"	<i>Gilbert B. Libby, etal</i>	579	333	9,450	<i>Lot 66, Meadows Ave., ooside Forest.</i>
25468 " 23-1953	"	"	"	"	<i>Clyde V. Martin</i>	579	364	7100	<i>Lot 82, Don Drive, Sherwood, ooside Forest.</i>
25522 " " 1953	"	"	"	"	<i>W. H. Harmon Jr. etal</i>	579	367	11,500	<i>Lot Claradon Ave.</i>

INDIRECT or MORTGAGEE Index to Real Estate Mortgages - Greenville County, S. C.

Cott Family Name Index No. 1-5

To locate names, open at SURNAME INITIAL TAB and refer to Buff Sub-Index sheet for page reference.

Made by The Cott Index Company, Columbus, Ohio
Sold by Walker, Evans & Cogswell Co., Charleston, S. C.

(98)

FILE NUMBER	MORTGAGEES FAMILY NAMES	GIVEN NAMES ABCDEFGHIJ	GIVEN NAMES KLMNO	GIVEN NAMES PQRSTUVWXYZ	MORTGAGORS	BOOK	PAGE	Amount	BRIEF DESCRIPTION, LOCATION, ETC. (Not Warranted)
25530 Nov. 23-1953	Fidelity	Federal	S. & L.	Assn.	Kenneth H. Heist, ^{et al}	579	370	8000	Lot 5 Jones Ave. City.
25632	"	"	"	"	Thomas L. Gower, Jr.	579	377	11,600	Augusta Dr. Augusta Circle
24-1953 25614	"	"	"	"	Russell G. Beach, et al	579	449	15,000	Lot 56 Augusta Place (formerly Cleveland Terrace)
24-1953 25740	"	"	"	"	John Archie Mc Dow	579	459	9200	Lot 25 McDaniel Ave. Map 2 Northwood Subd.
25-1953 25758	"	"	"	"	William H. Gowan	579	507	10,500	Lot 18, Windsor Drive, Lanham Dale Highlands
27-1953 25755	"	"	"	"	Paul Vernon Athinson	579	542	3500	Lot 27 Otway Ln. Rd. Sand Lake Heights
27-1953 25851	"	"	"	"	Millard Corbise Kendrick	580	5	13,400	Lot 50 Furman (now Perry) Alpine Stage
27-1953 25852	"	"	"	"	Palmetto Enterprises, Inc.	580	12	10,000	Lot 54 & Part Lot 53 East Lake City
27-1953 25854	"	"	"	"	A. R. Lordell	580	15	6000	Lot 32 Alpine Stage East Lake City
27-1953 25913	"	"	"	"	R. G. Moreland	580	19	1500	Lot 79 West Lake Ave. Jacksonville Village #2
28-1953 25912	"	"	"	"	Lawrence L. Bradley, ^{et al}	580	22	3900	Lot 2, Blk. H, 8th Ave East Lake City
28-1953 25916	"	"	"	"	Sarahy Duxie Grimball	580	25	19,000	Lot 3, White Oak Road, City Dixie, Butler Sp.
28-1953 25899	"	"	"	"	Andrew Scott	580	28	1000	Lot 8 & Part Lot 9, Rodgers Road, White Spgs. Sp.
28-1953 25863	"	"	"	"	J. N. Bentley	580	31	1900	Part Lots 4 & 5, Piney Mountain Ave. Park Road
28-1953 25962	"	"	"	"	L. S. Hamby	580	61	1200	Part Lot 4, Blk. K, Third formerly Bates St. Mills Sp.
30-1953 25957	"	"	"	"	J. E. Fitzpatrick	580	67	8000	Lot 40 & Part Lot 42, Marble St. Sherwood Forest
30-1953	"	"	"	"		580	67	8000	Lot 181 Nottingham Rd.

INDIRECT or MORTGAGEE Index to Real Estate Mortgages - Greenville County, S. C.

(97)

REG. U. S. PAT. OFFICE *Chas. McCall* County Indexes Since 1888 An Identifying Trade Mark

To locate names, open at SURNAME INITIAL TAB and refer to Buff Sub-Index sheet for page reference.

Cott Family Name Index No. 1-5

FILE NUMBER	MORTGAGEES	GIVEN NAMES	GIVEN NAMES	GIVEN NAMES	MORTGAGORS	BOOK	PAGE	Amount	BRIEF DESCRIPTION, LOCATION, ETC.
DATE OF RECORD	FAMILY NAMES	ABCDEFGH	IJKLMNO	PQRSTUVWXYZ					(Not Warranted)
26070 Dec. 1-1953	Fidelity	Fed.	S + L.	Assin.	Carroll L. Mubson	580	129	10,000	Dr. Highlands, City Lot 22 Ottoway; Dr. Landman
25995 Dec. 1-1953	"	"	"	"	L. J. Laciowski	580	89	5,000	00 Ave., Pine Crest Farms, South Sp. Lots 3+6, Unit 2, Lucile
26071 " 1-1953	"	"	"	"	Myrtle W. Mull, et al.	580	139	2,500	00 Lot 3, U. S. Hwy. 25
26072 " 1-1953	"	"	"	"	Maudie E. Crawford	580	142	1,500	00 field Rd. + White Horse Rd. Part Lots 43+44 cor. Crest-
26073 " 1-1953	"	"	"	"	J. R. Crawford, et al.	580	145	1,500	00 field Rd. + Mc Arthur Dr. Lot 42 + Part Lot 43, cor. Crest-
26157 " 2-1953	"	"	"	"	Albert H. Russell, et al.	580	177	7,700	00 Leaqueena Park. Lot 60 Harrington ave.,
26158 " 2-1953	"	"	"	"	Frank Maultrie Hamilton	580	187	5,500	00 Lot 2 Phillips Lane.
26166 " 2-1953	"	"	"	"	Milton W. Pridmore	580	197	2,000	00 Cresc St. Visto Monaghan Miller Lot 67, Sec. 1, cor. Frost St. +
26217 " 3-1953	"	"	"	"	J. C. Koon	580	215	3,500	00 Wilton St. City. Part Lots 29+30, Blk. 1B.
26216 " 4-1953	"	"	"	"	Edith Johnson	580	218	4,500	00 Rutherford Park. Lot 14, Rutherford Rd.,
26264 " 4-1953	"	"	"	"	W. J. Alford, et al.	580	273	7,000	00 Lot East North St., City (Fairview) Ave., Highland Terrace
26308 " 4-1953	"	"	"	"	L. Otto White, Jr.	580	279	9,000	00 Lot 12 + Western 1/2 Lot 13, Montclair (Central Ave.) Dixie Heights
26309 " 4-1953	"	"	"	"	Margaret P. Mc Gill	580	282	2,550	00 Lot 38 + 1/2 Lot 37, Briarcliff Drive
26338 " 4-1953	"	"	"	"	Milton W. Mullikin	580	301	5,000	00 Lot 7, Webster Rd., City Ard, O'Neal Sp.
26404 " 5-1953	"	"	"	"	Ernest Mullinax, et al.	580	318	3,000	00 69' x 100' of an acre Mc Elhany Melike Land Co.
26404 " 5-1953	"	"	"	"	Larrence W. Petty, et al.	580	321	4,000	00 Lot 19 Blk. 6, Tremont ave

INDIRECT or MORTGAGEE Index to Real Estate Mortgages — Greenville County, S. C.

Cott Family Name Index No. 1-5

To locate names, open at SURNAME INITIAL TAB and refer to Buff Sub-Index sheet for page reference.

Made by The Cott Index Company, Columbus, Ohio
Sold by Walker, Evans & Cogswell Co., Charleston, S. C.

(97)

FILE NUMBER	MORTGAGEE'S FAMILY NAMES	GIVEN NAMES ABCDEFGH	GIVEN NAMES IJKLMNO	GIVEN NAMES PQRSTUWXYZ	MORTGAGORS	BOOK	PAGE	Amount	BRIEF DESCRIPTION, LOCATION, ETC. (Not Warranted)
26404 Nov. 5 1953	Fidelity	Federal	L. & L. Arvin		H. L. Dooms, et al	580	324	7800	Lot cutting road, City Melville Land Co.
26415 " 5-1953	"	"	"	"	William Elrod	580	327	2750	Lot 1, Blk. B, Leach St Ordway Park
26542 " 8-1953	"	"	"	"	James Perry Aiken	580	395	8000	Lot 12 James Drive Community, Bates' Sp.
26515 " 8-1953	"	"	"	"	H. L. Nagan, et al	580	408	5000	0.41 acres, Little Texas Green and Extra
26607 " 8-1953	"	"	"	"	Carl Leisner	580	432	2050	Lot 1, Blk. 2, cov. Walnut St + Austin Sp
26607 " 8-1953	"	"	"	"	L. R. Bagwell	580	435	4500	Lot 15 Perry St. Greenville Rd. + Middle St. Caroline Court
26607 " 8-1953	"	"	"	"	Ruth W. Bates	580	438	1200	Lots 15 + 16 Blk. B, cov. Jersey Vista Ave., Traylor Park
26747 " 10-1953	"	"	"	"	Sybil M. Hallman et al and Laurens Rd. Meth. Church	580	529	11,000	Part. Lots 163 + 162, mount Rd. + Ellison Street
26798 " 10-1953	"	"	"	"	P. E. White, et al, tr.	581	25	24,000	Lots 17, 18, + 19 cov. Webster Rd. Leechman Heights
26854 " 11-1953	"	"	"	"	Arthur G. Thompson	581	47	6500	Lot 14 Part Lot 2, White Horse Rd. Lebanon Ridge
26853 " 11-1953	"	"	"	"	J. W. Kinison	581	50	7000	Part. Lots 23 + 24, Finley mt. Northside Leechman
26941 " 14-1953	"	"	"	"	Burr H. Miller	581	95	13,600	Lot 67 Primrose Lane Div. East Highlands Est. Bates' Sp.
27040 " 14-1953	"	"	"	"	J. Coleman Smith, et al	581	152	10,000	Lot 9, Sec. 6, Blk. M, Shallow Sp. Rd.
27010 " 14-1953	"	"	"	"	Addie Pearl Burnett	581	133	5000	Lot 4 + Part Lot 5, Rogers Ave. Rd. + Young St. Greenville Sp.
27066 " 15-1953	"	"	"	"	H. J. Rimer	581	194	4500	Lot 6 + Part Lot 7 Broadman Rd. Greenville Austin Sp.
27087 " 15-1953	"	"	"	"	Emmett J. Sexton et al	581	201	2750	Part Lot 37, Walland St. near

INDIRECT or MORTGAGEE Index to Real Estate Mortgages — Greenville County, S. C.

(92)

REG. U. S. PAT. OFFICE *Chas. McCall* County Indexes Since 1888 An Identifying Trade Mark

To locate names, open at SURNAME INITIAL TAB and refer to Buff Sub-Index sheet for page reference.

Cott Family Name Index No. 1-5

FILE NUMBER DATE OF RECORD	MORTGAGEES FAMILY NAMES	GIVEN NAMES ABCDEFGH	GIVEN NAMES IJKLMNO	GIVEN NAMES PQRSTUVWXYZ	MORTGAGORS	BOOK	PAGE	Amount	BRIEF DESCRIPTION, LOCATION, ETC. (Not Warranted)
27086 Dec 15 1953	Fidelity	Federal S + L Assn			George St Bruce	581	204	2500	Sto. Grille Sp. Lot 235, cor. Bailey + Mrs. Mary
27087 15 1953	"	"	"	"	Ethel Mae Eaker	581	207	1600	Lot Hunt St. Grille
27088 15 1953	"	"	"	"	J. Norwood Cleveland	581	210	1500	Marietta Lot Cleveland ave.
27131 15 1953	"	"	"	"	Harold C. Nix	581	241	3000	1/6 of an acre Bates sp. near city
27132 15 1953	"	"	"	"	Lawrence Brown	581	244	500	Lot cor. Del & Bob Sts.
27130 15 1953	"	"	"	"	J. Louis Howard Construction Co., Inc.	581	247	12000	Lot 148, Bellwood Drive Bargain Court, cutler & 2, Blk A, cor. Laurens rd. + Easton's St.
27190 16 1953	"	"	"	"	Easton Baptist Church	581	278	15700	Lots 10 & 11 Laurens rd. Lot 3 + Part of
27251 17 1953	"	"	"	"	Carmel D. Landry	581	366	3500	D. Charles, Grant Sp. Part Lot 1, Prop. Julian
27312 17 1953	"	"	"	"	N. R. Greene	581	385	4500	Austin Sp. 1 acre Old Laurens rd.
27287 17 1953	"	"	"	"	Mrs Mary R. Moore	581	398	2600	1 acre Bailey St. + Ansel St. near Corner Spgs. Part Lots 142, 143 + 144 cor.
27284 17 1953	"	"	"	"	N. Grille Church of God (formerly 2nd Church of God)	581	395	8000	+ Third St. Park Place! Lot 22 Blk K, cor. Third ave.
27343 18 1953	"	"	"	"	Mamie G. Crumpton	581	448	8400	Kandaley, etc Lot East North St. Ext'n City
27419 19 1953	"	"	"	"	Lawrence S. Smith	581	475	4000	Dammell Heights, Grant Sp. Lot 18 Dunham Bridge Rd.
27454 19 1953	"	"	"	"	J. J. Greene	581	478	6750	Dr. North meadow Heights Lot 12 cor. Camp Rd. + Pool Spgs.
27493 21 1953	"	"	"	"	J. L. Skelton	581	510	8000	Grant Sp. 32 acres less part sold off
27511 21 1953	"	"	"	"	Samuel H. Fisher	581	513	6000	Mt. Lee Blvd. Lot 13 Blk. G, Mauldin St. Lot 14 Blk. G, cor. Mauldin St. +

INDIRECT or MORTGAGEE Index to Real Estate Mortgages - Greenville County, S. C.

Cott Family Name Index No. 1-S

To locate names, open at SURNAME INITIAL TAB and refer to Buff Sub-Index sheet for page reference.

Made by The Cott Index Company, Columbus, Ohio
Sold by Walker, Evans & Cogswell Co., Charleston, S. C.

(94)

FILE NUMBER DATE OF RECORD	MORTGAGEES FAMILY NAMES	GIVEN NAMES ABCDEFGH	GIVEN NAMES IJKLMNO	GIVEN NAMES PQRSTUWXYZ	MORTGAGORS	BOOK	PAGE	Amount	BRIEF DESCRIPTION, LOCATION, ETC. (Not Warranted)
27510 Dec. 21, 1953	Fidelity	Federal S. & L. Assn.			Jack R. Morris, et al	581	531	6000	Cumberland ave. Fair Heights Lot 28 + Part Lot 29 Blk. J Park.
27628 " 22, 1953	"	"	"	"	J. H. Roswell	582	61	16,000	Lot 40 Gray St. Roswell Highland Subd.
27758 " 23, 1953	"	"	"	"	Ray Browning	582	133	4750	Lot 5 Blk. W, Texas ave. Dor. + Deaton St. Fair Heights
27678 " 23, 1953	"	"	"	"	J. Z. Phillips	582	127	2,100	Lot 1 Blk. K on Cumberland Fairview Heights
27796 " 24, 1953	"	"	"	"	Fred Melhorn, Sr	582	149	8900	Lot 42 Kurler ave.
27793 " 24, 1953	"	"	"	"	Rosie L. Davis	582	165	4500	Part Lot 48 Dubland Dr. Sulphur Spgs. At. Highview ave.
27768 " 24, 1953	"	"	"	"	William H. Bright	582	168	3000	Lot 21 Courtland Dr. + Highview ave.
27806 " 24, 1953	"	"	"	"	Jack P. Puff	582	183	14,300	Lot 8 Bellwood Dr. City
27849 " 28, 1953	"	"	"	"	Gladys M. Martin	582	214	11,000	Lot 8 East North St. East City Highview ave.
27920 " 29, 1953	"	"	"	"	Jack J. Hosten	582	241	2000	Part Lot 20 Courtland Dr.
27976 " 29, 1953	"	"	"	"	Benjamin I. Turner, Jr.	582	247	11,000	Lot Alpine Way, City
27946 " 29, 1953	"	"	"	"	Milma K. Nilson, et al	582	266	500	Lot 7 Emile ave. Greenville Sp.
28058 " 30, 1953	"	"	"	"	Patrick Little	582	305	7000	Wing Home Site, which app. of Lots 92 + 93, Shadow Lane, Super
28059 " 30, 1953	"	"	"	"	William K. Ezell	582	331	7800	Lot 6, Blk. K, West Prentiss ave. (formerly Belmont Dr.)
28042 " 30, 1953	"	"	"	"	Am. Grady Nicholson	582	328	4000	Part Lots 79 + 80 Assembly St. Pinebrook Subd. which app. of
28111 " 31, 1953	"	"	"	"	Harvest E. Rodgers, et al	582	345	8800	Lots 28 + 29 Elaine ave.

INDIRECT or MORTGAGEE Index to Real Estate Mortgages — Greenville County, S. C.

(97)

REG. U. S. PAT. OFFICE *CharmCott* County Indexes Since 1888 An Identifying Trade Mark

To locate names, open at SURNAME INITIAL TAB and refer to Buff Sub-Index sheet for page reference.

Cott Family Name Index No. 1-S

FILE NUMBER	MORTGAGEES	GIVEN NAMES	GIVEN NAMES	GIVEN NAMES	MORTGAGORS	BOOK	PAGE	Amount	BRIEF DESCRIPTION, LOCATION, ETC.
DATE OF RECORD	FAMILY NAMES	ABCDEFGH	IJKLMNO	PQRSTUVWXYZ					(Not Warranted)
28 110 Dec. 31 1953	Fidelity	Led. S. & L. Assn			George R. Long, et al	582	349	8200	University Circle, City. Lot 31 Blythewood Dr.
28 119 " 31 1953	"	"	"	"	Sylvia B. Cobb	582	360	3000	Totts ave. Greenville Sp. Lot 64 Part Lot 5 Blk. N
28 158 " 31 1953	"	"	"	"	Thomas L. Bateson, et al	582	372	2250	Subd. Duncan's Mills. Lot 87 Blk. 6, Gallows St., Butler Sp.
28 158 " 31 1953	"	"	"	"	Elizabeth B. Arrington	582	375	1000	4 acrs, Congaree Rk. Kantt Sp.
142 Jan. 4 1954	"	"	"	"	Charles E. Miller, et al	582	378	4000	Lot White Horse Road, ave. Milrose Land Co.
234 " 5 1954	"	"	"	"	Clarence H. Petty, et al	582	468	4900	Lot 19 Blk. 6, Tremont, " "
259 " 6 1954	"	"	"	"	Samuel W. Fisher	582	501	15,500	Part Lot 16 Jones ave. City. Kantt Sp.
330 " 1954	"	"	"	"	S. D. Pridmore	582	523	4000	Tract 26, White Horse Rd., City
260 " 1954	"	"	"	"	Margie H. Daniels	582	526	5700	Lots 19+20, Blk. D. Druid St. Fallis Annex.
346 " 1954	"	"	"	"	John B. Barker	582	529	2000	Lots 5, 6 + 7, White Circle, Rd. Bates Sp.
345 " 1954	"	"	"	"	W. J. Johnson	583	29	2500	1/2 Lot 48, Jubbs Mountain, " "
394 " 7 1954	"	"	"	"	Bernice Milton Phollett	583	19	6000	Lot 30, Keith ave. Greenville Sp. Stewart St. Kanawha.
393 " 7 1954	"	"	"	"	Ruth Cox Bishop	583	60	3500	Lot 11 + Part Lot 10, Blk. D. unnamed St. "Overbrook"
423 " 7 1954	"	"	"	"	Joseph R. Mourey, et al	583	63	5800	Lot 3 av. Circle St. + Buncombe Park, Paris mt. Sp.
458 " 7 1954	"	"	"	"	Robert Franklin Tucker	583	66	4600	Lot 28 North Warren Dr., Keith St. City.
	"	"	"	"	Samuel Averson Yellmore	583	84	7000	Lot 49 + Part Lots 48 + 50

INDIRECT or MORTGAGEE Index to Real Estate Mortgages — Greenville County, S. C.

Cott Family Name Index No. 1-S

To locate names, open at SURNAME INITIAL TAB and refer to Buff Sub-Index sheet for page reference.

Made by The Cott Index Company, Columbus, Ohio
Sold by Walker, Evans & Cogswell Co., Charleston, S. C.

(94)

FILE NUMBER	MORTGAGEES	GIVEN NAMES	GIVEN NAMES	GIVEN NAMES	MORTGAGORS	BOOK	PAGE	Amount	BRIEF DESCRIPTION, LOCATION, ETC.
DATE OF RECORD	FAMILY NAMES	ABCDEFGH	IJKLMNO	PQRSTUVWXYZ					(Not Warranted)
478 Jun. 8 1954	Fidelity	Federal	A. + L. Acin		Paul D. Carswell, et al	583	93	8000	Headfields, Inc. Grantt Sp. Lot 31 Ridgeway Dr.
519 " 8 1954	"	"	"	"	L. S. Clarke, et al	583	115	2850	Highlands Lots 29 + 30 Center St. quantities
525 " 8 1954	"	"	"	"	Arthur G. Thompson	583	118	8500	Dr. Buchanan Heights Lot 1 + Part Lot 2, White Horse
521 " 8 1954	"	"	"	"	E. L. Green	583	121	3000	Headfield mill village Lot 132, Sec. 6, E 8th St.
606 " 9 1954	"	"	"	"	R. M. Collins, et al	583	145	9500	Paramount Park, Grantt Sp. Lots 108 + 109, Brasby Circle
595 " 9 1954	"	"	"	"	Elsie Howard, et al	583	181	3500	East Park, Boyce add. City Lot 112, Blk. E, Traylor St.
578 " 9 1954	"	"	"	"	James P. Gordon	583	184	3000	Maple, Nicholtown Heights Lot 87 + Part Lot 88, River St.
567 " 9 1954	"	"	"	"	Roy J. Ammon, et al	583	187	5500	Paramount Park Lot 143, Brasby Circle
702 " 11 1954	"	"	"	"	Beatrice L. Jones	583	249	3900	Part Lot 30, Sec. 13, Hillis ac.
701 " 11 1954	"	"	"	"	et al James B. Arrowood	583	252	3300	Lot 10 West Blvd. Judson mill village
703 " 11 1954	"	"	"	"	J. H. Arnold	583	255	3000	Lot 2, Sec. 3, 2nd ave.
731 " 11 1954	"	"	"	"	Jack H. Jones, et al	583	261	9100	Sherwood forest Lot 110, Sec. 1, Abbot St.
807 " 12 1954	"	"	"	"	Wilton H. Pridmore	583	282	2800	St. Victor Monaghan Heights Lot 67, Sec. 1, Cor. Frost + Peace
808 " 12 1954	"	"	"	"	John J. Gilbert	583	285	15,000	8 acres Butler Sp.
809 " 12 1954	"	"	"	"	Val K. Artress	583	288	16,000	Lot East Washington St. City Dr. Woodland Hills
958 " 14 1954	"	"	"	"	J. M. Hook, jr.	583	379	10,000	Lot 14 Cor. Lee Rd. + Ridgeway

INDIRECT or MORTGAGEE Index to Real Estate Mortgages — Greenville County, S. C.

(93)

REG. U. S. PAT. OFFICE *Chas. McCall* County Indexes Since 1888 An Identifying Trade Mark

To locate names, open at SURNAME INITIAL TAB and refer to Buff Sub-Index sheet for page reference.

Cott Family Name Index No. 1-S

FILE NUMBER DATE OF RECORD	MORTGAGEES FAMILY NAMES	GIVEN NAMES ABCDEFGHIJ	GIVEN NAMES JKLMNO	GIVEN NAMES PQRSTUVWXYZ	MORTGAGORS	BOOK	PAGE	Amount	BRIEF DESCRIPTION, LOCATION, ETC. (Not Warranted)
1006 Jan. 14, 1954	Fidelity	Federal	S. & L.	Assin	J. E. Fitzpatrick (Mrs. Sue Bryant)	583	403	10,500	00 Oaks Sub'd. Lot 7 McNeill Court, Hilton Mard 6, City
1023 " 15, 1954	"	"	"	"	Mattie L. Bryant,	583	421	3,500	00 Lot University St. Northside Gardens.
1090 " 15, 1954	"	"	"	"	L. E. Robinson, jr. et al.	583	446	10,000	00 Lot 47 Lullwater Road, Kiville Sp.
1108 " 15, 1954	"	"	"	"	Mary Agnes Webb Pau	583	459	7,000	00 Lot 34, Mount Vista ave. Fairfield Dr. Lake Forest, Butler Sp.
1091 " 15, 1954	"	"	"	"	John S. Taylor, jr.	583	462	12,000	00 Lot 11 cov. Berryhill Pl. + Lake, Ad. Vernon Hill.
1107 " 15, 1954	"	"	"	"	Walter L. Goodrough	583	465	14,500	00 Lot 17, New Riverside Park Hill, City.
1127 " 16, 1954	"	"	"	"	Clara B. Vellenga	583	499	7,200	00 Lot 6, Aberdeen Drive (Highlawn ave.) Riverside
1169 " 16, 1954	"	"	"	"	Helen Mason Higgins	583	519	3,750	00 Lot 2, Blk. 2, Highlands ave. Austin Sp.
1170 " 16, 1954	"	"	"	"	Frank S. Smith, et al.	583	522	4,500	00 Lot Hyde Circle Hampton Circle, Chick Spg. Sp.
1236 " 18, 1954	"	"	"	"	J. D. Henley	583	531	12,400	00 Lots 14, 15, 16 + Part Lot 13, Road, Kiville Sp.
1249 " 18, 1954	"	"	"	"	Sarah Mae Hopkins	584	33	5,500	00 Lot 8, Old Ruthenford Circle, Northside Develop.
1250 " 18, 1954	"	"	"	"	Umberto W. Lancianese et al.	584	36	7,500	00 Lot 64 + 1/2, Lot 65, Vanderbilt + Derick St. Park Hill.
1276 " 18, 1954	"	"	"	"	Sophie J. Izorelelescu	584	39	5,200	00 Lot 93, cov. Aberdeen Drive,
1392 " 20, 1954	"	"	"	"	Dr. Graham Bennett	584	93	15,000	00 Lot 3 Jones ave. City. McDaniel Prop. Kiville Sp.
1476 " 21, 1954	"	"	"	"	Alfred H. New	584	180	16,000	00 Part Lot 2, Augusta Road,
1621 " 22, 1954	"	"	"	"	Ira B. Parsons	584	254	4,000	00 Part Lot 5, Blk. 3, Mills Ave.

INDIRECT or MORTGAGEE Index to Real Estate Mortgages - Greenville County, S. C.

Cott Family Name Index No. 1-S

To locate names, open at SURNAME INITIAL TAB and refer to Buff Sub-Index sheet for page reference.

Made by The Cott Index Company, Columbus, Ohio
Sold by Walker, Evans & Cogswell Co., Charleston, S. C.

(100)

FILE NUMBER	MORTGAGEES	GIVEN NAMES	GIVEN NAMES	GIVEN NAMES	MORTGAGORS	BOOK	PAGE	Amount	BRIEF DESCRIPTION, LOCATION, ETC.
DATE OF RECORD	FAMILY NAMES	ABCDEFGH	IJKLMNO	PQRSTUVWXYZ					(Not Warranted)
1573									00 Park, City
Jan. 22-1954	Fidelity	Federal S. + S. Assn.			Agnes D. Hayworth	584	257	8,000	Lot 47, Walter Lane, Rutherford
1612									00 Court, Augusta Heights.
" 22-1954	"	"	"	"	J. B. Loyless	584	263	1,800	Part Lot 27 cor. Tylee St. + Waverly
1653									00 St. Kanatonah
Jan-23-1954	"	"	"	"	W. R. Huff	584	274	5500	Lot 2, Blk D, Oregon, Fairview Sp.
1681									00
"-23-1954	"	"	"	"	Herbert A. Johnson	584	283	6500	2 Tracts = 22.54 Acres, Crossroad, Olive Mt. Sp.
1826									00
" 26-1954	"	"	"	"	Mary Anne McKinney	584	393	2000	Lot cor. Country Rd. + Old Burn
1832									00 Court, Stone Land Co.
" 26-1954	"	"	"	"	Lloyd E. Johnson, et al	584	396	3500	Part Lots 15 + 16 Sec. 4, Simmons
1868									00
" 26-1954	"	"	"	"	Clarence Ethel Nagood	584	417	1600	Lot Dundas St. + Robbins St. City
1966									00 Prop. near Taylors, Chick Spgs.
" 27-1954	"	"	"	"	Gordon Bridwell	584	478	2700	Lot 11, Claud E. Lockley
1956									00 Sec. 1, Lake Forest Ind
" 27-1954	"	"	"	"	Palmetto Enterprises, Inc	584	472	12,000	Lot 71, Lake Fairfield Dr. ^{Butler Sp.}
2032									00 Lake Fairfield Dr. Lake Forest
" 28-1954	"	"	"	"	John S. Taylor, Jr.	584	487	14,200	Lot 11 - Cor. Berrhill Rd. +
1986									00 D. W. Cochran Est.
"-28-1954	"	"	"	"	E. Calhoun Haskell, Jr.	584	513	20,000	Lots 6 + 7, Augusta Rd. +
2030									00 St. Sterling Annex.
"-28-1954	"	"	"	"	James Bell, et al	584	516	2,000	Lot 4 - Blk B, Middleton
2126									00
" 29-1954	"	"	"	"	Lloyd Gilstrap, et al	585	38	12,000	Lot 72, Coventry Lane, City
2126									00
" 29-1954	"	"	"	"	Lloyd Gilstrap	585	41	12,000	Lot 7, Bellwood Drive, City
2125									00
" 29-1954	"	"	"	"	Dewey K. Busch, et al	585	44	3,000	Lot 14, Eastview Dr. Gentle Sp.
2201									00
Jan-30-1954	"	"	"	"	Jess B. Kilpatrick	585	75	11,200	2 Holmes Drive, City Lot 77, Cor. Vandehilt Circle

INDIRECT or MORTGAGEE Index to Real Estate Mortgages — Greenville County, S. C.

(100)

REG. U. S. PAT. OFFICE *Chas. McCott* County Indexes Since 1888 An Identifying Trade Mark

To locate names, open at SURNAME INITIAL TAB and refer to Buff Sub-Index sheet for page reference.

Cott Family Name Index No. 1-S

FILE NUMBER	MORTGAGEES	GIVEN NAMES	GIVEN NAMES	GIVEN NAMES	MORTGAGORS	BOOK	PAGE	Amount	BRIEF DESCRIPTION, LOCATION, ETC.
DATE OF RECORD	FAMILY NAMES	ABCDEFGH	IJKLMNO	PQRSTUVWXYZ					(Not Warranted)
2193 Jan-30-1954	Fidelity	Federal	S. + L. Ass'n.		Amos. Y. Madden	585	100	500.00	Durace - Santt Sp. Lot 15 Hwy 29 - Oakvale
2165 Jan-30-1954	"	"	"	"	Dewey Briggs	585	113	1600.00	Near Judson Mills. Lot 62 - Heatherly Dr.
2164 1-30-1954	"	"	"	"	Eugene Tumblin	585	106	3,000.00	Chick Spgs. Sp. Part Lot 10 - Emma St.
2245 Feb 1, 1954	"	"	"	"	R. S. Long, et al	585	124	4,100.00	Indian Hills, Chick Spgs. Sp. Lots 18+20, Indian Hill,
2298 " 1-1954	"	"	"	"	Archibald H. Blomfield	585	161	11,500.00	Rockwood Park. Lot 83, Rockwood Dr. Sec. A
2293 " 1-1954	"	"	"	"	G. G. Mason	585	164	9,000.00	Grille Sp. Lot 9, Mc Daniel Ave
2322 " 1-1954	"	"	"	"	Ray B. Burnett	585	170	1,300.00	Slater Village Lot 30 Blk. 6 Lindburg St.
2340 " 1-1954	"	"	"	"	P. A. Passmore	585	177	1,725.00	Shadrille Heights Lots 19+20 Sec. 1, 4th St.
2341 " 1-1954	"	"	"	"	G. A. Lann	585	180	2,000.00	Highlawn Ave. + Marion St. Grille Lot 16 + Part Lot 15, Blk. 8, sec. 2
2375 " 1-1954	"	"	"	"	Robert LaRoche Heriot	585	187	12,200.00	Vista Hills Lot 91, Oakford Ave.
2353 " 1-1954	"	"	"	"	as Ruth L. Jay Ruth L. Jay Pabst, same	585	194	7,000.00	Lanrean Drive, City. Lot 21, CW. Ottaway Drive +
2486 " 2-1954	"	"	"	"	James K. Valentine	585	253	8,000.00	Dr. + Summit Dr. Chaststone area. Part Lot 7, Sec. E cov. Broughton
2419 " 2-1954	"	"	"	"	Louise L. Coleman	585	216	400.00	Austin Sp. Lot Curtis St. Grille,
2485 " 2-1954	"	"	"	"	formerly Edith M. Smith Ethel M. Smith Carpenter	585	256	3,000.00	Lot 3 Seath St.
2484 " 2-1954	"	"	"	"	Wayman St. Henry, et al	585	259	12,000.00	4.64 acres, Lanman Blvd. Parkwood Dr. North Hills
2521 " 3-1954	"	"	"	"	E. S. Latimer, et al	585	272	6,000.00	Lot 140 + Part Lot 141

INDIRECT or MORTGAGEE Index to Real Estate Mortgages — Greenville County, S. C.

Cott Family Name Index No. 1-S

To locate names, open at SURNAME INITIAL TAB and refer to Bufl Sub-Index sheet for page reference.

Made by The Cott Index Company, Columbus, Ohio
Sold by Walker, Evans & Cogswell Co., Charleston, S. C.

(100)

FILE NUMBER	MORTGAGEES FAMILY NAMES	GIVEN NAMES ABCDEFGHIJ	GIVEN NAMES KLMNO	GIVEN NAMES PQRSTUVWXYZ	MORTGAGORS	BOOK	PAGE	Amount	BRIEF DESCRIPTION, LOCATION, ETC. (Not Warranted)
DATE OF RECORD									
2494								00	Prop. Oaklawn Sp.
Feb. 3-1954	Fidelity	Federal	S. & L. Loan		Charles Leinton Chandler	585	275	3000	Tract 3-2-12, 1000, J. A. Chandler
2543								00	Roschwood Park
" 3-1954	"	"	"	"	N. B. Mc	585	211	7000	Lot 89, Roschwood Spine
2562								00	Rd. Trammell Heights, South Sp.
Feb. 4-1954	"	"	"	"	Lawrence S. Smith	585	336	5000	Lot 18 - new Durham Bridge
2643								00	Rutherford Park
" 4-1954	"	"	"	"	J. B. Justice, Jr.	585	388	7000	Lot 45, Welter Lane
2669								00	
" 4-1954	"	"	"	"	Wade W. Nix	585	391	2500	17.52 Acres, Bates, Sp.
2644								00	Coventry Lane
" 4-1954	"	"	"	"	Carl E. Epting, Jr.	585	394	12,000	Lot 82, Alpine Way +
2682								00	Norse Rd. South Sp.
" 5-1954	"	"	"	"	Hilery H. Viskery	585	411	8500	Northern Part, Tract 25, White
2695								00	Ark.ville Sp.
" 5-1954	"	"	"	"	Eva J. Jones	585	457	3500	Part. Lots 17 & 18 (Lots) Washington
2754								00	St. L. formerly Franklin Ave
" 5-1954	"	"	"	"	Lawrence C. Lipscomb	585	483	4000	Lot 34, Cor. Lavinia Ave + Henrietta
2755								00	
" 5-1954	"	"	"	"	Hazel H. Artress	585	486	13,500	Tract Butler Sp.
2787								00	Leewood Ex'd
Feb. 6-1954	"	"	"	"	Sherman A. Staton	585	505	1,000	Lot 60, Islands Ave +
2831					(nee Ruth S. Norris)			00	City
" 6-1954	"	"	"	"	Ruth S. Kimmel	585	508	15,000	Lot 27, Stone Ave. Sec. H,
2834								00	Woodland Hills
" 6-1954	"	"	"	"	James C. Balentine	585	511	7500	Lot 17, Ridgewood Drive
2833					(Same as John L.)			00	Morningside
" 6-1954	"	"	"	"	J. L. Brownee	585	514	8500	Lot 52, (Charmie) Ave +
2842								00	(Drayton Drive) - Uni. Hgts.
" 6-1954	"	"	"	"	J. B. Adams	585	521	12,800	Lot 79, Blk. F. Iwenbrook Dr
2789								00	Near Travelers Rest, Bates Sp.
" 6-1954	"	"	"	"	Roy Cunningham et al	585	543	3,000	Lot Sub-Mountain's Rd,

INDIRECT or MORTGAGEE Index to Real Estate Mortgages — Greenville County, S. C.

(108)

REG. U. S. PAT. OFFICE *Chas. McCall* County Indexes Since 1888 An Identifying Trade Mark

To locate names, open at SURNAME INITIAL TAB and refer to Buff Sub-Index sheet for page reference.

Cott Family Name Index No. 1-S

FILE NUMBER	MORTGAGEES	GIVEN NAMES	GIVEN NAMES	GIVEN NAMES	MORTGAGORS	BOOK	PAGE	Amount	BRIEF DESCRIPTION, LOCATION, ETC.
DATE OF RECORD	FAMILY NAMES	ABCDEFGHIH	IJKLMNO	PQRSTUVWXYZ					(Not Warranted)
2788	Fidelity	Federal	S. + L.	Ass'n	Sam Smith, et al	585	546	00	Queen Heights,
Feb-6-1954								1750	Lots 13 + 25, Julian St,
2892								00	St. Monaghan Annex
" 8-1954								1750	Lot 45 cor. Carver Rd + Ohio,
2890								00	
" 8-1954								2500	1.88 acres, Butler Cr.
2938								00	North of Travellers Rest.
" 8-1954								4500	Part Lot 21 Hill Top Dr.
2954								00	Dv. Sec. 1, Fresh meadow ^{Grant} Farm
" 9-1954								10,400	Lots 87 + 88, Creek Shore,
3134								00	Lanseau Drive Highlands?
Feb-10-1954								2500	Lot 2. Lanseau Drive,
3138								00	H. (Lot 3). Wilshire Drive -
" 10-1954								6500	Lot 20 + Part Lots 19 + 21 - Blk.,
3139								00	+ Allegra Aves. Hillside Terrace.
" 10-1954								4250	Part Lots 40 + 42. Cor. Claverine
3167	00	Estn.							
" 11-1954	3000	Lot 5, Blk. G, Hampton ave.							
3217	00								
" 11-1954	9400	Lot Old Laurens Rd.							
3226	00								
" 11-1954	12,000	Lot Rocky Slope Road.							
3225	00	(Formerly Lucille ave.)							
" 11-1954	3,500	Lot 11, Blk. N, Statts ave.							
3238	00	Woodville Heights							
" 11-1954	2000	Lot 2 Blk. J. Spruce St.							
3248	00	Rd. Northside Gardens.							
" 11-1954	22,000	Lots 40 + 46 Sullwater,							
3257	00								
" 12-1954	1000	Part Lot 26 Valley St.							
3256	00	St. (Butler Road)							
" 12-1954	1100	Lot 9 + Part Lot 8 unnamed							

INDIRECT or MORTGAGEE Index to Real Estate Mortgages — Greenville County, S. C.

Cott Family Name Index No. 1-S

To locate names, open at SURNAME INITIAL TAB and refer to Buff Sub-Index sheet for page reference.

Made by The Cott Index Company, Columbus, Ohio
Sold by Walker, Evans & Cogswell Co., Charleston, S. C.

(108)

FILE NUMBER	MORTGAGEES	GIVEN NAMES	GIVEN NAMES	GIVEN NAMES	MORTGAGORS	BOOK	PAGE	Amount	BRIEF DESCRIPTION, LOCATION, ETC.
DATE OF RECORD	FAMILY NAMES	ABCDEFGH	IJKLMNO	PQRSTUVWXYZ					(Not Warranted)
3317								00	
Feb. 12-1954	Fidelity	Federal S. & L. Assoc.			Billy Lapps	586	345	1700	Lot Wall Road Paris mt. Sp.
3390								00	Old Pickens Rd. Woodville Heights
" 13-1954	"	"	"	"	Columbus P. Christopher	586	403	2500	Lot 3, sec. 5, cor. Spruce St. &
3390								00	Green, Kantt Sp.
" 13-1954	"	"	"	"	E. St. Bryant	586	406	4700	5.97 acres, narrowbone
3390								00	Circle, Paris mt. Sp. also Lot 47
" 13-1954	"	"	"	"	Buncombe Road Baptist Church	586	418	5000	Lots 56, 57, 58, 81 & 80 Courtney
3390								00	Pal. mfg. co. (7
" 13-1954	"	"	"	"	Eugene E. Bishop, et al	586	421	2500	Lot 55, Sec. 1, Second vol.
3390								00	Super Hwy. 29
" 13-1954	"	"	"	"	E. L. Field	586	424	3700	Lot 3 Prop. James M. Edwards
3494								00	Rd. Kantt Sp. 7
" 15-1954	"	"	"	"	J. R. Crawford, et al	586	513	3000	Lot 42 & Part Lot 43, Laurens
3494								00	St. Highlands
" 15-1954	"	"	"	"	George McBlanchan, et al	586	516	3500	Lot 104, East King St Anderson
3440								00	Grille Sp.?
" 15-1954	"	"	"	"	Wright Graham, et al	586	447	3100	Lot 27, Lady St. (Malmes St.)
3445								00	North Sunset Hills
" 15-1954	"	"	"	"	Wright Graham, et al	586	450	3700	Lot 3, Paris Mountain Road
3489								00	Hills, City
" 15-1954	"	"	"	"	Leyle L. Jusk, et al	586	493	6400	Lot 2, Elizabeth St North
3534								00	Mrs. Douse St North Hills?
" 16-1954	"	"	"	"	Charles A. Dodson	586	523	12,500	Lot 79 + Northern Part Lot 80
3529								00	Hedgewood Dr. West Stone Craft
" 16-1954	"	"	"	"	Mrs. Edith Gorman Bobb	587	1	5,500	Part tract 16, cor. Summit &
3536								00	Sp. Sp. also 1.67 acres adj.
" 16-1954	"	"	"	"	David R. Christopher, et al	587	4	8000	2.90 acres, Brushy Creek (Palish)
3527								00	Vance Edwards Estate
" 16-1954	"	"	"	"	H. M. Johnson, et al	587	7	800	Lot 21, Super Hwy. (U. S. Hwy. #29)
3624								00	Kantt Sp.
Feb. 17-1954	"	"	"	"	Edith H. Braithwaite, et al	587	57	1500	Lot 7. Gilman Ave.

INDIRECT or MORTGAGEE Index to Real Estate Mortgages — Greenville County, S. C.

(107)

REG. U. S. PAT. OFFICE *Chas. McCott* County Indexes Since 1888 An Identifying Trade Mark

To locate names, open at SURNAME INITIAL TAB and refer to Buff Sub-Index sheet for page reference.

Cott Family Name Index No. 1-S

FILE NUMBER DATE OF RECORD	MORTGAGEES FAMILY NAMES	GIVEN NAMES ABCDEFGHIJ	GIVEN NAMES JKLMNO	GIVEN NAMES PQRSTUVWXYZ	MORTGAGORS	BOOK	PAGE	Amount	BRIEF DESCRIPTION, LOCATION, ETC. (Not Warranted)
3688 Feb-17-1954	Fidelity	Federal	S + L.	Ass'n.	Wayne L. Rich, etal	587	105	8,000	00 Navy Home Sites, Chick Lggs. Sp. Lot 90 - Shadow Lane, Super.
3688 11-17-1954	"	"	"	"	Walter N. Griffin, etal	587	108	5,000	00 Part Lot 5 - Temple St.
3720 18-1954	"	"	"	"	L. J. Lailowski	587	159	6,000	00 Pine Crest Farms, Gantt Sp. Lots 3 + 6 Unit 2 Lucile ave.
3721 18-1954	"	"	"	"	Ed. E. Eckford, etal	587	162	6,000	00 St. + Butler ave. Lot less strip Runcombe.
3853 19-1954	"	"	"	"	Co. H. Winton	587	219	2,500	00 Lot Perry ave.
3814 19-1954	"	"	"	"	Maudie Knower Dickerson	587	222	1,500	00 Lot 18 Jones ave. - city.
3927 19-1954	"	"	"	"	R. M. Spooner	587	241	3,500	00 Luttingo Kreis near city Lots + Part Lots Prop.
3903 19-1954	"	"	"	"	Lula C. Rumbley	587	244	2,000	00 Ave. + Third St. Park Place Lots 2 + 4, Blk. 2, cor. Third
3911 19-1954	"	"	"	"	J. Truman Williams	587	247	4,500	00 + Meriwether St. Lot 54 cor. Dubeland Dr.
3910 19-1954	"	"	"	"	Construction Co., a corp. J. Louis Howard	587	250	7,500	00 University Circle Lot 26 Blythebrook Dr.
3948 Feb-20-1954	"	"	"	"	John L. Hill	587	345	4,000	00 Rd - Bates Sp. 96. of. An Acre Little Texas
4049 22-1954	"	"	"	"	etal William N. Bartledge	587	379	10,750	00 Northside Gardens Lot 19, Waterview Drive
4124 Feb-23-1954	"	"	"	"	S. L. Jannery, etal	587	413	5,300	00 Ave - Westview # 2 - Lot 3, Blk. 7 - (South) - Texas
4114 11-23-1954	"	"	"	"	John W. Robinson	587	427	1,300	00 U.S. Navy 29 - Taylors. Lot 14 + Part Lot 13 - old
4188 11-23-1954	"	"	"	"	etal James S. Vanadere	587	430	3,250	00 Rd - Gantt Sp. Tract 3, Staunton Bridge
4203 11-23-1954	"	"	"	"	Luther L. Best	587	439	6,000	00 Austin Sp. 2.5 acres - Log Shoals Rd.

INDIRECT or MORTGAGEE Index to Real Estate Mortgages — Greenville County, S. C.

Cott Family Name Index No. 1-S

To locate names, open at SURNAME INITIAL TAB and refer to Buff. Sub-Index sheet for page reference.

Made by The Cott Index Company, Columbus, Ohio
Sold by Walker, Evans & Cogswell Co., Charleston, S. C.

(104)

FILE NUMBER	MORTGAGEES FAMILY NAMES	GIVEN NAMES ABCDEFGHIJ	GIVEN NAMES JKLMNO	GIVEN NAMES PQRSTUVWXYZ	MORTGAGORS	BOOK	PAGE	Amount	BRIEF DESCRIPTION, LOCATION, ETC. (Not Warranted)
4202. Feb 23-1954	Fidelity	Federal S. & L. Ass'n.			C. R. Webb, et al	587	443	2500	00 Moon Prop. 59 Acres - Frank C.
4245 " 24-1954	"	"	"	"	J. E. Hughes	587	461	4000	00 Pain mt. sp. 1.3 acres Fair's Bridge Rd.
4246 " 24-1954	"	"	"	"	J. A. Cochran	587	464	2500	00 Rd. Grove sp. 2 1/2 acres Old Mill. Polgar
4270 " 24-1954	"	"	"	"	J. E. Fitzpatrick	587	483	7500	00 Milton Oaks Lot 16 McNeill court
4268 " 24-1954	"	"	"	"	"	587	486	7500	00 Milton Oaks, city Lot 17 McNeill court,
4271 " 24-1954	"	"	"	"	Lennie Griffin	587	495	1000	00 Lot 3 Nelson St. city
4265 " 24-1954	"	"	"	"	H. R. Cordell	587	498	4500	00 3044 St. (now Deane St.) Highland Lot 7, Blk. 4, cov. Texas ave. &
4343 " 25-1954	"	"	"	"	Carmon L. Edens	587	523	6300	00 Riverside Lot 21, Blk. 5, Palmetto ave.
4390 " 25-1954	"	"	"	"	James Caddell, Watson	587	527	7000	00 Dixie ave. city Lot 6, cov. Amanda St. &
4399 " 25-1954	"	"	"	"	Elzie Ray Brown	587	531	7700	00 (formerly Dalton St.) Lot 10, Simmons ave.
4348 " 25-1954	"	"	"	"	Marion E. Batson, et al	588	7	4000	00 Marietta, Bates sp. Lot 16 White Horse Rd. near
4401 " 25-1954	"	"	"	"	James Perry Aiken, et al	588	10	8500	00 Beverly Lane, University sub Lot 98, cov. Bradley Blvd. &
4408 " 25-1954	"	"	"	"	Maries B. Duncan	588	13	12,250	00 Lot Laurens Rd. city
4439 " 26-1954	"	"	"	"	Paul R. Jameson	588	31	8500	00 Lot 8 Perrine St. city St. city view add.
4445 " 26-1954	"	"	"	"	Mary Shrift	588	34	3100	00 Lot 33 & Part Lot 33 a. Morgan
4508 " 26-1954	"	"	"	"	Juliet A. Moore	588	47	9000	00 Lot Leach St. city

INDIRECT or MORTGAGEE Index to Real Estate Mortgages — Greenville County, S. C.

1
(10 of)

REG. U. S. PAT. OFFICE *Chas McColl* County Indexes Since 1888 An Identifying Trade Mark

To locate names, open at SURNAME INITIAL TAB and refer to Buff Sub-Index sheet for page reference.

Cott Family Name Index No. 1-S

FILE NUMBER DATE OF RECORD	MORTGAGEES FAMILY NAMES	GIVEN NAMES ABCDEFGH	GIVEN NAMES IJKLMNO	GIVEN NAMES PQRSTUVWXYZ	MORTGAGORS	BOOK	PAGE	Amount	BRIEF DESCRIPTION, LOCATION, ETC. (Not Warranted)
4507 Feb 26-1954	Lidellity	Fred. S. & L. Assin			J. J. Brady, et al	588	50	6000	Augusta Road Hills. Lots 14 & 15, Lawrence ave.
4506 " 26-1954	"	"	"	"	J. B. Crawford, et al	588	53	3500	Forestfield Pl. - Gantt Sp. Lot 42 & Part Lot 43
4532 " 27-1954	"	"	"	"	Helen C. Harris	588	67	3800	Lot White Horse Rd, Gantt Sp.
4527 " 27-1954	"	"	"	"	Virgil E. Lesley	588	70	5500	Wood Acres, Butler Sp. Lot 23, DuBard St. Glen.
4529 " 27-1954	"	"	"	"	J. A. Kelly	588	73	3000	4,udson Mills Village - Lot 60, Seventh St. Dec.
4530 " 27-1954	"	"	"	"	Fred J. Harvell, et al	588	76	4500	near City, Lot 14, Westbrock Drive,
4531 " 27-1954	"	"	"	"	Harold Eugene Babb	588	79	4500	Souci Section. Lot 4, W. E. Ball St. Saus.
4607 Mar 1-1954	"	"	"	"	Martin W. Hopkins	588	116	3800	Lot 16, Highlawn Ave.
4795 " 2-1954	"	"	"	"	Mavis Kury Smith	588	247	8,300	Lot Massman ave. city
4888 " 3-1954	"	"	"	"	J. A. Galt	588	279	10,000	Lot 127 Bellwood Dr. city
4890 " 3-1954	"	"	"	"	John B. McMurray	588	283	6600	mountain view ave. Part Tract 15 Woodland Dr.
4927 " 4-1954	"	"	"	"	Mildred H. Hunt	588	317	3000	6th St. Shosside Mills Lot 9 Sec. 6 East North
4928 " 4-1954	"	"	"	"	Ellen S. Latham	588	320	4250	(formerly Hunt St.) City Div Lots 147 & 148, Fletcher St.
4920 " 4-1954	"	"	"	"	John A. Vitale, et al	588	340	2875	Lot 1 West Stone ave.
5064 " 5-1954	"	"	"	"	William S. Vincent	588	389	12,750	Forest Heights Lot 13 Longview Terrace
5066 " 5-1954	"	"	"	"	Edith H. Braithwaite	588	393	3000	Lot 7, Gilman ave Gantt Sp.

INDIRECT or MORTGAGEE Index to Real Estate Mortgages — Greenville County, S. C.

Cott Family Name Index No. 1-S

To locate names, open at SURNAME INITIAL TAB and refer to Buff Sub-Index sheet for page reference.

Made by The Cott Index Company, Columbus, Ohio
Sold by Walker, Evans & Cogswell Co., Charleston, S. C.

(100)

FILE NUMBER	MORTGAGEES FAMILY NAMES	GIVEN NAMES ABCDEFGH	GIVEN NAMES IJKLMNO	GIVEN NAMES PQRSTUVWXYZ	MORTGAGORS	BOOK	PAGE	Amount	BRIEF DESCRIPTION, LOCATION, ETC. (Not Warranted)
5065 Mch. 5-1954	Fidelity	Federal	S. & S. Assoc.		A. B. Shelton	588	396	5000	Pecan Street, Knott Sp Lot 53 Rocky Knoll Dr. & Blackwood St.
5095 " 5-1954	"	"	"	"	Thomas Lee Hammond	588	418	2100	Part Lot 76 cor. Rock St. are. Sans Souci?
5098 " 5-1954	"	"	"	"	Edith E. Jones Sr. et al	588	441	6000	Lot 7, Pine St. & Arlington Kantenski City
5094 " 5-1954	"	"	"	"	Hasbell H. Martin,	588	444	4000	Part Lot 1 Oregon St. Washington ave
5093 " 5-1954	"	"	"	"	Eva J. Jones	588	447	4500	Part Lots 17 & 18 (Lot 2)
5133 " 6-1954	"	"	"	"	Robert J. House, et al	588	459	6000	Lot Perry ave. City Augusta Blvd.
5187 " 6-1954	"	"	"	"	Harry W. Powell	588	462	3500	Lot 87 Tennessee ave. Place, Knott Sp.
5132 " 6-1954	"	"	"	"	Roosevelt Drummond	588	465	2500	Lot 13 Fox Court, Fairfield
5186 " 6-1954	"	"	"	"	Elizabeth S. Haight	588	468	5500	Lot Perry ave. City
5206 " 8-1954	"	"	"	"	William Brady Nicholson	588	534	4000	Part Lot 79, M. C. Makin Drive = 3.45 acres. Knott Sp.
5342 " 9-1954	"	"	"	"	Louisa M. Copeland	589	78	2500	Tract 4 = 8.80 acres. & Tract 5 Cherokee Park
5414 " 10-1954	"	"	"	"	Dexter S. Jolley, et al	589	87	13000	Lot 36, Bennett ave. South Northside Gardens.
5490 " 10-1954	"	"	"	"	Latern H. Sabat, et al	589	130	11,800	Lot 35, Lullwater Road
5400 " 10-1954	"	"	"	"	R. H. Lowery, Jr. et al	589	117	3400	Lot 99, Series St. Park Hill Place St. City
5584 " 11-1954	"	"	"	"	Katherine L. Merritt	589	199	9000	Part Lots 49 & 50, West Augusta
5508 " 11-1954	"	"	"	"	Sue J. Johnson	589	154	5,100	Part Lot 14, East North St. etc.

INDIRECT or MORTGAGEE Index to Real Estate Mortgages — Greenville County, S. C.

(108)

REG. U. S. PAT. OFFICE *Chas. McCook* County Indexes Since 1888 An Identifying Trade Mark

To locate names, open at SURNAME INITIAL TAB and refer to Buff Sub-Index sheet for page reference.

Cott Family Name Index No. 1-5

FILE NUMBER DATE OF RECORD	MORTGAGEES FAMILY NAMES	GIVEN NAMES ABCDEFGHIH	GIVEN NAMES IJKLMNO	GIVEN NAMES PQRSTUVWXYZ	MORTGAGORS	BOOK	PAGE	Amount	BRIEF DESCRIPTION, LOCATION, ETC. (Not Warranted)
5585 Mch. 11-1954	Fidelity	Federal	S & L	Osin	J. E. Fitzpatrick	589	196	8000	00 Sherwood Forest. Lot 205, Nottingham Road
5599 " 11-1954	"	"	"	"	Kelly Brothers Lbr. Co.	589	214	6500	00 Saqueena Park. Lot 145 Kirkwood Lane,
5672 " 12-1954	"	"	"	"	Dorsey St. Keith	589	255	8750	00 Kamilla Park. Lot 38 Flora ave. Maple
5678 " 12-1954	"	"	"	"	J. O. Shaver	589	265	6000	00 Hillcrest sec. north hills. Lot B East Hillcrest Drive
5677 " 12-1954	"	"	"	"	Martha J. Watkins	589	268	2000	00 Arch St. extn. - Kiville Sp. Lot 9 + Eastern 1/2 Lot 8
5716 " 12-1954	"	"	"	"	Robert H. Ramsey	589	284	7000	00 Lot 4, Fisher Drive, City
5718 " 12-1954	"	"	"	"	Mrs. Mellee Lee Cobb	589	312	1500	00 1/5 acre, Anderson St. City
5717 " 12-1954	"	"	"	"	Robert Grady Jones	589	315	2500	00 4.47 acres, White Spgs. Sp.
5769 " 13-1954	"	"	"	"	L. E. Henry	589	327	9450	00 Lot 3, Phillips Lane, City Pine mt. Sp.
5764 " 13-1954	"	"	"	"	Bobby Gene Barber	589	364	7000	00 Lot 18, Phillips ave. + Goodrich St. Kiville Sp.
5796 " 13-1954	"	"	"	"	H. J. Shaw	589	371	3000	00 Maj. Part Lots 83 + 84 cor. Dunagan City View
5796 " 13-1954	"	"	"	"	Caroline E. Mason	589	374	4000	00 Lot 95 Blk. 6 Mc Dade St Ethelridge ave. - near City
5796 " 13-1954	"	"	"	"	Assembly of God Church	589	377	12,000	00 Lot 5, cor. Franklin St. Newlands.
5900 " 15-1954	"	"	"	"	John Lewis Wright	589	457	3600	00 Lot 59, Blk. 1 Charles St. City
5901 " 1954	"	"	"	"	Billie R. Lance	589	460	6000	00 Lot South Calhoun St Parkers Road.
5954 " 16-1954	"	"	"	"	Le Witt Mc Alister	589	469	8000	00 Lot 1, Cor. Berea Drive +

INDIRECT or MORTGAGEE Index to Real Estate Mortgages — Greenville County, S. C.

Cott Family Name Index No. 1-S

To locate names, open at SURNAME INITIAL TAB and refer to Buff Sub-Index sheet for page reference.

Made by The Cott Index Company, Columbus, Ohio
Sold by Walker, Evans & Cogswell Co., Charleston, S. C.

(18)

FILE NUMBER	MORTGAGEES	GIVEN NAMES	GIVEN NAMES	GIVEN NAMES	MORTGAGORS	BOOK	PAGE	Amount	BRIEF DESCRIPTION, LOCATION, ETC.
DATE OF RECORD	FAMILY NAMES	ABCDEFGH	IJKLMNO	PQRSTUVWXYZ					(Not Warranted)
5953 Mar 16-1954	Fidelity	Federal	S. & L.	Ass'n	Sam Sherman, Jr.	589	485	5000	00 Souci Heights, Paris mt. Sp. Lot 163, Langston Drive, S...
5948 " " 1954	"	"	"	"	John D. Williams	589	488	3000	00 Lot Anderson St. ington Road.
5933 " " 1954	"	"	"	"	Clara Mae Alexander	589	491	2300	00 Lot 32, Blk. C. East Wash- Highview Acres, Greenville Sp.
5932 " " 1954	"	"	"	"	James O. Childress	589	494	1000	00 Lot 15, Courthand Drive, Perry Estate.
5931 " " 1954	"	"	"	"	Harold J. Greer, et al	589	497	5000	00 Lot 82, Blue Ridge Drive, & Harrison St. near City?
5930 " " 1954	"	"	"	"	J. W. Minor	589	500	5000	00 Lot 20, Cor. Blue Ridge Drive
6117 " 17-1954	"	"	"	"	James P. Whitlock	589	531	9500	00 Lot 1 Balsam Rd. University Heights
6120 " 17-1954	"	"	"	"	Ruth J. Whitlock	590	16	8800	00 Lot 109, Buena Vista St. Gantt Sp.
6035 " 17-1954	"	"	"	"	H. E. Vaughan, et al	590	7	2500	00 Lot 4, Blk. B. East Lake St. Rd. Paris mt. Sp.
6096 " 17-1954	"	"	"	"	Ray Howard Vibreath	590	13	8000	00 .65 of an acre Davidson Fallin's Annex
6118 " 17-1954	"	"	"	"	John B. Barker	590	19	4000	00 Lots 5, 6 & 7, White Birch Greensboro Ball.
6093 " 17-1954	"	"	"	"	E. M. Arnold, et al	590	10	6500	00 Lot 5, Allendale Lane Sherwood Forest
6200 " 18-1954	"	"	"	"	Faust Nicholson	590	85	500	00 Lot 73 LeGrand Blvd. Butler Sp.
6160 " 18-1954	"	"	"	"	Minnie Jean Dillard	590	67	3500	00 2 acres Laurens Rd. Road
6145 " 18-1954	"	"	"	"	George H. Krump	590	51	7150	00 Part Lot 14 Reid's School
6143 " 18-1954	"	"	"	"	Estelle L. Burry	590	64	2500	00 Part Lot 5, Otis St. City

INDIRECT or MORTGAGEE Index to Real Estate Mortgages — Greenville County, S. C.

(102)

REG. U. S. PAT. OFFICE *Chas. McCall* County Indexes Since 1888 An Identifying Trade Mark

To locate names, open at SURNAME INITIAL TAB and refer to Buff Sub-Index sheet for page reference.

Cott Family Name Index No. 1-S

FILE NUMBER DATE OF RECORD	MORTGAGEES FAMILY NAMES	GIVEN NAMES ABCDEFGHIJ	GIVEN NAMES JKLMNO	GIVEN NAMES PQRSTUVWXYZ	MORTGAGORS	BOOK	PAGE	Amount	BRIEF DESCRIPTION, LOCATION, ETC. (Not Warranted)
6343 Feb. 19 1954	Fidelity	Federal	S. & L. Assn.		Alta A. Drake <i>et al</i>	590	147	6000	Travelers Rest. Lot 19 Buncombe Road
6324 " 19 1954	"	"	"	"	Refus M. Dalton	590	153	14,800	Lot 32, Alpine Way.
6322 " 19 1954	"	"	"	"	Leroy L. Lousch	590	163	3300	Spqr. Dr. East Highland Est. Lot 5 Blk. D. Sec. 2 Hillow,
6323 " 19 1954	"	"	"	"	Mrs. Laura Givens <i>et al</i> Co. Assn.	590	166	1500	Arondale arc. Lot 10 + Part Lot 9, Blk. 2
6366 " 20 1954	"	"	"	"	J. Lewis Howard Const.	590	196	10,000	Lot 139 Dellwood Dr. Loop. Washington Heights
6390 " 20 1954	"	"	"	"	Sam J. Floyd	590	199	4000	Lot 36 Sec. 2 Washington
6440 " 20 1954	"	"	"	"	Columbus L. Durham	590	227	2000	Verner Heights Lots 34 + 36 Verner St.
6481 " 22 1954	"	"	"	"	J. L. Waters	590	268	8000	Jalulak Dr. Wille Sp. Lot 19 + Part Lot 18 West
6599 " 23 1954	"	"	"	"	Gordon H. Rose	590	309	10,200	Lot North Side Randall St. G. (Lot 4) Melshire Dr.
6596 " 23 1954	"	"	"	"	E. M. Paul, Jr. <i>et al</i>	590	303	7000	Lots 22, 23 + Part Lot 21, Blk Donwood
6682 " 24 1954	"	"	"	"	Harry J. Blumer, <i>et al</i>	590	381	1500	Lot 42 Lindal arc.
6681 " 24 1954	"	"	"	"	L. W. Goodwin, <i>et al</i>	590	384	7000	Heights, new Swille. Austin Sp. Lots 50 + 51, Sock Circle, Roland
6794 " 25 1954	"	"	"	"	H. R. Cordell	590	443	5000	Beacon Terrace, Kuntz Sp. Lot 39, Ocean Dr.
6905 " 26 1954	"	"	"	"	Laurence E. Bryant	590	475	7000	Asquerra Park. Lot 63 Harrington arc.
6990 " 29 1954	"	"	"	"	Charles H. Link	590	541	9800	North Hills, City. Lot 133, Parkwood, Drive.
6997 " 29 1954	"	"	"	"	Ben H. Smith	591	19	4800	2 Mary St. Camilla Carb # 1. Greater Part Lot 49, Cor. Flora arc.

INDIRECT or MORTGAGEE Index to Real Estate Mortgages — Greenville County, S. C.

Cott Family Name Index No. 1-S

To locate names, open at SURNAME INITIAL TAB and refer to Buff Sub-Index sheet for page reference.

Made by The Cott Index Company, Columbus, Ohio
Sold by Walker, Evans & Cogswell Co., Charleston, S. C.

(10 m)

FILE NUMBER	MORTGAGEES FAMILY NAMES	GIVEN NAMES ABCDEFGH	GIVEN NAMES IJKLMNO	GIVEN NAMES PQRSTUVWXYZ	MORTGAGORS	BOOK	PAGE	Amount	BRIEF DESCRIPTION, LOCATION, ETC. (Not Warranted)
DATE OF RECORD									
6491									+ Perry ave. city
Feb 29 1954	Fidelity	Federal S. & L. Assn.			Paul D. Maskey, et al	591	36	3,900	Lot 100, Greening St.
6992									2+3, Park Hill
" 29 1954	"	"	"	"	John D. Vann, Jr. et al	591	39	11,000	Lot 3, Fair Road, Plato
7058									
" 29 1954	"	"	"	"	Charles E. Pinckney, Jr.	591	61	10,000	Lot 64, Leventry Lane
7097									
" 30 1954	"	"	"	"	L. E. Kern	591	73	900	Lot 3, Judson St.
7135									Tratten St. city
" 30 1954	"	"	"	"	Quincy Sullivan, et al	591	76	1100	Lot 2 + Part Lot 3, 13 + 14
7133									
" 30 1954	"	"	"	"	Fred M. Henson	591	102	1,900	Lot, Arlington ave. city
7161									Augusta area
" 30 1954	"	"	"	"	P. L. McKinney et al	591	109	3,000	Lot 64 Meadows ave
7160									Brookside, Butler Sp.
" 30 1954	"	"	"	"	Halton H. Clifton, Jr.	591	112	10,000	Lot 20 Ashburg Rd.
7218									
" 31 1954	"	"	"	"	Charlie G. Johnson	591	167	4,000	Lot 5, McCall St. city
7245									Knill Sp.
" 31 1954	"	"	"	"	M. O. Long et al	591	170	2,550	Lot 17, Beechwood ave.
7304									lirale
Apr 1 1954	"	"	"	"	Helen M. McNeill	591	189	4,800	Part tract 10, Willendale
7308									lake Ridge Terrace
" 1 1954	"	"	"	"	G. D. Eberhardt	591	211	6,000	Lot 1, Sec. 2, Lake Rd.
7319									Dr. Esch court
" 1 1954	"	"	"	"	M. G. Proffitt	591	214	12,000	Lot 42 (Lots 18 + 19) Dellwood
7365									
" 2 1954	"	"	"	"	Grace H. Jarvis	591	289	2,200	2.82 acres, Butler Sp.
7364									St + Lucile ave. city
" 2 1954	"	"	"	"	Mrs. Lee H. Floyd	591	292	3,500	Lot 4 + Part Lot 5 cor. Hunter
7366									Park
" 2 1954	"	"	"	"	James D. Head, Jr.	591	295	5,800	Lot 33 Bates ave. Skyland

INDIRECT or MORTGAGEE Index to Real Estate Mortgages — Greenville County, S. C.

(1070)

REG. U. S. PAT. OFFICE *Chas. McCall* County Indexes Since 1888 An Identifying Trade Mark

To locate names, open at SURNAME INITIAL TAB and refer to Buff Sub-Index sheet for page reference.

Cott Family Name Index No. 1-S

FILE NUMBER DATE OF RECORD	MORTGAGEES FAMILY NAMES	GIVEN NAMES ABCDEFGHIJ	GIVEN NAMES JKLMNO	GIVEN NAMES PQRSTUVWXYZ	MORTGAGORS	BOOK	PAGE	Amount	BRIEF DESCRIPTION, LOCATION, ETC. (Not Warranted)
7391 Apr 2 1954	Fidelity	Federal	S + L. Arin.		H. G. Bates	591	298	12,000 ⁰⁰	Also Strip. Lots 3+4 Elletson Dr.
7434 " 2 1954	"	"	"	"	Robert G. Brown, Jr.	591	323	3700 ⁰⁰	Butler Tp. 1 acre Griffie Rd.
7437 " 2 1954	"	"	"	"	Milton H. Mullikin	591	326	6500 ⁰⁰	Lot 7 Webster Rd. City. Crestwood, Inc.
7506 " 3 1954	"	"	"	"	Lillis M. Walker, et al.	591	377	7150 ⁰⁰	Lot 38, North Estate Drive, J. B. Watkins Est.
7473 " 1954	"	"	"	"	Thomas B. McLeskle	591	396	11,000 ⁰⁰	40.6 acres (Part Tract 6), Place, Knott Tp.
7539 " 5 1954	"	"	"	"	Rosserelt Drummond	591	418	3000 ⁰⁰	Lot 13 Jop Court, Fairfields St. + Evergreen St.
7640 " 5 1954	"	"	"	"	James S. Bishop	591	459	5,400 ⁰⁰	Parts Lots 77+78 ev. Fairbank
7714 " 6 1954	"	"	"	"	Rufus G. Tooley	591	520	2500 ⁰⁰	2.24 acres, Butler Tp. Northside Gardens.
7741 " 6 1954	"	"	"	"	Charles L. Land	592	1	17,500 ⁰⁰	Lot 59, Lullwater Road, West Croft St. City.
7740 " 6 1954	"	"	"	"	James E. Acker, et al.	592	4	4000 ⁰⁰	Western 1/2 Lot 24, Sec. C. North Hills.
7772 " 7 1954	"	"	"	"	William M. Jillew	592	10	8,500 ⁰⁰	Lot 63, Bennett St. Sherwood Forest, City.
7950 " 8 1954	"	"	"	"	Easley Lumber Co.	592	145	7500 ⁰⁰	Lot 64, Friarstuck Rd., Dacatur St. Fair Heights.
7926 " 8 1954	"	"	"	"	Alvin H. Henderson, et al.	592	99	4100 ⁰⁰	Lot 11, Blk.-A. Cor. Dakota Ave. + Drive, Knille Tp.
7926 " 8 1954	"	"	"	"	G. F. Wakefield	592	102	8000 ⁰⁰	Maj. Part Lot 28, E. Pinehurst
7926 " 8 1954	"	"	"	"	Sam Jackson, et al.	592	105	1300 ⁰⁰	Lot 16, Sullivan St. City, Boyce Lawn Add.
7926 " 8 1954	"	"	"	"	John J. Gilbert, Jr.	592	108	6000 ⁰⁰	Lot 3, Blk. 5, Pettigrove St.

INDIRECT or MORTGAGEE Index to Real Estate Mortgages — Greenville County, S. C.

(109)

REG. U. S. PAT. OFFICE *Chas. McCall* County Indexes Since 1888 An Identifying Trade Mark

To locate names, open at SURNAME INITIAL TAB and refer to Buff Sub-Index sheet for page reference.

Cott Family Name Index No. 1-S

FILE NUMBER DATE OF RECORD	MORTGAGEES FAMILY NAMES	GIVEN NAMES ABCDEFGH	GIVEN NAMES IJKLMNO	GIVEN NAMES PQRSTUVWXYZ	MORTGAGORS	BOOK	PAGE	Amount	BRIEF DESCRIPTION, LOCATION, ETC. (Not Warranted)
8517 Apr 15-1954	Fidelity	Federal	I + L	Assin	Co, Inc. Cely Bros Lumber,	593	25	7500	Lot 7, White Horse Road.
8517 " 15-1954	"	"	"	"	J. H. Hutchens, et al	593	28	7000	Lot 11, Jones ave.
8526 " 15-1954	"	"	"	"	A. B. Skelton	593	39	5000	Pean Terrace, Quantt Sp. Lot 12, Mayflower ave.
8531 " 15-1954	"	"	"	"	et al Mildred A. Meadows	593	42	8500	Northside Gardens, city. Lot 38, Lullwater Road.
8532 " 15-1954	"	"	"	"	Joe J. Owens	593	45	10,000	Lot 11, Perrin St. city
8641 " 16-1954	"	"	"	"	Ben H. Edwards, et al	593	66	4500	Paris mt. Sp. 0.39 acres Duncan Rd.
8640 " 16-1954	"	"	"	"	Annie Gay	593	69	1200	Loop - Washington Heights. Lot 31, Blk. D, + strip adj. Washington
8585 " 16-1954	"	"	"	"	Adell Martin	593	72	3600	are, county road. Tract Brook Sp. + 3.15
8603 " 16-1954	"	"	"	"	et al L. E. Robinson, Jr.	593	75	10,000	Northside Gardens. Lot 46 Lullwater Rd.
8604 " 16-1954	"	"	"	"	Ruby H. Bland	593	79	2800	Judson mills Lot 7 Blk. 9 13 St.
8623 " 16-1954	"	"	"	"	H. C. Bond	593	82	800	Judson mills Village Lot 37 Sec. 5, Lenth St
8709 " 17-1954	"	"	"	"	Evertie E. Moore	593	163	2000	Eastly Bridge Rd. Grille Sp. Part Tract 3 = 7.49 acres
8781 Apr - 19-1954	"	"	"	"	et al Sam F. Reynolds, Jr.	593	177	14,600	Sunset Hills. Lot 39 - Meyers Dr -
8761 " 19-1954	"	"	"	"	W. F. White	593	193	1500	Lot 21 - Beagie Ave.
8775 " 19-1954	"	"	"	"	(Same as George W. M. Adams, Jr.) George M. Adams, Jr.	593	196	11,000	12 - Prop. - R. W. Jones. 13.62 - Acres, B'ville Sp. Lot,
8798 " 19-1954	"	"	"	"	Mary M. Calhoun	593	217	2700	St 30/100 - of an acre - Calhoun

INDIRECT or MORTGAGEE Index to Real Estate Mortgages — Greenville County, S. C.

Cott Family Name Index No. I-S

To locate names, open at SURNAME INITIAL TAB and refer to Buff Sub-Index sheet for page reference.

Made by The Cott Index Company, Columbus, Ohio
Sold by Walker, Evans & Cogswell Co., Charleston, S. C.

(109)

FILE NUMBER	MORTGAGEES	GIVEN NAMES	GIVEN NAMES	GIVEN NAMES	MORTGAGORS	BOOK	PAGE	Amount	BRIEF DESCRIPTION, LOCATION, ETC.
DATE OF RECORD	FAMILY NAMES	ABCDEFGH	IJKLMNO	PQRSTUVWXYZ					(Not Warranted)
8904 Apr-20-1954	Fidelity	Fed. S. & L. Assn.			Bertha Sweetman	593	264	1200	00 Ave. (White Horse Rd.) Front 1/2 Lot 11, Washington Rd. - Sec. 2 - Orchard Acres
8905 " 20-1954	"	"	"	"	Virgil B. Hammond	593	267	4000	00 Lot 94, Blk. B, Watson Lane Sycamore Hts.
8916 " 20-1954	"	"	"	"	Richard F. Collins	593	270	6500	00 con. Merrill Ave. & U.S. Hwy. 25 Maj. Part Lot 7, + 12th strip Lot 8 North St. Ext'n City.
8986 " 21-1954	"	"	"	"	W. H. Miller	593	357	9200	00 Judson Mills Village Lot 11, Perrin St., near
8985 " 21-1954	"	"	"	"	John J. Kirk	593	360	1000	00 Lot 57, "D", St., Sec. 6 - Smith Heights Gantt Tr.
9002 " 21-1954	"	"	"	"	Vernicer M. Cray	593	307	7500	00 Lots 4 & 5, Jet Court, Crestwood, Inc. Gantt Tr.
9087 Apr-22-1954	"	"	"	"	Henry Earl Branyon	593	397	7150	00 Lot 37, North Estate Dr., City.
9084 " 22-1954	"	"	"	"	W. R. Baker, Jr.	593	408	2,000	00 Lot Elford St. G'ville Tr.
9136 " 23-1954	"	"	"	"	Dorothy C. Mayfield	593	435	9,000	00 Part Lots 16 & 17, Keith Drive, Paris Dist. Gardens, Paris Tr.
9137 " 23-1954	"	"	"	"	Lorena E. Bell, et al	593	419	9,300	00 Lot 22, Coleman Court, Sylvan Hills.
9213 Apr-24-1954	"	"	"	"	John P. Paulos, et al	593	491	8,750	00 Lot 66 Milton Dr., Central Dev. Corp.
9212 " 24-1954	"	"	"	"	Lloyd W. Gilstrap	593	495	10,000	00 Lot 75 - Coventry Lane, Dr. Country Club Estates.
9211 " 24-1954	"	"	"	"	Dan W. Howell, et al	593	498	6,500	00 Lots 53, 54 + 55 Sylvan Paris mt. Tr.
9223 " 24-1954	"	"	"	"	E. H. Manley	593	523	7,500	00 .49 acre County Road, Fairfield Dr. -
9223 " 24-1954	"	"	"	"	William Lillman, et al	593	526	16,000	00 Lot 71 - Sec. 1 - Lake, Beuchillon, Butler Tr.
9239 Apr-26-1954	"	"	"	"	C. C. Maxwell	593	543	2,000	00 Part Lot 4 - Prop of J. M.

INDIRECT or MORTGAGEE Index to Real Estate Mortgages — Greenville County, S. C.

(10 P)

REG. U. S. PAT. OFFICE *Chas. McCall* County Indexes Since 1888 An Identifying Trade Mark

To locate names, open at SURNAME INITIAL TAB and refer to Buff Sub-Index sheet for page reference.

Cott Family Name Index No. 1-5

FILE NUMBER	MORTGAGEES	GIVEN NAMES	GIVEN NAMES	GIVEN NAMES	MORTGAGORS	BOOK	PAGE	Amount	BRIEF DESCRIPTION, LOCATION, ETC.
DATE OF RECORD	FAMILY NAMES	ABCDEFGH	IJKLMNO	PQRSTUVWXYZ					(Not Warranted)
9271 Apr-26-1954	Fidelity	Federal	S + L. Res'n.		H. W. Stewart	593	546	2500 ⁰⁰	Lat Ashury St (John St)
9348 " 27-1954	"	"	"	"	Frances B. Dodson	594	46	1600 ⁰⁰	Lot Townes St. City
9552 " 29-1954	"	"	"	"	Robert W. Ramsey	594	159	8000 ⁰⁰	Lot 3, Fisher Dr. City
9550 " 29-1954	"	"	"	"	et al Lawrence Layton, jr.	594	162	5600 ⁰⁰	Bridge Road. 3 acs, near Keller's
9551 " 29-1954	"	"	"	"	Helen W. Nulsey	594	165	700 ⁰⁰	Shannon Terrace, City Lot 75, Brookview Circle,
9565 " 29-1954	"	"	"	"	Roy M. Prince	594	168	3000 ⁰⁰	Woodville Heights Lot 10, Blk. H, Pine St.
9661 " 30-1954	"	"	"	"	Joe Sares	594	211	1650 ⁰⁰	Sherwood Forest Lot 203 Nottingham Rd.
9660 " 30-1954	"	"	"	"	Gertrude Holmes	594	214	1000 ⁰⁰	Lot Perry Ave. City
9692 " 30-1954	"	"	"	"	et al Kervey C. Butterfield	594	247	6000 ⁰⁰	2.86 acres, West sp.
9692 " 30-1954	"	"	"	"	et al Miles R. Busbee, et al	594	250	3800 ⁰⁰	5.30 acres, County Rd.
9756 May 1-1954	"	"	"	"	et al Charlton R. Holcombe	594	293	8000 ⁰⁰	Lot 2, Yawn Road. Nicholstown, City
9755 " 1-1954	"	"	"	"	E. E. Martin, et al	594	309	4250 ⁰⁰	Lot Lime St. Prentiss Ave.
9762 " 1-1954	"	"	"	"	H. D. Kennedy	594	312	8500 ⁰⁰	Lot 5 Blk. K, West Rd., City
9789 " 3-1954	"	"	"	"	Bruce Thomas, et al	594	325	3,500 ⁰⁰	Lot East side of Old Augusta Park, Chick App. Sp.
9799 " 3-1954	"	"	"	"	C. M. Traubham	594	328	4500 ⁰⁰	Lot 11 Tiffany Dr. Cardinal St., City View
9787 " 3-1954	"	"	"	"	Floyd A. Fields, et al	594	331	1850 ⁰⁰	Lot 57, Blk. A, Henderson

INDIRECT or MORTGAGEE Index to Real Estate Mortgages - Greenville County, S. C.

Cott Family Name Index No. 1-S

To locate names, open at SURNAME INITIAL TAB and refer to Buff Sub-Index sheet for page reference.

Made by The Cott Index Company, Columbus, Ohio
Sold by Walker, Evans & Cogswell Co., Charleston, S. C.

(10 S)

FILE NUMBER	MORTGAGEES	GIVEN NAMES	GIVEN NAMES	GIVEN NAMES	MORTGAGORS	BOOK	PAGE	Amount	BRIEF DESCRIPTION, LOCATION, ETC.
DATE OF RECORD	FAMILY NAMES	ABCDEFGH	IJKLMNO	PQRSTUVWXYZ					(Not Warranted)
9788	Fidelity	Led. S. & L. Ass'n.			Edwin A. Briggs, ^{etal}	594	334	00	Court, City
May-3-1954								6500	Lot 37, Blk. C, Augusta
9838	"	"	"	"	Edna V. Redmon	594	363	00	Sp.
" 3-1954	"	"	"	"	Eugene E. Towers	594	384	2800	Lot Fairfield Rd., Hartt
9856	"	"	"	"				00	shinellve. Sans Souci Highl.
" 3-1954	"	"	"	"				3,000	Lot 53 + Part Lot 54, Sun-
9961	"	"	"	"				00	Northside Garden
" 4-1954	"	"	"	"	G. E. Robinson, ^{etal}	594	389	10,000	Lot 40, Lullwater Pk. ^{chick sp. 29}
9901	"	"	"	"				00	+ Lot 2 + Part Lot 1, 2, 3, 4, 5, 6, 7, 8, 9, 10, 11, 12, 13, 14, 15, 16, 17, 18, 19, 20, 21, 22, 23, 24, 25, 26, 27, 28, 29, 30, 31, 32, 33, 34, 35, 36, 37, 38, 39, 40, 41, 42, 43, 44, 45, 46, 47, 48, 49, 50, 51, 52, 53, 54, 55, 56, 57, 58, 59, 60, 61, 62, 63, 64, 65, 66, 67, 68, 69, 70, 71, 72, 73, 74, 75, 76, 77, 78, 79, 80, 81, 82, 83, 84, 85, 86, 87, 88, 89, 90, 91, 92, 93, 94, 95, 96, 97, 98, 99, 100
" 4-1954	"	"	"	"	M. A. Parnell, ^{etal}	594	392	6800	Lot 14, Sylvanias ave. ^{chick sp. 29}
9894	"	"	"	"				00	Riverside
" 4-1954	"	"	"	"	Shene Shelton	594	395	2000	Lot 12, Blk. 7, Colonial ave.
9891	"	"	"	"				00	Judson Mills Village
" 4-1954	"	"	"	"	Ruth McDaniel	594	398	3200	Lot 38, Fourth ave. ^{chick sp. 29}
9904	"	"	"	"				00	Shelwood Forest
" 4-1954	"	"	"	"	Jack H. Jones, ^{etal}	594	411	9100	Lot 110 Six Abbot St.
9998	"	"	"	"				00	Maple Acres
" 4-1954	"	"	"	"	H. J. Mahaffay	594	524	3500	Lot 16, Chestnut Drive
9999	"	"	"	"				00	Traveler Rest. Bates Jr.
" 4-1954	"	"	"	"	A. A. Drake	594	530	8000	Part Lot 21, Buncombe Rd.
10000	"	"	"	"				00	St. Extra
" 4-1954	"	"	"	"	Harris P. Gravelly	594	529	8000	Part Lots 3, 4 + 5, Cleveland
10046	"	"	"	"				00	Sp.
" 5-1954	"	"	"	"	W. D. Sullivan	595	7	1200	Lot 4, Baker St., Greenville
10015	"	"	"	"				00	Valley Sta.
" 5-1954	"	"	"	"	Horace McAlister, ^{etal}	595	10	2000	Lot 72, cor. Goodrich +
10009	"	"	"	"				00	Circle, Paramount Park
" 5-1954	"	"	"	"	Willie Mendel Cole	594	541	7750	Lot 154, cor. Dow Dr. + Crosby
10164	"	"	"	"				00	Dr. City
" 6-1954	"	"	"	"	Paul A. Byrd	595	64	5000	Lot 10 + Part Lot 9, Riverside
10206	"	"	"	"				00	wood Dr., City
" 7-1954	"	"	"	"	Robert J. Kendrick	595	73	14,900	Lot 157 + Part Lot 158, Bell-

INDIRECT or MORTGAGEE Index to Real Estate Mortgages — Greenville County, S. C.

(107)

REG. U. S. PAT. OFFICE *Chas. McCott* County Indexes Since 1888 An Identifying Trade Mark

To locate names, open at SURNAME INITIAL TAB and refer to Buff Sub-Index sheet for page reference.

Cott Family Name Index No. 1-S

FILE NUMBER	MORTGAGEES	GIVEN NAMES	GIVEN NAMES	GIVEN NAMES	MORTGAGORS	BOOK	PAGE	Amount	BRIEF DESCRIPTION, LOCATION, ETC.
DATE OF RECORD	FAMILY NAMES	ABCDEFGH	IJKLMNO	PQRSTUVWXYZ					(Not Warranted)
10209 May 7-1954	Fidelity	Fed. S	& L. Arsin.		W. Guy Moss, etal	595	96	6,000	00 Ave. Part Lot 23, Blk. L, Arthur
10208 " 7-1954	"	"	"	"	William B. Powers	595	99	2,000	00 Ave., Sns Louci Highlands Part Lots 54 + 55, Sunshine
10207 " 7-1954	"	"	"	"	Janie H. Rampey	595	102	2,500	00 18.63 acres, Grove Fg.
10215 " 7-1954	"	"	"	"	Mary Gholikely, etal	595	123	18 00	00 Lot 36, Leach St., City
10216 " 7-1954	"	"	"	"	W. G. Bell	595	127	10,000	00 Ave., Lake Forest Lot 45, Sec. I, Tranquil
10232 " 7-1954	"	"	"	"	Ray W. Bayne, etal	595	133	10,800	00 Lot 12, Franklin Rd. Part Lot 10, all Lot 11 + Post
10247 " 7-1954	"	"	"	"	James B. Hemphill	595	137	4,000	00 Ave., Fair Heights Lot 19, Blk. K, Fairview
10236 " 7-1954	"	"	"	"	Lonna Anderson, etal	595	161	1,200	00 Air Base Farms, Gantt Tp. Lot 6, Standing Springs Rd.
10235 " 7-1954	"	"	"	"	Ruth L. Pabst, etal	595	164	13,850	00 Northside Gardens Lot 35, Lullwater Rd.
10,210 " 7-1954	"	"	"	"	W. R. Cordell	595	93	9,500	00 U. S. Hwy. 29. Lot 209 Super Hwy.
10275 " 8-1954	"	"	"	"	Marcus J. Holcombe	595	194	4,500	00 Ave. Fair Heights. Lot 4 Blk. K, Cumberland
10316 " 8-1954	"	"	"	"	Herbert A. Woods	595	197	3,500	00 1 acre Dunblin Tp.
10315 " 8-1954	"	"	"	"	Verner L. Sloan, etal	595	200	2,000	00 600 acres, Brook Spgs. Tp. Lot 5 Base Hospital Rd.
10314 " 8-1954	"	"	"	"	M. H. Campbell, Jr.	595	203	550	00 Londall St. + unnamed St. Part Lots 9, 11 + 12 cor.
10455 " 10-1954	"	"	"	"	Fred L. Nesbitt	595	309	5,000	00 Lot Dime St., Nicholstown
10458 " 10-1954	"	"	"	"	A. C. Bryson	595	312	6,000	00 Pecan Terrace, Gantt Tp. Lot 26, White Horse Rd.

INDIRECT or MORTGAGEE Index to Real Estate Mortgages — Greenville County, S. C.

Cott Family Name Index No. 1-S

To locate names, open at SURNAME INITIAL TAB and refer to Buff Sub-Index sheet for page reference.

Made by The Cott Index Company, Columbus, Ohio
Sold by Walker, Evans & Cogswell Co., Charleston, S. C.

(1021)

FILE NUMBER	MORTGAGEES	GIVEN NAMES	GIVEN NAMES	GIVEN NAMES	MORTGAGORS	BOOK	PAGE	Amount	BRIEF DESCRIPTION, LOCATION, ETC.
DATE OF RECORD	FAMILY NAMES	ABCDEFGH	IJKLMNO	PQRSTUVWXYZ					(Not Warranted)
10461								00	Rd.
May 10-1954	Fidelity	Fed. S. & L. Assoc.			Palmer A. Green	595	315	6,700	Part Tract 2, White Horse
10462								00	Isagreena Park
" 10-1954	"	" " " "			C. P. Clyburne, et al	595	318	6,600	Lot 117, Du Pont Dr. &
10495								00	Rd.
" 11, 1954	"	" " " "			William H. Atwood	595	371	2,000	1.91 Acres near Augusta
10486								00	
" 11, 1954	"	" " " "			Clyde D. Merton	595	365	1700	2 Acres
10487								00	Victor - Managhan Mills
" 11, 1954	"	" " " "			Louis B. Orr, et al	595	368	3,000	Lot 68 Beattie St Sec. 2
10530								00	University Circle
" 11, 1954	"	" " " "			J. W. Pitts	595	390	7500	Lot 30 Bluffwood Dr.
10531								00	Pecan Terrace
" 11, 1954	"	" " " "			E. M. Pauer Jr., et al.	595	387	6200	Lot Mayflower Ave.
10566								00	Loop, Washington Heights
" 12, 1954	"	" " " "			Raymond Carter	595	416	3600	Lot 23, Sec. 5, Washington
10589								00	Oakwood Ave.
" 12, 1954	"	" " " "			Ansel H. Johnson	595	419	7000	Lot 87, Blk. A, Station Rd.
10567								00	
" 12, 1954	"	" " " "			J. E. Asher	595	422	2400	Lot East North St. City
10663								00	Farm Estate
" 12, 1954	"	" " " "			H. G. Williams	595	473	6000	Lot 10, Cedar Lane Rd.
10664								00	Buncombe Park
" 12, 1954	"	" " " "			L. J. Swabner	595	476	4500	Lot 54, North Warren Dr.
10693								00	Echols Div. Quantl. 3rd
" 13, 1954	"	" " " "			J. H. Pitts	595	486	13,000	Lot 30, Augusta Road &
10809								00	St. Paul Place
" 14, 1954	"	" " " "			H. R. Bardell, et al.	596	17	8000	Lot 13, Blk. B, Ruthyard
10836								00	Brookforest
" 14, 1954	"	" " " "			L. E. Simmons	596	53	4000	Lot 3, Blk. A, Augusta Av.
10828								00	Estate, Traveler Rest
" 14, 1954	"	" " " "			H. J. Watson	596	56	5000	Lot 36, Buncombe Rd. Sec

INDIRECT or MORTGAGEE Index to Real Estate Mortgages — Greenville County, S. C.

(107)

REG. U. S. PAT. OFFICE *Chas. M. Cotts* County Indexes Since 1888 An Identifying Trade Mark

To locate names, open at SURNAME INITIAL TAB and refer to Buff Sub-Index sheet for page reference.

Cott Family Name Index No. 1-S

FILE NUMBER DATE OF RECORD	MORTGAGEES FAMILY NAMES	GIVEN NAMES ABCDEFGHIJ	GIVEN NAMES JKLMNO	GIVEN NAMES PQRSTUVWXYZ	MORTGAGORS	BOOK	PAGE	Amount	BRIEF DESCRIPTION, LOCATION, ETC. (Not Warranted)
10881 May 14, 1954	<i>Fidelity</i>	<i>Federal</i>	<i>S. & L. Owen.</i>		<i>Joseph E. Beck</i>	596	62	3150	<i>St. City Lot cor. Birnie & Leask</i>
10925	"	"	"	"	<i>Mary C. Watkins</i>	596	97	4500	<i>Lot 21 Paris Mt. Ave.</i>
15-1954 10925	"	"	"	"	<i>Construction Co., Inc. J. Louis Howard</i>	596	100	12,000	<i>Lot 139 Bellwood Dr.</i>
15-1954 10925	"	"	"	"	<i>Joseph Spremulli, et al</i>	596	103	12,000	<i>Battle Sp. 37.94 acs, U.S. Hwy.</i>
15-1954 10995	"	"	"	"	<i>Paul E. Durham</i>	596	137	7800	<i>Part Lot 17, Woodland Dr. Arnold Prop. - Knoxville Sp.</i>
17-1954 11034	"	"	"	"	<i>H. B. Edwards</i>	596	182	1600	<i>Part Tract No. 1, Ansell, Et.) Knoxville Sp.</i>
17-1954 11067	"	"	"	"	<i>Mrs. Arvan C. Osteen</i>	596	230	2500	<i>Lot 3, Cornelia St. (Green Hghts. City View</i>
18-1954 11143	"	"	"	"	<i>Pearl Hopkins, et al</i>	596	247	2500	<i>Lot 59, Power St., Junction</i>
18-1954 11082	"	"	"	"	<i>Calvin N. Garrett</i>	596	227	6400	<i>2 acres, Bates Sp. ball Drive, Butler Sp.</i>
18-1954 11067	"	"	"	"	<i>Dorothy DuPree Grim-</i>	596	233	20,000	<i>Lot 8 & Part Lot 9, Rodgers Hault Sp.</i>
18-1954 11219	"	"	"	"	<i>Calvin L. Hembree</i>	596	250	2200	<i>Lot 5, J. R. Stephens prop. Austin Sp.</i>
19-1954 11226	"	"	"	"	<i>Marjorie M. Springfield</i>	596	253	5000	<i>Lot near Mauldin (formerly Bishop St.)</i>
19-1954 11169	"	"	"	"	<i>Pearl Smith</i>	596	256	1850	<i>Lot Blackwood St. (formerly 4th Ave.)</i>
19-1954 11168	"	"	"	"	<i>John C. Jester</i>	596	259	5500	<i>Lot 43, Springside Ave., prop. of Berea Realty Co.</i>
19-1954 11255	"	"	"	"	<i>Harriett H. Hunt</i>	596	306	5000	<i>Lot 11 on unnamed St. University Park City.</i>
19-1954 11353	"	"	"	"	<i>H. G. Mungo, et al</i>	596	380	1000	<i>Lot 10, Surph Hwy. 29</i>

INDIRECT or MORTGAGEE Index to Real Estate Mortgages — Greenville County, S. C.

Cott Family Name Index No. 1-S

To locate names, open at SURNAME INITIAL TAB and refer to Buff Sub-Index sheet for page reference.

Made by The Cott Index Company, Columbus, Ohio
Sold by Walker, Evans & Cogswell Co., Charleston, S. C.

(10 of)

FILE NUMBER	MORTGAGEES	GIVEN NAMES	GIVEN NAMES	GIVEN NAMES	MORTGAGORS	BOOK	PAGE	Amount	BRIEF DESCRIPTION, LOCATION, ETC.
DATE OF RECORD	FAMILY NAMES	ABCDEFGH	IJKLMNO	PQRSTUVWXYZ					(Not Warranted)
11433 May 21 1954	Fidelity	Federal	S. + L. Assn.		Wallace H. Campbell et al	596	428	5600	Ac. Augusta Road Ranches Lot 32 + Part Lot 33 De Duley
11429 " 21 1954	"	"	"	"	H. E. Shaw	596	435	8000	University Heights Lot 105 Karen Drive
11489 " 22 1954	"	"	"	"	A. B. Shelton	596	523	5000	Pleasant Terrace, Kantt ⁷ sp Lot 76 Rocky Knoll Drive
11480 " 22 1954	"	"	"	"	H. L. Burtz, et al	596	506	9000	Augusta Place St. City? Part Lots 45 + 48 West
11517 " 22 1954	"	"	"	"	James Bradford, et al	596	509	2300	5 th City Int. Lot Bernice St. East
11517 " 22 1954	"	"	"	"	Tom Bradford, et al	596	512	2300	Lot Bernice St. East 5 th City Acres, Kantt ⁷ sp
11550 " 24 1954	"	"	"	"	M. K. McDonald, et al	596	537	5500	Lot 56 meadows Ave Augusta Anderson Rd. + Princeton St.
11564 " 24 1954	"	"	"	"	Irene Collins Harris	596	540	1500	Lot 1 + Part Lots 16 + 17 cov + Royal Rd. Blue Ridge View
11620 " 24 1954	"	"	"	"	S. L. Huffman	597	19	12,000	Lot 5 Sec. 2 cov. Augusta ave Blossingdale Rd.
11742 " 24 1954	"	"	"	"	Thomas A. Childress	597	22	5000	Lot cov. White Horse Rd. + Spgs. Rd. City
11743 " 26 1954	"	"	"	"	James H. Robinson	597	89	13,500	Lot 30 + Part Lot 31, which Sherwood Forest
11812 " 26 1954	"	"	"	"	Ray St. Boggers	597	107	8000	Lot 12.5, Lady Marion Lane
11888 " 26 1954	"	"	"	"	Christine Harris	597	110	2000	Lot 6, Country Rd. Gross Prop. Butts
11933 " 27 1954	"	"	"	"	George E. Kellett	597	197	1200	Part Lot 1, R. D. Kellett Northside Gardens
11975 " 28 1954	"	"	"	"	G. E. Robinson, Jr. et al	597	255	25,000	Lots 48 + 49, Lullwater Rd. Pleasant Terrace, Kantt ⁷ sp.
" 28 1954	"	"	"	"	Model Homes, Inc.	597	261	12,000	Lots 30 + 32 Pleasant Dr. 7

INDIRECT or MORTGAGEE Index to Real Estate Mortgages — Greenville County, S. C.

(107)

REG. U. S. PAT. OFFICE *Chas. McCall* County Indexes Since 1888 An Identifying Trade Mark

To locate names, open at SURNAME INITIAL TAB and refer to Buff Sub-Index sheet for page reference.

Cott Family Name Index No. 1-S

FILE NUMBER DATE OF RECORD	MORTGAGEES FAMILY NAMES	GIVEN NAMES ABCDEFGHIJ	GIVEN NAMES IJKLMNO	GIVEN NAMES PQRSTUVWXYZ	MORTGAGORS	BOOK	PAGE	Amount	BRIEF DESCRIPTION, LOCATION, ETC. (Not Warranted)
11975 May 28, 1954	<i>Fidelity</i>	<i>Fed. S. & L. Assoc.</i>			<i>Sharon W. Scott, et al.</i>	597	267	1500	<i>State Hwy. 81) + Welcome View Dr. Part tract 18 Old Anderson Rd.</i>
11975 " 28, 1954	"	"	"	"	<i>Gaston P. Stanley, jr.</i>	597	270	8000	<i>Part Lot 24, Argonne Dr. City Greensboro Dale</i>
11975 " 28, 1954	"	"	"	"	<i>E. M. Arnold, et al.</i>	597	273	7000	<i>Lot 3 Allendale Dr. Mildair Estate</i>
12048 " 29, 1954	"	"	"	"	<i>Charles R. Long</i>	597	287	17,000	<i>Lot 8 Burgundy Dr. 20, Oak St. Milton Oaks.</i>
12001 " 29, 1954	"	"	"	"	<i>J. C. Koon</i>	597	328	14,000	<i>Lot 20 Milton St. Part Lots 28 & Traveler Rest, Bates Sp.</i>
12095 " 31, 1954	"	"	"	"	<i>Frest W. Kendall Pettett</i>	597	381	6000	<i>Part Lot 4, Hwy. 25 1, City</i>
12095 " 31, 1954	"	"	"	"	<i>Sarah Ellen Little</i>	597	384	2500	<i>Lot Pinchney St. Stark Laqueina Stark</i>
12122 " 31, 1954	"	"	"	"	<i>Palmetto State Oil Co</i>	597	397	7000	<i>Lot 164, Kirkwood Lane</i>
12121 " 31, 1954	"	"	"	"	<i>Etta Danilla Massey</i>	597	400	1850	<i>Lot Second St. Park Place.</i>
12070 " 31, 1954	"	"	"	"	<i>Lillie B. Satterfield</i>	597	347	2500	<i>a private rd. Kantt Sp. Lot 3, cov. Anderson Rd. &</i>
12071 " 31, 1954	"	"	"	"	<i>Klaude Smith</i>	597	350	3200	<i>1 acre Grove Sp. mailed in Austin Sp.</i>
12143 June 1, 1954	"	"	"	"	<i>Thelma S. Drummond</i>	597	407	6000	<i>Lot West Butler ave. Judson Mills Village</i>
12144 " 1, 1954	"	"	"	"	<i>Marie B. Haley</i>	597	413	1700	<i>Lot 36, Fourth ave. Sec. 2</i>
12202 " 1, 1954	"	"	"	"	<i>Frank D. Smith, et al.</i>	597	410	5000	<i>Lot Hyde Circle, Butler Sp. Augusta Ave., Kantt Sp.</i>
12202 " 1, 1954	"	"	"	"	<i>Ray Cole</i>	597	455	6000	<i>Lot 63, Meadows ave. University Heights, City</i>
12202 " 1, 1954	"	"	"	"	<i>P. J. Potter, et al.</i>	597	458	12,800	<i>Lot 92, Oak St. Corinne Dr.</i>

INDIRECT or MORTGAGEE Index to Real Estate Mortgages — Greenville County, S. C.

Cott Family Name Index No. 1-S

To locate names, open at SURNAME INITIAL TAB and refer to Buff Sub-Index sheet for page reference.

Made by The Cott Index Company, Columbus, Ohio
Sold by Walker, Evans & Cogswell Co., Charleston, S. C.

(102)

FILE NUMBER	MORTGAGEES	GIVEN NAMES	GIVEN NAMES	GIVEN NAMES	MORTGAGORS	BOOK	PAGE	Amount	BRIEF DESCRIPTION, LOCATION, ETC. (Not Warranted)
DATE OF RECORD	FAMILY NAMES	ABCDEFGH	IJKLMNO	PQRSTUVWXYZ					
12219 June 1, 1954	Fidelity	Federal	S. + L. Asin?		Clarence Moody, et al	597	461	2800	2 Tracts, Austin Sp.
12268	"	"	"	"	"	"	"	"	Hawkins, near Harley Rd.
" 2, 1954	"	"	"	"	St. Smith Bateson, Jr.	597	500	2500	Lot 4, Prop. Lula Kinney
12299	"	"	"	"	"	"	"	"	Hwy. Lehigh Spgs, Sp. ?
" 2, 1954	"	"	"	"	Lewis E. Freeman	597	515	8500	Lot on NYSM side Seelye
12316	"	"	"	"	Jr.	"	"	"	"
" 2, 1954	"	"	"	"	William E. Waldrop,	597	525	10,000	Lot 24 Pleasantburg Dr. City
12314	"	"	"	"	"	"	"	"	"
" 2, 1954	"	"	"	"	St. Ralph Taylor, Jr.	597	538	5500	Lot 122 Bellwood Dr.
12416	"	"	"	"	"	"	"	"	"
" 3, 1954	"	"	"	"	Lewis E. Freeman	598	36	8500	Lot 3, U. S. Super Hwy. 27
12397	"	"	"	"	"	"	"	"	Bridge Rd.
" 3, 1954	"	"	"	"	Lloyd St. Gilstrap	598	39	11,000	6.28 acres near Jarvis
12398	"	"	"	"	"	"	"	"	Park Place
" 3, 1954	"	"	"	"	Alise M. Tillotson	598	42	1500	Lot 2 Blk. on 2nd ave
12485	"	"	"	"	"	"	"	"	Leisurement Ridge ?
" 4, 1954	"	"	"	"	Martin A. Poole	598	97	10,000	Lot 6, Pinley mt. Road
12544	"	"	"	"	"	"	"	"	mt. Sp.
" 5, 1954	"	"	"	"	James D. Hall, et al	598	125	5000	2 Lots on Barber Rd. Paris
12540	"	"	"	"	"	"	"	"	Sunset Hills
" 5, 1954	"	"	"	"	Harold R. Heard	598	128	10,000	Lot 18, Plat 2, Myers Drive
12540	"	"	"	"	"	"	"	"	"
" 5, 1954	"	"	"	"	Catherine Smith	598	131	1500	Lot Saluda Dam Rd.
12628	"	"	"	"	"	"	"	"	Paris mt. Sp.
" 7, 1954	"	"	"	"	Ralph Poole, et al	598	187	11,500	Maj. Part. Lot 3, Passer Dr.
12747	"	"	"	"	"	"	"	"	"
" 8, 1954	"	"	"	"	Walter M. Lee	598	261	8000	Lot 13 Blk. E. Elm St.
12742	"	"	"	"	et al	"	"	"	+ Settlement Road
" 8, 1954	"	"	"	"	J. J. Burdine, Jr.	598	285	4000	12 acres, White Horse Rd.
12694	"	"	"	"	"	"	"	"	"
" 8, 1954	"	"	"	"	E. P. Kellett	598	288	14,000	Lot Rocky Slope Road,

INDIRECT or MORTGAGEE Index to Real Estate Mortgages — Greenville County, S. C.

(109)

REG. U. S. PAT. OFFICE *Chas. McCall* County Indexes Since 1888 An Identifying Trade Mark

To locate names, open at SURNAME INITIAL TAB and refer to Buff Sub-Index sheet for page reference.

Cott Family Name Index No. 1-S

FILE NUMBER DATE OF RECORD	MORTGAGEES FAMILY NAMES	GIVEN NAMES ABCDEFGHIJ	GIVEN NAMES JKLMNO	GIVEN NAMES PQRSTUVWXYZ	MORTGAGORS	BOOK	PAGE	Amount	BRIEF DESCRIPTION, LOCATION, ETC. (Not Warranted)
12741 June 8, 1954	Fidelity	Federal	E. + L.	Reese	Paul A. Reese	598	291	8000	Riverside Drive. Lot 10 + Part Lot 9, Sherwood Forest?
12762 " 9, 1954	"	"	"	"	J. O. Shaver et al	598	320	7500	Lot 47 Friartush Rd. Nim St. City View.
12763 " 9, 1954	"	"	"	"	Estelle Ada Knight, Stewart	598	323	1000	Lot Ohio St. (Formerly View ave. Cleveland Heights
12848 " 9, 1954	"	"	"	"	R. H. Baker, et al	598	349	15,100	Lot 3, Sec. B, Mountain Sans Souci Heights
12890 " 10, 1954	"	"	"	"	Boyd Brown Luttrell	598	383	9600	Lot 139, Lenore ave. map 4 Edgemont ave. Riverside
12903 " 10, 1954	"	"	"	"	Robert J. McArroy	598	396	4000	Lots 20 + 21 Alb. Co. which spgs. sp.
12904 " 10, 1954	"	"	"	"	Elof L. Peterson, et al	598	399	9000	Lot Paris Road
12928 " 10, 1954	"	"	"	"	Oscar Murray	598	402	1800	.36 acre, which spgs. sp. Berea Realty Co.
13014 " 11, 1954	"	"	"	"	J. A. Hyatt	598	421	5000	Part Lots 18 + 19 unnamed St Butler sp.
13029 " 11, 1954	"	"	"	"	Elizabeth B. Arrington	598	424	2500	4 acs. Bengall Rd. Pecan Terrace.
13014 " 11, 1954	"	"	"	"	A. B. Shelton	598	427	8000	Lot 17 Mayflower ave Mary St. Camille Park.
13080 " 12, 1954	"	"	"	"	Nelson H. Turner et al	598	501	4000	Part Lot 49, map d
13085 " 12, 1954	"	"	"	"	Carl L. Gullish, Jr.	598	504	10,000	Lot 67 Maccamaw ave. city.
13085 " 12, 1954	"	"	"	"	Jessie B. Lynch	598	507	5500	Lot 1, Kureton St. nearby
13116 " 12, 1954	"	"	"	"	Waskell M. Jones	598	510	2000	2.32 acres, Paris mt. sp. Duncan mill village
13179 " 14, 1954	"	"	"	"	Fred Lee Cartee	599	38	6000	Lot 53, Allen St. Sec. 3

INDIRECT or MORTGAGEE Index to Real Estate Mortgages — Greenville County, S. C.

Cott Family Name Index No. 1-5

To locate names, open at SURNAME INITIAL TAB and refer to Buff Sub-Index sheet for page reference.

Made by The Cott Index Company, Columbus, Ohio
Sold by Walker, Evans & Cogswell Co., Charleston, S. C.

(112)

FILE NUMBER	MORTGAGEES	GIVEN NAMES	GIVEN NAMES	GIVEN NAMES	MORTGAGORS	BOOK	PAGE	Amount	BRIEF DESCRIPTION, LOCATION, ETC.
DATE OF RECORD	FAMILY NAMES	ABCDEFGH	IJKLMNO	PQRSTUVWXYZ					(Not Warranted)
13179 June 14 1954	Fidelity	Lederal	L. + L. Assin.		John Harris Pannell	599	41	3000	Tract 2 - 69 acres, North of
13233	"	"	"	"	"	"	"	00	North of
15-1954 13231	"	"	"	"	H. C. Godfrey	599	92	8150	Lot Base Dr. Shady Grove
15-1954 13294	"	"	"	"	Mary L. Bruce	599	95	15,000	Lot 55 Alpin Way, City
15-1954 13297	"	"	"	"	Earle M. Linberger	599	109	6000	Plain Terrace
15-1954 13299	"	"	"	"	Earle M. Linberger	599	109	6000	Lot 70 Rocky Knoll Dr.
15-1954 13299	"	"	"	"	Earle M. Linberger	599	109	6000	+ Berbley Ave. Grille Sp.
15-1954 13300	"	"	"	"	Carlos E. Thompson	599	115	10,200	Lot 8 North Franklin Rd.
15-1954 13468	"	"	"	"	J. E. Waters	599	122	2750	City View Land Co.
17-1954 13489	"	"	"	"	H. F. White	599	129	3000	Lot 21 Georgia Ave. Grille Sp.
18-1954 13488	"	"	"	"	H. E. Shookley	599	209	8400	Shirwood Forest
18-1954 13507	"	"	"	"	L. H. Moody	599	225	4700	Lot 106, Sir Abbott St.
18-1954 13528	"	"	"	"	Eugene Bessellieu	599	228	3500	Cookman Heights, North of
18-1954 13557	"	"	"	"	Norace Candy	599	231	4000	Part Lot 8, Mary St.
18-1954 13557	"	"	"	"	E. Swain Barton	599	254	2425	Lot 2 Old Paris mt. Rd
18-1954 13556	"	"	"	"	Patricia H. Threadgill	599	269	10,000	Lot 25, Florida Ave
18-1954	"	"	"	"	Josephine B. Edgar	599	272	11,000	Sunset Hills
	"	"	"	"	Mary Nylie Loper	599	275	20,000	Lot 38, Beth St. North
	"	"	"	"	John P. Batson	599	278	4000	Knollwood?
	"	"	"	"					Lot 41, Sunset Drive
	"	"	"	"					Ave. + Edm St.
	"	"	"	"					Lot 4, Blk. D. cor. Prentiss
	"	"	"	"					Main St. E. cor. Highland Terrace
	"	"	"	"					Lots 3 + 4, Blk. M, North
	"	"	"	"					Lot Ruthersford St.

INDIRECT or MORTGAGEE Index to Real Estate Mortgages — Greenville County, S. C.

(118)

REG. U. S. PAT. OFFICE *Chas McCath* County Indexes Since 1888 An Identifying Trade Mark

To locate names, open at SURNAME INITIAL TAB and refer to Buff Sub-Index sheet for page reference.

Cott Family Name Index No. 1-S

FILE NUMBER	MORTGAGEES	GIVEN NAMES	GIVEN NAMES	GIVEN NAMES	MORTGAGORS	BOOK	PAGE	Amount	BRIEF DESCRIPTION, LOCATION, ETC.
DATE OF RECORD	FAMILY NAMES	ABCDEFGH	IJKLMNO	PQRSTUVWXYZ					(Not Warranted)
13563 June 18, 1954	Fidelity	Federal S. & L. Assoc.			Harry Z. Blumler, et al	599	281	10,100	Augusta acres, Grant Sp. Lot 137 Patton Dr.
13565 " 18, 1954	"	"	"	"	James Carl Summey	599	288	6,000	Lot 11, Dubeland Dr. Park rd. Chick Spgs. Sp.
13589 " 19, 1954	"	"	"	"	James F. Hawkins	599	311	5,000	7.5 acres, Paris mtn. State Bryson, Grove Sp.
13626 " 19, 1954	"	"	"	"	James H. Fossett Church, Jr.	599	329	3,000	Lot 7, Prop. William St. Dr. less strip.
13627 " 19, 1954	"	"	"	"	Northside Methodist	599	332	33,000	Part Lot 4, Summitt
13635 " 21, 1954	"	"	"	"	R. Cooper White	599	346	5,000	Lot 3, Laurens Rd.
13674 " 21, 1954	"	"	"	"	J. C. Gilbert etal	599	349	7,000	Paris mtn. Sp. Lot 7, Prop. R. W. Jones, Northside Gardens.
13728 " 22, 1954	"	"	"	"	Harvey R. McBride	599	405	13,400	Lot 19, Riverview Dr. Cherokee Park.
13846 " 23, 1954	"	"	"	"	A. G. Hart, jr. et al	599	488	6,000	Lot 73, Kateshale Road, Ave. Augusta Sence.
13925 " 23, 1954	"	"	"	"	H. H. Clark	599	531	5,000	Lots 57, 58 + Part Lot 59, Bryson Spgs. Sp.
13984 June 24, 1954	"	"	"	"	Kenneth L. Rollins, et al	600	42	7,000	Lot Galphin Rd. Chick, Augusta Rd. Hills
13987 June 24, 1954	"	"	"	"	R. H. Connor	600	48	3,500	Lot 64 High Hill St.
14010 June 24, 1954	"	"	"	"	Clyde C. Jones	600	45	2,250	10 acres, O'Neal Sp.
14027 June 24, 1954	"	"	"	"	L. R. Floyd, et al	600	23	9,000	Lot 3, Fisher Dr. 3.18 acres acres West Circle Ave. East Lake.
14053 " 25, 1954	"	"	"	"	Ed B. Smith	600	51	5,000	6.20 acres Butler Sp. + 2.97 2. St. Pal mfg. Co.
14033 " 25, 1954	"	"	"	"	Bobby W. Wilson	600	54	2,000	Lot 237, 7th Ave. Blk. 1

INDIRECT or MORTGAGEE Index to Real Estate Mortgages - Greenville County, S. C.

Cott Family Name Index No. 1-S

To locate names, open at SURNAME INITIAL TAB and refer to Buff Sub-Index sheet for page reference.

Made by The Cott Index Company, Columbus, Ohio
Sold by Walker, Evans & Cogswell Co., Charleston, S. C.


(110)

FILE NUMBER DATE OF RECORD	MORTGAGEES FAMILY NAMES	GIVEN NAMES ABCDEFGH	GIVEN NAMES IJKLMNO	GIVEN NAMES PQRSTUVWXYZ	MORTGAGORS	BOOK	PAGE	Amount	BRIEF DESCRIPTION, LOCATION, ETC. (Not Warranted)
14066 June 25, 1954	Liddlity	Federal S. & L. Assoc.			J. E. Fitzpatrick	600	66	14,000	Rd. Sherwood Forest Lots 207 + 211 Knotttingham Parsenmont Park.
14065 " 25, 1954	"	"	"	"	H. E. Berry	600	69	5,000	Lot 198 Crosby Circle St. Jefferson Heights?
14097 " 25, 1954	"	"	"	"	H. J. Williams, et al	600	72	11,500	Lots 1, 2, 25 + 27, Rehman
14080 " 25, 1954	"	"	"	"	et al Hale H. Reynolds	600	75	1,000	Lot 56 Old 3rd St. Rd. Mt. Garden, Paris mt. Sp.
14152 " 26, 1954	"	"	"	"	H. H. Hinton, et al	600	239	8,900	Lot 4 Coleman Court, Fair
14149 " 26, 1954	"	"	"	"	et al Ray L. Hayes, Jr.	600	243	11,000	Lot Pitts St. Greenville Sp.
14171 " 26, 1954	"	"	"	"	Wayne L. Rich	600	246	3,300	New Home sites, Chick Egan Sp. Lot 88 Shadow Lane, Super
14150 " 26, 1954	"	"	"	"	Charles H. Junk	600	249	1,200	Lot 3, Reeves Rd. Gantt Sp.
14148 " 26, 1954	"	"	"	"	et al William L. Robbins	600	252	3,000	Butler Sp. Lot Butler Spgs. Park Rd. Paris mt. Sp.
14256 " 28, 1954	"	"	"	"	Ben W. Edwards, et al	600	309	5,000	0.39 of an acre, Duncan Dumb. Park Hill
14256 " " 1954	"	"	"	"	J. R. Bruce	600	312	9,500	Lot 72, North Brookwood
14340 June 29, 1954	"	"	"	"	Joel I. Spears	600	333	14,000	Lot Green Rd. Gantt Sp. Saluda Sp.
14398 June 29, 1954	"	"	"	"	E. S. Widmore	600	401	3,500	Lot old Parkwood Rd. (Grace St.)
14398 June 29, 1954	"	"	"	"	J. F. Bradford	600	404	4,500	Lot 34, Branson St. (Elaine St.)
14339 " 29, 1954	"	"	"	"	(formerly Louis Rae Moore) Louis Rae Moore Simpson	600	407	5,000	Lot University Ridge - City 2, Stone Estate.
14449 " 30, 1954	"	"	"	"	Jerry B. Byrd	601	17	7,600	Lots 1, 2 + 3, Blk. K, Reid St. Unit

INDIRECT or MORTGAGEE Index to Real Estate Mortgages — Greenville County, S. C.

(11.0)

REG. U. S. PAT. OFFICE *Chas. McCall* County Indexes Since 1888 An Identifying Trade Mark

 To locate names, open at SURNAME INITIAL TAB and refer to Buff Sub-Index sheet for page reference.

Cott Family Name Index No. 1-3

FILE NUMBER	MORTGAGEES	GIVEN NAMES	GIVEN NAMES	GIVEN NAMES	MORTGAGORS	BOOK	PAGE	Amount	BRIEF DESCRIPTION, LOCATION, ETC.
DATE OF RECORD	FAMILY NAMES	ABCDEFGHIJ	IJKLMNO	PQRSTUVWXYZ					(Not Warranted)
14447 June 30, 1954	Fidelity	Federal	B. + L. Assn.		Julian Sullivan	601	20	2500 ⁰⁰	Lee Prop. Part of Mrs. Laura Naomi
14537 " 30, 1954	"	"	"	"	Ansel H. Johnson	601	25	8000 ⁰⁰	Orchard acre, Butler sp. Lot 86 Blk. A, Watson Rd.
14537 " 30, 1954	"	"	"	"	Josh L. Gore, et al	601	28	5000 ⁰⁰	3 acres (Lot 1) Davis St. which spgs. sp.
14582 July 1, 1954	"	"	"	"	James D. Phillips et al	601	98	8000 ⁰⁰	Lot 93 Blk. B, Watson Rd. Hart Valley Ranch, Calmeland sp.
14582 " 1, 1954	"	"	"	"	David H. Osteen	601	101	8000 ⁰⁰	1100 acres less part sold off Agnie L. Allen Est. Woodruff Rd.
14582 " 1, 1954	"	"	"	"	Myrtle G. Eskew	601	104	3000 ⁰⁰	Wester Part Tract 5, John St.
14677 July 2, 1954	"	"	"	"	Emma R. Maskey	601	226	1250 ⁰⁰	Lot Arlington, Ark. University Heights
14677 " 2, 1954	"	"	"	"	L. G. McLondon et al	601	223	13,000 ⁰⁰	Lot 96, Blk C, Corinne Dr.
14695 " 2, 1954	"	"	"	"	Archie Means	601	220	5500 ⁰⁰	Lot 2, White Horse Rd Stone Lake Heights, Box 2
14772 " 2, 1954	"	"	"	"	H. R. Cardell	601	211	10,000 ⁰⁰	Lot 61, Lake Forest Dr. Blenn Iron Park
14722 " 2, 1954	"	"	"	"	Raymond Evans, et al	601	214	4,950 ⁰⁰	Lot 117, Monticello ave. Eastover -
14741 " 2, 1954	"	"	"	"	Masie B. Duncan	601	217	6,500 ⁰⁰	Lot 10, Bushwood ave
14857 " 6, 1954	"	"	"	"	Lelia Neal, et al	601	271	2,300 ⁰⁰	Lot, Dunbar St. city Shielder Estate
14858 " 6, 1954	"	"	"	"	Mr. Joseph Bowler, Jr. et al	601	275	19,000 ⁰⁰	Lot 12, Burgundy Dr
14861 " 6, 1954	"	"	"	"	Dacus Burnett, et al	601	278	2,200 ⁰⁰	Lot 20 Arch St. Extra
14957 " 7, 1954	"	"	"	"	J. R. Pence	601	321	5000 ⁰⁰	Lot Jenkins St. city

INDIRECT or MORTGAGEE Index to Real Estate Mortgages — Greenville County, S. C.

Cott Family Name Index No. 1-5

To locate names, open at SURNAME INITIAL TAB and refer to Buff Sub-Index sheet for page reference.

Made by The Cott Index Company, Columbus, Ohio
Sold by Walker, Evans & Cogswell Co., Charleston, S. C.

(11.2)

FILE NUMBER	MORTGAGEES FAMILY NAMES	GIVEN NAMES ABCDEFGH	GIVEN NAMES IJKLMNO	GIVEN NAMES PQRSTUVWXYZ	MORTGAGORS	BOOK	PAGE	Amount	BRIEF DESCRIPTION, LOCATION, ETC. (Not Warranted)
14957					<i>etal</i>			.00	<i>Gantt Sp.</i>
July 7-1954	Fidelity	Federal	S. & L.	Assn.	Charles E. Mc Donald	601	315	5000	Part Lot 14, Prop. Piedmont Corp.
14957	"	"	"	"	Harmon W. Holmes	601	318	3500	Lot 1, Putman Rd. Paris Mt. 7
" " 1954	"	"	"	"	G. W. Funk	601	324	2500	Farms, Gantt Sp.
14958	"	"	"	"				.00	4.7 Acres (Tract 41) Oakdale
" " 1954	"	"	"	"	James L. Huffman, Jr.	601	345	8600	Terace.
14991	"	"	"	"				.00	Lot 1, Sec 2, Cole Rd. Coolidge
" " 1954	"	"	"	"	Mr Sarah Whitted	601	384	3500	Monaghan Dix # 3.
15017	"	"	"	"				.00	Lot 111, Cor. Hoyt & Ohio Sts.
" 8-1954	"	"	"	"	Jimmie Arrowood	601	418	6000	Bates # 1
15097	"	"	"	"				.00	Lot 7, Hart St. Traveler Rest
" 8-1954	"	"	"	"	Florence K. Childers	601	421	3800	Paris Mt.
15097	"	"	"	"				.00	2 acres Old Paris Mt. Rd.
" 8-1954	"	"	"	"	Charles W. Funk	601	424	2000	Lot 3, Reeres Rd. Gantt Sp.
15211	"	"	"	"				.00	are. Croftston, Acres.
" 9-1954	"	"	"	"	Ruby Thompson Kingoff	601	470	9400	Part Lots 19 & 20 Wedgewood
15237	"	"	"	"				.00	
" 10-1954	"	"	"	"	Delora B. McCall	601	492	2000	Lot 203 Hill St. Mills Mill.
15244	"	"	"	"				.00	
" 10-1954	"	"	"	"	Alender O. Simmons	601	505	11,400	Lot Waccamaw are.
15245	"	"	"	"				.00	Paris Mt. Sp.
" 10-1954	"	"	"	"	Roy Brewer, etal	601	495	9000	23 Acres, White Horse Road
15260	"	"	"	"				.00	
" " 1954	"	"	"	"	Elizabeth L. Carter	601	498	9600	Lot Henrietta St.
15366	"	"	"	"				.00	J. Lake Forest.
" 12-1954	"	"	"	"	Earle M. Lineberger, etal	602	23	15,000	Lot 41, Tranquil Ave. Sec.
15313	"	"	"	"				.00	Leewood. 7
" 12-1954	"	"	"	"	Calvin B. Rowland	601	535	7400	Lot 54, Sylvania Ave.
15439	"	"	"	"				.00	
" 13-1954	"	"	"	"	Louis H. Bettinger, etal	602	59	9400	Sheswood. Forest. 8
								.00	Lot 107, Sir Abbot St.

INDIRECT or MORTGAGEE Index to Real Estate Mortgages — Greenville County, S. C.

(117)

REG. U. S. PAT. OFFICE *Chas. McCall* County Indexes Since 1888 An Identifying Trade Mark

To locate names, open at SURNAME INITIAL TAB and refer to Buff Sub-Index sheet for page reference.

Cott Family Name Index No. 1-S

FILE NUMBER	MORTGAGEES	GIVEN NAMES	GIVEN NAMES	GIVEN NAMES	MORTGAGORS	BOOK	PAGE	Amount	BRIEF DESCRIPTION, LOCATION, ETC.
DATE OF RECORD	FAMILY NAMES	ABCDEFGHIJ	IJKLMNO	PQRSTUVWXYZ					(Not Warranted)
15408 July 13-1954	Fidelity	Federal S. & L. Assn.			H. Kenneth Karns, et al	602	101	6500 ⁰⁰	Opp E. Prentiss Ave & Eagle Ave. Eagle Park. Greater Part Lot 1, Blk. 8.
15441 " " 1954	"	"	"	"	l. E. Bryant	602	98	6000 ⁰⁰	Pecan Terrace, Gantt Jp. Lot 54, Rocky Knoll Drive
15441 " " 1954	"	"	"	"	A. J. Hendrix, et al	602	95	1700 ⁰⁰	Lot 5, Doe St. City. (West, Kville.)
15506 " 14-1954	"	"	"	"	William A. Gaines	602	186	2900 ⁰⁰	2.54 Acres, Grove Jp. Robinson St. City.
15543 " " 1954	"	"	"	"	Lillian M. Smith	602	192	10,000 ⁰⁰	Western Part Lot 6, Sec D strip, Meyers Court, Parkersville.
15554 " " 1954	"	"	"	"	James E. Watson, et al	602	189	8000 ⁰⁰	Lot 24, Lot 23 except 5 ft. Duncan Mills Village -
15524 " " 1954	"	"	"	"	Harvey J. Hamilton, et al	602	141	4000 ⁰⁰	Lot 46, Allen St. Sec 3, 2, Sunset Heights.
15542 " " 1954	"	"	"	"	William J. Long Jr. et al	602	145	4,000 ⁰⁰	Lot 23, Sunset Drive, Map Crescent Terrace - City
15629 " 15, 1954	"	"	"	"	William J. McNamee	602	395	9,200 ⁰⁰	Lot 34, Jones Ave -
15646 " 15, 1954	"	"	"	"	Henry A. Haynes, et al	602	230	2,500 ⁰⁰	Lot 102, Charleston St.ville Jp. Shen St. City
15719 " 15, 1954	"	"	"	"	J Alton Gilbreath	602	433	14,000 ⁰⁰	Lot 43, Bellwood Drive. +
15731 " 15, 1954	"	"	"	"	Edmond J. Lindsey	602	430	16,500 ⁰⁰	Lot 21, Aberdeen Drive - + Tremont Ave. Rock Hills.
15798 " 16, 1954	"	"	"	"	James Harvey McKinney, Jr.	602	463	8,000 ⁰⁰	Lot 78 cor Mc Donald St. (formerly Nichols St.)
15834 " 16, 1954	"	"	"	"	Laura A. Davis, et al	602	508	1,700 ⁰⁰	Lot Dunbar St - Paris Mt. St.
15835 " 16, 1954	"	"	"	"	Fraughton M. Lindsey	602	514	4,500 ⁰⁰	Lot 15, Phillips Ave.
15866 " 16, 1954	"	"	"	"	Robert H. Ramsey	602	527	7,500 ⁰⁰	Lot 1, Fisher Dr.

INDIRECT or MORTGAGEE Index to Real Estate Mortgages — Greenville County, S. C.

Cott Family Name Index No. 1-S

To locate names, open at SURNAME INITIAL TAB and refer to Buff Sub-Index sheet for page reference.

Made by The Cott Index Company, Columbus, Ohio
Sold by Walker, Evans & Cogswell Co., Charleston, S. C.

(179)

FILE NUMBER DATE OF RECORD	MORTGAGEES FAMILY NAMES	GIVEN NAMES ABCDEFGH	GIVEN NAMES IJKLMNO	GIVEN NAMES PQRSTUVWXYZ	MORTGAGORS	BOOK	PAGE	Amount	BRIEF DESCRIPTION, LOCATION, ETC. (Not Warranted)
15894 " 17, 1954	"	"	"	"	Cornelius F. Chire, Jr	603	20	15,000 ⁰⁰	Lot 4, McDaniel av. City D. St. - B'well sp.
15914 " 17, 1954	"	"	"	"	Rella S. Masters	603	23	2,500 ⁰⁰	Lot 53, Sec 1, cor Second av
15914 " 17, 1954	"	"	"	"	Lala S. Lee	603	26	5,000 ⁰⁰	Lot 29, Echols Drive, Gantt sp.
15915 " 17, 1954	"	"	"	"	Bertha B. Vaughn	603	29	13,000 ⁰⁰	overbrook - Lots 109 & 110 Lowndes Hill Rd
15954 " 19, 1954	"	"	"	"	Henry F. Hampton ^{et al}	603	45	2,000 ⁰⁰	Lot Kirille sp.
15954 " 19, 1954	"	"	"	"	Gyvrone B. Hunt	603	48	10,000 ⁰⁰	Augusta Place St.
15952 " 19, 1954	"	"	"	"	G. W. Pulliam	603	51	7,000 ⁰⁰	Part Lots 26 & 27 West AL
16041 " 20, 1954	"	"	"	"	Oscar Thomas Gibbs	603	119	3,000 ⁰⁰	Lot West side, which sp.
16064 " 20, 1954	"	"	"	"	H. E. Thomas	603	140	6,000 ⁰⁰	Lot 15, Dunbar St. City Pecan Terrace, Gantt sp
16110 " 20, 1954	"	"	"	"	Model Homes, Inc	603	231	5,000 ⁰⁰	Lot 102 Iron Springs Dr Gantt sp.
16159 " 21, 1954	"	"	"	"	Archie Clinton Thompson ^{et al}	603	189	1,800 ⁰⁰	Lot 42 Pecan Dr, Pecan Terrace AL
16191 " 21, 1954	"	"	"	"	same as church of God	603	221	18,000 ⁰⁰	Lot 19-21 Sec. II, cor Ordway + Grip Mt sp.
16200 " 21, 1954	"	"	"	"	John Ballenger	603	227	6,500 ⁰⁰	Hammett Sts - Park Place Lot 8 R. J. Jones Prop.
16213 " 21, 1954	"	"	"	"	James G. Long, et al	603	224	2,500 ⁰⁰	Super Hwy 29, Chisholm sp 51 of an acre (Lot 19)
16268 " 22, 1954	"	"	"	"	C. H. Blalock, et al	603	251	5,000 ⁰⁰	Lot 2, Arlington av. City

INDIRECT or MORTGAGEE Index to Real Estate Mortgages — Greenville County, S. C.

(11A)

REG. U. S. PAT. OFFICE *Chas. McCott* County Indexes Since 1888
An Identifying Trade Mark

To locate names, open at SURNAME INITIAL TAB and refer to Buff Sub-Index sheet for page reference.

Cott Family Name Index No. 1-S

FILE NUMBER DATE OF RECORD	MORTGAGEES FAMILY NAMES	GIVEN NAMES ABCDEFGHIJ	GIVEN NAMES JKLMNO	GIVEN NAMES PQRSTUVWXYZ	MORTGAGORS	BOOK	PAGE	Amount	BRIEF DESCRIPTION, LOCATION, ETC. (Not Warranted)
16294 July 22, 1954	Fidelity	Fidene	S. & L.	Essen	<i>et al</i> Richard M. Steamer	603	257	8000	Part Lot 4, Blk B, arch St - McDonnell an.
16295	"	"	"	"	" " " <i>et al</i>	603	254	3500	Part Lot 4, Blk B, cor arch St + Junction Heights.
16325 " 23, 1954	"	"	"	"	May Lora Fletcher	603	285	2,000	Lat 22, Pedy St.
16344 " 23, 1954	"	"	"	"	Lucie C. Langenbach	603	282	5,000	Bayne Lawn add. Part Lot 4, Blk 3, Whitsett St
16359 " 23, 1954	"	"	"	"	Emeline Bramley Hayes	603	276	2,210	unnamed St - Lat cor Hunt St +
16360 " 23, 1954	"	"	"	"	Mt. Olive Baptist Church	603	279	2,500	Lat 2, Wakefield St.
16385 " 23, 1954	"	"	"	"	J. E. Fitzpatrick	603	294	8,000	Lat 3, Blk C, Brookforest - Knallwood.
16385 " 23, 1954	"	"	"	"	Loyd R. McEachern	603	291	20,000	Lat 42, Sunset Dr.
16396 " 23, 1954	"	"	"	"	Loren G. Area	603	320	6,000	4 1/2 acres - Butler sp.
16396 " 23, 1954	"	"	"	"	" " "	603	317	4,000	Sarah Ann Key Lat, Heat arc. Part Lat 17 + Part of
16424 " 24, 1954	"	"	"	"	Etca. W. Vaughn	603	381	10,000	6.65 acres - Butler sp.
16462 " 24, 1954	"	"	"	"	St. Ruth A. Freeman	603	394	950	Lat 5, Palmetto an. city
16439 " 24, 1954	"	"	"	"	William R. Carrell	603	343	7,700	North Garden Subd - Paris m. sp. Lat 6, Calman Court, Paris
16492 " 26, 1954	"	"	"	"	<i>et al</i> Rudolph E. Empey	603	415	3,000	Lat, Evelyn Dr, Gault sp.
16492 " 26, 1954	"	"	"	"	Dorothea C. Mayfield	603	418	10,000	city Part Lots 16 + 17 Keith Dr.,
16470 " 26, 1954	"	"	"	"	St. H. Alfred	603	414	8,000	Lat 1, cor Pharaunburg Dr + North Garden circle - North Garden.

INDIRECT or MORTGAGEE Index to Real Estate Mortgages - Greenville County, S. C.

Cott Family Name Index No. 1-S

To locate names, open at SURNAME INITIAL TAB and refer to Buff Sub-Index sheet for page reference.

Made by The Cott Index Company, Columbus, Ohio
Sold by Walker, Evans & Cogswell Co., Charleston, S. C.

(112)

FILE NUMBER DATE OF RECORD	MORTGAGEES FAMILY NAMES	GIVEN NAMES ABCDEFGHIJ	GIVEN NAMES JKLMNO	GIVEN NAMES PQRSTUVWXYZ	MORTGAGORS	BOOK	PAGE	Amount	BRIEF DESCRIPTION, LOCATION, ETC. (Not Warranted)
16551 July 26, 1954	Fidelity	Federal	S. L.	anon	Miss Mildred Key Watt	603	468	2,000	Quailton Neigh - Lot 15, Sturdevant St.
16555 " 26, 1954	"	"	"	"	John A. Pierce, et al	603	471	7,600	Mountain view area - Lot 29, Woodland Dr.
16557 " 26, 1954	"	"	"	"	Lida B. Brady	603	465	2700	Third at - Oee Mfg Co. Lot 232, Sec 1, cor C St &
16557 " 26, 1954	"	"	"	"	H. Gordon Bell	603	462	12,000	at - Lake Forest - Lot 45, Sec 1, Tranquil
16601 " 27, 1954	"	"	"	"	Harry S. Hingson	603	514	12,000	at - Part Lot 5, Mountain View.
16671 " 27, 1954	"	"	"	"	Ollie Duncan	603	526	7,000	at - Glenn Brook Park. Lot 77 + Part Lot 76, M ^o ad ^o at
16647 " 27, 1954	"	"	"	"	John Auley Methodist church	603	511	2,000	at - City - Lot cor Conet St. Fall St.
16600 " 27, 1954	"	"	"	"	Robert Lee Sherrill	603	517	15,000	at - Lot old Sptoy. Rd. Butter Sp.
16721 " 28, 1954	"	"	"	"	Emma M. Cameron	604	24	14,000	at - Lots 152 + 153, Decatur St Essex Court
16722 " 28, 1954	"	"	"	"	M. G. Proffitt	604	27	15,000	at - Lot 44, alpine way,
16769 " 29, 1954	"	"	"	"	William V. Woodson	604	73	9,200	at - Lot 1, Summit Dr. City.
16811 " 29, 1954	"	"	"	"	A. H. Lewis, et al	604	116	4,100	at - Augusta Rd. Lot 1, Southern Side -
16823 " 29, 1954	"	"	"	"	Lottie A. Howell	604	113	3,000	at - Williams St. Lot 11, School St - (formerly
16912 " 30, 1954	"	"	"	"	et al E. C. Haskell, Jr.	604	119	8,000	at - North Garden Lot 11, North Garden Circle -
16915 " 30, 1954	"	"	"	"	Katherine Fitch Connor	604	129	6,900	at - Lot 4, Crystal Dr - Pecan terrace.
16931 " 30, 1954	"	"	"	"	E. M. Paul, Jr., et al	604	123	6,500	at - Lot 7, Mayflower an -

INDIRECT or MORTGAGEE Index to Real Estate Mortgages — Greenville County, S. C.

(11.9)

REG. U. S. PAT. OFFICE *Chas McCook* County Indexes Since 1888 An Identifying Trade Mark

To locate names, open at SURNAME INITIAL TAB and refer to Buff Sub-Index sheet for page reference.

Cott Family Name Index No. 1-S

FILE NUMBER	MORTGAGEES	GIVEN NAMES	GIVEN NAMES	GIVEN NAMES	MORTGAGORS	BOOK	PAGE	Amount	BRIEF DESCRIPTION, LOCATION, ETC.
DATE OF RECORD	FAMILY NAMES	ABCDEFGH	IJKLMNO	PQRSTUVWXYZ					(Not Warranted)
16959 July 31, 1954	Fidelity	Federal	S. & L.	anon	Union Baptist Church	604	249	1,750	York Shoals Rd. 3.11 acres near Palmets area
16995 31, 1954	"	"	"	"	Clayton Jeter, et al	604	252	2,600	Lat 48 Urban St. (formerly (Altamont Rd.) Paris Mt. Sp.
17124 Aug 2, 1954	"	"	"	"	Narold R. Turner	604	338	20,000	9.49 acres Snowbridge area East Park Subd. City
17185 3, 1954	"	"	"	"	Zahia B. Joseph	604	396	5,500	Lat 77, Ebaugh ave.
17217 3, 1954	"	"	"	"	Charles S. Kallar, et al	604	406	16,800	Lat, Clarendon ave.
17234 Aug 4, 1954	"	"	"	"	William M. Edwards	604	513	6,000	Chick Spur sp Lat 16, Elaine ave.
17235 4, 1954	"	"	"	"	R. A. Huskey	604	510	4,000	Ebaugh ave + Highland Hwy - East Park Lat 126 + Part Lat 127 cor
17256 4, 1954	"	"	"	"	J. O. Sharer, et al	604	507	7,000	Shirwood - front Lat + 9, Friartuck Rd.
17355 5, 1954	"	"	"	"	Bessie C. Gilmer	604	543	4,500	Eastover Lat 5, Beechwood ave.
17402 5, 1954	"	"	"	"	M. C. McDonald, et al	604	546	6,000	Augusta area - South sp. Lat 56, Meadows ave.
17403 5, 1954	"	"	"	"	Mary J. Carpenter, et al	604	549	2,000	Washington St - Lat cor Mulberry + West
17470 6, 1954	"	"	"	"	H. M. Brillion	605	61	3,500	Fair Heights Lat 14, Blk 7, Broaddale ave
17494 6, 1954	"	"	"	"	Ruth Moore	605	70	3,600	Lat, Beatrice St. city
17495 6, 1954	"	"	"	"	Leslie + Shaw, Inc.	605	67	12,000	Traylor Park - Lat 166, Byrd Blvd.
17505 6, 1954	"	"	"	"	Louie D. Morgan	605	64	8,000	Augusta Road Ranches - Lat 5, Old Augusta Rd.
17506 6, 1954	"	"	"	"	Alan J. Gillespie	605	73	3,000	Peanut Grove - South sp. Lat 50, Augusta Rd.

INDIRECT or MORTGAGEE Index to Real Estate Mortgages — Greenville County, S. C.

Cott Family Name Index No. 1-5

To locate names, open at SURNAME INITIAL TAB and refer to Buff Sub-Index sheet for page reference.

Made by The Cott Index Company, Columbus, Ohio
Sold by Walker, Evans & Cogswell Co., Charleston, S. C.

(112)

FILE NUMBER	MORTGAGES	GIVEN NAMES	GIVEN NAMES	GIVEN NAMES	MORTGAGORS	BOOK	PAGE	Amount	BRIEF DESCRIPTION, LOCATION, ETC. (Not Warranted)
DATE OF RECORD	FAMILY NAMES	ABCDEFGH	IJKLMNO	PQRSTUVWXYZ					
17574 Aug. 6, 1954	Fidelity	Federal	A. & L.	Assn	James R. Seammell	605	122	5,000	Sumner Heights - Lot 21, Ruby Dr. New City
17589 " 6, 1954	"	"	"	"	Sumner Little, et al	605	130	3,000	Lot 2, North Leach St. - Fair Heights -
17590 " 6, 1954	"	"	"	"	James D. Balt	605	127	3,000	Lot 15, Berk H, Cumberland Ave.
17601 " 7, 1954	"	"	"	"	J. E. Mickler	605	165	19,000	Lot 26, Alpine Way - Dellwood Dr -
17601 " "	"	"	"	"	Palmetto Enterprises, Inc	605	171	13,000	Lot 98, Holmes Dr. -
17602 " "	"	"	"	"	Raymond Leo Smith	605	162	2,200	25 Acres, Oaklawn Sp.
17605 " 7, 1954	"	"	"	"	Harold B. Pinson	605	145	9,500	Formerly Chichester Dr. - Part Lot 28 Idlewood Dr -
17614 " 7, 1954	"	"	"	"	C. E. Hilley, et al	605	168	18,000	Cleveland Forest - Lot 213 Woodland Way
17617 " 7, 1954	"	"	"	"	Bobby Earle Batton, et al	605	159	7,000	Vigley - Monaghan Co Lot 63, Lonnie Ave -
17665 " 9, 1954	"	"	"	"	H. H. King	605	223	7,500	Knob Hill, City - Lot cor Dakota Ave - Plymuth Ave.
17767 " 9, 1954	"	"	"	"	Cement C. Wood	605	285	5,000	Lot Beta Sp.
17678 " 9, 1954	"	"	"	"	Harold R. Turner, et al	605	247	-	Supplemental Agreement.
17688 " 9, 1954	"	"	"	"	Emice M. Barton	605	226	2,000	Lot D' St. Chick Spgs Sp.
17718 " 9, 1954	"	"	"	"	J. E. Fitzpatrick	605	189	8,000	Sherwood Forest - Lot 206, Nottingham Rd -
17752 " 9, 1954	"	"	"	"	Nora H. Smith	605	282	1,500	Lot Anderson St. City -
17777 " 10, 1954	"	"	"	"	Dyar E. Massey, Jr	605	332	8,500	Lot 48, Apton Ave - Alta Vista City -

INDIRECT or MORTGAGEE Index to Real Estate Mortgages — Greenville County, S. C.

REG. U. S. PAT. OFFICE *Chas. McCall* County Indexes Since 1888
An Identifying Trade Mark

To locate names, open at SURNAME INITIAL TAB and refer to Buff Sub-Index sheet for page reference.

Cott Family Name Index No. 1-S

(11 A)

FILE NUMBER	MORTGAGEES	GIVEN NAMES	GIVEN NAMES	GIVEN NAMES	MORTGAGORS	BOOK	PAGE	Amount	BRIEF DESCRIPTION, LOCATION, ETC.
DATE OF RECORD	FAMILY NAMES	ABCDEFGHIH	IJKLMNO	PQRSTUVWXYZ					(Not Warranted)
17798 Aug 10, 1954	Fidelity	Federal	S. L.	Assn	Earl L. Little	605	326	3,400	Marjitta St - City Lat. cor Cammer an
17798 10, 1954	"	"	"	"	Laurens Rd. cl. of End	605	329	7,500	Apkay St - Lat 1, cor Laurens Rd +
17874 10, 1954	"	"	"	"	H. C. Stewart, et al	605	362	5,000	St - Butler Sp. Part Lat 23, Crescent Ridge
17874 10, 1954	"	"	"	"	Ernest Blakely, Jr	605	365	4,500	Off - Lake Forest Subd. Lat 44, Sec 2, Manquil
17887 10, 1954	"	"	"	"	H. B. McCarthy, et al	605	368	2,000	Lat 202, Hill St, Mills Mill
17921 11, 1954	"	"	"	"	Jac H. Harrison	605	394	5,000	Bynumbe Rd - Lat cor, Perry Rd + New
17936 11, 1954	"	"	"	"	Finley M. Vaughan	605	400	4,800	Butler Sp. Lat 7, Greenacre Rd.
17961 11, 1954	"	"	"	"	Charles E. Myson, Jr	605	432	11,000	Off - Craftstone Acres - Lat 13, Blk 2, Broughton
17978 11, 1954	"	"	"	"	E. E. Mullinax	605	429	5,150	Lane, Dixie Farms - Part Lat 50, Lamont
17987 11, 1954	"	"	"	"	G. H. Lowery	605	435	4,500	Prop Melrose Land Co. Lat 6, Blk 1, Paris an
18093 12, 1954	"	"	"	"	Doris King Mardere	605	491	23,500	Old Grove Rd. Lat U. S. Hwy 29 +
18106 13, 1954	"	"	"	"	G. H. Lovell	606	5	2,500	Highland Subd. Lat 48, Virginia gr.
18107 13, 1954	"	"	"	"	Hilton H. Oridmore	606	8	3,750	Sec 1, Victor Monaghan Mills Lat 67, cor Frost + Peace St.
18126 13, 1954	"	"	"	"	William Thomas Johnson (Same as Franklin B. Hawkins)	605	515	11,700	Maccanaw an Plat 2, Sunset Hills Lat 110 + Part Lat 109
18164 13, 1954	"	"	"	"	Frank S. Hawkins, et al	606	17	8,000	North Parker Road - Part tract 1, J. C. Hawkins Est. Orig.
18168 13, 1954	"	"	"	"	Dec R. Berry	606	21	4,600	4 acre - Grove Sp.

INDIRECT or MORTGAGEE Index to Real Estate Mortgages — Greenville County, S. C.

Cott Family Name Index No. 1-S

To locate names, open at SURNAME INITIAL TAB and refer to Buff Sub-Index sheet for page reference.

Made by The Cott Index Company, Columbus, Ohio
Sold by Walker, Evans & Cogswell Co., Charleston, S. C.

(11 M)

FILE NUMBER	MORTGAGEES FAMILY NAMES	GIVEN NAMES ABCDEFGHIJ	GIVEN NAMES JKLMNO	GIVEN NAMES PQRSTUVWXYZ	MORTGAGORS	BOOK	PAGE	Amount	BRIEF DESCRIPTION, LOCATION, ETC. (Not Warranted)
18168 Aug 13, 1954	Fidelity	Federal	S. & L.	Assn	A. B. Skelton	606	24	5,000	Open Space, South of Lot 81, Twin Springs Dr.
18187 " 13, 1954	"	"	"	"	George L. McCrearty	606	36	6,200	Paris Mt. Sp. Lot 21, Stella av -
18282 " 14, 1954	"	"	"	"	L. E. Kemmons	606	96	5,500	Brookforest - Lot 3, Berk, Augusta Rd.
18283 " 14, 1954	"	"	"	"	Agnes Marion Smith, et al	606	93	5,000	East Quince St - Lot 3, cor Summitt Dr -
18283 " 14, 1954	"	"	"	"	William F. Gibson,	606	99	3,200	Judson Mills - Lot 3, Berk 13, Second av -
18283 " 14, 1954	"	"	"	"	James P. Knight	606	102	9,000	Chick Spgs Sp. Lots 268 + 269 Nabel av.
18290 " 16, 1954	"	"	"	"	Halter L. Hester	606	169	8,400	Augusta Creek. Lot 95, Paris Rd -
18360 " " "	"	"	"	"	Karl E. Murrison, et al	606	166	11,350	+ Lot 8 Devier St. Lot 77, Mountzeta av.
18370 " " "	"	"	"	"	James B. Stephens	606	163	6,500	Paramount Park, South of Lot 185, Mayo Dr.
18400 " " "	"	"	"	"	Thomas J. Parker	606	201	4,200	Oakhurst - Lot 4, Ruttyford Rd
18402 " " "	"	"	"	"	Sam S. Patterson	606	193	11,300	Lots 6 + 7 Piny Ridge Dr. Creek Rd. Ch. Sch. Spgs Sp.
18430 " 17, 1954	"	"	"	"	Frazer L. Dillard	606	233	4,200	Lot Southern Side Mt Bryson Rd Paris Mt Sp.
18473 " " "	"	"	"	"	Hubert M. Mull, et al	606	230	5,500	Lots 3 + 4, Hwy 25. Austin Sp.
18473 " " "	"	"	"	"	James A. Page, et al	606	227	5,000	Lot 1, Hyde Circle Mauldin
18512 " " "	"	"	"	"	Claude E. Hughes	606	312	2,000	6 acres, Butler Sp. South Sp.
18550 " 18, 1954	"	"	"	"	Arthur McAllister	606	327	2,136	3 acres, Burtz Rd

INDIRECT or MORTGAGEE Index to Real Estate Mortgages — Greenville County, S. C.

(117)

REG. U. S. PAT. OFFICE *Chas. M. Cott* County Indexes Since 1888 An Identifying Trade Mark

To locate names, open at SURNAME INITIAL TAB and refer to Buff Sub-Index sheet for page reference.

Cott Family Name Index No. 1-S

FILE NUMBER DATE OF RECORD	MORTGAGEES FAMILY NAMES	GIVEN NAMES ABCDEFGH	GIVEN NAMES IJKLMNO	GIVEN NAMES PQRSTUVWXYZ	MORTGAGORS	BOOK	PAGE	Amount	BRIEF DESCRIPTION, LOCATION, ETC. (Not Warranted)
18642 Aug 18, 1954	Fidelity	Federal	S. & L.	Assn	John B. Chapman	606	418	5,500	Sec 3 of East Highlands - Lat 16 Blk 7. Fore ave.
18668 " 19, 1954	"	"	"	"	Robert C. Srier, Jr.	606	464	9,000	Oreuter ave - Lat 2, Blk 7. West
18668 " 19, 1954	"	"	"	"	Lester B. Moorefield	606	461	5,200	Langley Heights Lat 38, Milk ave.
18750 " 20, 1954	"	"	"	"	Ben S. Irwin	606	511	11,000	Northside Gardens - Lat 43, Lullwater Rd.
18796 " 20, 1954	"	"	"	"	A. B. Adeltton	606	514	6,000	Ocean Terrace, Gantt 76. Lat 83, Iron Spunge Dr.
18855 " 21, 1954	"	"	"	"	Arthur B. Crawford et al	607	22	2,500	3 1/2. Que mfg Co. Lat 19, First ave. Sec 1
18899 " 21, 1954	"	"	"	"	William Ragan	607	25	1,300	Haynesworth Heights Lots 4, 8, 9+10, Haynesworth Rd.
18899 " 21, 1954	"	"	"	"	Clarence B. Jones	607	28	8,000	One ac. chik Spoke 76. Lat cor. Mtn. Creek Rd +
18855 " 21, 1954	"	"	"	"	John A. Miller	607	31	6,000	Cherokee Park - City Lat 13, Conestee ave
18915 " 21, 1954	"	"	"	"	Halma Bitter Nelson	607	51	9,000	Sage Soursi Heights - Lat 104, Merrillat ave.
18948 Aug 23, 1954	"	"	"	"	Jennie F. McKinney	607	85	5,100	Augusta Ave - Lat 117, Halsey Dr.
19006 Aug 23, 1954	"	"	"	"	Thomas F. Cole	607	127	4,000	Lat 6, Blk 4. Tremont ave - City -
19005 " 23, 1954	"	"	"	"	Florence R. Barfield	607	130	4,250	Lat 14, Atwood St. Side Amberoon Rd.
18945 " 23, 1954	"	"	"	"	E. R. Haynie, et al	607	88	6,000	Lat 87, 88 + Part Lat 89. S/W
19060 " 24, 1954	"	"	"	"	Wilton Harry Swainghame	607	149	6,250	Lat 2, Washington ave.
19104 " 24, 1954	"	"	"	"	J. D. League, et al	607	183	6,000	Ocean Terrace, Gantt 76 Lat 89, Iron Spunge Dr.

INDIRECT or MORTGAGEE Index to Real Estate Mortgages - Greenville County, S. C.

Cott Family Name Index No. 1-S

To locate names, open at SURNAME INITIAL TAB and refer to Buff Sub-Index sheet for page reference.

Made by The Cott Index Company, Columbus, Ohio
Sold by Walker, Evans & Cogswell Co., Charleston, S. C.

(119)

FILE NUMBER DATE OF RECORD	MORTGAGEES FAMILY NAMES	GIVEN NAMES ABCDEFGH	GIVEN NAMES IJKLMNO	GIVEN NAMES PQRSTUVWXYZ	MORTGAGORS	BOOK	PAGE	Amount	BRIEF DESCRIPTION, LOCATION, ETC. (Not Warranted)
19023 Aug 24, 1954	Fidelity	Federal	S. & L.	Assn	H. J. Grant	607	186	3,000	Richard av., Anderson St. Highlands Lat 42, cor East Welborn St +
19118 " 24, 1954	"	"	"	"	Perry J. Wood, Jr	607	205	4,500	Lat 12, Frank St. - Seluda av. - Cherokee Park
19236 " 25, 1954	"	"	"	"	Corinne M. Williams	607	274	6,000	Lat 56, cor Gore Rd +
19236 " 25, 1954	"	"	"	"	A. Oressa Quinn	607	277	9,000	11.06 acres, Paris Mt sp.
19231 " 25, 1954	"	"	"	"	Erangeline P. Morse	607	280	6,000	Lat, Milton St. - City
19306 " 26, 1954	"	"	"	"	Donald R. Hyatt	607	333	6,300	Spence + McDowell Sts, Woodville Lats 17 & 18, Box 9, cor
19269 " 26, 1954	"	"	"	"	Mary Elizabeth Campbell	607	330	10,000	Lat 5, Augusta St. - Austin sp
19327 " 27, 1954	"	"	"	"	Louise L. Coleman	607	395	1,900	Lat, Curtis St. - S. velle - Bairnscliff Dr, Dixie Heights
19376 " 27, 1954	"	"	"	"	Margaret P. McDill	607	398	3,300	Lat 38 + Part Lat 37, Oakvale Farms, Gantt sp
19345 " 27, 1954	"	"	"	"	Lee A. McEarity	607	401	1,000	5.7 acres (Lat 34) Katie Hwy, Chick Hwy sp
19407 " 27, 1954	"	"	"	"	Mary Stepp Veer, et al	607	404	2,700	Lat 34 + Part Lat 36,
19430 " 28, 1954	"	"	"	"	David Ingh Cox	607	458	10,000	12.10 acres, Adams Mill Rd.
19448 " 28, 1954	"	"	"	"	Ena Mitchell Hunnicutt	607	452	2,450	Lat 22, Peachwood av. - Eastover
19419 " 28, 1954	"	"	"	"	Jullious C. Stordemayer	607	419	9,400	Lat 23, Katta av. - City Extn + Lat Congress St.
19458 " 28, 1954	"	"	"	"	Alvine O. Cannon	607	455	5,500	Lat 74, Blando av. - Seawood
19576 " 30, 1954	"	"	"	"	O. P. Fletcher, et al	608	13	3,500	New Hope Lat 14, Fortner St.

INDIRECT or MORTGAGEE Index to Real Estate Mortgages — Greenville County, S. C.

(11P)

REG. U. S. PAT. OFFICE *Chas. M. Cott* County Indexes Since 1888 An Identifying Trade Mark

To locate names, open at SURNAME INITIAL TAB and refer to Buff Sub-Index sheet for page reference.

Cott Family Name Index No. 1-S

FILE NUMBER DATE OF RECORD	MORTGAGEES FAMILY NAMES	GIVEN NAMES ABCDEFGHIJ	GIVEN NAMES JKLMNO	GIVEN NAMES PQRSTUVWXYZ	MORTGAGORS	BOOK	PAGE	Amount	BRIEF DESCRIPTION, LOCATION, ETC. (Not Warranted)
19577 Aug 30, 1954	Fidelity	Federal	S. & L.	Acen	H. M. Barnett	608	16	00 3,950	" Kanatomah Lat 13, Blk C, Stewart St.
19497 " 30, 1954	"	"	"	"	G. D. Eichelberger, et al	607	487	00 3,000	East Lake Subd. Lat 63, Circle at.
19496 " 30, 1954	"	"	"	"	H. E. Thomas	607	490	00 6,000	Pecan Terrace, Gault 2p. Lat 103, Twin Springs Dr.
19514 " 30, 1954	"	"	"	"	James H. Skelton	607	493	00 5,000	Pecan Terrace, Gault 2p. Lat 82, Twin Springs Dr.
19592 " 31, 1954	"	"	"	"	Lloyd R. Kimbrough, et al	608	37	27 3,050	Merim Rd. City, Viper Annex Lat 119 + Part Lat 120,
19592 " 31, 1954	"	"	"	"	Model Homes, Inc	608	33	00 6,000	Pecan Terrace Lat 35, Ocean Dr.
19592 " 31, 1954	"	"	"	"	Sarah H. Myrick	608	40	00 8,200	Dr - City Lat 29, East Lamean St. John St.)
19622 " 31, 1954	"	"	"	"	Ethel Smith Jones	608	43	00 4,000	Lat Ansel St. - formerly Dukeland Park -
19663 " 31, 1954	"	"	"	"	H. H. Sorrow	608	85	00 4,900	Dukeland Park - Lat 55, Dukeland Dr.
19682 " 31, 1954	"	"	"	"	H. C. Jones	608	88	00 4,500	Tract, Old Buncombe Rd. Forest Dr.
19681 " 31, 1954	"	"	"	"	B. E. Nabors	608	91	00 5,000	Part Lat 29, Long Chick Spgs 2p.
19666 " 31, 1954	"	"	"	"	J. H. Pitto	608	94	00 10,000	Lat 27, Hampton Circle 2. Sec. 1, Fresh meadow Farms, Gault 2p.
19711 Sep. 1, 1954	"	"	"	"	James Monroe Simer, et al	608	119	00 5800	Lat 90, High Valley Blvd, Plat 7 Stone Lake Heights.
19764 " 1, 1954	"	"	"	"	J. G. Meyers	608	160	00 20,000	Lat 15, Sec. 1, Lotus Court Pecan Terrace - Gault 2p.
19814 " 2-1954	"	"	"	"	A. B. Skelton	608	185	00 6,000	Lat 84, Twin Springs Dr.
19815 " 2-1954	"	"	"	"	Cliff Davis	608	188	00 2,400	Lat 2 Lower St. City

INDIRECT or MORTGAGEE Index to Real Estate Mortgages - Greenville County, S. C.

Cott Family Name Index No. 1-S

To locate names, open at SURNAME INITIAL TAB and refer to Buff Sub-Index sheet for page reference.

Made by The Cott Index Company, Columbus, Ohio
Sold by Walker, Evans & Cogswell Co., Charleston, S. C.

(119)

FILE NUMBER	MORTGAGEES FAMILY NAMES	GIVEN NAMES ABCDEFGHIJ	GIVEN NAMES JKLMNO	GIVEN NAMES PQRSTUVWXYZ	MORTGAGORS	BOOK	PAGE	Amount	BRIEF DESCRIPTION, LOCATION, ETC. (Not Warranted)
DATE OF RECORD									
19789								00	Belmont Hgts.
Sept. 2-1954	Fidelity	Fed. S. & L. Assn.			J. W. Pitts	608	108	6,500	Lot 52, Cool Brook Dr.
19983								00	Arb. Lake Forest Subd.
" 3-1954	"	"	"	"	Ernest Blakely, Jr.	608	315	13,500	Lot 44, Sec. 4, Mangum
19982								00	
" 3-1954	"	"	"	"	R. L. Hillis	608	325	800	Part. West 10 Sampson St.
19985								00	
" 3-1954	"	"	"	"	Ralph Chambers	608	361	5,000	Lot 3 Bent Bridge Rd.
19958								00	De. Sec. 1, Lake Forest
" 3-1954	"	"	"	"	M. G. Proffitt	608	343	15,000	Lot 77, Lake Forest
19843								00	Duncan Rd. Park Mt. Sp.
" 3-1954	"	"	"	"	Leslie S. Martin	608	346	9,000	Lot cor. Cedar Lane Rd. &
19909								00	St. City.
" 3-1954	"	"	"	"	J. Louis Howard	608	364	8,000	Lot 9 cor. Currier St. & Keith
19930								00	Cor. Spruce & Oak Sts.
" 3-1954	"	"	"	"	J. H. McQuay	608	367	4,000	Lot 5, Taylor St. & Lot 23
19900								00	
" 3-1954	"	"	"	"	Robert Curtis Rush	608	376	6,000	Lot 7 Phillips Lane,
20042								00	Carver Park, City
" 4-1954	"	"	"	"	J. D. Mathis, et al	608	257	9,350	Lot 7, Sandy St. -
19998								00	Highland, an.
" 4-1954	"	"	"	"	Leroy Hooper	608	277	2,850	Lot 19, cor. Hill St. &
20043								00	University Park, Butler Sp.
" 4-1954	"	"	"	"	Loyal J. Jones	608	280	4,200	Lot 36, Bradley Blvd
19999								00	Augusta aces.
" 4-1954	"	"	"	"	Charles F. Calhoun	608	283	4,500	Lot 38, Meadows an -
20173								00	Austin Sp.
" 7-1954	"	"	"	"	Edwin D. Kellitt	608	459	5,500	1.92 Acre, Hamby Rd. -
20199								00	+ Power St. Junction Heights
" 7-1954	"	"	"	"	A. O. Olson, et al	608	473	2,250	Lot 61 cor. Parker Rd.
20191								00	Hilton Oaks -
" 7-1954	"	"	"	"	Harold J. Newton	608	476	8,500	Lot 19, Hilton St. -

INDIRECT or MORTGAGEE Index to Real Estate Mortgages — Greenville County, S. C.

(11 R)

REG. U. S. PAT. OFFICE *Chas. McCott* County Indexes Since 1868 An Identifying Trade Mark

To locate names, open at SURNAME INITIAL TAB and refer to Buff Sub-Index sheet for page reference.

Cott Family Name Index No. 1-S

FILE NUMBER	MORTGAGEES	GIVEN NAMES	GIVEN NAMES	GIVEN NAMES	MORTGAGORS	BOOK	PAGE	Amount	BRIEF DESCRIPTION, LOCATION, ETC.
DATE OF RECORD	FAMILY NAMES	ABCDEFGHIJ	IJKLMNO	PQRSTUVWXYZ					(Not Warranted)
20216 Sep 8, 1954	Fidelity	Federal	S & L	Acen	A. R. Barton	608	517	4,700	High Meadow Farms, Sault Sp Lots 4+5, Sec 2, Pine Ridge Rd.
20263 8, 1954	"	"	"	"	Elbert L. Moseley	608	520	5,500	Open Terrace, Sault Sp Lot 28-a, White Horse Road.
20263 8, 1954	"	"	"	"	Mary R. Moore	608	523	2,000	Assumption ch. - Etn. Lot Cor Patterson St. -
20263 8, 1954	"	"	"	"	Good Church, Inc. City View Assembly of Church	608	526	5,000	Smith St. Lot 1, Bell St. cor Morgan St.
20263 8, 1954	"	"	"	"	East Park Baptist	608	529	14,000	Cornel St. University Heights Lot 141, Iron Brook St. -
20302 9, 1954	"	"	"	"	R. F. Tucker	609	74	6,000	Open Terrace, Sault Sp. Lot 28, White Horse Rd.
20289 9, 1954	"	"	"	"	Odell Putman	609	77	9,000	Lot Poplar Mt Rd.
20289 9, 1954	"	"	"	"	H. Ruth a. Freeman	609	80	1,400	Lot 51, Palmetto, ch - City
20289 9, 1954	"	"	"	"	G. F. Wakefield	609	83	9,000	My - Stone Estate - Lots 51 + 52, Sec E. Hillside
20289 9, 1954	"	"	"	"	Odell Putman	609	86	5,500	on unnamed St. Lot 7, Prop Homer Dempsey
20324 9, 1954	"	"	"	"	David Pierce Polatty et al	609	13	13,700	Forest Heights Lot 52, Longview Terrace
20294 9, 1954	"	"	"	"	Oscar Norman Hammond	609	23	5,500	Sault Sp. 4 Acres, Lakeside Rd.
20490 10, 1954	"	"	"	"	B. F. Childress	609	191	5,000	Open Mtn. Lot 3, Piney Rd - near
20567 11, 1954	"	"	"	"	J. E. Fitzpatrick	609	208	7,000	Blvd. Belle Meade - Lot 110, West Belle Meade
20563 11, 1954	"	"	"	"	C. H. Watson, et al	609	231	1,800	Grove Sp. 8.4 acres, Grove Creek,
20537 11, 1954	"	"	"	"	F. M. Lindsey	609	234	5,000	Paris Mt. Sp. Lot 15, Phillips ch -

INDIRECT or MORTGAGEE Index to Real Estate Mortgages - Greenville County, S. C.

Cott Family Name Index No. 1-S

To locate names, open at SURNAME INITIAL TAB and refer to Buff. Sub-Index sheet for page reference.

Made by The Cott Index Company, Columbus, Ohio
Sold by Walker, Evans & Cogswell Co., Charleston, S. C.

(15)

FILE NUMBER DATE OF RECORD	MORTGAGEES FAMILY NAMES	GIVEN NAMES ABCDEFGH	GIVEN NAMES IJKLMNO	GIVEN NAMES PQRSTUVWXYZ	MORTGAGORS	BOOK	PAGE	Amount	BRIEF DESCRIPTION, LOCATION, ETC. (Not Warranted)
20590 Sep 11, 1954	Fidelity	Federal	S + L	Assn.	Frank B. Fisher, et al	609	259	8,000	Old Chick Spgs Rd, Wetwood Lat 24, Melrose Dr - Knollwood -
20626 " 13, 1954	"	"	"	"	Myra H. Davis	609	263	19,250	Lat 8, Seminal, N. E. - Shedlaw St - City
20627 " 13, 1954	"	"	"	"	Willie Gilliam	609	266	1,000	Lat 1, cor Burnie St + H. D. McPrayer Prop - Washington ch.
20650 " 13, 1954	"	"	"	"	Frank S. Cely	609	287	5,400	Lots B + C (part west 3) Paris Piney Park -
20663 " 13, 1954	"	"	"	"	C. A. Bonner, et al	609	307	2,000	Lat 17, Anapha ave - Rd - now W. S. Hwy 416.
20666 " 13, 1954	"	"	"	"	Lloyd Bookan, et al	609	310	4,000	Lat 2/E Side Cedar Lane Chick Spgs sp.
20666 " 13, 1954	"	"	"	"	H. E. Langston	609	313	10,000	3.37 acres - Edwards Rd - Paris Mt sp.
20666 " 13, 1954	"	"	"	"	Louis B. Bryant	609	316	8,000	Lat 16, Long Forest Dr - Paris Mt sp.
20705 " 14, 1954	"	"	"	"	Glen D. Baker	609	351	8,000	Lat 12, Prop Kurea Realty co. Paris Mt sp.
20933 " 16, 1954	"	"	"	"	James F. Thomas	609	495	1,000	Lat 7, Austin St - Sperwood Forest -
21063 " 17, 1954	"	"	"	"	Lawrence Reid, et al (Same as J. A. Marlow)	610	33	8,000	Lat 18, Le Grand Blvd. Bridge Rd.
21108 " 17, 1954	"	"	"	"	J. A. Marlow	610	36	3,000	Lat 15, old Dunham Knollwood -
21128 " 17, 1954	"	"	"	"	J. Louis Coward, Construction Co. Inc.	610	48	12,000	Lat 35, Sunset Dr. ap. Des 1 Judson Mill Village
21134 " 17, 1954	"	"	"	"	Dewey Thomas, Alexander	610	51	2,200	Lat 65, Fifth av. (now Elmwood) ap. Kinrosside.
21154 " 18, 1954	"	"	"	"	Robert J. McAvoy	610	109	4,500	Lots 20 + 21, Blk. 6, Edgemont ap. Kinrosside.
21153 " 18, 1954	"	"	"	"	Artis Beebe, et al	610	112	2,600	Part Lat 8, Burns St, City

INDIRECT or MORTGAGEE Index to Real Estate Mortgages — Greenville County, S. C.

(119)

REG. U. S. PAT. OFFICE *Chas. McCott* County Indexes Since 1888 An Identifying Trade Mark

To locate names, open at SURNAME INITIAL TAB and refer to Buff Sub-Index sheet for page reference.

Cott Family Name Index No. 1-S

FILE NUMBER DATE OF RECORD	MORTGAGEES FAMILY NAMES	GIVEN NAMES ABCDEFGHIJ	GIVEN NAMES JKLMNO	GIVEN NAMES PQRSTUVWXYZ	MORTGAGORS	BOOK	PAGE	Amount	BRIEF DESCRIPTION, LOCATION, ETC. (Not Warranted)
21215 Sep 20, 1954	Fidelity	Federal	L. & L.	Oswin	Eugene Robinson, et al	610	131	4000	00 (Bealy St.) Jefferson Heights, City. Lots 6 & 7, Blk. B second men.
21254 " 20, 1954	"	"	"	"	Thomas M. (Milton) Hughes	610	134	4300	00 Duncan Mills Village Lot 1, Nat'l Hwy. 29 near
21244 " 20, 1954	"	"	"	"	W. J. Johnson	610	137	3300	00 Mountain Road, Rites Sp. Northern 1/2 Lot 48, Subd.
21243 " 20, 1954	"	"	"	"	Claude McKimney, et al	610	121	9000	00 Camille Park #4. Lot 134 Esley Bridge Rd.
21215 " 20, 1954	"	"	"	"	Nashia P. Dickerson	610	140	1300	00 Finley Bridge Rd. Rives Sp. Lot 15, on plats Lots 2, 3 & 4
21269 " 20, 1954	"	"	"	"	William K. Nigh tower, et al	610	146	8000	00 Paris Mt. Sp. 2 Lots Burcombe Rd.
21290 " 20, 1954	"	"	"	"	Harold L. Peden, et al	610	155	9800	00 Lot North main St.
21365 " 21, 1954	"	"	"	"	George Dewey Hayer, Jr. et al	610	167	9500	00 Lot 10, Warren Court- at Fair Heights-
21383 " 21, 1954	"	"	"	"	J. O. Shaver	610	220	5000	00 Lot 16, Blk. E, Cumberland Sec 1, F. H. Pac Mfg Co.
21304 " 21, 1954	"	"	"	"	Nomer Bright	610	223	3000	00 Lot on First ave + D St. (Parker Rd.)
21364 " 21, 1954	"	"	"	"	Frank A. Pickerson, et al	610	226	5000	00 1.5 acres, Indal Rd.
21363 " 21, 1954	"	"	"	"	Rev. J. H. H. Tooley	610	229	3000	00 2.1 acres, Butler Sp.
21362 " 21, 1954	"	"	"	"	Albert L. Mosley	610	232	5000	00 Bryan area, South Sp. Lot 28-B, White Horse Rd.
21445 " 22, 1954	"	"	"	"	L. H. Gregory, et al	610	275	8200	00 Paris Mt. Gardens- Lot 3, Colman Court-
21530 " 22, 1954	"	"	"	"	Charles H. Purts, et al	610	279	2000	00 Paris Mt. Lot altamont Rd. on
21527 " 22, 1954	"	"	"	"	Sanford F. McBill, et al	610	287	6950	00 + West Fair Rd. - abunden Highlands Lot 14 on Brookview Circle

INDIRECT or MORTGAGEE Index to Real Estate Mortgages — Greenville County, S. C.

Cott Family Name Index No. 1-S

To locate names, open at SURNAME INITIAL TAB and refer to Buff Sub-Index sheet for page reference.

Made by The Cott Index Company, Columbus, Ohio
Sold by Walker, Evans & Cogswell Co., Charleston, S. C.

(112)

FILE NUMBER	MORTGAGEES FAMILY NAMES	GIVEN NAMES ABCDEFGH	GIVEN NAMES IJKLMNO	GIVEN NAMES PQRSTUWXYZ	MORTGAGORS	BOOK	PAGE	Amount	BRIEF DESCRIPTION, LOCATION, ETC. (Not Warranted)
DATE OF RECORD									
21528 Sep 22, 1954	Fidelity	Federal	S. & L.	Assn.	Annie B. Hampole	610	337	5,500	Chick Spgs. sp. Lat. Old Rutherford Rd.
21528 " 22, 1954	"	"	"	"	Agnes Dean	610	340	1,500	Park Place Lat cor. 3 rd ave + 2 nd St.
21444 " 22, 1954	"	"	"	"	Church - Faith Avenue, Baptist	610	343	2,000	ap + Summitt ave. Lots 100 + 101 cor. Columbia
21462 " 22, 1954	"	"	"	"	Robert M. Lynch, et al	610	346	3,500	Highland Subd. Lots 31 + 32, Blk B, West at - Heights -
21534 " 23, 1954	"	"	"	"	Smith Foster, et al	610	394	3,800	Lat 15, Blk B, Pine St, Washington
21709 " 24, 1954	"	"	"	"	Melvin L. Bobo	610	427	8,200	Highway across, Part Mt sp Part Lat 3, Sulphur Spgs Rd.
21691 " 24, 1954	"	"	"	"	L. A. Hutton, Jr. et al	610	487	7,650	Augusta Circle - Part Lots 2 + 3, Augusta Dr.
21710 " 24, 1954	"	"	"	"	M. C. Halliday	610	490	1,100	Palms sp. 2 Acres, Williams Rd.
21692 " 24, 1954	"	"	"	"	J. Harold Lewis, et al	610	493	3,200	Tison Monaghan Lat 71, Sec 3, Donaldson St.
21693 " 24, 1954	"	"	"	"	Josephine Andrews	610	496	3,000	Highway St. Highlands Lat 51 + 52, East Wellborn St.
21690 " 24, 1954	"	"	"	"	William Ross Delightly	610	499	1,200	City Lat 2, 3 + 4 th cor. Green + Judson
21757 " 24, 1954	"	"	"	"	Harrison Mansley, Jr	610	502	1,250	Lat 7, Fludd St. City Springe Dr. Pecan Terrace, (Banta sp)
21653 " 24, 1954	"	"	"	"	Alfred C. Mann, Jr	610	505	6,000	Lat 30 cor. Augusta Rd. + 2 nd ave. Judson Mills Village.
21821 " 25, 1954	"	"	"	"	B. J. Alexander	611	4	2,200	Lat 55 5 th ave. Sec 1, Part of Branches Past.
21886 " 27, 1954	"	"	"	"	Hoyt Waltere	611	52	5,450	Out Lat 21, Hill Top Drive. Pecan Dr. Pecan Terrace, Built sp
21841 " 27, 1954	"	"	"	"	Alfred C. Mann, Jr.	611	55	6,000	Lat 37 cor. Mayflower ave +

INDIRECT or MORTGAGEE Index to Real Estate Mortgages — Greenville County, S. C.

(117)

REG. U. S. PAT. OFFICE *Chas. McCall* County Indexes Since 1888 An Identifying Trade Mark

To locate names, open at SURNAME INITIAL TAB and refer to Buff Sub-Index sheet for page reference.

Cott Family Name Index No. 1-5

FILE NUMBER DATE OF RECORD	MORTGAGEES FAMILY NAMES	GIVEN NAMES ABCDEFGHIJ	GIVEN NAMES JKLMNO	GIVEN NAMES PQRSTUVWXYZ	MORTGAGORS	BOOK	PAGE	Amount	BRIEF DESCRIPTION, LOCATION, ETC. (Not Warranted)
21928 Sep 27, 1954	Fidelity	Federal	S + L	Assn.	H. O. Knight, et al	611	89	3,000 ⁰⁰	City - Lat 19, Simmons Park - Road.
21928 " 27, 1954	"	"	"	"	J. H. Jenkins, Jr.	611	92	4,500 ⁰⁰	32 acres, Old Augusta
21953 " 28, 1954	"	"	"	"	Robert C. Gray	611	151	2,500 ⁰⁰	Lat 1, Rutherford Rd.
21954 " 28, 1954	"	"	"	"	J. D. League, et al	611	154	6,000 ⁰⁰	Peran Terrack - Gauntt sp Lat 88, Ivin Springs Dr.
21952 " 28, 1954	"	"	"	"	Joyce L. Wareport	611	157	7,000 ⁰⁰	Marshall Estates Lat 12, Central ave.
22120 " 29, 1954	"	"	"	"	H. E. Berry	611	207	8,400 ⁰⁰	Peyamounk Park - Lat 198, Crosby Circle
22076 " 29, 1954	"	"	"	"	William K. Lee, et al	611	253	4,000 ⁰⁰	Lat 3, Choice Hill Rd.
22278 " 30, 1954	"	"	"	"	Leon E. Ashmore, et al	611	329	11,300 ⁰⁰	Lat, Augusta Rd. Gauntt sp.
22268 " 30, 1954	"	"	"	"	Fred H. Culbreth	611	333	6,000 ⁰⁰	Super Hwy. Home site - Lat 15 + Part Lat 140, Bonman Rd.
22238 " 30, 1954	"	"	"	"	E. C. Haskell, Jr. et al	611	287	8,500 ⁰⁰	North Gardens - Lat 8, Germane Dr
22363 Oct 1, 1954	"	"	"	"	Sylvia B. Cobb	611	392	3,500 ⁰⁰	Thatta av. Lat 6, Part Lat 5, Blk H.
22364 " 1, 1954	"	"	"	"	S. S. Ulmer	611	395	7,500 ⁰⁰	Chick Spge sp. Lat 22, Elaine ave.
22431 " 2, 1954	"	"	"	"	James H. Mitchell	611	413	11,000 ⁰⁰	Paris Mt. sp. Part Lat 24, Long Forest Dr.
22423 " 2, 1954	"	"	"	"	Rufus Eubanks	611	466	3,300 ⁰⁰	Gauntt sp. Lat 35, Oakvale Farms.
22434 " 2, 1954	"	"	"	"	James H. Rollins, et al	611	469	8,500 ⁰⁰	Cinehurst Subd - Chick Spge sp. Lots 10, 11 + 12, Hazel Dr.
22435 " 2, 1954	"	"	"	"	Paul Lewis Arratt	611	472	2,600 ⁰⁰	Rd. Chick Spge sp. Lat cor Super Hwy 29 + Lee

INDIRECT or MORTGAGEE Index to Real Estate Mortgages — Greenville County, S. C.

Cott Family Name Index No. 1-S

To locate names, open at SURNAME INITIAL TAB and refer to Buff Sub-Index sheet for page reference.

Made by The Cott Index Company, Columbus, Ohio
Sold by Walker, Evans & Cogswell Co., Charleston, S. C.

(11/11)

FILE NUMBER DATE OF RECORD	MORTGAGEES FAMILY NAMES	GIVEN NAMES ABCDEFGHIJ	GIVEN NAMES JKLMNO	GIVEN NAMES PQRSTUWXYZ	MORTGAGORS	BOOK	PAGE	Amount	BRIEF DESCRIPTION, LOCATION, ETC. (Not Warranted)
22498 Oct 4, 1954	Fidelity	Federal S + L		Asen	Church, a corp. Southside Baptist	611	480	40,000	Augusta Place Lot 1, Augusta Rd.
22504	"	"	"	"	St. C. Haubrich	611	483	5,200	Highway - Austin sp. 7.70 Acres, Belle, Laurens
22514	"	"	"	"	J. R. Moore	611	486	5,950	5.92 Acres, Gantt sp. Extn. Woodland -
22533	"	"	"	"	H. H. McDaniel	611	550	3,000	Lot 31, Blk B, Mills av.
22627 " 5, 1954	"	"	"	"	same as Jim Pitts J. H. Pitts	612	47	15,000	Circle, College Heights. Lots 91, 92 + 93, Columbia
22631 " 5, 1954	"	"	"	"	Madeline G. Pickelimer	612	50	2,400	Highway Acres, Chris Mt. sp. Lot 12, Courtland Dr.
22630	"	"	"	"	John T. Gantt, Sr.	612	53	6,000	Augusta Rd. Rancher Lot 99 + Part Lot 100, Beck av.
22659	"	"	"	"	George O. Porter	612	71	3,000	Sp. 11 Lots 7 + 16, Hammett rd.
22649	"	"	"	"	Ray L. Haynes, et al	612	74	12,500	Lot, Pitts St.
22735 " 6, 1954	"	"	"	"	Elizabeth Cowham Field	612	146	5,000	Boyer Lane add. Lot 3, Blk 10, Pettigrew St.
22814	"	"	"	"	Insel Johnson	612	149	8,000	Forest - Chick sp. sp. Lot 303, Elizabeth Dr - Cherokee
22824	"	"	"	"	James Shatter, Cork, et al	612	152	3,400	Const - Lot 9, Jersey av, Carolina
23031 " 8, 1954	"	"	"	"	E. K. Watson, et al	612	281	8,000	Paris Mt sp. Lot 9, South Parkview Dr.
23032	"	"	"	"	Alline O. Cannon	612	284	10,000	Nallyvale. Lot 32, Timber Lane
22963	"	"	"	"	Wilkins Norwood + Co	612	287	7,500	North Garden - Lot 6, North Garden Circle
22964	"	"	"	"	Fred Barbara, et al	612	290	2,000	Seafood Extn. Lot 37, apopka av -

INDIRECT or MORTGAGEE Index to Real Estate Mortgages — Greenville County, S. C.

(117)

REG. U. S. PAT. OFFICE *Chas. McCall* County Indexes Since 1888 An Identifying Trade Mark

To locate names, open at SURNAME INITIAL TAB and refer to Buff Sub-Index sheet for page reference.

Cott Family Name Index No. 1-S

FILE NUMBER DATE OF RECORD	MORTGAGEES FAMILY NAMES	GIVEN NAMES ABCDEFGHIJ	GIVEN NAMES JKLMNO	GIVEN NAMES PQRSTUVWXYZ	MORTGAGORS	BOOK	PAGE	Amount	BRIEF DESCRIPTION, LOCATION, ETC. (Not Warranted)
22965 Oct 8, 1954	Fidelity	Federal S & L		Asen	James H. Dunsan	612	293	8,000 ⁰⁰	Lat 2, Parker Rd.
23057 . 9 1954	"	"	"	"	Bruce Maloy, Jr.	612	347	2,200 ⁰⁰	Butter sp. Lat, Francis H. Burne Prop.
23057	"	"	"	"	Leonard O. King	612	350	2,200 ⁰⁰	Cardinal Park, chick spgs sp. Lat 47, Cardinal Driv.
23057	"	"	"	"	H. C. Wright	612	353	700 ⁰⁰	G'ulle sp. Lots 16+17, Farr Estates.
23057	"	"	"	"	C. E. Garrison	612	356	6,000 ⁰⁰	Driv, Pecan Terrace. Lat 56, Rocky Knoll
23186 . 11, 1954	"	"	"	"	John D. Hamby	612	425	5,850 ⁰⁰	Lat 34, King St. Historic
23207	"	"	"	"	J. Alvin Bireath	612	447	12,500 ⁰⁰	Lake Forest, Butter sp. Lat 43, Sec 1, Tranquil av.
23185	"	"	"	"	Joseph Chester Arthur	612	450	1200 ⁰⁰	H. L. Arthur Estate - 7/16 of an acre (Lat 2)
23164	"	"	"	"	H. C. Thomas, et al	612	453	3,000 ⁰⁰	Lat 20, Jamison St.
23158	"	"	"	"	Elbert L. Moreley	612	456	6,000 ⁰⁰	Hill St. Phacant Valley. Part Lots 245+246, Long
23114	"	"	"	"	Greenville Pilgrim Holiness Church	612	459	3,000 ⁰⁰	Chinson av - Lat 11 (.92 acre) Sec 2, Sec 3, Lake Forest.
23215 . 12, 1954	"	"	"	"	William Gordon Bell	612	467	15,700 ⁰⁰	Lat 45, Tranquil av.
23300 . 12, 1954	"	"	"	"	Ira C. Hammett	612	483	2,100 ⁰⁰	Marshall Estate - Lat 5, Central av.
23300	"	"	"	"	Nash R. Brown	612	486	4,000 ⁰⁰	Lat 17, Milbanks St.
23242	"	"	"	"	Church av. Laurens Road Baptist	612	489	7,000 ⁰⁰	Fairforest Way, Austin sp. Lat cor old Laurens Rd + Bridge Road.
23376 . 13 1954	"	"	"	"	Jack Marshall Bardo	612	535	13,000 ⁰⁰	12.45 Acres - New Fair's

INDIRECT or MORTGAGEE Index to Real Estate Mortgages — Greenville County, S. C.

Cott Family Name Index No. 1-S

To locate names, open at SURNAME INITIAL TAB and refer to Buff Sub-Index sheet for page reference.

Made by The Cott Index Company, Columbus, Ohio
Sold by Walker, Evans & Cogswell Co., Charleston, S. C.

(117)

FILE NUMBER	MORTGAGEES FAMILY NAMES	GIVEN NAMES ABCDEFGH	GIVEN NAMES IJKLMNO	GIVEN NAMES PQRSTUVWXYZ	MORTGAGORS	BOOK	PAGE	Amount	BRIEF DESCRIPTION, LOCATION, ETC. (Not Warranted)
DATE OF RECORD									
23431 Oct 13, 1954	Fidelity	Federal	S. L.	Asn	J. R. Cox, et al	612	539	9,600	Super Hwy Home Site - Lot 87, Shadow Lane
23330 13, 1954	"	"	"	"	City Bros Lumber Co Inc	613	10	6,000	Circle, North Garden Lot 12, North Garden
23351 "	"	"	"	"	Irving E. Lee, et al	613	13	2,500	C. O. Berry, Asst. Lot 4, Lily St.
23450 14, 1954	"	"	"	"	Doyle C. Bryson	613	88	6,500	Ocean Subsec, South 2p. Lot 95, Augusta Rd.
23506 "	"	"	"	"	Vernon B. Allen	613	95	2,500	F. H. Poe Mfg Co. Lot 23, Sec 1, First av.
23512 "	"	"	"	"	J. D. Hines	613	98	6,000	Paris Mt. 2p. Lot 1, Phillipa Trail Road.
23571 15, 1954	"	"	"	"	Frank E. Sloan, et al	613	169	2,500	F. H. Poe Mfg Co. Lot 235, Sec 1, 7th St.
23565 15, 1954	"	"	"	"	A. B. Skelton	613	172	8,500	Greenwilde, South 2p. Lot 12, Gilman av.
23611 "	"	"	"	"	Raymond Leroy Smith	613	175	3,000	25 Acre - Oaklawn 2p. Chick Hgts 2p.
23613 "	"	"	"	"	A. E. Kirksey, et al	613	178	12,000	Lot 17, Hampton Circle
23616 "	"	"	"	"	Lewis E. Freeman	613	181	9,500	Lot 24, S. Super Hwy 29 Hwy East Park Subd.
23612 "	"	"	"	"	George Browning Goldsmith	613	184	5,000	Lot 45, Blk D, East Washington
23654 "	"	"	"	"	Arthur L. Green, et al	613	205	4,000	Mason, Sta. City. Lot cor Pendleton +
23711 16, 1954	"	"	"	"	Jess Coolidge Willard	613	229	8,950	old Buncombe Rd. Subd. 2p. 97.7 acres + 42 of an acre
23683 16, 1954	"	"	"	"	Floyd Ellis	613	261	2,000	South 2p. Tract 48 Oakvale Farms.
23671 16, 1954	"	"	"	"	Agnes Dean	613	264	2,000	Park Place. Lot cor 2nd St + 3rd av.

INDIRECT or MORTGAGEE Index to Real Estate Mortgages — Greenville County, S. C.

(113)

REG. U. S. PAT. OFFICE *Chas. McCall* County Indexes Since 1888
An Identifying Trade Mark

To locate names, open at SURNAME INITIAL TAB and refer to Buff Sub-Index sheet for page reference.

Cott Family Name Index No. 1-S

FILE NUMBER DATE OF RECORD	MORTGAGEES FAMILY NAMES	GIVEN NAMES ABCDEFGHIJ	GIVEN NAMES JKLMNO	GIVEN NAMES PQRSTUVWXYZ	MORTGAGORS	BOOK	PAGE	Amount	BRIEF DESCRIPTION, LOCATION, ETC. (Not Warranted)
23572 Oct 18, 1954	Fidelity	Federal	S. & L.	Acen	<i>of Sud.</i> Northville Church	613	342	30,000	Lot 22 Blk K, cor 3rd ave + 3rd St. Park Place + Lots 19 + 21, Blk K 2nd ave + 3rd St. Park Place
23572	"	"	"	"	"	"	"	"	"
23847 Oct 18, 1954	"	"	"	"	H. J. Watts	613	345	2,700	Lot 24, Palmetto St -
23804 18, 1954	"	"	"	"	George K. Rigby, et al	613	348	5,600	Part Lots 7 + 8, Jones ave Wedgewood Dr. West Croftstone acen
23801 18, 1954	"	"	"	"	Edith Goeman Pabo	613	351	5,600	Part Tract 16 cor Summit Dr + Hope Subd.
23803	"	"	"	"	J. K. Nykle	613	354	500	Lots 3 + 5 Sturdivant St.
23805	"	"	"	"	Lloyd W. Gilstrap, et al	613	357	14,000	Knalwood - Lot 22, Sunset Dr.
23924 19, 1954	"	"	"	"	Robert H. Jackson	613	427	11,000	Part Lot 40 + a triangular plot known as "park" Blk. K - Broughton Dr. Croftstone acen
23899 19, 1954	"	"	"	"	Bobby Earle Watson, et al	613	400	7,400	Victor-Monaghan Co. Lot 63, Lennie ave
23929 19, 1954	"	"	"	"	Millie Frank Durham	613	416	4,000	City View + 1.06 acen, Hillis ave. Lot 113, Sec. 18, Mc Dade St.
23925 19, 1954	"	"	"	"	William Howard Smith	613	419	15,000	Ridge. Part Tract 21, present
23973 20, 1954	"	"	"	"	Carl M. Linberger	613	430	6,500	Ocean Terrace - Lot 58, Rocky Knoll Drive
23992	"	"	"	"	Dallas O. Ragan, et al	613	508	6,500	65.94 acres, Saluda sp.
23982	"	"	"	"	Gladys C. Howard	613	511	1,500	ac. West Croftstone acen. Easton 1 - Lot 15, Wedgewood
24166 21, 1954	"	"	"	"	Ralph J. Moody, et al	613	541	5,500	St. near City. Part Lots 18 + 19 on unnamed

INDIRECT or MORTGAGEE Index to Real Estate Mortgages - Greenville County, S. C.

Cott Family Name Index No. 1-S

To locate names, open at SURNAME INITIAL TAB and refer to Buff Sub-Index sheet for page reference.

Made by The Cott Index Company, Columbus, Ohio
Sold by Walker, Evans & Cogswell Co., Charleston, S. C.

(126)

FILE NUMBER DATE OF RECORD	MORTGAGEES FAMILY NAMES	GIVEN NAMES ABCDEFGH	GIVEN NAMES IJKLMNO	GIVEN NAMES PQRSTUVWXYZ	MORTGAGORS	BOOK	PAGE	Amount	BRIEF DESCRIPTION, LOCATION, ETC. (Not Warranted)
24166 Oct 21, 1954	Fidelity	Federal	S. + L.	Acron	Richard M. Strossner et al	613	544	9,500	00 Bull of Part Lot 4, Blk B, Arch St.
24243 22, 1954	"	"	"	"	Ed Metzger et al	614	19	10,950	00 Madland Hills, Chick Hgs of Lot 18, Ridgewood Driv.
24252	"	"	"	"	Grace C. Garrison	614	49	12,000	00 rd, Lake Forest Suld. Lot 130, Sec 1 D Hermitage
24251	"	"	"	"	C. H. Marmell et al	614	52	4,000	00 Lot, Homell Circle, Butler
24195	"	"	"	"	Charlie P. Parker et al	614	55	2,500	00 F. H. One Mfg Co, Village Lot 168, Sec 1, 5 th an.
24240	"	"	"	"	Mary Elizabeth Campbell	614	58	11,000	00 Lot 5, Augusta St.
24264	"	"	"	"	B. B. Michelson et al	614	86	3,800	00 Sec 2, City. Lots 4 + 8, Birnie St.
24293 23, 1954	"	"	"	"	Mrs. Virginia C. Summey	614	127	6,000	00 near City - Lot 12, Dupeland Driv.
24386 25, 1954	"	"	"	"	M. J. Sumner	614	155	19,000	00 near Marshall Forest - Lot Brookside Way, in +
24416	"	"	"	"	Sue F. Mason	614	158	5,100	00 Lot 6, Blk E, Orentin an.
24416	"	"	"	"	Ernest S. Gray et al	614	161	8,500	00 acres, South H. Lot 110, Hull Dr. Augusta
24345	"	"	"	"	Palmetto Enterprises, Inc	614	164	18,000	00 Lake Forest Sec 2 Lot 109, Hermitage Rd.
24489 26, 1954	"	"	"	"	William A. Leslie	614	272	7,500	00 Forest Heights Lot 98, East Fair Rd.
24523	"	"	"	"	John L. Shepard et al	614	275	4,200	00 (A. S. Hwy 25) Lot 2, New Buncombe rd
24523	"	"	"	"	Boyd H. Cochran et al	614	278	4,400	00 Judson Mills Village Lot 57, Fifth an. - Sec 2
24520	"	"	"	"	B. D. Padgett et al	614	283	10,000	00 Orford St. - Jeaguna Lot 173 cov Kirkwood Lane +

INDIRECT or MORTGAGEE Index to Real Estate Mortgages — Greenville County, S. C.

(12 B)

REG. U. S. PAT. OFFICE *Chas McCott* County Indexes Since 1888 An Identifying Trade Mark

To locate names, open at SURNAME INITIAL TAB and refer to Buff Sub-Index sheet for page reference.

Cott Family Name Index No. 1-5

FILE NUMBER DATE OF RECORD	MORTGAGEES FAMILY NAMES	GIVEN NAMES ABCDEFGHIJ	GIVEN NAMES JKLMNO	GIVEN NAMES PQRSTUVWXYZ	MORTGAGORS	BOOK	PAGE	Amount	BRIEF DESCRIPTION, LOCATION, ETC. (Not Warranted)
24542 Oct 26, 1954	Fidelity	Federal S. & L		Acen	Robert A. Brown ^{et al}	614	317	13,750	near Sandy Flat Road 123.8 acres, Enoree River,
24636 27, 1954	"	"	"	"	Philip D. Halford	614	350	8,000	Anderson Acres - Part Lots 39+40 Anderson Dr
24778 28, 1954	"	"	"	"	Fred V. Nelson	614	441	2,000	Fourth an + Clemson an. Lots 1+2, Blk B, cor
24796 28, 1954	"	"	"	"	Alberta Elizabeth O'Neal	614	389	6,000	Lat 43, Zara St. East - over
24913 29, 1954	"	"	"	"	Claude A. Lauer	614	485	3,500	Julien an, Estate J. Rowley soon Part Lots 23, 24, 25 + 26
24912	"	"	"	"	J. H. Pitts	614	488	5,000	Belmont Heights - Lat 123, Melvin Drive
24888	"	"	"	"	Wilkins Harwood + Co. Inc	614	491	7,500	North Garden, near City Lat 33, North Garden Circle,
24887	"	"	"	"	"	614	494	9,000	North Garden Court, near City Lat 20 on North Garden Circle +
24886	"	"	"	"	Robert J. Littlejohn ^{et al}	614	497	18,000	Boston St, Georgia an, Judson Mills #2 Lots 6 + 8, Blk B, North an + Lot 1, Blk B, cor
24884	"	"	"	"	Henry J. Kinn, Jr	614	500	15,000	City - Lat 1, cor Oettingen + Williams Sts -
24810	"	"	"	"	James R. Goodwin	614	503	3,950	Lat 22, Florida ave.
24831	"	"	"	"	E Pratt Anderson	614	506	5,250	near City Lat Middleton Road.
24835	"	"	"	"	Lena M. Perry Abbott	614	509	1,800	John E. Beattie Est. Part West 1 New Buncombe Rd.
24837	"	"	"	"	Claire Smith Lucier	614	512	8,700	Butter Sp. Lat 12, Keith Drive -
24810	"	"	"	"	G. H. Strickland	614	515	2,700	Wilbanks St. Lat 6 (Subd of Lat 32)
24956 30, 1954	"	"	"	"	Paul V. Campbell	615	9	5,600	Home Site, Wick Spgs Lat 31, Lee Rd, Super Hwy

INDIRECT or MORTGAGEE Index to Real Estate Mortgages - Greenville County, S. C.

Cott Family Name Index No. 1-S

To locate names, open at SURNAME INITIAL TAB and refer to Buff Sub-Index sheet for page reference.

Made by The Cott Index Company, Columbus, Ohio
Sold by Walker, Evans & Cogswell Co., Charleston, S. C.

(20)

FILE NUMBER	MORTGAGEES FAMILY NAMES	GIVEN NAMES ABCDEFGH	GIVEN NAMES IJKLMNO	GIVEN NAMES PQRSTUWXYZ	MORTGAGORS	BOOK	PAGE	Amount	BRIEF DESCRIPTION, LOCATION, ETC. (Not Warranted)
DATE OF RECORD									
24956 Oct 30, 1954	Fidelity	Federal S. L.		Assn.	H. A. Cooley et al	615	12	6000 ⁰⁰	Lat Green Ave. City
" " "	"	"	"	"	James F. McCornick	615	15	11,500 ⁰⁰	Part West 6, Fane Bridge Rd, Paris mt. 24 Lat 1, White Horse Rd. Dist. 24 + Charles St.) City
" " "	"	"	"	"	Enoch K. Griffin	615	18	3,800 ⁰⁰	Lat 24, Burgum an. (formerly Cherokee Forest, Chick Spgs. ga.)
24939 " " "	"	"	"	"	Ansel H. Johnson	615	21	12,000 ⁰⁰	Lots 304 + 305, Elizabeth Drive Apt. - Paris City Park
" " "	"	"	"	"	Jessie Mae Hyatt Fischer	615	24	2,000 ⁰⁰	Lat 49 + Part Lat 48, Orlando Highlands -
24932 " " "	"	"	"	"	William D. Mattheum	615	27	5,000 ⁰⁰	Lat 16, Pate St, Sans Souci Rd. + West Tallulah Dr.
24956 " 30, 1954	"	"	"	"	J. H. Kohler, Jr, et al	615	75	16,000 ⁰⁰	Lat 3, Lee Strip, Augusta Sec 4, Judson Hill Village
25065 Nov 1, 1954	"	"	"	"	Ted Hyatt, et al	615	78	2,200 ⁰⁰	Lat 26, on 7 th St + Newburn Ave. Augusta Circle
25187 " 2, 1954	"	"	"	"	Howard C. Russell	615	177	9,000 ⁰⁰	Part Lat 16, Augusta Dr. B' Hill St.
25124 " 2, 1954	"	"	"	"	Frances T. Balentine	615	180	12,000 ⁰⁰	Lat 13, West Tallulah Dr an Pleasant Valley, City
25195 " 2, 1954	"	"	"	"	L. Howard Robertson, et al	615	198	6,000 ⁰⁰	Part Lots 6 + 7, Pleasant Ridge Chick Spgs. ga. County Rd.
25196 " 2, 1954	"	"	"	"	Lina M. Dillard	615	201	5,500 ⁰⁰	Lat cor. Old Rutherford Rd Loop Washington Heights
25191 " 2, 1954	"	"	"	"	Pearl Booker	615	204	2,500 ⁰⁰	Lat 1, Blk C, on Cody St + Washington City
25218 " 3, 1954	"	"	"	"	Robert D. Litchie, et al	615	224	13,000 ⁰⁰	Lat 4, East Paris Rd. (formerly Arkington an)
25218 " 3, 1954	"	"	"	"	Isabel Davis Burns	615	227	5,500 ⁰⁰	Lat 7, Blue Ridge Dr, Michaltonn Heights.
25393 " 4, 1954	"	"	"	"	Holly Macker	615	306	1,675 ⁰⁰	Lat 90, River St. Map 2

INDIRECT or MORTGAGEE Index to Real Estate Mortgages — Greenville County, S. C.

(2 B)

REG. U. S. PAT. OFFICE *Chambers* County Indexes Since 1888 An Identifying Trade Mark

To locate names, open at SURNAME INITIAL TAB and refer to Buff Sub-Index sheet for page reference.

Cott Family Name Index No. 1-S

FILE NUMBER DATE OF RECORD	MORTGAGEES FAMILY NAMES	GIVEN NAMES ABCDEFGHIJ	GIVEN NAMES JKLMNO	GIVEN NAMES PQRSTUVWXYZ	MORTGAGORS	BOOK	PAGE	Amount	BRIEF DESCRIPTION, LOCATION, ETC. (Not Warranted)
25302 Apr 4, 1954	Fidelity	Federal	S & L	Assn	Peter Regina, et al	615	313	6,000	Crosby Circle, Paramount Park. Lat 160 + Part Lat 161
25469 5, 1954	"	"	"	"	Alfred C. Mann, Jr.	615	367	6,000	Ocean Terrace, Beatt Sp. Lat 20, Mayflower av.
25470 5, 1954	"	"	"	"	Lawrence Reid, et al	615	370	7,000	Merwood Trust, City Lat 58, Le Grand Blvd Bull Sp
25470 5, 1954	"	"	"	"	J. C. Childers, et al	615	373	1,200	Lat, Montgomery av.
25470 5, 1954	"	"	"	"	Elbert C. Gosnell, et al	615	376	3,250	F. J. Poe Mfg Co. Village Lat 29, Sec 1, First av.
25527 6, 1954	"	"	"	"	Juanita Chambers	615	446	3,500	Austin Sp. 2 Acres, County Rd.
25526 6, 1954	"	"	"	"	Glen A. Fowler	615	449	5,400	Elizabeth Heights - Lat 21, Herbert St.
25606 8, 1954	"	"	"	"	Richard S. Peden, et al	615	475	7,500	Chick Spgs Sp. Lat Bubbs Shoals Rd.
25610 8, 1954	"	"	"	"	Hona M. Reid, et al	615	533	3,500	Lat 24, Gridley St. City
25704 9, 1954	"	"	"	"	Guy C. Rodgers, et al	615	545	8,500	known as Pleasantburg Dr. Beatt Sp. Lat 3, just off State Hwy 291
25792 9, 1954	"	"	"	"	Henry J. Robinson, et al	616	48	1,550	Callige Park, Lat 12, Blockman St. Lats 15, 16 + 17, Estelle St. Sterling
25749 9, 1954	"	"	"	"	Alfred C. Mann, Jr.	616	51	6,000	Springe Dr Ocean Terrace, Beatt Sp. Lat 101 cor Augusta Rd + Iron
25732 9, 1954	"	"	"	"	Charles E. Myson, Jr.	616	54	12,750	De, Coftstone acres. Lat 13, Blk B, Broughton
25796 9, 1954	"	"	"	"	C. H. Cely, Jr.	616	57	2,500	Smith Heights, Beatt Sp. Lat 3, Smith St
25848 10, 1954	"	"	"	"	James H. Robinson, et al	616	73	7,500	North Budens - Lat 28, North Garden Circle
25847 10, 1954	"	"	"	"	Alonso M. Serrald	616	77	11,000	Thy, Davis Mt Sp. Lat cor Jersey Rd + Dreamland

INDIRECT or MORTGAGEE Index to Real Estate Mortgages - Greenville County, S. C.

Cott Family Name Index No. 1-S

To locate names, open at SURNAME INITIAL TAB and refer to Buff Sub-Index sheet for page reference.

Made by The Cott Index Company, Columbus, Ohio
Sold by Walker, Evans & Cogswell Co., Charleston, S. C.

(28)

FILE NUMBER	MORTGAGEES FAMILY NAMES	GIVEN NAMES ABCDEFGH	GIVEN NAMES IJKLMNO	GIVEN NAMES PQRSTUVWXYZ	MORTGAGORS	BOOK	PAGE	Amount	BRIEF DESCRIPTION, LOCATION, ETC. (Not Warranted)
25849	Fidelity	Federal	S. L.	Assn	M. E. Durham	616	80	00	Heights -
Nov. 10, 1954								7500	Lot 5, Vale St - White House
25797	"	"	"	"	Francis B. Maylam	616	83	00	Lot 5, cor Lucilla an + Springbrook
" 10, 1954								3550	Drive, Unit 2, Pine crest
25817	"	"	"	"	Joseph L. Kelley	616	86	00	Farm, Gauntt Sp.
" 10, 1954								3000	23 of an acre, 3 miles from S. Hill.
25822	"	"	"	"	L. F. East North Real Est. Co.	616	89	00	6 Croftstone acres -
" 10, 1954								10,000	Lot 17, Sec. C. Camp Rd.
25887	"	"	"	"	H. H. Alfred, et al	616	99	00	(Central St.) City -
" 10, 1954								8,900	Lot 9, Biercliff Drive -
25955	"	"	"	"	Sidney B. Carrall	616	187	00	Stone Lake Heights.
" 11, 1954								13,500	Lot 92, Lake Forest Drive, Sec. 2.
25960	"	"	"	"	J. H. Brown	616	190	00	44.7 acres, Fork Shoals Rd.
" 11, 1954								5,000	Camilla Park.
25960	"	"	"	"	H. L. Stephens, et al	616	193	00	Lot 110, Cole Road, Plat 4.
" 11, 1954								7,500	City -
25934	"	"	"	"	James Harry Smith, et al	616	196	00	Lot 4, Dunbar St. - (Nichols Dr.)
" 10, 1954								3,200	Camilla Park, Gauntt Sp.
25964	"	"	"	"	James Donald DeBerry	616	157	00	Lot 107, Mary St. Map 2.
" 11, 1954								7,650	View an, Oaklawn Heights.
26014	"	"	"	"	Harry L. Hingson	616	241	00	Lot 5 + Plat Lot 6, Blk. B. Mountain
" 12, 1954								15,000	Gauntt Sp.
26056	"	"	"	"	Albert L. Mosley	616	244	00	Lots 25 + 26, Echols Drive -
" 12, 1954								11,000	Barnum Circle.
26049	"	"	"	"	H. R. Cordell	616	247	00	Lot 2, Abelia Road, Sec. 1.
" 12, 1954								6,200	Augusta Road Ranches.
26113	"	"	"	"	John L. Plaudenship, et al	616	250	00	Lot 256 + Plat Lot 257, Bush an
" 12, 1954								7,800	Stright St.)
26150	"	"	"	"	Robert L. Moore	616	343	00	Lot 25, Glass St. (formerly)
" 13, 1954								3,350	
26150	"	"	"	"	Eddie Lee Duckett, et al	616	346	00	16 acres - Bate Sp.
" 13, 1954								3,000	

INDIRECT or MORTGAGEE Index to Real Estate Mortgages — Greenville County, S. C.

(127)

REG. U. S. PAT. OFFICE *Chas McCott* County Indexes Since 1888 An Identifying Trade Mark

To locate names, open at SURNAME INITIAL TAB and refer to Buff Sub-Index sheet for page reference.

Cott Family Name Index No. 1-5

FILE NUMBER	MORTGAGEES	GIVEN NAMES	GIVEN NAMES	GIVEN NAMES	MORTGAGORS	BOOK	PAGE	Amount	BRIEF DESCRIPTION, LOCATION, ETC.
DATE OF RECORD	FAMILY NAMES	ABCDEFGH	IJKLMNO	PQRSTUVWXYZ					(Not Warranted)
26150 Nov. 13, 1954	Fidelity	Federal S. & L.		Acen.	J. R. Whitmore	616	349	6,000	Lake Forest, Butler Sp. Lat 36, Shengadoah Dr.
26226 15, 1954	"	"	"	"	S. S. Ulmer	616	413	8,000	Edwards Rd. Chick Spgs. Sp. Lat 6 + Part Lat 5 cor Brewster Drive
26204 15, 1954	"	"	"	"	A. B. Skelton	616	416	6,000	Greenfielde. Lat 13, Gilmer av.
26304 15, 1954	"	"	"	"	Clyde Manley, et al	616	419	4,250	Horse Rd. S. villa Sp. Part Lats 20 + 22, White
26304 15, 1954	"	"	"	"	Gaynell H. Lindsey	616	422	1,700	Elizabeth Heights. Lat 60, M ^c Cray St.
26304	"	"	"	"	H. Lester Jenkins	616	425	6,000	3 acres, S. C. Hwy 416
26300 15, 1954	"	"	"	"	Dan M. La Fay	616	385	10,300	Pickwick Heights. Lat 41, Gurley av.
26372 16, 1954	"	"	"	"	J. E. Baldwin, et al	616	504	3,500	3 tracts, Austin Sp.
26428 17, 1954	"	"	"	"	Noah Hickman Lowe, Jr.	616	521	6,100	Chamberland av. Fair Heights. Lat 13, + Part Lat 12, Blk I
26470 17, 1954	"	"	"	"	Lucile Ream Herts	617	49	10,000	Lat 10, Blk m, Augusta Rd.
26471 17, 1954	"	"	"	"	Luther J. Bailey, et al	617	52	4,800	Sans Souci Lat 28, Harrison St.
26553 18, 1954	"	"	"	"	Maudie Dredway	617	87	1,050	Mill Village #2. Lat 12, Blk 8, 8 th av. Judson
26540 18, 1954	"	"	"	"	J. C. Allison	617	90	3,200	Bridge Rd. Gantt Sp. Lat 6 + Part Lat 5, Stanton
26603 18, 1954	"	"	"	"	Weyman H. Dodson	617	93	7,500	Court - Lat 13, Blk k, Augusta.
26632 19, 1954	"	"	"	"	Ray M. Knight	617	145	3,350	Seg 1, Dunham Mills. Lat 20, Welch St.
26668 19, 1954	"	"	"	"	Grace C. Garrison	617	195	12,000	Seg 3, Lake Forest Sub'd. Lat 131, Hermitage Rd.

INDIRECT or MORTGAGEE Index to Real Estate Mortgages - Greenville County, S. C.

Cott Family Name Index No. 1-S

To locate names, open at SURNAME, INITIAL TAB and refer to Buff Sub-Index sheet for page reference.

Made by The Cott Index Company, Columbus, Ohio
Sold by Walker, Evans & Cogswell Co., Charleston, S. C.

(122)

FILE NUMBER	MORTGAGEES FAMILY NAMES	GIVEN NAMES ABCDEFGH	GIVEN NAMES IJKLMNO	GIVEN NAMES PQRSTUVWXYZ	MORTGAGORS	BOOK	PAGE	Amount	BRIEF DESCRIPTION, LOCATION, ETC. (Not Warranted)
26641	Fidelity	Federal S. & L	S	L	Robert Edward Pererson ^{et al}	617	198	00	Part Lot 51, Guelphin Dr.
Nov. 19, 1954								6,000	
26642	"	"	"	"	J. C. James, et al	617	201	00	Lot 1, Fork Shoals Rd. Paris Mt. Sp
19, 1954								5,000	
26634	"	"	"	"	Alvin L. Huff, et al	617	204	00	.77 acre, Cambridge an-
19, 1954								2,000	
26770	"	"	"	"	J. E. Miskler	617	240	00	Lot 26, alpine way - Driv. (Putman Rd.) Fair Estates
20, 1954								12,000	
26842	"	"	"	"	Kathryn Sims	617	281	00	Lots 17, 18, + 19 Lake View Farman Heights.
22, 1954								3,800	
" "	"	"	"	"	J. Louis Coward	617	284	00	Lot 40, Ruby Driv. New Maple acres.
26893								7,000	
" "	"	"	"	"	H. J. Mahaffey	617	287	00	Lot 16, Chastain Driv - Driv. city.
26867								4,400	
" "	"	"	"	"	Myrtle M. Purley	617	290	00	Part Lots 119 + 120, Sallulah Gault Sp.
26875								16,000	
" "	"	"	"	"	W. H. Turner, et al	617	293	00	Lot 2, Alice Dale Driv, Butler Sp.
26862								6,000	
" "	"	"	"	"	E. C. Salter	617	296	00	6 acres, Woodruff Rd. (Old Natl. Hwy) City.
26971								1,200	
23, 1954	"	"	"	"	Robert C. Gray	617	414	00	Lot 1, Rutherford Rd. Custom Sp
" "								2,750	
" "	"	"	"	"	Jack Baldwin, et al	617	417	00	1 acre, Pelham Rd - Butler an. - calc acres.
" "								4,000	
" "	"	"	"	"	Lorraine A. Griffin	617	420	00	Lot 7, Old Rutherford Rd +
" "								4,300	
27089	"	"	"	"	Bertha B. Cky, et al	617	495	00	Lot + Strip North Leach Dr. Alaska Forest, Chick Spgs Sp.
24, 1954								10,000	
27106	"	"	"	"	Ansel H. Johnson	617	498	00	Lots 304 + 305, Elizabeth Dr. Crestone acres.
24, 1954								14,000	
27076	"	"	"	"	B. F. Wakefield	617	501	00	Lot 18, Sec. 8, Lowell an -
24, 1954								9,500	

INDIRECT or MORTGAGEE Index to Real Estate Mortgages — Greenville County, S. C.

(123)

REG. U. S. PAT. OFFICE *Chas. McCath* County Indexes Since 1888 An Identifying Trade Mark

To locate names, open at SURNAME INITIAL TAB and refer to Buff Sub-Index sheet for page reference.

Cott Family Name Index No. 1-5

FILE NUMBER DATE OF RECORD	MORTGAGEES FAMILY NAMES	GIVEN NAMES ABCDEFGHIJ	GIVEN NAMES JKLMNO	GIVEN NAMES PQRSTUVWXYZ	MORTGAGORS	BOOK	PAGE	Amount	BRIEF DESCRIPTION, LOCATION, ETC. (Not Warranted)
27130 Nov. 26, 1954	Fidelity	Federal S. + L.	Assn.		Henry Thomas Leake	618	1	15,000 ⁰⁰	25.6 acres - Austin Sp.
27238 27, 1954	"	"	"	"	H. Cecil Bryan, Jr.	618	55	6,000 ⁰⁰	Spitz. Rd. - Butler Sp. 307 acres, old Grills -
27263 27, 1954	"	"	"	"	H. B. Cantrell, et al	618	58	4,500 ⁰⁰	Estata, Bata Sp. Lots 44, 45, Rannic K. Hunt
27253 27, 1954	"	"	"	"	Milkins Norwood Co.	618	61	7,500 ⁰⁰	North Garden - Lot 36, North Garden Aids
27340 29, 1954	"	"	"	"	Helen O. Anderson	618	133	17,500 ⁰⁰	Knollwood - Lot 38, Sunset Drive
27369 29, 1954	"	"	"	"	H. H. Sumner	618	141	5,600 ⁰⁰	Fair Rd. - Park Hill, Eastern Part Lot 39, West
27394 30, 1954	"	"	"	"	Euell B. Culbertson, et al	618	155	9,000 ⁰⁰	Austin Sp. Lot 4, J. J. Massie Prop.
27395 30, 1954	"	"	"	"	Senator R. Casley	618	203	14,000 ⁰⁰	McPherson Sts - Lot 2, cor Carrall +
27398 30, 1954	"	"	"	"	Clara Mullins	618	206	2,900 ⁰⁰	apex, Camilla Park Subd - Lot 58, cor Flora + Harvard
27445 30, 1954	"	"	"	"	Wallace E. Dean	618	212	6,000 ⁰⁰	1 acre, Patrol Club Rd -
27504 Dec. 1, 1954	"	"	"	"	Ralph A. Grant	618	259	4,500 ⁰⁰	Lots 37, 38, Elaine ave.
27537 Dec. 1, 1954	"	"	"	"	Richard A. Graves	618	262	2,300 ⁰⁰	Lot, Woodfin ave. - city -
27586 2, 1954	"	"	"	"	Richard M. Gaffney, et al	618	301	24,000 ⁰⁰	North Garden, Butler Sp. Lots 16, 17, 18, North Garden Court
27628 2, 1954	"	"	"	"	Eugene Jumbly	618	315	3,500 ⁰⁰	click Spgs. Sp. Part Lot 10, Emma St -
27621 2, 1954	"	"	"	"	Hubert E. Thomas	618	304	6,000 ⁰⁰	Greenfields, Bantt Sp. Lot 27, Dolphin St. - Sec 3
27628 2, 1954	"	"	"	"	James Morgan	618	318	1,900 ⁰⁰	Lot Matt. Hoy. (Putterford Rd.)

INDIRECT or MORTGAGEE Index to Real Estate Mortgages - Greenville County, S. C.

Cott Family Name Index No. 1-S

To locate names, open at SURNAME INITIAL TAB and refer to Buff Sub-Index sheet for page reference.

Made by The Cott Index Company, Columbus, Ohio
Sold by Walker, Evans & Cogswell Co., Charleston, S. C.

(22)

FILE NUMBER	MORTGAGEES FAMILY NAMES	GIVEN NAMES ABCDEFGH	GIVEN NAMES IJKLMNO	GIVEN NAMES PQRSTUVWXYZ	MORTGAGORS	BOOK	PAGE	Amount	BRIEF DESCRIPTION, LOCATION, ETC. (Not Warranted)
27628	Fidelity	Federal	A. + L.	Assn	J. Maurice Gerge	618	324	00	.58 acre, Paris Mt. Sp
Dec 2, 1954								4700	
27628								00	
2, 1954					Charles B. Davis	618	321	3500	Part Lot 3, Bent Bridge rd.
27682					et al			00	annex, Gault Sp.
3, 1954					Harold R. Lawrence	618	369	8200	Lot 32, Pecan Dr. - Pecan
27664								00	Park Hill -
3, 1954					Armin D. Ignee	618	377	13700	Part Lot 36, West Paris rd.
27665								00	
3, 1954					Anderson J. Smith, Jr.	618	389	12250	Lot 32, Mt. Vista av.
27690								00	
3, 1954					Loree A. Russell	618	407	1200	Lot, Hilton St -
27755								00	Lake Forest -
3, 1954					E. F. Jones	618	421	13700	Lot 49, Sec 1, Tranquill av -
27758								00	Stirling annex -
3, 1954					Eugene Fleming	618	431	800	Lot 13, Blk C, Middleton St
27756					Construction Co. Inc			00	Knalwood -
3, 1954					J. Louis Coward -	618	434	12000	Lot 4, Myers Drin -
27757								00	
3, 1954					Cora L. Greene	618	437	2200	Lot 74, Mc Mahon Dr.
27760								00	North of Waller, Post -
3, 1954					Walter A. Kelly	618	440	5000	Part Lot 21, Hill Top Dr.
27781								00	
4, 1954					H. Mc Hill Carpenter	618	521	5000	Lot, Oscar St. City -
27791								00	Pecan Terrace, Gault Sp.
4, 1954					A. B. Skelton	618	524	6000	Lot 90, Twin Springs Dr -
27780					et al			00	C. St. F. H. Poe Mfg. Co.
4, 1954					Mourae Barton	618	527	2500	Lot 199, Sec 1, cor 6 th av -
27839								00	
4, 1954					John S. Mc Gee et al	618	530	6500	Part Lot 18, Anderson St.
27840								00	Paris Mt. Sp
4, 1954					Luther Stone	618	533	6500	Lot 20, Duncan's chapel rd.

INDIRECT or MORTGAGEE Index to Real Estate Mortgages — Greenville County, S. C.

(128)

REG. U. S. PAT. OFFICE *Chas. M. Calk* County Indexes Since 1888 An Identifying Trade Mark

To locate names, open at SURNAME INITIAL TAB and refer to Buff Sub-Index sheet for page reference.

Cott Family Name Index No. 1-S

FILE NUMBER	MORTGAGEES	GIVEN NAMES	GIVEN NAMES	GIVEN NAMES	MORTGAGORS	BOOK	PAGE	Amount	BRIEF DESCRIPTION, LOCATION, ETC.
DATE OF RECORD	FAMILY NAMES	ABCDEFGH	IJKLMNO	PQRSTUVWXYZ					(Not Warranted)
27769 Dec 4, 1954	Fidelity	Federal	A. + L	Arson	Helen A. Carolanis	618	463	6,000	Robinson St. Part Lot 27 cor Craft St + city -
27967 7, 1954	"	"	"	"	H. Louis Williams	619	49	5,000	Lat cor Markley + Rhett Sts Sherwood Forest -
27996 7, 1954	"	"	"	"	H. B. Jumbly, et al	619	55	10,000	Lat 211, Nottingham Rd - Highway
28038 7, 1954	"	"	"	"	Church of God of Prophecy	619	99	7,000	Lot 4, Adom Circle - Langley Heights -
28038 7, 1954	"	"	"	"	James E. Dook, et al	619	102	3,500	Lot 58, Langley Drive Butter Sp.
28018 7, 1954	"	"	"	"	Mark H. Forester	619	105	9,000	Lat, Woodcuff Road - Halt. Hwy. Chick, Sp. Sp.
28018 7, 1954	"	"	"	"	Mary Steff Vera, et al	619	108	3,200	Lat 34 + Part Lat 36,
28018 7, 1954	"	"	"	"	Louis M. Gilbert	619	111	4,000	West, Butter Sp. Skyland Park -
28018 7, 1954	"	"	"	"	J. H. Seaver	619	114	5,500	Lat 11, Bate at - Pop Mfg Co. Greenville, Sp.
28185 8, 1954	"	"	"	"	Esley E. Ware, et al	619	238	2,200	Lat 52 Sec I, D St - Stanton Bridge Rd.
28253 9, 1954	"	"	"	"	James D. Huff	619	271	4,000	Parcel Old Smith Place + 2 Lots (By - Pass)
28300 9, 1954	"	"	"	"	Brace Supply Co, Inc et al	619	311	8,000	1.36 acres, S.C. Hwy 291 Lat 21, Florida at -
28299 9, 1954	"	"	"	"	B. H. Strickland	619	314	5,000	Lat 21, Florida at - Downer St. City -
28259 9, 1954	"	"	"	"	Gene Deland	619	317	9,000	Part Lat 41, Sec. B Hwy Home Sites -
28259 9, 1954	"	"	"	"	William C. Godfrey et al	619	320	4,500	Lat 86, Shadow Lane Super Sts - city -
28260 9, 1954	"	"	"	"	Julius H. Cannon Sr,	619	323	3,500	Lat cor Frank + Pinckney

INDIRECT or MORTGAGEE Index to Real Estate Mortgages - Greenville County, S. C.

Cott Family Name Index No. 1-S

To locate names, open at SURNAME INITIAL TAB and refer to Buff Sub-Index sheet for page reference.

Made by The Cott Index Company, Columbus, Ohio
Sold by Walker, Evans & Cogswell Co., Charleston, S. C.

(12)

FILE NUMBER	MORTGAGEES	GIVEN NAMES	GIVEN NAMES	GIVEN NAMES	MORTGAGORS	BOOK	PAGE	Amount	BRIEF DESCRIPTION, LOCATION, ETC.
DATE OF RECORD	FAMILY NAMES	ABCDEFGH	IJKLMNO	PQRSTUVWXYZ					(Not Warranted)
28344 Dec 10, 1954	Fidelity	Federal	B. & L.	Aven.	Alline O. Cannon	619	355	6000	New Furman Heights - Lot 5, Ruby Drive -
28340 " 10, 1954	"	"	"	"	Thomas J. Wells	619	358	7500	North Meadow Heights - Lot 35, Hedgewood Dr -
28405 " 10, 1954	"	"	"	"	Fitzpatrick Construction, Inc.	619	367	7000	Belle Meade Lot 100, York Circle -
28423 " 10, 1954	"	"	"	"	J Alvin Dilworth	619	392	12000	Spin. Lake Forest - Lot 79, Sec. 1, Lake Fairfield
28447 " 11, 1954	"	"	"	"	R. B. Key	619	434	1500	Irremont av + Walnut St - Lot 1, Blk 1 or I cor.
28443 " 11, 1954	"	"	"	"	William Elrad	619	437	2850	Part Lot 1, Blk B, Leach St Church, Deacons
28511 " 13, 1954	"	"	"	"	West Greenville Baptist,	619	440	1400	arlington Heights - Lot 38, Perry av. Etn.
28517 " 13, 1954	"	"	"	"	Belton Thomason, et al	619	453	9200	Country Club Estate Lot 12, Douglas Dr.
28523 " 13, 1954	"	"	"	"	Lester L. Rook, et al	619	457	12900	Dr. University Heights - Lot 72, Blk 7, Swinford
28562 " 13, 1954	"	"	"	"	J. H. Brown	619	485	6800	44.7 acres, Fork Shoals Rd. Piedmont -
28678 " 14, 1954	"	"	"	"	Odell Law	619	488	1000	Lot 157, Sec 4, Main St. Court, Milton Oaks
28678 " 14, 1954	"	"	"	"	Edward C. McNeill	619	519	18000	Lots 16 + 17, McNeill Blvd - Belle Meade -
28728 " 14, 1954	"	"	"	"	Fitzpatrick Construction,	619	522	7000	Lot 112, West Dorchester Aven, Gantt Sp.
28730 " 14, 1954	"	"	"	"	H. G. Gainer, Jr, et al	621	15	9200	Lot 105, Kelsey Dr, Augusta Pisan Yorks, Gantt Sp.
28766 " 15, 1954	"	"	"	"	Clyde L. Dorr	621	29	6000	Lot 72, Rocky Knoll Dr - (formerly Shick, ave.) 2nd Ave
	"	"	"	"	Reginald G. Browne, et al	621	61	2500	Lot 26, Sec. 2, Conyers ave.

INDIRECT or MORTGAGEE Index to Real Estate Mortgages — Greenville County, S. C.

(12.2)

REG. U. S. PAT. OFFICE *Chas. McCall* County Indexes Since 1888 An Identifying Trade Mark

To locate names, open at SURNAME INITIAL TAB and refer to Buff Sub-Index sheet for page reference.

Cott Family Name Index No. 1-S

FILE NUMBER DATE OF RECORD	MORTGAGEES FAMILY NAMES	GIVEN NAMES ABCDEFGHIJ	GIVEN NAMES JKLMNO	GIVEN NAMES PQRSTUVWXYZ	MORTGAGORS	BOOK	PAGE	Amount	BRIEF DESCRIPTION, LOCATION, ETC. (Not Warranted)
28850 Dec 16, 1954	Fidelity	Federal S. & S. Assn.			J. B. Hines	621	120	7,500 ⁰⁰	Lot 4, John B. Hines Prop. Cosby Circle, Paramount Park -
28870 16, 1954	"	"	"	"	H. Harold Johnston	621	138	7,000 ⁰⁰	Lot 160, + Western 1/2 Lot 161 Northside Garden, City
28975 17, 1954	"	"	"	"	Ben S. Irwin	621	169	13,500 ⁰⁰	Lot 43, Lullwater Rd.
29021 17, 1954	"	"	"	"	Charlotte K. Katz	621	228	14,000 ⁰⁰	Inquirer Park - Lot 175, Mount Vista ave. + Bennett St.
29021 17, 1954	"	"	"	"	" " " et al	621	231	22,000 ⁰⁰	Lot cor East Fairview ave.
28987 17, 1954	"	"	"	"	Robert C. Spalding	621	234	15,000 ⁰⁰	Lot S.C. Hwy. 14
29075 18, 1954	"	"	"	"	J. F. Scott	621	293	8,900 ⁰⁰	Jeannette Park - Lot 17, Blackburn St -
29071 18, 1954	"	"	"	"	Grady H. Robinson	621	304	4,200 ⁰⁰	Brille Sp. 2.32 Acre, private Rd.
29187 20, 1954	"	"	"	"	H. J. Watson, et al	621	316	5,000 ⁰⁰	City - Lot Scott St + Railroad
29124 20, 1954	"	"	"	"	William A. Moyna	621	353	8,700 ⁰⁰	Welcome view - Lot 1, White Horse Rd -
29125 20, 1954	"	"	"	"	Ernest C. Fuller, et al	621	403	8,000 ⁰⁰	Estate Home Edwards - Lot 22, Super Hwy 29
29139 20, 1954	"	"	"	"	H. Louis Williams	621	406	1,000 ⁰⁰	Lot, Mackley St -
29276 21, 1954	"	"	"	"	H. A. Inester	621	475	17,000 ⁰⁰	Cleveland Terrace, City Lots 55 + 59, Hope (Allen) St -
29220 21, 1954	"	"	"	"	Engene Rackley	621	478	4,500 ⁰⁰	Monaghan Subd. - Lot 3, Parker Road.
29221 21, 1954	"	"	"	"	Margaret Carnevale	621	481	5,000 ⁰⁰	Augusta area, Bault Sp. Lot 37, Meadows ave.
29328 22, 1954	"	"	"	"	Robert A. Mullikin	621	445	12,000 ⁰⁰	Rd. + Janglewood Dr. Sec. D., Janglewood - Lot 3, Old Early Bridge

INDIRECT or MORTGAGEE Index to Real Estate Mortgages — Greenville County, S. C.

(127)

REG. U. S. PAT. OFFICE *Chas. McCall* County Indexes Since 1888
An Identifying Trade Mark

To locate names, open at SURNAME INITIAL TAB and refer to Buff Sub-Index sheet for page reference.

Cott Family Name Index No. 1-S

FILE NUMBER DATE OF RECORD	MORTGAGEES FAMILY NAMES	GIVEN NAMES ABCDEFGHIH	GIVEN NAMES IJKLMNO	GIVEN NAMES PQRSTUVWXYZ	MORTGAGORS	BOOK	PAGE	Amount	BRIEF DESCRIPTION, LOCATION, ETC. (Not Warranted)
29852 Dec. 30, 1954	Fidelity	Federal	B + L	Asen	J. E. Lipscomb, Jr.	622	306	3500 ⁰⁰	Lot 3, Pinckney St. - Belly Mead.
29893 30, 1954	"	"	"	"	J. E. Fitzpatrick	622	333	8000 ⁰⁰	Lot 21, Dorchester Blvd. - McLenn Sts. Lanatnah
29978 31, 1954	"	"	"	"	Edward Roosevelt Amos	622	359	10,000 ⁰⁰	Part Blk. X cor Stewart + Driv.
29977 31, 1954	"	"	"	"	E. L. Darby, et al	622	384	8800 ⁰⁰	Part Lots 11 + 13, E. Dallahah, 2.05 Acre Rainey Rd +
29976 31, 1954	"	"	"	"	H. C. McCauley	622	424	3,000 ⁰⁰	near West Rd. Chick Spgs. Sp. - 2 3/4 Acre Traveler Rd + Rainey Rd.
28 Jan. 3, 1955	"	"	"	"	A. B. Skelton	622	477	13,000 ⁰⁰	Pecan Terrace, Gantt Sp. Lots 13 + 16, Mayflower ave
26 3, 1955	"	"	"	"	Leonard E. Page, et al	622	480	1,650 ⁰⁰	Bailey Sts - G Hill Sp. Lots 133 + 134, cor Park +
71 3, 1955	"	"	"	"	Herbert C. Wood	622	489	15,000 ⁰⁰	Driv, Lake Forest - Lot 39, Sec 2, Shenandoah
107 3, 1955	"	"	"	"	Jay M. Jones, et al	622	492	4,000 ⁰⁰	Blum Grove Park - Lot 85, McAdoo Ave.
200 4, 1955	"	"	"	"	Milkins Horwood Co.	620	31	8,000 ⁰⁰	North Garden Lot 13, North Garden Circle
200 4, 1955	"	"	"	"	Milkins Horwood Co.	620	34	8,000 ⁰⁰	North Garden Lot 19, North Garden Circle
"	"	"	"	"	H. O. Dillard, Jr.	620	37	6,000 ⁰⁰	Austin Sp. Lot, Log Shoals Rd.
"	"	"	"	"	B. B. Ulmer	620	40	8,000 ⁰⁰	Chick Spgs. Sp. Lot 23, Elaine Ave.
195 4, 1955	"	"	"	"	John E. Mosley	622	515	20,000 ⁰⁰	Aberdeen Driv, City - Part Lots 34, 35 + 36
329 5, 1955	"	"	"	"	Henry Anner, et al	620	96	9,000 ⁰⁰	(Spence St.) City 2 Lots on un-named St.

INDIRECT or MORTGAGEE Index to Real Estate Mortgages - Greenville County, S. C.

Cott Family Name Index No. 1-8

To locate names, open at SURNAME INITIAL TAB and refer to Bufl Sub-Index sheet for page reference.

Made by The Cott Index Company, Columbus, Ohio
Sold by Walker, Evans & Cogswell Co., Charleston, S. C.

(100)

FILE NUMBER	MORTGAGEES FAMILY NAMES	GIVEN NAMES ABCDEFGHIJ	GIVEN NAMES KLMNOP	GIVEN NAMES QRSTUVWXYZ	MORTGAGORS	BOOK	PAGE	Amount	BRIEF DESCRIPTION, LOCATION, ETC. (Not Warranted)
DATE OF RECORD									
346 Jan 5, 1955	Fidelity	Federal	S. + L.	Assn	Boyd Odell Jones	620	99	2,000	14 acres, Chick Spgs. Sp. near City -
314 5, 1955	"	"	"	"	N. B. Wilson	620	102	1,000	Lat 17, Leone an -
346 5, 1955	"	"	"	"	Harald B. Vaughn	620	105	9,000	2 acres, White Horse Rd. City -
329 5, 1955	"	"	"	"	Mozelle B. Skiver	620	108	7,000	Lat 30 ft St (Spruce St) + Mayfair Dr - White Oak Subd.
442 6, 1955	"	"	"	"	Jesse D. Scott, Sr	620	141	16,000	Part area a' cor N. S. Hwy 291 Monaghan Mill Village -
469 6, 1955	"	"	"	"	L. L. Hawkins	620	192	2,900	Lat 18, Sec 1, Pelzer St North Garden -
470 6, 1955	"	"	"	"	E. C. Haskell, Jr. et al	620	195	16,000	Lots 2 1/4 34, North Garden Blvd Pecan Terrace, South Sp.
469 6, 1955	"	"	"	"	J. D. League	620	199	6,000	Lat 106, Iron Springs Dr.
469 6, 1955	"	"	"	"	Bertude L. Lipscomb	620	202	6,000	Lat 22, Pinckney St - Sherwood Forest -
596 7, 1955	"	"	"	"	Robert E. Johnson	620	211	7,500	Lat 219, Forest Green Rd - Alta Vista, City -
591 7, 1955	"	Trs. of the Employer Retirement Fund	Federal S + L	Assn	Donathy H. Haenry	620	272	4,000	Lat 53, after an - Hedgewood Drive, West Crispfield Ave.
597 7, 1955	"	Federal	S + L.	Assn	Edith Gorman Bobo	620	290	6,150	Part Tract 16, cor. Summit + Indian Mills Village -
527 7, 1955	"	"	"	"	Lawrence B. Smith	620	293	1,200	Lat 85, Third St. Sec 6.
597 7, 1955	"	"	"	"	Raymond E. Wilson, et al	620	296	1,200	Lat 7, 6 mile an. Grill Sp. Chick Spgs. Sp.
621 8, 1955	"	"	"	"	William R. Clarping	620	305	2,640	Part Lat 15, Caroline St - Lake Forest, Butler Sp.
621 8, 1955	"	"	"	"	J. R. Whitnire	620	308	6,800	Lat 36, Shenandoah Drive

INDIRECT or MORTGAGEE Index to Real Estate Mortgages — Greenville County, S. C.

129

REG. U. S. PAT. OFFICE *Chas. McCall* County Indexes Since 1888 An Identifying Trade Mark

To locate names, open at SURNAME INITIAL TAB and refer to Buff Sub-Index sheet for page reference.

Cott Family Name Index No. 1-S

FILE NUMBER DATE OF RECORD	MORTGAGEES FAMILY NAMES	GIVEN NAMES ABCDEFGHIJ	GIVEN NAMES JKLMNO	GIVEN NAMES PQRSTUVWXYZ	MORTGAGORS	BOOK	PAGE	Amount	BRIEF DESCRIPTION, LOCATION, ETC. (Not Warranted)
621 Jan. 8, 1955	Fidelity	Federal	S. & L.	Assn.	Thomas F. Williams, et al	620	311	2,500	Sheldon & Brill Sp. Lot 28, Conyers St.
					J. J. Upchurch	620	314	500	Dixie Farms, Brill Sp. Tract 7 = 2.12 acres
					Charles E. Garrison	620	317	6,500	00 Green Hill Highlands Lot 10, West Fair Rd.
902 11, 1955					E. M. Paul, Jr. et al	620	469	6,000	00 Pecan Terrace Lot 9, Mayflower Ave.
985 12, 1955					Lloyd H. Gilstrap	623	55	12,000	00 Wildair Estate Lot 15, Burgundy Drive
1001 12, 1955					J. C. James, et al	623	58	6,500	00 Lot 3 = 1.05 acres, Grove Sp. Rd. + Standing Spgs Rd. Sault Sp.
1001 12, 1955					Marguerite M. Chiles	623	61	1,500	00 Lot 2 + Part Lot 1, cor Conestee Butler Sp.
1026 12, 1955					E. E. Arledge, et al	623	64	7,500	00 1.67 acres, Hudson Rd. St. Sault Sp.
1090 13, 1955					Rosalie A. Custer	623	115	1,200	00 Lot 2, cor Custer ave + Nash
1089 13, 1955					William Warren, et al	623	118	3,000	00 Lot South St. City near City.
1123 13, 1955					George L. Barrella (formerly Memorial Methodist)	623	121	2,350	00 Lot 30, Rogers ave. + Park Drive, Tranter Park.
1122 13, 1955					No. Trinity Methodist Church	623	124	90,000	00 Lot 10, cor. Augusta Rd An-One Crut Farms.
1107 13, 1955					Charles F. Burns, et al	623	127	600	00 Front 1/2 Lot 15, Catherine College Heights.
1183 13, 1955					Ralph Lee Bowers, Jr. et al	623	155	10,000	00 Lot 103, Lander St. Piedmont on McLean Hgts, Clark Spgs Sp.
1211 14, 1955					Clara Anga Howard	623	205	3,500	00 Lot 2, cor Old Luthers Rd.
1292 14, 1955					Gus A. Kravack, Jr. et al	623	220	6,700	00 Lot Hall Rd. B'ville Sp.

INDIRECT or MORTGAGEE Index to Real Estate Mortgages - Greenville County, S. C.

Cott Family Name Index No. 1-S

To locate names, open at SURNAME INITIAL TAB and refer to Buff Sub-Index sheet for page reference.

Made by The Cott Index Company, Columbus, Ohio
Sold by Walker, Evans & Cogswell Co., Charleston, S. C.

(29)

FILE NUMBER	MORTGAGEES FAMILY NAMES	GIVEN NAMES ABCDEFGHIJ	GIVEN NAMES KLMNO	GIVEN NAMES PQRSTUVWXYZ	MORTGAGORS	BOOK	PAGE	Amount	BRIEF DESCRIPTION, LOCATION, ETC. (Not Warranted)
DATE OF RECORD									
1349	Fidelity	Federal	D. L.	ann.	C. N. Morgan	623	231	00	Ark. + Charlotte St. City
Jan. 15, 1955								6,500	Part Lot 18, cor Boyce Spge
1319								00	
15, 1955					Henry A. Loman	623	267	2,500	Lot 2, Orange St - City.
1330								00	
15, 1955					Claude J. Baland	623	270	3,000	Lot 2, Baland St - Butler Sp.
1330								00	Butt Sp.
15, 1955					George E. Brown	623	273	2,100	Part West 3 = 23 acres
1350								00	Cherokee Forest, Chick Spge. Sp.
15, 1955					Ansel H. Johnson	623	276	7,800	Lot 308, Elizabeth Drive -
1350								00	
15, 1955					Robert S. Woodhief	623	279	11,000	3.6 acres, Butler Sp.
1350								00	Pecan Terrace, Butt Sp.
15, 1955					Frank Wm. Lumber	623	282	6,000	Lot 49, Augusta Rd.
1465								00	
17, 1955					Virginia Hood	623	335	7,000	1/2 acre, Austin Sp.
1409								00	Rd. Farm Est.
17, 1955					J. K. Keller	623	338	8,000	Eastern Part Lot 25, Putman
1409								00	Lane, Sherwood Forest
17, 1955					George Henry Abbott	623	341	5,000	Maj. Part Lot 134, Lady Marian
1409								00	
17, 1955					L. H. Kelly, as Tr.	623	344	2,500	Part Lot 7, cor Leach + Dunbar St.
1595								00	McCall St -
18, 1955					Walter L. Smith	623	457	2,200	Lot 3, Vine St. formerly
1595								00	Rd. Park Mt Sp.
18, 1955					A. R. Bruce	623	460	1,500	3.88 acres, Fair's Bridge
1581								00	Prentiss av.
18, 1955					Robert C. Grier, Jr.	623	439	12,500	Lot 2, Blk. K. West
1606								00	Butt Sp.
19, 1955					Fred Cunningham	623	481	6,650	Lot 18, West Blvd.
1607								00	Butt Sp.
19, 1955					George A. Hendrix	623	485	6,700	Lot 16, West Blvd.

INDIRECT or MORTGAGEE Index to Real Estate Mortgages — Greenville County, S. C.

(12 R)

REG. U. S. PAT. OFFICE *Chas. McCall* County Indexes Since 1888
An Identifying Trade Mark

To locate names, open at SURNAME INITIAL TAB and refer to Buff Sub-Index sheet for page reference.

Cott Family Name Index No. 1-S

FILE NUMBER DATE OF RECORD	MORTGAGEES FAMILY NAMES	GIVEN NAMES ABCDEFGHIJ	GIVEN NAMES JKLMNO	GIVEN NAMES PQRSTUVWXYZ	MORTGAGORS	BOOK	PAGE	Amount	BRIEF DESCRIPTION, LOCATION, ETC. (Not Warranted)
1625 Jan. 19, 1955	Fidelity	Federal S. & L. Assn.			Carrie Foster	623	519	2,200	(Formerly St. John St.) Lot 2, Ansel St
1691 " 19, 1955	"	"	"	"	Marshall H. Edwards	623	522	14,000	near Swainson Post. Batts Sp. .40 of an acre, Farmview Dr
1690 " 19, 1955	"	"	"	"	N. B. Lewis	623	525	7,500	Augusta Road Rancher. Lot 39, De Orley pk.
1691 " 19, 1955	"	"	"	"	Mrs. Myrtle J. Gossett	623	529	7,700	St. Eym - Northgate. Lot 10, Blk C. N. Main
1734 " 20, 1955	"	"	"	"	David L. Wilson	624	4	2,000	Lot Austin Sp.
1703 " 20, 1955	"	"	"	"	J. D. Williams, et al	624	7	550	Arlington Heights. Part Lot 62, Plum are.
1701 " 20, 1955	"	"	"	"	Earl H. Brewer	624	10	12,500	Northside Gardens. Lot 65, Primrose Lane,
1811 " 21, 1955	"	"	"	"	E. J. Phillips, et al	624	146	8,000	Prop. Spin Road. 2 acres (Part tract 3) Mutie F. Eickhoff
1832 " 21, 1955	"	"	"	"	Ideal Laundry & Cleaners	624	149	5,500	Lot 2, Blk D. Pendleton St
1835 " 21, 1955	"	"	"	"	Mrs. Marie L. Boniface	624	152	4,700	+ Int in Strip - 1/4 acre, West Washington St.
1857 " 21, 1955	"	"	"	"	Dallas O. Ragan Construction Co. Inc.	624	155	7,500	Saluda Sp. 65.94 acres, less 1.62 acres
1892 " 21, 1955	"	"	"	"	J. Louis Coward	624	158	18,000	Belmont Heights - Lots 32 & 33, Heard Dr.
1919 " 21, 1955	"	"	"	"	Ernest C. Ellis	624	168	9,500	Lot 43, Rice St.
	"	"	"	"	H. B. Parker, Jr.	624	178	5,000	59.60 acres Oaklawn Sp.
	"	"	"	"	B. H. King, et al	624	181	950	Ad. Carr Mt. Sp. Tract Old Farm Bridge
	"	"	"	"	H. B. Parker, Jr.	624	184	5,000	Same former villa Part Lot 11, Brockman ave.

INDIRECT or MORTGAGEE Index to Real Estate Mortgages - Greenville County, S. C.

Cott Family Name Index No. 1-S

To locate names, open at SURNAME INITIAL TAB and refer to Buff Sub-Index sheet for page reference.

Made by The Cott Index Company, Columbus, Ohio
Sold by Walker, Evans & Cogswell Co., Charleston, S. C.

(12.1)

FILE NUMBER	MORTGAGEES FAMILY NAMES	GIVEN NAMES ABCDEFGH	GIVEN NAMES IJKLMNO	GIVEN NAMES PQRSTUVWXYZ	MORTGAGORS	BOOK	PAGE	Amount	BRIEF DESCRIPTION, LOCATION, ETC. (Not Warranted)
1859	Fidelity	Federal	L. S.	Assn.	Loren G. Arca	624	77	9200	4 1/2 acres, Butler Sp.
Jan. 21, 1955									
1855	"	"	"	"	Ronald Carl Ayers	624	93	9200	Part tract 2, C. J. Brown, East
21, 1955									
1920	"	"	"	"	Charles H. Davenport	624	161	9200	Lat. East North St -
21, 1950									
1949	"	"	"	"	Leora L. Scott	624	209	6150	Part Lots 31 + 33, Watts Court
22, 1955									
1967	"	"	"	"	Gladye Kelley West	624	239	9100	Lat 60, Seminole Dr.
22, 1955									
1952	"	"	"	"	Edna Smith Proke	624	242	1750	Lat 5, Hall Rd. Chick Spg.
22, 1955									
1956	"	"	"	"	E Mitchell Arnold et al	624	245	7000	Part Lots 39 + 40, East Wick
22, 1955									
1936	"	"	"	"	James Edwin Acker	624	248	4000	Lat North St. City
22, 1955									
2099	"	"	"	"	Andrew Scott	624	306	1500	Part Lots 4 + 5, Arney
24, 1955									
2179	"	"	"	"	Bernard F. Carey	624	355	10,400	Lot 8, Willow Springs Dr.
25, 1955									
2177	"	"	"	"	Robert B. McCorkle	624	421	6000	Part Lots 19 + 20, M ^c Cravy
25, 1955									
2180	"	"	"	"	Charles K. Wade	624	424	3000	Lat cor School + Westfield
25, 1955									
2125	"	"	"	"	J. S. Finch	624	427	2500	.53 of an acre + 4.8 acres
25, 1955									
2225	"	"	"	"	J. D. Miller	624	430	5100	10 acres, Butler Sp. also
25, 1955									
2262	"	"	"	"	Leslie + Law, Inc	624	468	6000	Lat 38 Ruby Dr. - New
26, 1955									
2262	"	"	"	"	Eugene Rackley	624	521	5,000	Lat 3, Parker Rd -
26, 1955									

INDIRECT or MORTGAGEE Index to Real Estate Mortgages — Greenville County, S. C.

(27)

REG. U. S. PAT. OFFICE *Chambers* County Indexes Since 1888
An Identifying Trade Mark

To locate names, open at SURNAME INITIAL TAB and refer to Buff Sub-Index sheet for page reference.

Cott Family Name Index No. 1-S

FILE NUMBER DATE OF RECORD	MORTGAGEES FAMILY NAMES	GIVEN NAMES ABCDEFGHIJ	GIVEN NAMES JKLMNO	GIVEN NAMES PQRSTUVWXYZ	MORTGAGORS	BOOK	PAGE	Amount	BRIEF DESCRIPTION, LOCATION, ETC. (Not Warranted)
2454 Jan. 27, 1955	Fidelity	Federal S. + L.			George B. Smith, et al	625	7	3,000	Eastover - Lot 2, Beechwood av.
2453 27, 1955	"	"	"	"	Joe Jones Perry	625	10	5,000	Langley Heights - Lots 18+19, Langley Dr.
2559 28, 1955	"	"	"	"	John Thomas Elliott	625	29	9,300	Vista - Monaghan Det. #1 Lot 61, Monaghan av.
2529 28, 1955	"	"	"	"	W. Hubert Alfred	625	78	6,000	Road - Chick Spgs. sp. Lot Old Spartanburg
2604 29, 1955	"	"	"	"	C. D. Stone, et al	625	85	7,950	Saw Sohwi Heights - Lot 26, Jindal Rd.
2605 29, 1955	"	"	"	"	Monroe Clark	625	104	3,000	Nickletown Heights - Lots 102+103, Taylor St.
2625 29, 1955	"	"	"	"	Columbus P. Christopher	625	107	3,000	Old Pickens Rd. Woodville Heights - Lot 3, Sec. D, cor. Spruce St.
2612 29, 1955	"	"	"	"	H. E. Hunt, et al	625	123	13,000	Lat 50, W. B. Hwy. 276 + Oakwood Dr - Oakwood Heights near D'ville - Austin sp.
2680 31, 1955	"	"	"	"	Roy R. Ray	625	131	7,200	26.33 acres O'Neal sp. Leewood -
2833 Feb. 1, 1955	"	"	"	"	Thomas Rayford Rhodes	625	194	2,900	Lot 12, Sylvania av - Hudson Dr -
2792 1955	"	"	"	"	Philip D. Halford	625	307	8,500	Past Lots 39+40
2777 1, 1955	"	"	"	"	Mulberry Corp.	625	310	6,500	Lot, Rutherford St. Super Hwy Home Sites -
2843 1, 1955	"	"	"	"	W. C. Godfrey	625	313	6,500	Lot 86, Shadow Lane View, South sp.
	"	"	"	"	William C. Godfrey	625	316	5,100	Lot 25, Fables av. Spring Eastover, Lot B, Ricketburg det
	"	"	"	"	J. C. Bronghe	625	319	14,000	Net Lots 73+74 arden St.

INDIRECT or MORTGAGEE Index to Real Estate Mortgages — Greenville County, S. C.

Cott Family Name Index No. 1-S

To locate names, open at SURNAME INITIAL TAB and refer to Buff Sub-Index sheet for page reference.

Made by The Cott Index Company, Columbus, Ohio
Sold by Walker, Evans & Cogswell Co., Charleston, S. C.

(122)

FILE NUMBER	MORTGAGEES FAMILY NAMES	GIVEN NAMES ABCDEFGHIJ	GIVEN NAMES KLMNO	GIVEN NAMES PQRSTUVWXYZ	MORTGAGORS	BOOK	PAGE	Amount	BRIEF DESCRIPTION, LOCATION, ETC. (Not Warranted)
2843	Fidelity	Federal	E. + L.	Acron	Roy H. Scott	625	322	500	Lot 2, Old Anderson Rd.
Feb. 1, 1955									
2849	"	"	"	"	Wm. G. Mill D. Nelson	625	325	6,000	Lot 68, Vandulkt Creek.
" 1, 1955	"	"	"	"				00	Angusta Rd. Rancher
2892	"	"	"	"	E. F. Steickland	625	335	6,300	Lot 246, Bathing cr.
" 2, 1955	"	"	"	"				00	Rd. + Lot 2, Cellohn St.
2978	"	"	"	"	Lillian Dacus	625	396	7,200	Lots 5 + 6, Old Spartanburg
" 2, 1955	"	"	"	"				00	Seymour Dr. Knalwood
3079	"	"	"	"	Cody W. Watson, et al	625	437	15,400	Lot 12 + Part Lot 13.
" 3, 1955	"	"	"	"				00	Historic Heights
3166	"	"	"	"	G. H. Steickland	625	507	4,000	Lot 78, Auburn cr.
" 4, 1955	"	"	"	"				00	
3096	"	"	"	"	Dorothy M. Pitts	625	510	14,000	Lots 6 + 7, Super Hwy. 29
" 4, 1955	"	"	"	"				00	Cherokee Forest
3210	"	"	"	"	Howard C. Allen	625	513	10,700	Lot 303, Elizabeth Dr.
" 4, 1955	"	"	"	"				00	Holmes Ave.
3274	"	"	"	"	Robert G. Hooke, Jr.	625	545	9,600	Lot 14, Mayfair Lane
" 5, 1955	"	"	"	"				00	
3250	"	"	"	"	Alice H. McCallum	626	47	5,000	Lot North Leach St, City
" 5, 1955	"	"	"	"	et al			00	add. 2, Fruit Hill
"	"	"	"	"	William H. Heard	626	50	15,000	Lot 17, East Fair Rd. Antn.
"	"	"	"	"				00	Station Heights, Moore Sp.
"	"	"	"	"	E. S. McCallum	626	53	5,500	Lots 5, 6, 7, 8, 9 + another Lot, Moore
3288	"	"	"	"				00	Highlawn Heights
" 5, 1955	"	"	"	"	E. E. Martin, et al	626	56	4,000	Lot 25, Colorado St. - Map 2.
3250	"	"	"	"				00	F. H. Poe Mfg. Co.
" 5, 1955	"	"	"	"	Carl M. Dunlap, et al	626	59	2,450	Lot 62, Sec. 1, Second cr.
3386	"	"	"	"				00	
" 7, 1955	"	"	"	"	Viola Thomason	626	107	1,800	2 1/2 acres, Chick Spgs. Sp.
3336	"	"	"	"				00	
" 7, 1955	"	"	"	"	Louie M. Gilbert	626	110	4,600	Lot near City - Butler Sp.

INDIRECT or MORTGAGEE Index to Real Estate Mortgages — Greenville County, S. C.

(12-0)

REG. U. S. PAT. OFFICE *Chas. McCall* County Indexes Since 1888 An Identifying Trade Mark

To locate names, open at SURNAME INITIAL TAB and refer to Buff Sub-Index sheet for page reference.

Cott Family Name Index No. 1-S

FILE NUMBER	MORTGAGEES	GIVEN NAMES	GIVEN NAMES	GIVEN NAMES	MORTGAGORS	BOOK	PAGE	Amount	BRIEF DESCRIPTION, LOCATION, ETC.
DATE OF RECORD	FAMILY NAMES	ABCDEFGH	IJKLMNO	PQRSTUVWXYZ					(Not Warranted)
3337 Feb. 7, 1955	Fidelity	Federal S. & S. Assn			D. Harold Waldrep	626	113	12,000 ⁰⁰	Lat 2 = 24 acres, Grove Sp.
3418 7, 1955	"	"	"	"	G. D. Eberhardt	626	170	10,000 ⁰⁰	lat. adj. Fisher Drive - Southern Part Lat 337
3476 8, 1955	"	"	"	"	Morgan J. Milford	626	181	19,000 ⁰⁰	Highland Dr. - City - Lat cor West Faris Rd. v
3517 8, 1955	"	"	"	"	John C. Proffitt	626	240	2,000 ⁰⁰	Judson Mills Village Lat 49, Smooth St. Sec. 4
3477 8, 1955	"	"	"	"	Albert Swafford	626	243	9,200 ⁰⁰	Lat 10, Galphin Dr. Briest Circle
3477 8, 1955	"	"	"	"	Temple of Israel, Inc	626	246	20,000 ⁰⁰	Lat 10, Blk. E. Briest an. Knoxville Heights, Bates Sp.
"	"	"	"	"	Morral Gibson	626	249	3,500 ⁰⁰	Lat 1, Blk. B. West Rd. Butler Sp.
"	"	"	"	"	Pearl L. Abercrombie	626	252	6,000 ⁰⁰	12 acres, Pelham Rd. Rogly Fork, Rd.
3517 8, 1955	"	"	"	"	H. J. Oaker	626	237	8,000 ⁰⁰	Lat Augusta Rd v an. Paris Mt Sp.
3619 9, 1955	"	"	"	"	Harold R. Turner, et al	626	281	30,000 ⁰⁰	9.49 acres, Ironbridge Belle Meade, Sautt Sp.
3615 9, 1955	"	"	"	"	C. S. Mattox, et al	626	284	6,000 ⁰⁰	Lat 92, East Belle Meade Blvd Walnut St. Overbrook
3615 9, 1955	"	"	"	"	Etca H. Vaughn	626	287	6,000 ⁰⁰	Part Lats 23 + 28 a Shwell an. Croftstone Area -
3674 9, 1955	"	"	"	"	H. H. Johnson	626	290	9,500 ⁰⁰	Lat 1, Sec 8 cor Remington Dr + Congaree Rd - Butler Sp.
3657 9, 1955	"	"	"	"	Jack E. H. Galway	626	293	10,400 ⁰⁰	1 acre + 1.09 acres Poplar Mt. or Heights, Sautt Sp.
3659 9, 1955	"	"	"	"	Richard Collins	626	296	8,500 ⁰⁰	Lat 22, Conley St, Belmont
3596 9, 1955	"	"	"	"	George B. Peterson	626	332	2,000 ⁰⁰	4/100 of an acre, Bates Sp.

INDIRECT or MORTGAGEE Index to Real Estate Mortgages — Greenville County, S. C.

Cott Family Name Index No. 1-S

To locate names, open at SURNAME INITIAL TAB and refer to Buff Sub-Index sheet for page reference.

Made by The Cott Index Company, Columbus, Ohio
Sold by Walker, Evans & Cogswell Co., Charleston, S. C.

(27)

FILE NUMBER	MORTGAGEES FAMILY NAMES	GIVEN NAMES ABCDEFGH	GIVEN NAMES IJKLMNO	GIVEN NAMES PQRSTUVWXYZ	MORTGAGORS	BOOK	PAGE	Amount	BRIEF DESCRIPTION, LOCATION, ETC. (Not Warranted)
3681	Fidelity	Federal	S.	L.	Asen	626	392	00	Lat 10 West Blvd -
Feb. 10, 1955								3600	
3767	"	"	"	"	Tillman Jerry Cison Jr.	626	395	00	Lat 4, Duble Mountain Rd.
10, 1955								5850	
3783	"	"	"	"	Slate Shaw	626	406	00	Lat Casey St. Extn -
10, 1955								1400	
3768	"	"	"	"	Albert Taylor	626	409	00	Lat 4 Prop. Albert Taylor
10, 1955								2500	
3769	"	"	"	"	Frank Reid	626	412	00	Lat 110 Sec. 1, Third Ak.
10, 1955								1900	
3789	"	"	"	"	C. D. Owen, et al	626	453	00	Lats 20, 21 + 22, cor White Horse Rd.
11, 1955								2000	
3915	"	"	"	"	Carl Byers	626	493	00	Lats 7 + 8 Spring Brook Rd.
12, 1955								3000	
3914	"	"	"	"	J. A. Silstrap	626	496	00	Lat 3, Galphon Dr. Forest
12, 1955								4000	
3913	"	"	"	"	Raymond Levy Smith	626	499	00	25 acres, Oaklawn Sp.
12, 1955								3600	
3916	"	"	"	"	Arthur Paden	626	502	00	Lat 1, cor Washington Loop +
12, 1955								3000	
3991	"	"	"	"	L. V. Bagwell	627	13	00	Lat 227, Gathing Ak.
14, 1955								6550	
3998	"	"	"	"	Mrs Lyndall J. Bowen	627	70	00	15 acres, Gauth Sp.
14, 1955								1000	
4018	"	"	"	"	Beatrice C. Jones	627	73	00	Part Lat 30, Sec. B, Alice M.
14, 1955								3850	
4061	"	"	"	"	Lena McDonald	627	77	00	Lat 21, Sec. 4, Seventh St.
14, 1955								3100	
4077	"	"	"	"	James R. Henderson (Formerly Sallie Clappa)	627	98	00	Part Lat 15, West Tallulah
14, 1955								11500	
	"	"	"	"	Sallie Clepple Edwards	627	101	00	Lats 114 + 115, Sandy St.

INDIRECT or MORTGAGEE Index to Real Estate Mortgages — Greenville County, S. C.

(27)

REG. U. S. PAT. OFFICE *Chas. McCott* County Indexes Since 1888 An Identifying Trade Mark

To locate names, open at SURNAME INITIAL TAB and refer to Buff Sub-Index sheet for page reference.

Cott Family Name Index No. 1-S

FILE NUMBER DATE OF RECORD	MORTGAGEES FAMILY NAMES	GIVEN NAMES ABCDEFGH	GIVEN NAMES IJKLMNO	GIVEN NAMES PQRSTUVWXYZ	MORTGAGORS	BOOK	PAGE	Amount	BRIEF DESCRIPTION, LOCATION, ETC. (Not Warranted)
4077 Feb. 14, 1955	Fidelity	Federal	S. & L.	Assn.	G. F. Shefield	627	104	9,500 ⁰⁰	Leptstone area, Chick Spgs. Sp. Lat 35, Sec. 7, Broughton Dr.
4084 15, 1955	"	"	"	"	R. L. Turner	627	139	6,300 ⁰⁰	Hallsay St. Lots 85-89 Inclusive
4085 15, 1955	"	"	"	"	Calvin M. Thompson	627	192	5,350 ⁰⁰	Yates Mills. Lat 38, Ashton arc-
4260 16, 1955	"	"	"	"	A. B. Hattaway	627	195	8,000 ⁰⁰	Aberdeen Highlands - Lat 22, Melville arc-
4223 16, 1955	"	"	"	"	Richard L. Crain, et al	627	283	9,000 ⁰⁰	Lat. Anderson Rd.
4331 16, 1955	"	"	"	"	J. C. Morris, et al	627	286	1,350 ⁰⁰	Lat cor King St + Pine St
4370 17, 1955	"	"	"	"	Jessie D. Biggam	627	289	3,650 ⁰⁰	Lat, Nut Stone arc - Sault Sp.
4392 17, 1955	"	"	"	"	Charles K. Funk	627	339	4,500 ⁰⁰	Lat 8, Reeves Rd - + White Horse Rd -
4372 17, 1955	"	"	"	"	Maud E. Crawford	627	342	3,400 ⁰⁰	Part Lots 43+44, Crestfield Rd - Judson Mills Village -
4371 17, 1955	"	"	"	"	Agilee Hendrix	627	345	1,000 ⁰⁰	Lat 100 Fifth St Sec. 6. Crestwood Dr -
4559 18, 1955	"	"	"	"	Hilda Kelley Guthrie, et al	627	348	14,000 ⁰⁰	Lat, Garden Terrace + ap. Fair Heights.
4476 18, 1955	"	"	"	"	William F. Rochester, et al	627	371	6,150 ⁰⁰	Lat 15, Blk 4, Cumberland Chick Spgs. Sp.
4560 18, 1955	"	"	"	"	Allen M. Dangle	627	375	9,950 ⁰⁰	Lat, 22, Elaine arc. + Lat Shellie St.
	"	"	"	"	Charles Vernon Hannon	627	379	12,000 ⁰⁰	Lat cor. Perry arc + Shellie St
	"	"	"	"	B. F. Starley	627	421	4,750 ⁰⁰	Lat 25, Gordon St. Butler Sp.
	"	"	"	"	C. C. Salter	627	424	1,600 ⁰⁰	6 area, Woodruff Rd.

INDIRECT or MORTGAGEE Index to Real Estate Mortgages — Greenville County, S. C.

Cott Family Name Index No. 1-S

To locate names, open at SURNAME INITIAL TAB and refer to Buff Sub-Index sheet for page reference.

Made by The Cott Index Company, Columbus, Ohio
Sold by Walker, Evans & Cogswell Co., Charleston, S. C.

(127)

FILE NUMBER	MORTGAGEES FAMILY NAMES	GIVEN NAMES ABCDEFGHIJ	GIVEN NAMES KLMNO	GIVEN NAMES PQRSTUVWXYZ	MORTGAGORS	BOOK	PAGE	Amount	BRIEF DESCRIPTION, LOCATION, ETC. (Not Warranted)
DATE OF RECORD									
4538								00	
Feb. 18, 1955	Fidelity	Federal S. & L		Assn	Jo Ann G. Davis	627	427	3,900	Lat 16, West Blvd - Junction Heights -
4498					B. G. Walker	627	430	2,500	Lat 61, Parker Rd. + Jones St. (Hunt St.)
18, 1955	"	"	"	"	James E. Matthews, Jr.	627	433	1,250	Lat 22, Watter St. (formerly Orange and)
4483					Roy G. Ogle	627	436	2,000	Lots 61 + 62, Orange and (formerly Chick Spgs Sp.)
18, 1955	"	"	"	"	B. F. Rivers	627	439	8,000	Lat 220, Elizabeth St. Lane, Cleveland Forest -
4584					Horace M. Whitworth, et al	627	445	27,500	Lots 124 + 125, Knalwood
18, 1955	"	"	"	"	E. L. Weber, et al	627	449	8,100	10 acres, Bent Bridge rd
4634					Edward F. Crawford, et al	627	477	5,000	Lat West Parker Road - South Sp.
19, 1955	"	"	"	"	(Hubert) H. E. Thomas	627	480	6,000	Lat 24, Delphin St. (formerly King St.)
4631					Ruth B. Mauldin	627	508	10,000	Lots C + D, Von Hallen Dr. North Park
19, 1955	"	"	"	"	Kenneth C. Giles, et al	627	511	11,000	Lat 52, North Main St. - Mt. View Land Co.
4709					Joseph Krizak	627	525	5,700	Lat 79, Blk C, Bailey St - Houston St -
21, 1955	"	"	"	"	Virginia J. Johnson	628	3	3,800	Lat 10, Blk E, cor Pearl and Sec. 5, Judson Mills -
4709					Ira R. Hall	628	6	500	Lat 32, Dent St. - Dellwood Drin - city.
21, 1955	"	"	"	"	M. G. Proffitt	628	25	15,000	May. Out Lat 161, Chick Spgs Sp.
4737					Wayne L. Rich	628	49	8,000	Lat 91, Shadow Lane.
22, 1955	"	"	"	"					

INDIRECT or MORTGAGEE Index to Real Estate Mortgages — Greenville County, S. C.

(123)

REG. U. S. PAT. OFFICE *Chas. McCall* County Indexes Since 1888 An Identifying Trade Mark

To locate names, open at SURNAME INITIAL TAB and refer to Buff Sub-Index sheet for page reference.

Cott Family Name Index No. 1-S

FILE NUMBER DATE OF RECORD	MORTGAGEES FAMILY NAMES	GIVEN NAMES ABCDEFGHIJ	GIVEN NAMES JKLMNO	GIVEN NAMES PQRSTUVWXYZ	MORTGAGORS	BOOK	PAGE	Amount	BRIEF DESCRIPTION, LOCATION, ETC. (Not Warranted)
4779 Feb. 22, 1955	Fidelity	Federal	S. & L.	Assn.	J. C. Hughes	628	52	5500	Paris Mt. Sp. Lat Farrie Bridge Rd.
4858 " 23, 1955	"	"	"	"	Loretta M. McDavid	628	73	5650	Part Oak St, Augusta Rd. Extn - Lat 7 + Part Lat 8, Blk B,
4900 " 23, 1955	"	"	"	"	Harry D. Barber	628	77	12,000	Mills Ln. Extn - Lat 13 cor Wallace St +
4901 " 23, 1955	"	"	"	"	G. A. Clary (Lucy V. Smith)	628	117	9,000	Traveling Rest, Bata Sp. Part Lat 21, Buncombe Rd. -
4821 " 23, 1955	"	"	"	"	Olly J. Smith	628	120	2,000	Casa Loma Extn - Lat 66, Courtney Circle
4859 " 23, 1955	"	"	"	"	M. C. Mullikin	628	123	8,500	Circle Lat 1, North Garden,
"	"	"	"	"	Joan B. Summey	628	126	10,000	Heights, Mauldin, Austin Sp. Lat 8, Map 2, Sunset Dr. Sunset
"	"	"	"	"	B. Taft Joseph	628	129	30,000	Lat Miller St + Hwy. By-Pass
4901 " 23, 1955	"	"	"	"	William Ralph Holder	628	132	4,530	Monaghan Develop (#1) Lat 29, Forest Circle, Victor-
4823 " 23, 1955	"	"	"	"	Clare Ethel Hagood	628	135	1,650	Nichols St) + Robbin St - Lat cor. Dunbar (formerly
4943 " 24, 1955	"	"	"	"	Calvin C. Moore	628	150	500	Lat Circle St. Paris Mt. Sp.
5013 " 24, 1955	"	"	"	"	Wilton Andrew Green	628	171	7,600	O'Neal Sp. Lots 14 + 15, Mosteller Rd.
5014 " 24, 1955	"	"	"	"	Lloyd S. Green	628	175	11,500	1.16 Acres, Pelham Rd.
5015 " 24, 1955	"	"	"	"	Lloyd S. Commesser	628	179	8,600	Papamont Park. Lat 96 Mayo Driv -
5060 " 25, 1955	"	"	"	"	Robert H. Stewart, et al	628	205	16,500	Benfields, Sec 4, Gantt Sp Lots 33 + 34 South Fairfield Rd.
5061 " 25, 1955	"	"	"	"	Ridgeway Barrett	628	245	2,500	West Ark. Lat 36 + Part Lat 69

INDIRECT or MORTGAGEE Index to Real Estate Mortgages — Greenville County, S. C.

Cott Family Name Index No. 1-S

To locate names, open at SURNAME INITIAL TAB and refer to Buff Sub-Index sheet for page reference.

Made by The Cott Index Company, Columbus, Ohio
Sold by Walker, Evans & Cogswell Co., Charleston, S. C.

(136)

FILE NUMBER DATE OF RECORD	MORTGAGEES FAMILY NAMES	GIVEN NAMES ABCDEFGH	GIVEN NAMES IJKLMNO	GIVEN NAMES PQRSTUWXYZ	MORTGAGORS	BOOK	PAGE	Amount	BRIEF DESCRIPTION, LOCATION, ETC. (Not Warranted)
5130 " 25, 1955	"	"	"	"	Herbert C. Wood	628	266	6500	Surryville, Chick Spgs. 2 ^d Lots 3 + 4, Prop. Nellie M.
5221 " 26, 1955	"	"	"	"	Paul Ukema	628	295	8800	St. Woodville Heights Lot 20, Blk. C. Mc'Dowell
5165 " 26, 1955	"	"	"	"	James Preston Hudson	628	299	5000	Mill Village, Sec. 2 Lot 102, Wallace St, Dunbar
5163 " 26, 1955	"	"	"	"	James Thurman Kilbuck	628	365	12500	Isaquelena Park Lot 8, East North St. - Extra -
5327 " 28, 1955	"	"	"	"	John R. Hicks	628	368	9000	Rosewood Park Lot 12, Jumbo on Blvd -
5280 " 28, 1955	"	"	"	"	Ethanor Kellum Rhame	628	425	3000	McPherson Sts Lot 30 cor. Warner +
5334 " 28, 1955	"	"	"	"	H. J. Brock et al	628	428	4500	Road Lot 6, Staunton Bridge
5403 Mar 1, 1955	"	"	"	"	James H. Sullivan	628	431	2500	(formerly Cathran St.) Lot, Congress St -
5469 " 1, 1955	"	"	"	"	Fay G. Haley, et al	628	490	2500	mill Village - Lot 87, Sec. 1, Third Ave. One
5465 " 1, 1955	"	"	"	"	Jessy Alonzo Stewart	628	493	8400	Travlers Rest, Bates 2 ^d Lot 2, U.S. Hwy. 25. "
5466 " 1, 1955	"	"	"	"	Eva H. Ambler	628	516	10,000	Alta Vista Lot 29, Crescent Ave. "
5458 " 1, 1955	"	"	"	"	A. A. Drake	628	519	10,000	2.29 acres, Bates 2 ^d Heights.
5575 " 2, 1955	"	"	"	"	Wade J. Holcombe	628	522	2000	Lot 30, Vance St. Harwood Monaghan Subd -
5656 " 3, 1955	"	"	"	"	Wiley J. Griffin, et al	628	527	6,250	Lot 31, Marion Rd -
					Burgess Goodhead	629	31	10,000	2.25 Area, Butler 2 ^d

INDIRECT or MORTGAGEE Index to Real Estate Mortgages — Greenville County, S. C.

(13 B)

REG. U. S. PAT. OFFICE *Chas. McCall* County Indexes Since 1888 An Identifying Trade Mark

To locate names, open at SURNAME INITIAL TAB and refer to Buff Sub-Index sheet for page reference.

Cott Family Name Index No. 1-5

FILE NUMBER DATE OF RECORD	MORTGAGEES FAMILY NAMES	GIVEN NAMES ABCDEFGHIH	GIVEN NAMES IJKLMNO	GIVEN NAMES PQRSTUVWXYZ	MORTGAGORS	BOOK	PAGE	Amount	BRIEF DESCRIPTION, LOCATION, ETC. (Not Warranted)
5582 Mar 3, 1955	Fidelity	Fed	S. + L.	Asen	Edward Mathews, et al	629	34	3000	Maggie St. Fairfield Place Lat 12, Drummond Court +
5655 3, 1955	"	"	"	"	James Archibald Taylor	629	105	18,750	Porton Marshall Forest - Lat Riverside Dr.
5732 4, 1955	"	"	"	"	William B. James	629	135	4,700	City - Lat 16, Sec. 4, Vandy St.
5702 4, 1955	"	"	"	"	H. L. Crane	629	138	1000	18 acres, Grove Tp.
5928 7, 1955	"	"	"	"	Anna D. Wood	629	273	12,500	Rd - Part Lat 6, Davidson
"	"	"	"	"	Juanita Chambers	629	276	4,000	2 acres, Austin Tp.
5925 7, 1955	"	"	"	"	Virginia E. Byars	629	294	3,200	Dixie Heights - Lat 77, Dixie an.
6024 8, 1955	"	"	"	"	Robert C. Phillips	629	362	7,500	3.3 acres, Butler Tp.
6013 8, 1955	"	"	"	"	John B. Barber	629	365	5,264	Lat 2, White Circle -
6087 9, 1955	"	"	"	"	Edward V. Staneke, et al	629	399	9,200	Rd - Mt. View Circle - Lat 23, Old Rutherford
6118 9, 1955	"	"	"	"	J. Louis Coward Const. Co. Inc.	629	454	7,500	Heights, Paris Mt. Sp. Lat 7, Ruby Dr. New Furman
6257 10, 1955	"	"	"	"	Sidney C. Gibbs, et al	629	475	6,200	+ Texas Ave. Lat 1, Sec B, Alabama an.
6265 10, 1955	"	"	"	"	Sp. of Lowndes Hill Baptist Church	629	515	12,500	Butler Tp. Lat, less part sold off.
6207 10, 1955	"	"	"	"	Mildred Key Matt	629	518	2,500	Pondleton Heights - Lat 15, Sturdevant St.
6309 10, 1955	"	"	"	"	Rufus C. Sutherland	630	4	14,500	Lat 12, Sunset Dr.
6337 10, 1955	"	"	"	"	Albert Taylor	630	10	5,000	Lat 3, unnamed St., Gault Tp. Lat 10, Spingbrook Dr. +

INDIRECT or MORTGAGEE Index to Real Estate Mortgages - Greenville County, S. C.

Cott Family Name Index No. 1-S

To locate names, open at SURNAME INITIAL TAB and refer to Buff Sub-Index sheet for page reference.

Made by The Cott Index Company, Columbus, Ohio
Sold by Walker, Evans & Cogswell Co., Charleston, S. C.

(13-6)

FILE NUMBER	MORTGAGEES FAMILY NAMES	GIVEN NAMES ABCDEFGH	GIVEN NAMES IJKLMNO	GIVEN NAMES PQRSTUWXYZ	MORTGAGORS	BOOK	PAGE	Amount	BRIEF DESCRIPTION, LOCATION, ETC. (Not Warranted)
DATE OF RECORD									
6379 Mar. 11, 1955	Fidelity	Fed.	S & L	Assn	Floyd Alvin Ulmer	630	85	8,500 ⁰⁰	Sherwood Forest Lat 58, Le Grand Blvd.
"	"	"	"	"	Douglas M. Fowler	630	88	2,300 ⁰⁰	Iron Sp. Lat 6, County Rd.
6434 " 11, 1955	"	"	"	"	Jack O. Thomas, et al	630	116	7,500 ⁰⁰	Wags Sp. Lat 1, Hazel St. chick
6473 " 12, 1955	"	"	"	"	J. O. Crawford, Jr. et al	630	126	14,000 ⁰⁰	Lat 30, Hampton Circle
6516 " 12, 1955	"	"	"	"	G. Bruce Parsons	630	129	16,000 ⁰⁰	Lat 161, Dellwood Dr.
6481 " 12, 1955	"	"	"	"	Gary Hill, et al	630	132	3,000 ⁰⁰	Lat 1, Southern Railway North Hills
6479 " 12, 1955	"	"	"	"	Frank R. Cooper	630	135	4,000 ⁰⁰	Lats H & J, Parkwood Dr.
"	"	"	"	"	J. A. Cannon, Jr.	630	138	6,500 ⁰⁰	Lat 12, Ida Court - Pickwick Heights -
6496 " 12, 1955	"	"	"	"	Kenneth A. May	630	189	10,900 ⁰⁰	Lat 39, Gurley Ave. Bunnell St. Washington Heights
6650 " 14, 1955	"	"	"	"	James B. Brown, et al	630	255	500 ⁰⁰	Lat 63, Cleo St. formerly Dr. Craftstone Ave.
6597 " 14, 1955	"	"	"	"	Hubert L. White	630	258	8,000 ⁰⁰	Lat 37, Sec. H. Broughton Dr.
6751 " 15, 1955	"	"	"	"	William J. Taylor	630	281	5,400 ⁰⁰	Lat 19, East Pinchurst Hampton Annex -
6722 " 15, 1955	"	"	"	"	O. E. White a Corp.	630	305	1,300 ⁰⁰	Lat 7, Laurens Rd. + Berman Dr. North Garden
"	"	"	"	"	Aly Bros Lumber Co.	630	308	7,500 ⁰⁰	Lat 10 cor North Garden Circle
"	"	"	"	"	C. A. Bishop, et al	630	311	3,000 ⁰⁰	Lat, Old Rutherford Rd. Henrietta St.
6788 " 16, 1955	"	"	"	"	Clarence C. Lipscomb	630	457	6,500 ⁰⁰	Lat 34, cor Lavinia Ave +

INDIRECT or MORTGAGEE Index to Real Estate Mortgages — Greenville County, S. C.

138

REG. U. S. PAT. OFFICE *Chambers* County Indexes Since 1888 An Identifying Trade Mark

To locate names, open at SURNAME INITIAL TAB and refer to Buff Sub-Index sheet for page reference.

Cott Family Name Index No. 1-S

FILE NUMBER	MORTGAGEES	GIVEN NAMES	GIVEN NAMES	GIVEN NAMES	MORTGAGORS	BOOK	PAGE	Amount	BRIEF DESCRIPTION, LOCATION, ETC.
DATE OF RECORD	FAMILY NAMES	ABCDEFGH	IJKLMNO	PQRSTUVWXYZ					(Not Warranted)
6865 Feb. 16, 1955	Fidelity	Federal S. & S.		Assn	Tom Floyd, et al	630	460	3850	Sec'd, Washington Loop, Washington Heights Lot Hammett St + Lot adj. Lot 12
6970 " 17, 1955	"	"	"	"	Blanche C. Arce	630	471	13,900	Langraw Terrace, Forest Heights Lot 34 cor East Fair Rd
6934 " 17, 1955	"	"	"	"	Robert Andrew McKeeney	630	475	11,000	Acres, South Sp. Lot 91, Churchill an. Augusta
6968 " 17, 1955	"	"	"	"	Richard F. Collins	630	518	6,000	Knollwood Lot 45, Ruby Dr. New Furman Heights
7056 " 18, 1955	"	"	"	"	M. G. Proffitt	631	82	15,000	Lot 34, Sunset Dr.
7065 " 18, 1956	"	"	"	"	Jessie Stewart	631	85	500	Morgan Hill add. Lot 32, Morgan St.
7056 " 18, 1955	"	"	"	"	J. J. Gillespie, et al	631	88	3,600	Lot Mallard St City
7107 " 18, 1955	"	"	"	"	James A. Howard	631	105	16,500	Mildair Estate Lot 15, Burgundy Dr
7177 " 19, 1955	"	"	"	"	Ernest H. Brucher	631	119	10,000	Highlands Estate Lot claremore an. East
7178 " 19, 1955	"	"	"	"	Donald R. Williams, et al	631	123	9,900	Circle Lot 7, Mountain View
7151 " 19, 1955	"	"	"	"	Milfred J. Walker	631	145	1200	+Brier St. City Lot cor University Ridge
7287 " 21, 1955	"	"	"	"	Lorene B. Lark	631	148	1050	3.26 Acres, Butler Sp.
7237 " 21, 1955	"	"	"	"	Robert H. Fox, et al	631	157	10,700	00 Fair Mt. Sp. 74 acres, + 46 acres
4257 " 21, 1955	"	"	"	"	Hillie Lee Niskan	631	161	6,000	00 near Piedmont Lot 101, Pelzer Hwy
7319 " 22, 1955	"	"	"	"	George H. Roberts	631	175	9,500	00 Lot 2, Ladson St.
	"	"	"	"	Charles Daniel Painter	631	265	7,750	00 Butler Sp. Lot Schuffletown Rd.

INDIRECT or MORTGAGEE Index to Real Estate Mortgages — Greenville County, S. C.

Cott Family Name Index No. 1-S

To locate names, open at SURNAME INITIAL TAB and refer to Buff Sub-Index sheet for page reference.

Made by The Cott Index Company, Columbus, Ohio
Sold by Walker, Evans & Cogswell Co., Charleston, S. C.

(138)

FILE NUMBER	MORTGAGEES FAMILY NAMES	GIVEN NAMES ABCDEFGHIJ	GIVEN NAMES KLMNO	GIVEN NAMES PQRSTUVWXYZ	MORTGAGORS	BOOK	PAGE	Amount	BRIEF DESCRIPTION, LOCATION, ETC. (Not Warranted)
7345 Nov. 22, 1955	Fidelity	Federal S. & L		Assn.	Francis D. Thompson et al	631	269	10,500	Manulden Lat Plant St. near Carolina Driv, Chick Spgs. Sp.
7391 Nov. 22, 1955	"	"	"	"	William H. McDonell	631	340	5,000	Lat 21 + Part Lat 20 Grille Sp.
7408 " 22, 1955	"	"	"	"	C. G. King	631	352	10,000	Lat, clarendon av - + Joyland Driv, South Sp.
7495 " 23, 1955	"	"	"	"	James R. Hall	631	413	19,200	Lots 1-7, cor White Horse Rd.
"	"	"	"	"	J. J. Caner	631	416	1,900	1 acre, Grove Sp.
"	"	"	"	"	Edwin Bahari	631	419	13,500	St. near City - Lots 32, 33 + 34, Selma
7504 " 24, 1955	"	"	"	"	Frank J. Collins et al	631	459	10,100	De queena Park - Lat 161, Kirkwood Lane
7605 " 24, 1955	"	"	"	"	H. V. Haas	631	499	5,000	City - Lat M Map 5, Eagle St
7604 " 24, 1955	"	"	"	"	William B. Powers	631	502	2,500	av. Sans Souci Highlands Part Lots 54 + 55, Sunshine
7603 " 24, 1955	"	"	"	"	William L. Jones et al	631	505	3,450	Grille Sp. Lat 94, sec 3, Wallace St
7619 " 24, 1955	"	"	"	"	Robert D. Clippard et al	631	513	8,350	near City - Lat 14, Ola Court.
7735 " 25, 1955	"	"	"	"	Clyde S. Raines, Jr.	631	543	6,500	av. Fair Heights - Lat 14, Bldg E, Brookdale
7656 " 25, 1955	"	"	"	"	D. L. Whiten	632	27	10,000	City - Lat 56, Old Spartanburg
7663 " 25, 1955	"	"	"	"	G. E. Tate et al	632	30	4,500	City - Lat, Arlington Av.
7773 " 26, 1955	"	"	"	"	John Douglas Salmon et al	632	63	24,000	2 1/2 acres, Altamont Rd. Lat 38 + Part Lat 39 cor
7755 " 26, 1955	"	"	"	"	Lennie R. Collins	632	101	8,000	Blue Ridge Dr + Newland av. Lat 2 + Part Lat 1, Blue Ridge Dr.

INDIRECT or MORTGAGEE Index to Real Estate Mortgages — Greenville County, S. C.

(13 A)

REG. U. S. PAT. OFFICE *Chas. McCott* County Indexes Since 1888
An Identifying Trade Mark

To locate names, open at SURNAME INITIAL TAB and refer to Buff Sub-Index sheet for page reference.

Cott Family Name Index No. 1-S

FILE NUMBER	MORTGAGEES	GIVEN NAMES	GIVEN NAMES	GIVEN NAMES	MORTGAGORS	BOOK	PAGE	Amount	BRIEF DESCRIPTION, LOCATION, ETC.
DATE OF RECORD	FAMILY NAMES	ABCDEFGH	IJKLMNO	PQRSTUVWXYZ					(Not Warranted)
7755 Mch. 26, 1955	Fidelity	Federal S. & S.	Assn.		Willard Voorhees	632	104	1400 ⁰⁰	Lat cor Harley Rd + C St.
7841 " 26, 1955	"	"	"	"	Robert E. Erdman, et al	632	107	14000 ⁰⁰	Dellwood Dr. Part Lots 160 + 161.
7866 " 28, 1955	"	"	"	"	Mauldin Baptist Church	632	199	30,000 ⁰⁰	Lots in Mauldin
7952 " 28, 1955	"	"	"	"	Clarence C. Lipscomb	632	202	7000 ⁰⁰	+ Henrietta St. Lat 34 cor Leovina av.
8062 " 29, 1955	"	"	"	"	James Oswald Buchanan Jr.	632	247	13,500 ⁰⁰	Cleveland Forest Lat 178, Knalwood Lane
8051 " 29, 1955	"	"	"	"	Wallace H. Cely	632	255	7,200 ⁰⁰	Grille Sp. Lat 10, Blk A, Sumner St.
8067 " 30, 1955	"	"	"	"	Mary Elizabeth Russell	632	327	8,500 ⁰⁰	Halmes Acres. Lat 6, Halmes Dr.
8121 " 30, 1955	"	"	"	"	J. M. Mauldin	632	330	1,000 ⁰⁰	Hope Lat 5, Hoyt St. New
8304 " 31, 1955	"	"	"	"	Gladys A. Eberhardt	632	381	4,000 ⁰⁰	Lots 42 + 43, Lark av. Manell St. + West Park av.
8308 " 31, 1955	"	"	"	"	William James Morgan	632	384	5,000 ⁰⁰	Lat 1 + Part, Lat 2, cor Leewood.
8314 " 31, 1955	"	"	"	"	Nade P. Williamson, et al	632	395	8,850 ⁰⁰	Lat 36, Leewood av. Pinehurst, Chick Spgs. Sp.
8379 Apr. 1, 1955	"	"	"	"	Harry H. Haynes, et al	632	431	12,000 ⁰⁰	Lots 6 + 7, Blk A, Hale Dr. Southland av.
8343 " 1, 1955	"	"	"	"	M. G. Proffitt, et al	632	434	17,000 ⁰⁰	Lat 1, cor. Cleveland St + av. - Graxler Park.
8344 " 1, 1955	"	"	"	"	Lewis H. Taylor, Jr.	632	443	18,000 ⁰⁰	Part Lots 246 + 247, Woodvale North Meadow Heights.
8422 " 1, 1955	"	"	"	"	H. J. Vaughan	632	495	10,400 ⁰⁰	Lat 13, Coal Springs Dr. Belle Meade, Sault Sp.
8432 " 2, 1955	"	"	"	"	Donald E. Hall	632	533	19,800 ⁰⁰	Lat 120, West Dorchester Blvd.

INDIRECT or MORTGAGEE Index to Real Estate Mortgages — Greenville County, S. C.

Cott Family Name Index No. 1-S

To locate names, open at SURNAME INITIAL TAB and refer to Buff Sub-Index sheet for page reference.

Made by The Cott Index Company, Columbus, Ohio
Sold by Walker, Evans & Cogswell Co., Charleston, S. C.

(138)

FILE NUMBER	MORTGAGEES	GIVEN NAMES	GIVEN NAMES	GIVEN NAMES	MORTGAGORS	BOOK	PAGE	Amount	BRIEF DESCRIPTION, LOCATION, ETC.
DATE OF RECORD	FAMILY NAMES	ABCDEFGH	IJKLMNO	PQRSTUVWXYZ					(Not Warranted)
8451 Apr. 2, 1955	Fidelity	Federal	S. & L.	Assn.	John W. Vinson	632	537	9,500 ⁰⁰	Lots 4 + 5, Salter Rd.
8456 2, 1955	"	"	"	"	Eastlan Baptist Church	632	544	19,000 ⁰⁰	Lots 10 + 11 Laurum Rd. Butler + Lat 3 + Part Lat 2, Blk. h. on Laurum Rd. + Eastlan Dr. Butler Tp.
8482 2, 1955	"	"	"	"	J. Louis Coward Inc. Cons. Co.	632	547	8,500 ⁰⁰	Rebmont Heights, Sec. 2, Gantt Tp. Lat 113, Cool Brook Lane -
8431 2, 1955	"	"	"	"	B. J. Trammell	633	1	2,250 ⁰⁰	Lat 2, Blk. h. Hampton an.
8603 4, 1955	"	"	"	"	J. W. Puckett, et al	633	65	10,000 ⁰⁰	Lat 1, Galphin Dr.
8540 4, 1955	"	"	"	"	Mrs. S. D. Davis	633	68	3,000 ⁰⁰	APC - Park Place Lat 6, Blk. J. Third Chick Spgs. Tp.
8603 4, 1955	"	"	"	"	Mrs. Mattie Lerris	633	71	2,500 ⁰⁰	Lat 2, Super N. S. Hwy. 29 Bates Tp.
8645 5, 1955	"	"	"	"	James G. Vick of S. D. Tr.	633	99	10,250 ⁰⁰	Lots 6 + 7, McElhenny Rd. Lat 22, Blk. K. on Third St.
8705 5, 1955	"	"	"	"	North Greenville Church	633	155	4,000 ⁰⁰	+ Third St. Park Place, Lots 19 + 21, Blk. K. Second an. Third St.
8721 5, 1955	"	"	"	"	L. D. Allison, et al	633	158	6,000 ⁰⁰	St. - Northgate - Lat 6, Blk. C, North Main Duncan Mill Village
8732 6, 1955	"	"	"	"	John Thomas Gibson	633	173	4,500 ⁰⁰	Lat 13, Sec. 2, Duke St.
8745 6, 1955	"	"	"	"	George D. Lindsay	633	177	1,850 ⁰⁰	Shyland Park - Lat 17, Bates an. - City Park.
8746 6, 1955	"	"	"	"	Dorothea Williams Hill	633	207	6,000 ⁰⁰	Lat 3, Rowley St. - Judson Mills Village No. 2
8733 6, 1955	"	"	"	"	J. G. Johnson, et al	633	210	3,000 ⁰⁰	Lat 1, Blk. F, 9 th an.

INDIRECT or MORTGAGEE Index to Real Estate Mortgages — Greenville County, S. C.

(134)

REG. U. S. PAT. OFFICE *Chas. McCall* County Indexes Since 1888 An Identifying Trade Mark

To locate names, open at SURNAME INITIAL TAB and refer to Buff Sub-Index sheet for page reference.

Cott Family Name Index No. 1-5

FILE NUMBER DATE OF RECORD	MORTGAGEES FAMILY NAMES	GIVEN NAMES ABCDEFGH	GIVEN NAMES IJKLMNO	GIVEN NAMES PQRSTUVWXYZ	MORTGAGORS	BOOK	PAGE	Amount	BRIEF DESCRIPTION, LOCATION, ETC. (Not Warranted)
8820 Apr. 6, 1955	Fidelity	Federal	S. + S.	Assn.	Douglas Green	633	238	13,500	Butler Tp. 3.53 Acres, Ponders Rd.
8834 7, 1955	"	"	"	"	H. Ray Davis	633	266	15,000	Blvd. Bell Meade Estate Lots 115 & 116 West Dochester
8882 7, 1955	"	"	"	"	Ansel H. Johnson	633	295	8,000	Forest, Chick Sps. Tp. Lot 309, Elizabeth Dr. Cherokee
8963 8, 1955	"	"	"	"	Joseph R. Thomas	633	315	7,850	Idlewood Dr. City. Lot 25 + Part Lot 26
8964 8, 1955	"	"	"	"	S. S. Ulmer	633	319	8,500	Pinebrook - Lot 22, Elaine ave.
"	"	"	"	"	Lula Melton, et al	633	322	1,600	South Cherokee Park. Lot 35, Conestee ave.
"	"	"	"	"	S. S. Ulmer	633	325	8,500	Lot 24, Elaine ave.
"	"	"	"	"	A. C. Yates, et al	633	328	3,500	Highlands Subd. Lot 6, Blk N, Florida ave
8990 8, 1955	"	"	"	"	John L. Rhodes, et al	633	371	6,000	Sans Souci Lot 36, Berkley ave.
"	"	"	"	"	Albert Taylor	633	374	5,000	Dr. + unnamed St. Lots 1 + 2 cor Pine Crest
"	"	"	"	"	Carl H. Bishop, et al	633	377	2,500	Dep't. F. N. Pac Mfg. Co. Lot 236, Seventh ave.
9040 9, 1955	"	"	"	"	Eulis R. Nett	633	383	9,450	Camilla Park. Lots 60 & 61, Beatrice St map 1,
9031 9, 1955	"	"	"	"	Raymond H. Massey, et al	633	425	12,000	Rd. map 2, Camilla Park. Lot 80 cor. Flora ave. + Welcome
9031 9, 1955	"	"	"	"	Dorothy B. Cuchett	633	428	4,500	Glenn Prop. Lot 39, Grace St. E B.
9039 9, 1955	"	"	"	"	L. H. Watson	633	431	4,500	Park Mt. Tp. 1.81 acres North Parker rd.
9039 9, 1955	"	"	"	"	L. H. Watson	633	434	4,500	Sans Souci Lot 1, Franklin road,

INDIRECT or MORTGAGEE Index to Real Estate Mortgages - Greenville County, S. C.

Cott Family Name Index No. 1-S

To locate names, open at SURNAME INITIAL TAB and refer to Buff Sub-Index sheet for page reference.

Made by The Cott Index Company, Columbus, Ohio
Sold by Walker, Evans & Cogswell Co., Charleston, S. C.

(13.2.)

FILE NUMBER	MORTGAGEES	GIVEN NAMES	GIVEN NAMES	GIVEN NAMES	MORTGAGORS	BOOK	PAGE	Amount	BRIEF DESCRIPTION, LOCATION, ETC.
DATE OF RECORD	FAMILY NAMES	ABCDEFGH	IJKLMNO	PQRSTUVWXYZ					(Not Warranted)
9132 Apr. 11, 1955	Fidelity	Federal	D & L Assoc		Celeste R. Price	633	463	2000	St. Augusta Road Extn. Lot 3 + Part Lot 2, Post Oak
9127 " 11, 1955	"	"	"	"	Mendell L. Reunion, et al	633	466	6000	Rd. Chick Spgs. Sp.
9196 " 11, 1955	"	"	"	"	Mamie Lee Burton	633	509	4000	Lots 6 + 7, Lee & Edwards St. Woodvale Heights
9196 " 11, 1955	"	"	"	"	Mamie Lee Burton	633	512	3000	Part Lot 20, Sec. 4, McJewell Woodvale Heights
9196 " 11, 1955	"	"	"	"	Berea Baptist Church	633	515	60,000	Part Lot 20, Sec. 4, McJewell Bridge Road, Paris Mt. Sp.
9196 " 11, 1955	"	"	"	"	Nomer D. Adams	633	518	2,500	7 3/4 acres + 3 acres Jarvis
9283 " 12, 1955	"	"	"	"	J. H. Lunsford	633	527	7,500	Lot Means St. City Pine Brook
"	"	"	"	"	G. O. Peterson	633	530	6,000	Lat 53, Brewster De- Estate, Bates Sp.
9221 " 12, 1955	"	"	"	"	Sidore K. Kefalos	634	1	13,500	Lat 69, Mannie K. Hunt Crest St.
9320 " 13, 1955	"	"	"	"	William Raymond Owen	634	35	10,800	Part Lot 22, Sec. B Bridge Rd. Fanglewood
9394 " 13, 1955	"	"	"	"	George Wrigley Burdette	634	39	9,800	Lot 4, Sec. 1, Old Gasley Sherwood Forest
9409 " 13, 1955	"	"	"	"	Russell P. Hutcherson	634	61	2,300	Lat 169, Lady Marian Lane (formerly Charles St.)
9409 " 13, 1955	"	"	"	"	Lomell H. Campbell	634	64	2,000	Part Lot 12, Burgess ad. Extn. - Riverside Farms
9430 " 13, 1955	"	"	"	"	John T. Timmons	634	106	1,350	Lots 32 + 35, Sumter St.
9373 " 13, 1955	"	"	"	"	Ethel Ellen Thackston	634	109	1,200	Lat 9, West ad. Riverside Drive
9424 " 13, 1955	"	"	"	"	Nestor Monroe Hayes	634	112	2,500	Lat 22 + Part Lat 21 Alley, Green, Chick Spgs. Sp. Lat 1, car Trade St. 13 ft.

INDIRECT or MORTGAGEE Index to Real Estate Mortgages — Greenville County, S. C.

(138)

REG. U. S. PAT. OFFICE *Chas. McCall* County Indexes Since 1888 An Identifying Trade Mark

To locate names, open at SURNAME INITIAL TAB and refer to Buff Sub-Index sheet for page reference.

Cott Family Name Index No. 1-S

FILE NUMBER DATE OF RECORD	MORTGAGEES FAMILY NAMES	GIVEN NAMES ABCDEFGHIJ	GIVEN NAMES JKLMNO	GIVEN NAMES PQRSTUVWXYZ	MORTGAGORS	BOOK	PAGE	Amount	BRIEF DESCRIPTION, LOCATION, ETC. (Not Warranted)
9439 Apr 13, 1955	Fidelity	Federal	S. & L.	Assn	John E. Berryberry	634	115	10,500 ⁰⁰	Chick Spgs. Tp. Lat 3, Galphin Road.
9425 13, 1955	"	"	"	"	William L. Leslie	634	125	7700 ⁰⁰	Lat 1, Blk C. Sec. 2 cor Willow Spgs. Dr. + Sunset Dr. East Highlands Estate
9462 14, 1955	"	"	"	"	Joseph B. Kinard, et al	634	163	7200 ⁰⁰	Lat. Grove Tp.
9463 14, 1955	"	"	"	"	J. A. Gilstrap	634	195	4500 ⁰⁰	Dr. - Forest view - Lat 3, Gilstrap Dr. + Galphin
9556 14, 1955	"	"	"	"	Leroy Bailey	634	213	5500 ⁰⁰	Chick Spgs. Tp. Part Tract 2, Sandy Flat
9635 15, 1955	"	"	"	"	Henry M. Lee	634	244	5500 ⁰⁰	Park Ave. Lat 4, Blk N. Rowley St.
9647 15, 1955	"	"	"	"	Nelson P. Coleman	634	247	5500 ⁰⁰	Bates Tp. 5.08 Acres, N. S. Hwy. 25
9746 16, 1955	"	"	"	"	J. L. Hill, Jr.	634	354	2250 ⁰⁰	Cleveland Tp. 3.82 Acres Oil camp Blvd.
9844 18, 1955	"	"	"	"	Ted E. Eckford, et al	634	399	9400 ⁰⁰	Lat. Runcombe St. - City Grills Tp.
9839 18, 1955	"	"	"	"	J. O. Mclear	634	402	3500 ⁰⁰	Lat 1, White Horse Rd. Grills Tp.
9938 19, 1955	"	"	"	"	Sue B. Norman	634	405	6000 ⁰⁰	Lat. White Horse Rd. Grills Tp.
10008 19, 1955	"	"	"	"	Mamie L. Rollins	634	408	3000 ⁰⁰	Melrose Land Co. Lat 19, Blk N. M ^c Garity St.
	"	"	"	"	Boyer H. Crumshaw	634	518	5700 ⁰⁰	Perry Ave. Lat cor Memminger St + Duncan Mill village.
	"	"	"	"	John A. Cooper, et al	634	521	2950 ⁰⁰	Lat 9, Sec 4, Hutchins St.
	"	"	"	"	M. D. Howard, et al	634	524	8200 ⁰⁰	Davis Ave, Chick Spgs. Tp. Lat. Series St + Lat 113

INDIRECT or MORTGAGEE Index to Real Estate Mortgages — Greenville County, S. C.

Cott Family Name Index No. 1-S

To locate names, open at SURNAME INITIAL TAB and refer to Buff Sub-Index sheet for page reference.

Made by The Cott Index Company, Columbus, Ohio
Sold by Walker, Evans & Cogswell Co., Charleston, S. C.

(137)

FILE NUMBER	MORTGAGEE'S FAMILY NAMES	GIVEN NAMES ABCDEFGH	GIVEN NAMES IJKLMNO	GIVEN NAMES PQRSTUVWXYZ	MORTGAGORS	BOOK	PAGE	Amount	BRIEF DESCRIPTION, LOCATION, ETC. (Not Warranted)
DATE OF RECORD									
9897 Apr. 19, 1955	Fidelity	Federal	A. L.	Assn.	C. M. Gaffney Jr.	634	527	11,000	Northside Gardens - Lat 49, Lullwater Rd.
9971 19, 1955	"	"	"	"	R. E. Shoaf, et al	634	530	4,800	Park, Chick Spgs. Tp. Lat 13, Piney Rd. Piney Mt.
10114 20, 1955	"	"	"	"	Lula Theodore	635	35	3,000	Lat 5, Bailey Bridge Rd. Lat 6, on insley Br. Rd. + Poplar St also
"	"	"	"	"	Nick A. Theodore, et al	635	38	15,000	Cagle St. & City Lat 8, River St. + Utility St.
10177 21, 1955	"	"	"	"	A. B. Skelton	635	101	8,000	Pecan Terrace, South Tp. Lat 17, Mayflower av.
10239 21, 1955	"	"	"	"	William K. Lee, et al	635	113	11,500	Lat 3, Chise Hill Rd.
10248 21, 1955	"	"	"	"	Ruby H. Collins	635	120	2,550	Judson Mills Village. Lat 74, Sec. 4, South St.
10321 22, 1955	"	"	"	"	J. C. Riley, et al	635	137	11,500	Piedmont, Gore Tp. Lat on Hwy. 29, near
10368 23, 1955	"	"	"	"	Hearrod Franks	635	263	1,500	Glenn Farms - Lat 2, Blk D, Glenn Rd.
10550 25, 1955	"	"	"	"	Eugene M. Paul, Jr. et al	635	270	8,000	Belle Meade - Lat 165, West Dorchester Blvd.
10537 25, 1955	"	"	"	"	Edward Matthews	635	301	3,500	Fairfield Place, South Tp. Lat 12, Drummond Court + Maggie St.
10531 25, 1955	"	"	"	"	Robert Ware	635	304	1,500	Lat 6, Dae St. West Brick - Chick Spgs. Tp.
10574 26, 1955	"	"	"	"	A. H. Hinds	635	384	1,800	Lat 2, Chick Spgs. Rd. Sec. 1, Lake Forest -
10658 26, 1955	"	"	"	"	Calnetta Enterprises, Inc.	635	411	10,000	Lat 66, Lake Fairfield Dr.
10771 27, 1955	"	"	"	"	Saphia K. Skull	635	435	4,400	Lat 16, Phillips Lane.
10716 27, 1955	"	"	"	"	Jamie Melvin Hembree	635	438	7,500	Lat. Bates Tp.

INDIRECT or MORTGAGEE Index to Real Estate Mortgages — Greenville County, S. C.

(132)

REG. U. S. PAT. OFFICE *Chas. McCall* County Indexes Since 1888
An Identifying Trade Mark

To locate names, open at SURNAME INITIAL TAB and refer to Buff Sub-Index sheet for page reference.

Cott Family Name Index No. 1-3

FILE NUMBER DATE OF RECORD	MORTGAGEES FAMILY NAMES	GIVEN NAMES ABCDEFGHIJ	GIVEN NAMES JKLMNO	GIVEN NAMES PQRSTUVWXYZ	MORTGAGORS	BOOK	PAGE	Amount	BRIEF DESCRIPTION, LOCATION, ETC. (Not Warranted)
10875 Apr 28, 1955	Fidelity	Federal	S & L	Assn.	Carl P. Bullock, et al	635	487	11,400 ⁰⁰	Piney Ridge, Chick Spgs Tp Lot 3, Woodland Dr.
10799 28, 1955	"	"	"	"	E. Calhoun Haskell Jr. et al	635	495	14,000 ⁰⁰	Forest Heights - Past Lot D, East Jarvis Rd.
10800 28, 1955	"	"	"	"	Martin C. Cheatham Jr.	635	547	8,500 ⁰⁰	Hudson, Area - Lot 11, Hudson Dr.
10926 29, 1955	"	"	"	"	H. M. Johnson, et al	636	8	1500 ⁰⁰	Cherokee Forest, Chick Spgs Tp Lot 302 + Past Lot 301, Elizabeth Dr.
11011 29, 1955	"	"	"	"	Norman E. Davis, et al	636	76	5,000 ⁰⁰	Garrison Circle Lot 6, Abelia Rd., Sec 1.
11083 30, 1955	"	"	"	"	John C. Huff, et al	636	130	3,000 ⁰⁰	Oakland Heights - Lot 20, Lois St -
11112 30, 1955	"	"	"	"	Lowell H. Turble	636	133	3,300 ⁰⁰	Chick Spgs Tp 2.13 Acres, Paris Mt. Rd.
11130 May 2, 1955	"	"	"	"	Perry R. Greene	636	155	7,050 ⁰⁰	Cardinal Park - Lot 11, Tiffany Dr.
11157 2, 1955	"	"	"	"	William L. Costner, et al	636	203	6,000 ⁰⁰	Dr. Belle Meade - Lot 15, Williamsburg
11246 2, 1955	"	"	"	"	Everett Watson, et al	636	243	3,000 ⁰⁰	(Mt. Creek Rd.) Chick Spgs Tp 5 Acres, Old Rutherford Rd.
11245 2, 1955	"	"	"	"	Leroy Bridwell, et al	636	246	4,000 ⁰⁰	16.92 Acres, Highland Tp 13.1 Acres, O'Neal Tp.
11313 3, 1955	"	"	"	"	Melvin H. Foster	636	289	9,100 ⁰⁰	Oakcrest - Lot 16, Welcome Ok. Sec. I
11342 3, 1955	"	"	"	"	Doris Ling Meaders	636	329	3,000 ⁰⁰	Lot or Tract 2. & Hwy. 29 + Old Grove Rd + Lot Grove Rd. Gantt Tp.
11416 4, 1955	"	"	"	"	M. G. Proffitt, et al	636	386	15,000 ⁰⁰	Lot 2, Chelwood St
"	"	"	"	"	Wm. D. Gibson	636	389	2,000 ⁰⁰	Lot, Old 2. & Hwy 29, Taylors.

INDIRECT or MORTGAGEE Index to Real Estate Mortgages — Greenville County, S. C.

Cott Family Name Index No. 1-S

To locate names, open at SURNAME INITIAL TAB and refer to Buff Sub-Index sheet for page reference.

Made by The Cott Index Company, Columbus, Ohio
Sold by Walker, Evans & Cogswell Co., Charleston, S. C.

(1372)

FILE NUMBER	MORTGAGEES	GIVEN NAMES	GIVEN NAMES	GIVEN NAMES	MORTGAGORS	BOOK	PAGE	Amount	BRIEF DESCRIPTION, LOCATION, ETC.
DATE OF RECORD	FAMILY NAMES	ABCDEFGH	IJKLMNO	PQRSTUVWXYZ					(Not Warranted)
11416 May 4, 1955	Fidelity	Federal	S. & L.	Assn	Ruth B. Mauldin	636	392	7500 ⁰⁰	Lat Paris Mt. Tp.
"	"	"	"	"	Leroy Davis, et al	636	395	3750 ⁰⁰	Highlawn Heights #2 - Lots 82+83, Helton St.
11533 5, 1955	"	"	"	"	Angus Joseph Kerrill	636	467	8000 ⁰⁰	Terrace, City Lot 64, Cepers St. Crescent
11530 5, 1955	"	"	"	"	A. H. Thames	636	471	20,000 ⁰⁰	Div. Sec. 1, Stone Lake Heights. Lot 30 + Part Lot 31, Tabernacle
11541 5, 1955	"	"	"	"	H. H. Lipscomb, et al	636	477	7000 ⁰⁰	Lot 20, Pinckney St., City.
11607 5, 1955	"	"	"	"	Norman C. Lunaford, et al	636	521	10,000 ⁰⁰	Lot 31, Cox West St. + Shady - Grivley Hwy. + Part Lot 102 Cale Rd. Plat. 4, Camilla Park
11645 6, 1955	"	"	"	"	Lloyd H. Gilstrap	637	19	12,000 ⁰⁰	Forest View - Lot 12, Gilstrap Driv.
"	"	"	"	"	James H. Henderson	637	22	2500 ⁰⁰	Off. Riverside Lot 11, Blk 3 Highlawn
11611 6, 1955	"	"	"	"	Margaret H. Adams	637	25	3800 ⁰⁰	North Park, Birch St Lot 71, Galligan, on.
11730 6, 1955	"	"	"	"	Roy M. Bullick	637	33	2500 ⁰⁰	Plat. 2, Sunset Hills - Lot 84, Sunset Driv.
11734 6, 1955	"	"	"	"	James H. Miller, et al	637	40	9800 ⁰⁰	Sherwood Forest - City Lots 14 + 15, Le Grand Blvd.
11783 7, 1955	"	"	"	"	Eugene H. Turner, et al	637	85	10,600 ⁰⁰	North Garden Lot 24, North Garden Circle
11785 7, 1955	"	"	"	"	Jewell J. Ayers, et al	637	107	7000 ⁰⁰	Map 2, Camilla Park. Lot 6, Casley Bridge Rd.
11812 7, 1955	"	"	"	"	James C. Griffin	637	139	8,650 ⁰⁰	Heights Lot 50, Ruby Dr. Near Furman
11835 9, 1955	"	"	"	"	Claude A. Moody, et al	637	161	7000 ⁰⁰	Gooding St. Highland. Part Lots 21 + 23, Blk C

INDIRECT or MORTGAGEE Index to Real Estate Mortgages — Greenville County, S. C.

(137)

REG. U. S. PAT. OFFICE *Chas. McCott* County Indexes Since 1888 An Identifying Trade Mark

To locate names, open at SURNAME INITIAL TAB and refer to Buff Sub-Index sheet for page reference.

Cott Family Name Index No. 1-S

FILE NUMBER DATE OF RECORD	MORTGAGEES FAMILY NAMES	GIVEN NAMES ABCDEFGH	GIVEN NAMES IJKLMNO	GIVEN NAMES PQRSTUVWXYZ	MORTGAGORS	BOOK	PAGE	Amount	BRIEF DESCRIPTION, LOCATION, ETC. (Not Warranted)
11921 May 9, 1955	Fidelity	Federal	S + L	Assn	<i>et al</i> Martha Ferrell Campbell,	637	212	2,750 ⁰⁰	Buncombe Rd. + Brackman ^{Dep strip} <i>et al</i> Part 2 at 10, Blk. A, <i>et al</i>
"	"	"	"	"	Violet Hawney Lallis	637	215	1,500 ⁰⁰	Lot, John St. City
11920 9, 1955	"	"	"	"	Roy Williams, <i>et al</i>	637	218	4,000 ⁰⁰	Corner Park - Lat 41, Gandy St. -
11921 9, 1955	"	"	"	"	Elma Allen, <i>et al</i>	637	221	3,500 ⁰⁰	Butler Sp. also 2 acre adj. Lat 1, Poppy Mt. Church Rd. -
"	"	"	"	"	H. H. Marchbanks, <i>et al</i>	637	224	1,850 ⁰⁰	Morgan Hill addition Lat 62, Bramlett Rd. -
12116 11, 1955	"	"	"	"	John William Brisey	637	295	10,000 ⁰⁰	Leach St. - Lat, cor Perry Ave. +
12118 11, 1955	"	"	"	"	Lilas E. Gossett	637	298	9,500 ⁰⁰	South Cherokee Park - Part Lats 39 + 40, Courteser ave.
12119 11, 1955	"	"	"	"	<i>et al</i> Oscar Bruce Jones	637	353	12,800 ⁰⁰	"North Hills", City - Lat 99, McDonald St
12100 11, 1955	"	"	"	"	Charles L. Allen, <i>et al</i>	637	357	12,350 ⁰⁰	Map 2, Camilla Park Lat 33, White Horse Rd. -
12101 11, 1955	"	"	"	"	Mac Verner Patterson	637	361	10,500 ⁰⁰	Mayfair Estates, Chick Spgs. Sp. Lat 6 + Part Lat 7 Blk. A, Mayfair Dr. -
12102 11, 1955	"	"	"	"	Benjamin V. Glick	637	365	9,000 ⁰⁰	"Springview", South Sp. Lat 10, Farley Ave. -
12278 12, 1955	"	"	"	"	Mrs Annie K. Morgan	637	491	500 ⁰⁰	Lat 28, Sec. B. Willis ave.
"	"	"	"	"	C. S. Mattox, <i>et al</i>	637	488	6,500 ⁰⁰	"Belle Meade Estates" Lat 85, East Dorchester Dr. -
"	"	"	"	"	H. F. McKinney, <i>et al</i>	637	494	4,000 ⁰⁰	McMabon Dr. Spgs. Sonai Lats 100 + 101, + Lat in rear
12415 13, 1955	"	"	"	"	H. H. Harmon, Jr.	638	4	15,000 ⁰⁰	Grills Sp. Lat, Clarendon Ave. -
12369 13, 1955	"	"	"	"	Richard Davis	638	7	2,300 ⁰⁰	South Sp. Part 7, Lemuel Davis Est. -

INDIRECT or MORTGAGEE Index to Real Estate Mortgages — Greenville County, S. C.

COTT FAMILY NAME INDEX No. 1—Split
Copyright 1983 A-122669

☞ Open at Proper Tab according to First Letter or Letters of
Name and refer to Buff Sub-Index sheet for page reference.

Made by The Cott Index Company, Columbus, Ohio
Mfg. Cott Patent Index Systems—M

(130)

FILE NUMBER	MORTGAGEES FAMILY NAMES	GIVEN NAMES ABCDEFGH	GIVEN NAMES IJKLMNO	GIVEN NAMES PQRSTUVWXYZ	MORTGAGORS	BOOK	PAGE	Amount	BRIEF DESCRIPTION, LOCATION, ETC. (Not Warranted)
12326 May 13, 1955	Fidelity	Federal	S. & S.	Assn.	William A. Hammond	638	10	3000	Deer - South Tp Lot 67, Sec. 2, Tanglwood
12369 13, 1955	"	"	"	"	Frank H. Pruitt	638	13	2500	Sec. 2, T. H. Coe Mfg. Co. Lot 17, Orders St. (Burndun.)
"	"	"	"	"	Albert Taylor	638	16	5000	Lyonsville Mt. South Tp Lots 1+2, cor. Springbrook Dr.
"	"	"	"	"	Mary Lynn Wilkins	638	19	4000	Lot 1, Club Drive, City
"	"	"	"	"	Jesse M. Strand	638	22	4500	1/5 acre, Bates Tp
12462 14, 1955	"	"	"	"	Clyde M. Wilson	638	53	9000	Griffin Dr. - College Heights - Lot 6, East North St. Extn - +
12463 14, 1955	"	"	"	"	Emmett Franklin Cuthan	638	57	14000	Fieldair Estates - Lot 14, Burdundy Dr.
12464 14, 1955	"	"	"	"	B. R. Grayham	638	79	5000	Rd. - Butler Tp Part Lot 22, Parkins Mill
12456 14, 1955	"	"	"	"	D. M. Reeves	638	82	1000	Lot 82, Goodrich St. - Glenwood Rd., Glenwood Acres
12506 16, 1955	"	"	"	"	Alvin L. Gravelly	638	99	10,000	Lot 20, Elmira St. + Furman Heights -
12541 16, 1955	"	"	"	"	Daniel Richard Whitaker	638	121	9150	Lot 45, Ruby Dr., New Tanglwood
12540 16, 1955	"	"	"	"	Alvin J. Bearers	638	125	11,000	Lot 60, Tanglwood Dr. - Grille Tp
12539 16, 1955	"	"	"	"	Ira H. Brown	638	133	4000	Lots 2+3, Prop. Nellie B. Bentley Dunklin Tp
12538 16, 1955	"	"	"	"	John H. Woods	638	136	4000	57100 sq an acre, S.C. Hwy 25 Augusta acres
12676 17, 1955	"	"	"	"	James A. Stone	638	197	8700	Lot 102, Halvey Drive - Part Lot 50, cor. D. Ogley at +
12700 17, 1955	"	"	"	"	Hubert E. Bishop	638	219	1800	Long Hill St. Augusta Road Ranches

INDIRECT or MORTGAGEE Index to Real Estate Mortgages — Greenville County, S. C.

(30)

REG. U. S. PAT. OFFICE *Chas. McCall* County Indexes Since 1888 An Identifying Trade Mark

Open at Proper Tab according to First Letter or Letters of Name and refer to Buff Sub-Index sheet for page reference.

COTT FAMILY NAME INDEX No. 1—Spitt Copyright 1933 A-122559

FILE NUMBER DATE OF RECORD	MORTGAGEES FAMILY NAMES	GIVEN NAMES ABCDEFGHIJ	GIVEN NAMES JKLMNO	GIVEN NAMES PQRSTUVWXYZ	MORTGAGORS	BOOK	PAGE	Amount	BRIEF DESCRIPTION, LOCATION, ETC. (Not Warranted)
12719 May 17, 1955	Fidelity	Federal	S. + L.	Assn.	Mabel E. White Co. Ins.	638	268	12,000	Northside Gardens Lot 16, Peterson Drive.
12698 17, 1955	"	"	"	"	J. Louis Coward Const.	638	262	7,500	College Heights, Butler Sp. Lot 95, Columbia Circle
12677 17, 1955	"	"	"	"	Eugene L. Honey	638	265	2,400	F. H. Poe Mfg. Co. Lot 164, cor. Fifth and B. St.
12930 19, 1955	"	"	"	"	Louis L. Boswell, Jr.	638	339	6,300	35 1/3 Acres, Saluda Sp.
12986 20, 1955	"	"	"	"	D. V. Moulton, et al (Beulah L. Bowman)	638	419	6,500	Lat 16, Hatts av.
13021 20, 1955	"	"	"	"	Beulah Bowman McCue	638	422	650	Judson Mills Village, No. 1 Lot 23, Sec. 1, Fourth av.
13014 20, 1955	"	"	"	"	Harold T. Newton Church	638	425	9,500	Hedgecroft Dr. West Croftstone Acres Part Tract 16, cor. Summit Dr.
13018 20, 1955	"	"	"	"	Sandy Springs Baptist	638	428	11,000	3 Tracts, Grove Sp.
13017 20, 1955	"	"	"	"	Marion D. Hutton Ireland	638	431	15,500	Tracts, Chatham St. McDaniel Heights Lot 47 + Part Lot 48, adjacent
13085 21, 1955	"	"	"	"	James C. Batson, et al	638	434	4,300	Carolina Court, Butler Sp. Lot 10, Blk. E, Montevista av. + Highledge St.
13109 21, 1955	"	"	"	"	H. Hubert Alford	638	473	7,000	Lane, Mayfair Estates - Lot 10, Blk. C, Tipperary
13084 21, 1955	"	"	"	"	L. V. Patrick, et al	638	476	4,000	Bates Sp. 4.2 Acres, Tigerville Rd.
13083 21, 1955	"	"	"	"	Mable T. Finley	638	479	2,000	Lat 3, Blk. C, Sumner St.
13108 21, 1955	"	"	"	"	J. H. Cauley	638	482	1,500	Cole Acres Lot 2, Old Rutherford Rd.
13108 21, 1955	"	"	"	"	J. A. Barry, Jr.	638	485	12,000	Sp. Rockwood Park, Sec. C Lot 16, cor. Meyers Dr. + Sunset
13108 21, 1955	"	"	"	"	Edward A. Jeschel, et al	638	453	10,600	Lat 2. S. Hwy. 29, Grove Sp.

INDIRECT or MORTGAGEE Index to Real Estate Mortgages — Greenville County, S. C.

COTT FAMILY NAME INDEX No. 1—Split
Copyright 1933 A-122659

☞ Open at Proper Tab according to First Letter or Letters of
Name and refer to Buff Sub-Index sheet for page reference.

Made by The Cott Index Company, Columbus, Ohio
Mfg. Cott Patent Index Systems—M

(139)

FILE NUMBER	MORTGAGEES FAMILY NAMES	GIVEN NAMES ABCDEFGHIJ	GIVEN NAMES KLMNO	GIVEN NAMES PQRSTUVWXYZ	MORTGAGORS	BOOK	PAGE	Amount	BRIEF DESCRIPTION, LOCATION, ETC. (Not Warranted)
DATE OF RECORD									
13212 May 23, 1955	Fidelity	Federal S. & L. Assn.			James R. Gaines	639	7	15,000 ⁰⁰	Heights - Lat 29, Ben St. - McDaniel
13206 " 23, 1955	"	"	"	"	Sam Addington	639	10	1,352 ⁸⁹	Slater Village Lat 6, Blk. 7, Fourth St.
13211 " 23, 1955	"	"	"	"	Jessie D. Biglam	639	13	5,000 ⁰⁰	Lat. West Stone an -
13340 " 24, 1955	"	"	"	"	Martha Furell Campbell, et al	639	143	3,750 ⁰⁰	Buncombe Rd. - Burkman an. Front Port Lat 10, Blk. a w
"	"	"	"	"	C. H. Hayes	639	146	3,700 ⁰⁰	Camilla Park - Lat 85, Daniel an. - Map 2,
13465 " 25, 1955	"	"	"	"	Lattie A. Howell	639	219	3,100 ⁰⁰	Williams St. near City Lat 11, Alford St. -
13427 " 25, 1955	"	"	"	"	Jack P. Thomas, et al	639	223	8,000 ⁰⁰	Lat 1, Hazel St. Chick Spgs. Sp.
13443 " 25, 1955	"	"	"	"	Burl Curtis	639	226	5,500 ⁰⁰	Rd. - Gault Sp. 2.30 Acres, South Fairfield
13426 " 25, 1955	"	"	"	"	Underwood Luley Co.	639	229	15,000 ⁰⁰	Sec. 2, Stone Lake Heights - Lat 84, Merinas Court -
13466 " 25, 1955	"	"	"	"	A. B. Price	639	232	7,500 ⁰⁰	Bridge Rd. - Gault Sp. 13.87 Acres, Staunton
13428 " 25, 1955	"	"	"	"	Ruth B. Mauldin	639	235	7,500 ⁰⁰	Paris Mt. Sp. Lat on County Road -
13426 " 25, 1955	"	"	"	"	M. C. Holliday	639	238	1,700 ⁰⁰	2 Acres, Bates Sp.
13606 " 26, 1955	"	"	"	"	Marion Jack Duncan	639	271	7,850 ⁰⁰	Spgs. Sp. Lat 3, Hale Dr. - Chick
13607 " 26, 1955	"	"	"	"	Fred J. Harnell, et al	639	291	10,000 ⁰⁰	Cherokee Dr. - Chick Spgs. Sp. Lat 259, esp. Walk an. -
"	"	"	"	"	R. M. Gaffney, et al	639	294	12,300 ⁰⁰	Northside Gardens. Lat 10, Beterina Drive
"	"	"	"	"	Pearl R. Pritchard	639	297	1,200 ⁰⁰	Lat 64, Judson Rd. -

INDIRECT or MORTGAGEE Index to Real Estate Mortgages — Greenville County, S. C.

(13 R)

REG. U. S. PAT. OFFICE *Chas McCobb* County Indexes Since 1888 An Identifying Trade Mark

Open at Proper Tab according to First Letter or Letters of Name and refer to Buff Sub-Index sheet for page reference.

COTT FAMILY NAME INDEX No. 1—Split Copyright 1953 A-122559

FILE NUMBER	MORTGAGEES	GIVEN NAMES	GIVEN NAMES	GIVEN NAMES	MORTGAGORS	BOOK	PAGE	Amount	BRIEF DESCRIPTION, LOCATION, ETC.
DATE OF RECORD	FAMILY NAMES	ABCDEFGHIJ	IJKLMNO	PQRSTUVWXYZ					(Not Warranted)
13641	Fidelity	Federal S. & S.	Assn	Ben F. Verdun, et al	639	317	50	1.05 Acres, Austin Sp.	
May 26, 1955							7,500	Wildair Estate	
13624					639	320	12,000	Lat 10, Burdundy Dr.	
26, 1955					639	323	3,000	Off. Victor Monaghan	
13623					639	323	3,000	Lat 119, Sec. 2 Lindsey	
26, 1955					639	373	8,500	North Park -	
13737					639	373	8,500	Lat 85, North Main St.	
27, 1955					639	376	6,000	Part Lats 4+6, Unit 3 White Horse Rd.	
13674					639	376	6,000	Part Lats 4+6, Unit 3 White Horse Rd.	
27, 1955					639	388	17,000	Sec. 2, Lake Forest	
13817					639	388	17,000	Lat 113, Hermitage rd.	
28, 1955					639	391	2,700	8.41 acres, Grove Sp.	
13817					639	394	5,000	Willie Sp.	
28, 1955					639	394	5,000	2 acres, Saluda Dam rd.	
13817					639	397	3,700	Kelley Str., Duncan mill village	
28, 1955					639	397	3,700	Lat 92, Box 99, Cox Terrace &	
13817					639	400	2,000	St. Eastover	
28, 1955					639	400	2,000	Part Lats 14+15, Glenn	
13816					639	403	9,500	near city	
28, 1955					639	403	9,500	Lat 23, Elaine ave	
13815					639	407	10,300	North Garden	
28, 1955					639	407	10,300	Lat 17, North Garden court	
13815					639	411	6,750	Lat 13, Watson ave, city	
28, 1955					639	411	6,750	Lat 13, Watson ave, city	
13777					639	463	6,000	Bill Meade, Smith Sp.	
28, 1955					639	463	6,000	Lat 37, Brook Forest Dr.	
13881					639	479	8,900	Lat 5, Ida Court -	
30, 1955					639	479	8,900	Lat 5, Ida Court -	
13877					639	483	8,650	Furman Heights, Paris Mt. Sp.	
30, 1955					639	483	8,650	Lat 44, Courtland Dr., New	

INDIRECT or MORTGAGEE Index to Real Estate Mortgages — Greenville County, S. C.

COTT FAMILY NAME INDEX No. 1—Split
Copyright 1933 A-122559

☞ Open at Proper Tab according to First Letter or Letters of
Name and refer to Buff Sub-Index sheet for page reference.

Made by The Cott Index Company, Columbus, Ohio
Mfg. Cott Patent Index Systems—M

(138)

FILE NUMBER	MORTGAGEES	GIVEN NAMES	GIVEN NAMES	GIVEN NAMES	MORTGAGORS	BOOK	PAGE	Amount	BRIEF DESCRIPTION, LOCATION, ETC. (Not Warranted)
DATE OF RECORD	FAMILY NAMES	ABCDEFGH	IJKLMNO	PQRSTUVWXYZ					
13880 May 30, 1955	Fidelity	Federal	S. + S.	Assn	Larry L. Ewin	639	541	18,000 ⁰⁰	Part Lots 152 + 153, Decatur St.
"	"	"	"	"	Boyer O. McAdams	639	544	3,100 ⁰⁰	Lot 14, Paris Mt. Sp.
13975 31, 1955	"	"	"	"	Cecil F. Garrett	640	1	6,700 ⁰⁰	Lot 36, Essex Court - City
13948 31, 1955	"	"	"	"	Hubert B. Carson	640	9	5,850 ⁰⁰	Pleasant Valley - Lat 302, Prancer an.
14035 31, 1955	"	"	"	"	Margaret J. Martin	640	34	6,000 ⁰⁰	Tigerville Rd. Bates Tp. 6.3 acres, Travelers Rest.
"	"	"	"	"	F. R. Dill	640	37	1,500 ⁰⁰	Part Lat 218, Gridley St.
13947 31, 1955	"	"	"	"	John C. Green, et al	640	40	2,000 ⁰⁰	F. H. Pac Mfg. Co. Lat 202, Sec 1, South an.
"	"	"	"	"	Kathryn J. Finley	640	43	3,000 ⁰⁰	Lat, McCall St - City
14118 June 1, 1955	"	"	"	"	H. E. Kilby, et al	640	60	3,000 ⁰⁰	Judson Mills Village Lat 25, Seventh St. - Sec. 4
14067 1, 1955	"	"	"	"	Margaret D. Smith	640	70	10,500 ⁰⁰	Rodgers Valley Heights, Butler Tp. 3.09 acres, Howell Circle
14158 1, 1955	"	"	"	"	J. A. Durrall	640	108	8,500 ⁰⁰	Camille Park Subd - Lat 93, York Dr.
14264 2, 1955	"	"	"	"	G. A. Davis, et al	640	159	1,500 ⁰⁰	Oakvale Terrace Lat 25, Oakvale Dr.
14224 2, 1955	"	"	"	"	Benjamin F. Perry	640	162	7,000 ⁰⁰	Summit Dr. - City - Lat 6, less strip.
14280 2, 1955	"	"	"	"	J. Mack Hoads, et al	640	169	2,200 ⁰⁰	Glenn Farms! Lat 18, Blk C, Glenn Rd.
14281 2, 1955	"	"	"	"	Clyde R. Anders, et al	640	172	3,200 ⁰⁰	F. H. Pac Mfg. Co. Lat 39, Sec 1, First an -
14260 2, 1955	"	"	"	"	James Andrew Patton	640	145	8,000 ⁰⁰	Its - Berea Realty Co. Prop. Lat 9, Part Lat 8, less two unnamed

INDIRECT or MORTGAGEE Index to Real Estate Mortgages — Greenville County, S. C.

137

REG. U. S. PAT. OFFICE *Chas. McCall* County Indexes Since 1888 An Identifying Trade Mark

Open at Proper Tab according to First Letter or Letters of Name and refer to Buff Sub-Index sheet for page reference.

COTT FAMILY NAME INDEX No. 1—Split Copyright 1933 A-122559

FILE NUMBER DATE OF RECORD	MORTGAGEES FAMILY NAMES	GIVEN NAMES ABCDEFGHIJ	GIVEN NAMES KLMNO	GIVEN NAMES PQRSTUVWXYZ	MORTGAGORS	BOOK	PAGE	Amount	BRIEF DESCRIPTION, LOCATION, ETC. (Not Warranted)
14265 June 2, 1955	Fidelity	Federal	S. & L.	Assn.	John L. Griffith	640	149	11,900 ⁰⁰	Circle, North Garden. Part Lot 41, North Garden
14355 " 3, 1955	"	"	"	"	James E. Fox, et al	640	203	1,100 ⁰⁰	East Lynne add. Lot 143, Sycamore Dr.
14380 " 3, 1955	"	"	"	"	W. E. Shaw	640	242	16,000 ⁰⁰	North St. Etn. Saqueena Park. Lots 12+13 cor. Blackburn St. + East
14381 " 3, 1955	"	"	"	"	G. W. Strickland	640	245	5,500 ⁰⁰	Circle, Paris Mt. Tp. Lot 5, Abelia Rd. Sec. 1, Barrison
14409 " 4, 1955	"	"	"	"	Albert M. Harper	640	279	10,200 ⁰⁰	Lot 14 - E, Razor Dr.
14407 " 4, 1955	"	"	"	"	Albert Taylor	640	314	5,000 ⁰⁰	Lots 16+17, Spring Brook Dr.
14454 " 4, 1955	"	"	"	"	James O'Bell Merritt	640	317	5,000 ⁰⁰	Alt. Judson Mills #2, Village Lot 7, Blk. D, cor. Gordon St. + 9
14455 " 4, 1955	"	"	"	"	Robert C. Johnson	640	320	7,500 ⁰⁰	Mouldin - Lot 24, Hyde Circle
14532 " 6, 1955	"	"	"	"	Central Church of Christ	640	349	18,000 ⁰⁰	Lot 1, cor. Leary Ave. + New Buncombe Rd. + Lot 2 Langston Dr. + New Buncombe Road - Sans Souci Heights.
14532 " 6, 1955	"	"	"	"	Gertude H. Marchbanks	640	352	2,700 ⁰⁰	City View - Part Lot 137, W. Dade St.
14569 " 6, 1955	"	"	"	"	W. Hubert Alford	640	407	6,000 ⁰⁰	Lane, Mayfair Estate - Part Lot 9, Blk. C, Tipperary
"	"	"	"	"	W. H. Alford	640	410	5,500 ⁰⁰	Tipperary Lane, Mayfair Estate Lot 8 + Part Lot 9, Blk. C
14556 " 6, 1955	"	"	"	"	A. C. Stewart, et al	640	413	6,000 ⁰⁰	Ridge apt, Butler Tp. Part Lot 23, Crescent
14601 " 7, 1955	"	"	"	"	James A. Durrall	640	493	3,000 ⁰⁰	Judson Mill Village - Lot 53, Seventh St. Sec. 4
14594 " 7, 1955	"	"	"	"	C. W. Geubbs, et al	640	496	3,500 ⁰⁰	Bates Tp. 4.18 acres, Subbs Mt. Rd.

INDIRECT or MORTGAGEE Index to Real Estate Mortgages — Greenville County, S. C.

COTT FAMILY NAME INDEX No. 1—Split
Copyright 1983 A-122569

Open at Proper Tab according to First Letter or Letters of
Name and refer to Buff Sub-Index sheet for page reference.

Made by The Cott Index Company, Columbus, Ohio
Mfg. Cott Patent Index Systems—M

(132)

FILE NUMBER DATE OF RECORD	MORTGAGEES FAMILY NAMES	GIVEN NAMES ABCDEFGHIJ	GIVEN NAMES JKLMNO	GIVEN NAMES PQRSTUVWXYZ	MORTGAGORS	BOOK	PAGE	Amount	BRIEF DESCRIPTION, LOCATION, ETC. (Not Warranted)
14579 June 7, 1955	"	"	"	"	William L. Walker et al	640	502	7,500	Bickwick, Heights - Lat 18, Peters av -
14674 " 7, 1955	"	"	"	"	Brythel Octis Harrell	640	511	18,000	Morningside - Lat 49, Estanolle St.
14675 " 7, 1955	"	"	"	"	H. E. Turner, Jr. et al	640	524	3,600	Paris Mt. Sp. 1.13 Acres, Old Davidson Rd
14959 " 8, 1955	"	"	"	"	Leila Scurry, et al	641	19	2,700	Lot, Dixons Alley, City
14695 " 8, 1955	"	"	"	"	Henry L. McKinney	641	22	4,600	Lot 28, W. Deatury St. near city city
14773 " 8, 1955	"	"	"	"	Viola M. Baber	641	25	10,300	Lot North main St. St. 1
14773 " 8, 1955	"	"	"	"	Underwood, Lesley Co.	641	28	15,000	Lot 2, Kalphins Du Ville Sp. Belle Meade
14865 " 9, 1955	"	"	"	"	L. S. Watter, et al	641	31	4,600	Lot 9, Williamsburg - Stone Land Co.
14863 " 9, 1955	"	"	"	"	William B. James	641	61	5,000	Lot 16, Sec. H. Vannoy St. Road - Farr Estates
14814 " 9, 1955	"	"	"	"	Samuel C. Pon	641	71	11,100	Part Lots 18 + 19, Putman Greenbriar, City
14834 " 9, 1955	"	"	"	"	Albert M. Cathey, et al	641	87	12,000	Lot 6, Belentine Drive Augusta, Rd. Hills
14868 " 9, 1955	"	"	"	"	M. R. Mc Claim, Sr.	641	90	4,250	Lot 52, High Hill St - Airport Rd. Butler Sp.
14869 " 9, 1955	"	"	"	"	Airport Baptist Church	641	97	7,000	Lat, County Rd - just off Ap. + Sumter St. Riverside
14898 " 10, 1955	"	"	"	"	Samuel C. Nix, et al et al	641	100	1,500	Lat 11, Blk. 7, car, Highlawn Belham Rd., Butler Sp.
					Robert E. Spalding	641	145	20,000	Lat S.C. Hwy 14, Batesville -

INDIRECT or MORTGAGEE Index to Real Estate Mortgages — Greenville County, S. C.

(137)

REG. U. S. PAT. OFFICE *Chas. McKee* County Indexes Since 1888 An Identifying Trade Mark

Open at Proper Tab according to First Letter or Letters of Name and refer to Buff Sub-Index sheet for page reference.

COTT FAMILY NAME INDEX No. 1—Split Copyright 1933 A-122659

FILE NUMBER DATE OF RECORD	MORTGAGEES FAMILY NAMES	GIVEN NAMES ABCDEFGHIJ	GIVEN NAMES JKLMNOPQ	GIVEN NAMES RSTUVWXYZ	MORTGAGORS	BOOK	PAGE	Amount	BRIEF DESCRIPTION, LOCATION, ETC. (Not Warranted)
14977 June 10, 1955	Fidelity	Federal	S. + L.	Assn.	Norman H. Dillard, et al	641	148	4,000	Kanatenah Lat 7, Blk. B, Oregon St.
14976 " 10, 1955	"	"	"	"	H. B. Locke	641	151	3,500	00 Bridge Rd. Gaith Sp. 2.52 Acres. Durham
15025 " 10, 1955	"	"	"	"	Billy Louis Paulos	641	181	9,600	00 Belle Meade. Lat 5, Williamsburg De-
15031 " 10, 1955	"	"	"	"	Norman J. Harner, Jr., et al	641	203	13,000	00 Lat 39, Dellwood De- city
15030 " 10, 1955	"	"	"	"	H. C. Godfrey, et al	641	206	12,700	00 Springview Lat 1, Air Base Rd.
15029 " 10, 1955	"	"	"	"	Mrs. Eva H. Lynch, et al	641	209	2,000	00 Past Lat 3, Cedar Lane Rd.
14954 " 10, 1955	"	"	"	"	Elizabeth B. Arrington	641	212	6,200	00 Butler Sp. Lat Congaree Rd.
15102 " 11, 1955	"	"	"	"	Josie B. Brezale	641	230	1,000	00 College Heights, Butler Sp. Lat 32, Princeton Ave.
15067 " 11, 1955	"	"	"	"	J. Leonard Simpson, et al	641	233	1,900	00 (Dorcas Run) near City Lat 8, Evergreen St.
"	"	"	"	"	Ausel Johnson	641	236	8,500	00 Cherokee Forest, Chick Spgs Sp. Lat 312, Elizabeth Drive
15119 " 13, 1955	"	"	"	"	Thomas H. Coker, Jr.	641	291	12,000	00 Traylor Park. Lat 171, Mount Vista av.
15106 " 13, 1955	"	"	"	"	H. L. Stephens, et al	641	299	11,000	00 Camilla Park. Lat 110, Cole Rd. Map 4.
15108 " 13, 1955	"	"	"	"	John E. Zeliff	641	351	14,000	00 McPherson St. Lat 2, cor. Carroll St. +
15199 " 13, 1955	"	"	"	"	John D. Bell	641	354	10,000	00 Dg. + Lat Adj. Lats 22 + 21, West Tallulah
15108 " 13, 1955	"	"	"	"	G. M. Thompson, et al	641	357	4,500	00 Langley Heights. Lat 58, Langley De.
15215 " 13, 1955	"	"	"	"	Fred E. Moseley	641	375	5,250	00 Fresh Meadow Farms, Gaith Sp. Lat 47, Sec 1, High Valley Blvd.

INDIRECT or MORTGAGEE Index to Real Estate Mortgages — Greenville County, S. C.

COTT FAMILY NAME INDEX No. 1—Split
Copyright 1983 A-122659

Open at Proper Tab according to First Letter or Letters of
Name and refer to Buff Sub-Index sheet for page reference.

Made by The Cott Index Company, Columbus, Ohio
Mfg. Cott Patent Index Systems—M

(13 M)

FILE NUMBER	MORTGAGEES	GIVEN NAMES	GIVEN NAMES	GIVEN NAMES	MORTGAGORS	BOOK	PAGE	Amount	BRIEF DESCRIPTION, LOCATION, ETC.
DATE OF RECORD	FAMILY NAMES	ABCDEFGHIJ	IJKLMNOP	QRSTUVWXYZ					(Not Warranted)
15214	Fidelity	Federal S. & S.	L	A	Horie O. Peris, Jr.	641	378	00	Brville - Tp
June 13, 1955								2500	Lat 2, White Circle -
15252								00	Butler Tp.
14, 1955	"	"	"	"	Otto Curtis Bagwell	641	401	7000	1 acre, Rocky Creek Community
15265								00	Gantt Tp.
14, 1955	"	"	"	"	James J. Heller	641	437	2600	Lots 1 & 2, near Piedmont -
15254								00	Sec. 2, Stone Lake Heights -
14, 1955	"	"	"	"	Carl H. Clawson	641	440	11,300	Lat 87, Merimas Court -
15255								00	
14, 1955	"	"	"	"	Romelge Peterson	641	443	2,500	Lat 4, Anderson St -
15265								00	
14, 1955	"	"	"	"	Benjamin A. Lykes	641	446	3,500	East Lat 12, Ware St - City
15415								00	Cornetney Circle + Bay St. Corner Lake Estates
15, 1955	"	"	"	"	Jesse J. Stancil	641	483	9,000	Lat 22, + Part Lat 23, car
15327								00	Earle Subd -
15, 1955	"	"	"	"	Doris J. York	641	517	2,500	Part Lat 35, Gordon St.
15324								00	
15, 1955	"	"	"	"	Basil N. Nash	641	520	3,500	Lat Hyde St. - City
15466								00	Butler Tp.
16, 1955	"	"	"	"	Robert H. Longstreet	642	25	6,000	45 acres, here Lat.
15465								00	Rd. 7, Bates Tp.
16, 1955	"	"	"	"	Claude Camp	642	28	6,500	Lat, Old Little Texas
15501								00	Map 2, Camilla Park -
16, 1955	"	"	"	"	J. Russell Chapman	642	31	5,000	Lat 11, Gasley Bridge Rd.
15546								00	Super Hwy. Home Sites Chick Spur Tp.
17, 1955	"	"	"	"	Simon L. Beerstein	642	45	10,000	Part Lat 55, Shadow Lane!
15550								00	
17, 1955	"	"	"	"	Sidney L. Goldfinch	642	81	5,000	Part Lat 12, Park av -
15557								00	"Belle Meadi" Gantt Tp.
17, 1955	"	"	"	"	C. E. Garrison	642	84	7,500	Lat 7, Williamsburg Dr -
15555								00	
17, 1955	"	"	"	"	Agnes J. Ayers	642	87	3,500	Lat 4, Sec. B, Coleman av -

INDIRECT or MORTGAGEE Index to Real Estate Mortgages — Greenville County, S. C.

COTT FAMILY NAME INDEX No. 1—Split
Copyright 1933 A-122659

☞ Open at Proper Tab according to First Letter or Letters of
Name and refer to Buff Sub-Index sheet for page reference.

Made by The Cott Index Company, Columbus, Ohio
Mfg. Cott Patent Index Systems—M

(137)

FILE NUMBER	MORTGAGEES FAMILY NAMES	GIVEN NAMES ABCDEFGHIJ	GIVEN NAMES KLMNO	GIVEN NAMES PQRSTUVWXYZ	MORTGAGORS	BOOK	PAGE	Amount	BRIEF DESCRIPTION, LOCATION, ETC. (Not Warranted)
16400	Fidelity	Federal	A. & L.	Assn.	Jerry Phillips, et al	643	104	5,200	Ad. Paris Mt. Tp. Lat 2, S. Hwy. 25, Buncombe
June 27, 1955					C. S. Mattou, et al	643	107	6,500	Billy Made, East Tp. Lat 6, Williamsburg Se.
16427	"	"	"	"	B. F. Phillips, et al	643	110	8,900	Dupe, Hwy Home Site, Chick Spgs. Tp. Lat 114, Broad Vista Blvd.
16428	"	"	"	"	Barnes Realty Co	643	113	6,000	Lat, N. S. Hwy. 276
16502	"	"	"	"	Robert Landy Dearman, Jr.	643	125	8,000	Lat 12, Del. Div. City
16461	"	"	"	"	Samuel P. Westmoreland, et al	643	196	2,600	C. St. Greenville Tp. Lat 106, Sec. 1, on Third Av. + St.
16460	"	"	"	"	Burford A. Inester	643	199	1,900	Lat 229, Sec. 1, Congress
16470	"	"	"	"	Hartwell Flowers	643	202	2,600	Martin St. near City. Lats 32 + 33, Blk. G.
16565	"	"	"	"	Howard Thomas Hester	643	213	8,350	Paris Mt. Tp. 1 Acre, Patrol Club Rd.
16582	"	"	"	"	Carl T. Burston, et al	643	217	10,500	Rh. + Janglewood, on Greenville Tp. Lat 9, Sec. 1, on Early Bridge
16580	"	"	"	"	William D. Asnip	643	221	14,300	Woodland Hills - Lat 44, Woodland Lane -
16563	"	"	"	"	Jeese L. Helms	643	225	9,850	College Heights - Lat 110, Lauder St. -
16624	"	"	"	"	Winfred V. Robinson, et al	643	274	5,500	Road - Lat 1, Oney Mountain
16558	"	"	"	"	Robert K. Wertz, et al	643	277	10,000	Dupe, Chick Spgs. Tp. Lat 103 - A, Burgess Hill,
16616	"	"	"	"	Mamie Lee Burston	643	280	3,500	Dive, Woodvale Heights - Lat 20, Sec. 4, W ² Sec
16624	"	"	"	"	William B. Patton	643	283	10,000	Rockwood Park - Lat 10, Jenkinson Blvd -

INDIRECT or MORTGAGEE Index to Real Estate Mortgages — Greenville County, S. C.

(133)

REG. U. S. PAT. OFFICE *Chem-Lite* County Indexes Since 1888 An Identifying Trade Mark

Open at Proper Tab according to First Letter or Letters of Name and refer to Buff Sub-Index sheet for page reference.

COTT FAMILY NAME INDEX No. 1—Split Copyright 1983 A-122559

FILE NUMBER	MORTGAGEES	GIVEN NAMES	GIVEN NAMES	GIVEN NAMES	MORTGAGORS	BOOK	PAGE	Amount	BRIEF DESCRIPTION, LOCATION, ETC.
DATE OF RECORD	FAMILY NAMES	ABCDEFGH	IJKLMNO	PQRSTUVWXYZ					(Not Warranted)
16612 June 29, 1955	Fidelity	Federal	S + L	Assn.	Frances C. Lister etal	643	286	3,500	Paris View Drive, Chick Spgs. Sp. Lots 49 + 59 cor. Mackley an.
16731 " 30, 1955	"	"	"	"	Kenton Rudolph Smith	643	299	10,500	Cherokee Park. Lot 327, Elizabeth Dr.
16727 " 30, 1955	"	"	"	"	G. F. Wakefield	643	371	12,000	Lot 7, Galphin Dr.
16661 " 30, 1955	"	"	"	"	Janie Calman Langenbach	643	374	4,000	Lot 10, Marshall an.
16729 " 30, 1955	"	"	"	"	H. C. Mungo, et al	643	377	5,000	University Park. Lot 10, Super Hwy. 29
"	"	"	"	"	H. C. Lynch	643	380	7,700	16.40 Acres, Bates Sp. near City
16833 July 1, 1955	"	"	"	"	Jimmy Phillips Johnson	643	401	6,400	Lot 16, Alden Circle
16823 " 1, 1955	"	"	"	"	William V. Harris	643	459	2,500	Paris Mt. Sp. Lot 80, Orlando an.
16824 " 1, 1955	"	"	"	"	E. J. McCarly, et al	643	462	12,000	Lake Forest, Chick Spgs. Sp. Lot 42, Tranquil an. Sec 1,
16825 " 1, 1955	"	"	"	"	H. G. Moody, et al	643	465	4,500	McDade St. City View - Lots 138 + 139, Blk C
16932 " 1, 1955	"	"	"	"	Albert Taylor	643	477	5,000	Dixie, Bawtt Sp. Lots 3 + 6, Springbrook
16933 " 1, 1955	"	"	"	"	Oscar T. Gibbs, Jr.	643	480	4,750	Plat 3, Springbrook. Lot 116, Roadville an. City
16909 " 1, 1955	"	"	"	"	B. C. Trammell	643	489	2,500	Grove Sp. Lot, Old Grove Rd.
16911 " 1, 1955	"	"	"	"	James Morgan Goldsmith	643	493	1,500	Paris Mt. + Int in alley. Lots 17, 18, 21 + 29, Sect 1
17065 " 5, 1955	"	"	"	"	Homer A. Adams	644	54	3,000	Lot, Maus St. City -
17254 " 6, 1955	"	"	"	"	F. C. Smoak, et al	644	141	2,200	(Lynch an.) City Lot 7, Watts an.

INDIRECT or MORTGAGEE Index to Real Estate Mortgages — Greenville County, S. C.

COTT FAMILY NAME INDEX No. 1—Split
Copyright 1933 A-122569

☞ Open at Proper Tab according to First Letter or Letters of
Name and refer to Buff Sub-Index sheet for page reference.

Made by The Cott Index Company, Columbus, Ohio
Mfg. Cott Patent Index Systems—M

(14 a)

FILE NUMBER	MORTGAGEES	GIVEN NAMES	GIVEN NAMES	GIVEN NAMES	MORTGAGORS	BOOK	PAGE	Amount	BRIEF DESCRIPTION, LOCATION, ETC. (Not Warranted)
DATE OF RECORD	FAMILY NAMES	ABCDEFGHIJ	IJKLMNOP	QRSTUVWXYZ					
17241 July 6, 1955	Fidelity	Federal	A. + L	Assn	James N. Thwadgill	644	144	11,000	Lat. S. Calhoun St., City 00 Lakecrest Dr., Sec. 1, Stone Lake Hgts
"	"	"	"	"	Rosemary H. Ross	644	147	9,000	Lat 25 + Part Lat 26
17316 7, 1955	"	"	"	"	A. F. Spies	644	165	11,100	00 Sheppard Forest - Lat 113, Sir Abbot St.
17339 7, 1955	"	"	"	"	Jesse E. Niggs, et al	644	206	7,000	00 Drive, Augusta Circle Lat 20 + Part Lats 1 + 2 Westminster
17267 7, 1955	"	"	"	"	Georgia B. Hertz	644	209	2,600	00 Dr - + Young St. Sans Dornis Villa Easton 3/3 Lat 36, in Peachman
17268 7, 1955	"	"	"	"	Waymon H. Massey, et al	644	212	13,500	00 Dr - Map 2, Camilla Park. Lat 80, cor. Wilhorne Dr. + Shore
17379 7, 1955	"	"	"	"	Paul L. Tucker	644	215	14,500	00 Butler Sp. Lat. Water Oak Drive
17378 7, 1955	"	"	"	"	William S. Hawkins	644	219	18,000	00 + Sevier St. Park Hills - Part Lat 54, cor. Brookwood Drive
17477 8, 1955	"	"	"	"	John T. Wofford	644	271	9,000	00 Cherokee Forest, Chick Spgs. Sp. Lat 333, Elizabeth Drive -
"	"	"	"	"	Mary Hunter Burch	644	274	21,450	00 Estate, also Lat M ² Bee St., City Part Lat 27, Burgandy Dr. Middle
"	"	"	"	"	E. C. Salter	644	277	2,000	00 Butler Sp. 6 Acres, Woodruff Rd
"	"	"	"	"	Robert L. Miller, et al	644	280	3,300	00 Prop. 3/2 m ² Clinton - Part Lat 6, N Drive
"	"	"	"	"	George W. Turner	644	283	3,500	00 Prop. in Jan. Rest, Bates Sp. Part Lat 1, Carl R. Vest
"	"	"	"	"	M. J. Anderson	644	286	13,500	00 Lat 2, Cleveland St., City
17489 9, 1955	"	"	"	"	J. B. Forrest	644	339	7,500	00 Sec. III, Lake Forest - Lat 181, Rockmont Road
17591 11, 1955	"	"	"	"	Charles H. Estes, et al	644	349	10,000	00 Park Hill - Lat 18, Aberdeen Drive

INDIRECT or MORTGAGEE Index to Real Estate Mortgages — Greenville County, S. C.

(14 B)

REG. U. S. PAT. OFFICE *Chas. McCall* County Indexes Since 1888 An Identifying Trade Mark

Open at Proper Tab according to First Letter or Letters of Name and refer to Buff Sub-Index sheet for page reference.

COTT FAMILY NAME INDEX No. 1—Split Copyright 1933 A-122559

FILE NUMBER	MORTGAGEES	GIVEN NAMES	GIVEN NAMES	GIVEN NAMES	MORTGAGORS	BOOK	PAGE	Amount	BRIEF DESCRIPTION, LOCATION, ETC.
DATE OF RECORD	FAMILY NAMES	ABCDEFGHIJ	IJKLMNOP	QRSTUVWXYZ					(Not Warranted)
17600 July 11, 1955	Fidelity	Federal	S. & L.	Assn.	E. Longo Greene, et al	644	353	1800 ⁰⁰	Green Lake, Butler Sp. Lot 24, Spitz Road near Pine Rd. near City
17592 11, 1955	"	"	"	"	Bailey L. Byers, et al	644	356	9000 ⁰⁰	Lots 6+7, West Buncombe Hallowood Subd.
17580 11, 1955	"	"	"	"	R.C. Sutherland	644	359	15000 ⁰⁰	Lot 26, Sunset Drive
17582 11, 1955	"	"	"	"	James Baylor, et al	644	362	600 ⁰⁰	Lot Casey St. city
17703 12, 1955	"	"	"	"	Louise C. Trammell et al	644	365	13000 ⁰⁰	2. & Hwy. 28, Chick Spgs. Sp. Lot 209 + Part Lot 210, Super Lots 13, 14 + Part Lot 15
17695 12, 1955	"	"	"	"	Carlyle Rupert Bryant	644	411	15000 ⁰⁰	M ^c Daniel Court (formerly Carrall St.) City
17677 12, 1955	"	"	"	"	Mrs. Billie R. Lauce	644	459	7000 ⁰⁰	City Lot, South Calhoun St.
17799 13, 1955	"	"	"	"	Jessie D. Bigham	644	462	7500 ⁰⁰	Lot, West Stone Ave.
17854 13, 1955	"	"	"	"	Jessie D. Oyler, et al	644	485	3500 ⁰⁰	Lot, Nichols St. City
17999 14, 1955	"	"	"	"	Carl Kelley	644	488	1000 ⁰⁰	Judson Mills Village Lot 9, Second Aft, Sec 3
18104 15, 1955	"	"	"	"	J. C. Grazier, et al	644	499	13950 ⁰⁰	Sec 2, Lake Forest Lot 100, Berryhill Rd.
18044 15, 1955	"	"	"	"	Dorothy M. Thompson the Corp.	645	15	8800 ⁰⁰	Vista Hill Lot 10, Ridgecrest Dr.
18044 15, 1955	"	"	"	"	Southside Baptist Church	645	56	46000 ⁰⁰	Augusta Place, city Lot 1, Augusta Rd.
18044 15, 1955	"	"	"	"	L. Clay E. Brod Jr. et al	645	59	13500 ⁰⁰	Lot 34, Sec 2 Stone Land Co. Lots 1, 2 + 3, East Oak St.
18044 15, 1955	"	"	"	"	Albert Eugene Johnston, Jr.	645	62	15600 ⁰⁰	Marshall Forest Lots 90, 91, 92 + 93, Sylvan Way

INDIRECT or MORTGAGEE Index to Real Estate Mortgages — Greenville County, S. C.

COTT FAMILY NAME INDEX No. 1—Split
Copyright 1933 A-122569

☞ Open at Proper Tab according to First Letter or Letters of
Name and refer to Buff Sub-Index sheet for page reference.

Made by The Cott Index Company, Columbus, Ohio
Mfg. Cott Patent Index Systems—M

(149)

FILE NUMBER	MORTGAGEES	GIVEN NAMES	GIVEN NAMES	GIVEN NAMES	MORTGAGORS	BOOK	PAGE	Amount	BRIEF DESCRIPTION, LOCATION, ETC. (Not Warranted)
DATE OF RECORD	FAMILY NAMES	ABCDEFGHIJ	IJKLMNOP	QRSTUVWXYZ					
18122	Fidelity	Federal	S. & L.	Assn.	Walter Belue	645	93	00	.85 Acres, Grove Sp.
July 15, 1955								100	
18134	"	"	"	"	Harold Smith	645	141	8,000	Tract 3 J. H. Philpat Prop.
16, 1955	"	"	"	"	Arthur B. Crawford et al	645	144	2,800	Lat 19, First An. - Sec. 1
18167	"	"	"	"	Elizabeth Gans et al	645	147	10,000	Lat 15, Cleveland St. City
16, 1955	"	"	"	"	Floyd A. Fields et al	645	150	2,700	Lat 57, Blk a, Henderson
"	"	"	"	"	Rollins R. Bayne	645	153	4,500	Lat 2 = 0.74 acres -
"	"	"	"	"	S. M. Forrester	645	156	6,500	Lat. Sunrise Drive -
"	"	"	"	"	John H. Woods	645	159	4,500	100' of an acre -
18135	"	"	"	"	Ernest E. Harrill	645	177	12,300	Lat 7, Windsor Drive
16, 1955	"	"	"	"	H. H. Bradley	645	245	4,000	Part Lat 5, Prop. West W. Perry, Jr.
18276	"	"	"	"	M. E. Proffitt	645	248	15,000	Lat 16, East Farris Rd.
18, 1955	"	"	"	"	Lillie Mae McEwan et al	645	251	700	Lat, Nichols St. - City
18289	"	"	"	"	James J. Burdine et al	645	273	6,000	Lat, White Horse Rd.
18, 1955	"	"	"	"	Oressa Wilburn Gentry	645	276	7,300	Part Lats 41 & 42, Russell
18302	"	"	"	"	William L. Keefer	645	283	15,400	Lat 54, Lullwater Rd. -
18, 1955	"	"	"	"	J. Alvin Givens et al	645	299	8,000	Lat, Tindal av. - City
18330	"	"	"	"					
18331	"	"	"	"					
18415	"	"	"	"					
18337	"	"	"	"					
19, 1955	"	"	"	"					

INDIRECT or MORTGAGEE Index to Real Estate Mortgages — Greenville County, S. C.

(14 8)

REG. U. S. PAT. OFFICE *Chas. McCall* County Indexes Since 1888 An Identifying Trade Mark

Open at Proper Tab according to First Letter or Letters of Name and refer to Buff Sub-Index sheet for page reference.

COTT FAMILY NAME INDEX No. 1—Split Copyright 1933 A-122559

FILE NUMBER DATE OF RECORD	MORTGAGEES FAMILY NAMES	GIVEN NAMES ABCDEFGHIJ	GIVEN NAMES JKLMNOPQ	GIVEN NAMES RSTUVWXYZ	MORTGAGORS	BOOK	PAGE	Amount	BRIEF DESCRIPTION, LOCATION, ETC. (Not Warranted)
18336 July 19, 1955	Fidelity	Federal	S. + L.	Assn.	J. Alvin Gibeath, et al	645	302	15,000	Knollwood Subd. - Lot 51, Meyers Drive -
18368 " 19, 1955	"	"	"	"	D. C. Gilliam, et al	645	305	5,500	1 Acre, Cablow Sp. Drive, City
18433 " 19, 1955	"	"	"	"	Ed. B. Smith	645	308	25,000	8.28 Acre, near Keith Spere, East Lynn Add.
"	"	"	"	"	James E. Fox, et al	645	323	3,400	Lot 143, Sycamore Camp Road, North Gate.
"	"	"	"	"	James H. Morgan	645	326	11,500	Lots 9 + 10 Bldg.
18499 " 20, 1955	"	"	"	"	Oscar E. Penegar, Jr.	645	343	22,000	Brookside Hwy, Marshall, Forest Lots 73, 74, 75 + Part Lot 72
18476 " 20, 1955	"	"	"	"	Mrs Velma A. Campbell et al.	645	375	14,000	Victor-Morgan Co. Lot 51, Charleston St.
"	"	"	"	"	Roger A. Van Vechten	645	378	15,000	ac. - South Cherokee Park - Part Lots 40 + 41, Conestee
18704 " 22, 1955	"	"	"	"	H. E. Thomas	645	469	7,000	West of Grove Rd. Lot 3 Prop. J. J. + Jennie E. Thomas
"	"	"	"	"	David Ray Lassiter	645	472	10,000	Parker Rd. - Paris Mt. Sp. Lots 3 + 5, Davidson + North
"	"	"	"	"	Clara M. Stewart	645	475	6,500	Sp. - 8, Highland Estate - Lot 6, Blk 1/2 Sec 4, Service
18680 " 22, 1955	"	"	"	"	Nancy E. Luvemburger	645	478	3,000	F. H. Pac Mfg. Co. Lot 20, Sec. 1, First Ak.
18667 " 22, 1955	"	"	"	"	Mallie C. Thornton	645	481	900	formerly Buena Vista an. Butler Sp. Part Lots 8 + 7, Eastlan Dr.
18666 " 22, 1955	"	"	"	"	Dock C. Massey	645	484	9,000	Circle Ak. - Eastlake Subd. - Lot 61, + Part Lot 60, West
18729 " 22, 1955	"	"	"	"	Joe E. Campbell	645	487	8,000	Lot 33, David St. -
18704 " 22, 1955	"	"	"	"	B. F. Reines	645	490	2,200	Prop. H. Q. Lewis, Austin Sp. Tract 7, less part sold off

INDIRECT or MORTGAGEE Index to Real Estate Mortgages — Greenville County, S. C.

COTT FAMILY NAME INDEX No. 1—Split
Copyright 1983 A-122669

☞ Open at Proper Tab according to First Letter or Letters of
Name and refer to Buff Sub-Index sheet for page reference.

Made by The Cott Index Company, Columbus, Ohio
Mfg. Cott Patent Index Systems—M

(148)

FILE NUMBER DATE OF RECORD	MORTGAGEES FAMILY NAMES	GIVEN NAMES ABCDEFGH	GIVEN NAMES IJKLMNO	GIVEN NAMES PQRSTUVWXYZ	MORTGAGORS	BOOK	PAGE	Amount	BRIEF DESCRIPTION, LOCATION, ETC. (Not Warranted)
18771 23, 1955	"	"	"	"	Charles E. Pennington	646	5	11,700 ⁰⁰	"Pelle Made" Lot 47, Williamsburg Dr -
18748 23, 1955	"	"	"	"	J. H. Queen	646	9	7,300 ⁰⁰	Welcome, View - Lot 22, Welcome St -
18750 23, 1955	"	"	"	"	James Ernest Surratt	646	13	6,050 ⁰⁰	.90 of an acre, Gauntt Sp Glen Iron Park.
18772 23, 1955	"	"	"	"	Seldon E. Poole	646	17	6,250 ⁰⁰	Lot 45 Underwood Ak - Frustron -
18905 25, 1955	"	"	"	"	J. C. Hawthorne	646	60	3,500 ⁰⁰	Lot 3 Church St - City View Annex -
18993 26, 1955	"	"	"	"	J. B. Smith <i>et al</i>	646	63	4,100 ⁰⁰	Part Lot 15, Marion Rd -
18954 26, 1955	"	"	"	"	Elizabeth S. Fowkes	646	133	12,500 ⁰⁰	Lot 10, Rock Creek Dr - Lake Forest Dr. I, Panther Sp.
19114 27, 1955	"	"	"	"	Evelyn D. Hellams	646	136	15,000 ⁰⁰	Lot 73, Lake Fairfield Dr - Rathside Gardens, City -
19122 27, 1955	"	"	"	"	Myrtle J. Durham	646	179	12,500 ⁰⁰	Lot 42, Sullwater Rd - Road -
19154 28, 1955	"	"	"	"	Evelyn L. Haldrop	646	182	7,500 ⁰⁰	Lots 9, 10, 11 + 12, E. Fairis Drive, Marshall Forest -
	"	"	"	"	Mary Ellen O'Dell <i>Piper</i>	646	185	10,000 ⁰⁰	Lots 15, 16, 17 + 18, Riverside Kirkwood Heights.
	"	"	"	"	Wade H. Reynolds, <i>et al</i>	646	188	4,500 ⁰⁰	Lot 1, Mills Ak - Gaus Soni -
	"	"	"	"	Jack D. Marchbanks	646	237	8,000 ⁰⁰	Lot, Mc Madin Dr - School Rd - Auston Sp.
	"	"	"	"	Ralph C. Hamby	646	251	5,900 ⁰⁰	17.65 Acres, Jonesville Springview Subd - Gauntt Sp.
	"	"	"	"	Loene Jack Lehman	646	271	8,100 ⁰⁰	Lot 27, Farley Ak -

INDIRECT or MORTGAGEE Index to Real Estate Mortgages — Greenville County, S. C.

(14 A)

REG. U. S. PAT. OFFICE *Chas McCook* County Indexes Since 1888 An Identifying Trade Mark

Open at Proper Tab according to First Letter or Letters of Name and refer to Buff Sub-Index sheet for page reference.

COTT FAMILY NAME INDEX No. 1—Split Copyright 1933 A-122559

FILE NUMBER DATE OF RECORD	MORTGAGEES FAMILY NAMES	GIVEN NAMES ABCDEFGHIJ	GIVEN NAMES JKLMNOPQ	GIVEN NAMES RSTUVWXYZ	MORTGAGORS	BOOK	PAGE	Amount	BRIEF DESCRIPTION, LOCATION, ETC. (Not Warranted)
19252 July 28, 1955	Fidelity	Federal S. & L.		Assn	Edwin Bradley	646	283	1,250 ⁰⁰	Rosewood Park, City Lot 49, Frontus St.
19253 28, 1955	"	"	"	"	H. O. Ouzts, et al	646	293	6,500 ⁰⁰	Map 4, Camilla Park Lot 135, Lasky Bridge Rd.
"	"	"	"	"	J. H. Minor	646	296	6,500 ⁰⁰	De. + Harrison St. Lot 20, cor. Blue Ridge
"	"	"	"	"	Mellie Monroe Hendrix	646	299	2,375 ⁰⁰	Blk. B, City View - Lot 42, Henderson St.
19283 29, 1955	"	"	"	"	Frank Ulmer Lumber Co., Inc.	646	352	6,000 ⁰⁰	Pecan Terrace. Lot 14, Mayflower ave.
19257 29, 1955	"	"	"	"	Richard A. Graves Construction Co.	646	355	9,800 ⁰⁰	Heights Addition Sp. Lot 33, Heard Dr., Belmont
19257 29, 1955	"	"	"	"	J. Louis Coward	646	358	5,000 ⁰⁰	Lot Hodgkin ave. City
19270 29, 1955	"	"	"	"	Marcell J. Holcombe	646	361	15,500 ⁰⁰	2, Stone Lake Heights. Lot 92, Lake Forest Drive, Sec.
19272 29, 1955	"	"	"	"	Marcell J. Holcombe	646	365	5,000 ⁰⁰	Cor. First ave. + 6 th St. Sec. 1, 2 nd Sec. 1799-00 Lot 38, Mass Terrace, also Lot 44,
19272 29, 1955	"	"	"	"	Henry J. Nix	646	368	2,500 ⁰⁰	Street, Paris mt Sp.
19350 29, 1955	"	"	"	"	Henry Alexander, et al	646	403	8,100 ⁰⁰	Lot 13, Berla Drive, new city.
19391 30, 1955	"	"	"	"	Harald B. Barbare	646	417	7,550 ⁰⁰	Lot 13, Sec 6 Bel Ave Dr.
19399 30, 1955	"	"	"	"	David H. Hiatt	646	421	13,500 ⁰⁰	Lot 19, Jones Ak - Rd.
19390 30, 1955	"	"	"	"	Mrs. Mary A. Crane	646	429	15,000 ⁰⁰	Lot 13, Blk 2, Augusta Gantt Sp.
"	"	"	"	"	Calvin L. Hembree	646	432	2,500 ⁰⁰	Lot 5, Prop J. R. Stephens
"	"	"	"	"	Virginia H. Martin	646	435	5,400 ⁰⁰	Part Lot 4, Welcome Rd.

INDIRECT or MORTGAGEE Index to Real Estate Mortgages — Greenville County, S. C.

COTT FAMILY NAME INDEX No. 1—Split
Copyright 1933 A-122559

☞ Open at Proper Tab according to First Letter or Letters of
Name and refer to Buff Sub-Index sheet for page reference.

Made by The Cott Index Company, Columbus, Ohio
Mfg. Cott Patent Index Systems—M

(142)

FILE NUMBER	MORTGAGEES FAMILY NAMES	GIVEN NAMES ABCDEFGHIJ	GIVEN NAMES KLMNO	GIVEN NAMES PQRSTUVWXYZ	MORTGAGORS	BOOK	PAGE	Amount	BRIEF DESCRIPTION, LOCATION, ETC. (Not Warranted)
DATE OF RECORD									
19438 July 30, 1955	Fidelity	Federal	S. + L.	Assn	John A. Barry, Jr.	646	479	15 9862	Lat. West Carl St - North Garden -
19439 " 30, 1955	"	"	"	"	William O. Leasley, et al	646	451	10,800	Lat 8, North Garden Creek
19478 Aug. 1, 1955	"	"	"	"	A. L. Linsley	646	503	4000	00 Camilla Park - Lat 46, Flora Av. Map 2
19459 " 1, 1955	"	"	"	"	C. S. Mattox, et al	646	506	7000	00 Belle Meade, South Tp. Lat 176, West Dunclater, Blvd -
"	"	"	"	"	Linnard Gray	646	509	6,000	00 Laurel Drive, Austin Tp. Tracts 12+13 = 12.29 acres
19461 " 1, 1955	"	"	"	"	Mrs. Ola H. Turner	646	512	2,000	00 Milton St. - City - Part Lat 22, Sec. a
19532 " 1, 1955	"	"	"	"	Henry B. Elrod	646	521	18,250	00 Lat 33, Sec B, Mills av Lat 34, Sec B, Mills av. Extr Lat 4, N. Main St. Extr - Belle. Tp.
"	"	"	"	"	"	"	"	"	00 North Main St. North Gate
"	"	"	"	"	Esther C. McLawhorn	646	524	21,000	Part Lats 27 + 8, Blk 10. 00 Bates Tp.
19543 " 1, 1955	"	"	"	"	Fred Knight, et al	646	541	7500	Lat 43 = 0.86 acres. Dist. 250
19625 " 2, 1955	"	"	"	"	H. Louis Williams	647	9	2500	Lat, Alice St, School 00 formerly choice av.
19581 " 2, 1955	"	"	"	"	Miriam B. Witherspoon	647	12	2,250	Lat, University Ridge 00 De - City -
19623 " 2, 1955	"	"	"	"	Dorothea C. Mayfield	647	59	11,000	Part Lats 16+17, Keith
19732 " 3, 1955	"	"	"	"	G. H. Strickland	647	80	5,000	Lat 97, Douglas St. 00 Circle + Germane Drive
19808 " 4, 1955	"	"	"	"	Lewis Tishers, Jr.	647	133	10,600	Lat 10, cor. North Garden 00 Belmont Heights, South Tp.
19822 " 4, 1955	"	"	"	"	Norman Hamilton, Jr.	647	155	7,000	Lat 123, Dalous St, Sec. 2

INDIRECT or MORTGAGEE Index to Real Estate Mortgages — Greenville County, S. C.

(14A)

REG. U. S. PAT. OFFICE *ChumCott* County Indexes Since 1888 An Identifying Trade Mark

Open at Proper Tab according to First Letter or Letters of Name and refer to Buff Sub-Index sheet for page reference.

COTT FAMILY NAME INDEX No. 1—Split Copyright 1983 A-122559

FILE NUMBER DATE OF RECORD	MORTGAGEES FAMILY NAMES	GIVEN NAMES ABCDEFGHIJ	GIVEN NAMES JKLMNO	GIVEN NAMES PQRSTUVWXYZ	MORTGAGORS	BOOK	PAGE	Amount	BRIEF DESCRIPTION, LOCATION, ETC. (Not Warranted)
19887 Aug 4, 1955	Fidelity	Federal	L & L	Assn.	Robert C. Keller	647	171	4,200 ⁰⁰	1.12 Acres, Chick Spgs. Tp.
					Frank J. Head	647	188	2,000 ⁰⁰	Chick Spgs. Tp.
19878 4, 1955					P. A. Fowler, Jr.	647	191	10,000 ⁰⁰	8.22 Acres, Paris Mt Rd.
19884 4, 1955					J. M. Spain, et al	647	194	5,000 ⁰⁰	Bates Tp.
19929 5, 1955					James Franklin Sumate	647	203	8,500 ⁰⁰	3.75 Acres, Beech Hwy - St. Pagan Terrace, City
19930 5, 1955					E. E. Martin, et al	647	241	4,250 ⁰⁰	Post Lots 5 & 6 cor. Perrin
20019 5, 1955					Charlie Elrod, et al	647	272	3,500 ⁰⁰	Worwood Subd - Let 3 East North St. George
20047 6, 1955					Ernos August Childs	647	285	8,000 ⁰⁰	St. Nickltown Heights. #1
20031 6, 1955					David P. Gilstrap	647	289	9,500 ⁰⁰	Let 5, cor. Mimms av. & Taylor
20045 6, 1955					Emma Kay Smith Neal	647	326	4,000 ⁰⁰	Let 3, Gower St - Ocean Terrace, Grant Tp.
20161 8, 1955					Albert M. Newell, et al	647	343	12,300 ⁰⁰	Let 22, White Horse Rd - Longforest Drms., New Furman Hgts -
20162 8, 1955					Henry Free, et al	647	397	4,700 ⁰⁰	Let 12, cor. Blackstone & Grant Tp.
20208 9, 1955					Frank E. Collins, et al	647	459	12,500 ⁰⁰	Let 2, White Horse Rd - Morningside -
20284 9, 1955					J. S. Kohn	647	462	15,000 ⁰⁰	Let 42, Charview av.
20277 9, 1955					H. C. Lynch	647	465	8,200 ⁰⁰	37.5 Acres, Greenville Tp.
9, 1955					Ailine O. Cannon	647	468	6,000 ⁰⁰	Wm. S. Edwards Prop. Chick Spgs. Tp. Lots 5 & 6, Edwards Rd. Plat 2 Lase Forest. Let 48, Tranquil av. Sec. 1 16.40 Acres, Bates Tp. New Furman Heights - Let 39, Ruby Drive

INDIRECT or MORTGAGEE Index to Real Estate Mortgages — Greenville County, S. C.

COTT FAMILY NAME INDEX No. 1—Split
Copyright 1983 A-122659

☞ Open at Proper Tab according to First Letter or Letters of
Name and refer to Buff Sub-Index sheet for page reference.

Made by The Cott Index Company, Columbus, Ohio
Mfg. Cott Patent Index Systems—M

(142)

FILE NUMBER	MORTGAGEES FAMILY NAMES	GIVEN NAMES ABCDEFGH	GIVEN NAMES IJKLMNO	GIVEN NAMES PQRSTUVWXYZ	MORTGAGORS	BOOK	PAGE	Amount	BRIEF DESCRIPTION, LOCATION, ETC. (Not Warranted)
DATE OF RECORD									
20317 Aug 9, 1955	Fidelity	Federal	S + L	Assn	Stanley J. Thorsten	647	485	11,700	Butler Tp Lat 15, North Garden Circle, City -
20344 9, 1955	"	"	"	"	Joe F. Smith, Jr.	647	495	8,800	Lat 9, Northwood av - Lake Forest, Butler Tp.
20341 9, 1955	"	"	"	"	Joseph W. Hudgens, et al	647	505	10,000	Lat 78, Lake Fairfield, Sec. 1
20319 9, 1955	"	"	"	"	Walter L. Lamb	647	508	1800	1 Acre, South Tp.
20348 9, 1955	"	"	"	"	R. W. Cater, et al.	647	511	3,000	near city - Lots 17+18, Jamison St -
20349 9, 1955	"	"	"	"	John A. Pannell	647	515	5,900	6.9 Acres, South Tp.
20436 10, 1955	"	"	"	"	Floyd H. Vandiner	647	518	3,500	ac - Fair Heights - Lat 14, Blk. B Blackley
20437 10, 1955	"	"	"	"	L. Wayne Davis	648	25	14,600	Lat 89, Holmes Dr.
20455 10, 1955	"	"	"	"	Alma Ballentine	648	43	2,700	Lat Townis St - City - Bladacres, Butler Tp.
20616 11, 1955	"	"	"	"	Robert L. Sterrill	648	46	1,500	Lots 16+17, Gladys Dr - Ocean Terrace, South Tp.
20620 11, 1955	"	"	"	"	Harold L. Williams	648	57	10,000	Lat 48 Augusta Rd - White Hazel Heights -
20621 11, 1955	"	"	"	"	Leo Finley	648	61	9,600	Lat 34, Range View Dr - Bldg - Belle Meady
20622 11, 1955	"	"	"	"	Charles Woodrow Montgomery	648	65	12,000	Lat 72, East Dorchester Ocean Terrace -
20623 11, 1955	"	"	"	"	Melley Willis	648	69	9,000	Lat 49, Augusta Rd - Oak crest -
20592 11, 1955	"	"	"	"	Bobbie M. Kay	648	77	9,600	Lat 17, Welcome av - Pine Grove Heights -
	"	"	"	"	Furman L. Hall	648	163	6,000	Lat 7, Pine Grove Rd -

INDIRECT or MORTGAGEE Index to Real Estate Mortgages — Greenville County, S. C.

(14)

REG. U. S. PAT. OFFICE *Chem-Lock* County Indexes Since 1888 An Identifying Trade Mark

Open at Proper Tab according to First Letter or Letters of Name and refer to Buff Sub-Index sheet for page reference.

COTT FAMILY NAME INDEX No. 1—Split Copyright 1933 A-122659

FILE NUMBER DATE OF RECORD	MORTGAGEES FAMILY NAMES	GIVEN NAMES ABCDEFGHIJ	GIVEN NAMES JKLMNO	GIVEN NAMES PQRSTUVWXYZ	MORTGAGORS	BOOK	PAGE	Amount	BRIEF DESCRIPTION, LOCATION, ETC. (Not Warranted)
20567 Aug. 11, 1955	Fidelity	Federal	S. + L.	Arson.	D. M. Leopard, et al	648	166	2600	00 Donwood, City - Lat 56, Laurel St.
20726 12, 1955	"	"	"	"	Ann A. Fowler	648	201	5800	00 Rd + Dekota Rd, Fair Heights Lat 1 + Part Lat 2, Blk by cor Laurel
20723 12, 1955	"	"	"	"	Ruth G. Jones, et al	648	210	8000	50 Cochran Heights Lat 14, Marney sp.
20722 12, 1955	"	"	"	"	John C. Young	648	213	4000	00 (formerly Poplar St.) Lats 31, 32, Halcat St
20748 13, 1955	"	"	"	"	Charles E. Stegall, et al	648	249	10,200	00 Ridge Rd + Curtis Rd, West Blvd. Lat 31 + Part Lat 32 cor Best
20751 13, 1955	"	"	"	"	John L. Sloan et al	648	266	17,500	10 Green Hills, Butler sp. Lat 4, Chipwood Lane
20866 15, 1955	"	"	"	"	Jordon W. Atkinson	648	283	9000	00 Lat 4, Old Gasley Bridge Rd.
20827 15, 1955	"	"	"	"	John Deaton Hill	648	287	13,350	00 Park Hill - Lat 18, Aberdeen Dr.
20865 15, 1955	"	"	"	"	R. A. Morris	648	305	12,000	00 City - Lat 25, Lannan Dr.
20920 16, 1955	"	"	"	"	G. F. Wakefield	648	426	8900	00 Tanglewood, East sp. Lat 57, Tanglewood Drive
21074 17, 1955	"	"	"	"	Samuel Paul Burdette et al	648	471	11,750	00 Burdine Prop. Western Part Lat 5, Wm.
21055 17, 1955	"	"	"	"	A. J. Spier	648	475	11,100	00 Sherwood Forest. Lot 113, Sir Abbott St.
21259 18, 1955	"	"	"	"	Ray J. Henderson, et al	648	523	10,000	00 Lot White Horse Rd.
21197 18, 1955	"	"	"	"	of Christ, Inc. Washington Ave. Church	648	544	4600	00 Ave + Sumter St. Kville sp. Lots 35 + 36, cor Washington
21244 18, 1955	"	"	"	"	Church, Inc. Pilgrim Holiness	648	547	3300	00 Lalmon Ave. Part Lat 11, Sec. 2
21280 19, 1955	"	"	"	"	et al Arthur B. Childress	649	35	2500	00 S. H. Cal Mfg. Co. Prop. Lot 163, Sec. 1, 5th Ave

INDIRECT or MORTGAGEE Index to Real Estate Mortgages — Greenville County, S. C.

COTT FAMILY NAME INDEX No. 1—Split
Copyright 1933 A-122559

☞ Open at Proper Tab according to First Letter or Letters of
Name and refer to Buff Sub-Index sheet for page reference.

Made by The Cott Index Company, Columbus, Ohio
Mfg. Cott Patent Index Systems—M

(14 10)

FILE NUMBER DATE OF RECORD	MORTGAGEES FAMILY NAMES	GIVEN NAMES ABCDEFGHIJ	GIVEN NAMES KLMNO	GIVEN NAMES PQRSTUVWXYZ	MORTGAGORS	BOOK	PAGE	Amount	BRIEF DESCRIPTION, LOCATION, ETC. (Not Warranted)
21280 Aug. 19, 1955	Fidelity	Federal	S & L Assoc.		Mrs. Carrie H. Kimbrell	649	38	1000	8th Hudson Mills Village Lot 5 Blk 9 cor. B + Second
21327 " 19, 1955	"	"	"	"	Edna K. Cox	649	60	2100	Drive, Franklin Heights. Lots 24, 25 + Part Lot 26 Curale
21372 " 19, 1955	"	"	"	"	Lila M. Arnold	649	86	3000	Drive, Park Hill. Lot 12, North Brookwood
21380 " 20, 1955	"	"	"	"	Clarence Lollison	649	124	3300	Heights Lot 11, get Court Smith
21447 " 20, 1955	"	"	"	"	S. S. Ulmer	649	127	8000	H.D. Pinebrook. Lot 20, Elaine ave. (Kessler
21597 " 23, 1955	"	"	"	"	William P. Rudwill	649	253	7200	Belle Meade. Lot 3 Williamsburg De.
21607 " 23, 1955	"	"	"	"	John Edward Halliday	649	259	3500	Belle Meade C. A. Berry, South Tp. Lots 9 + 18 Hill Crest St. Prop
21609 " 23, 1955	"	"	"	"	William L. Costner	649	262	7000	Belle Meade South Tp. Lot 29 Brookforest De.
21608 " 23, 1955	"	"	"	"	"	649	323	10,000	Belle Meade. Lot 15, Williamsburg De.
21792 " 24, 1955	"	"	"	"	John L. Popham	649	381	3500	Part Lot 12, cor. Casley Bridge Rd. + Avoca Dale De. Avoca Dale, South Tp.
21935 " 25, 1955	"	"	"	"	Albert N. Sanders	649	459	14,000	Forest Heights. Lot 20 Longview Terrace
21885 " 25, 1955	"	"	"	"	James A. K. Roper	649	466	3,000	Marshall Forest. Lots 85, 86 + 87, Sylvan Hwy.
21847 " 25, 1955	"	"	"	"	Furman D. Miller	649	469	3,000	Washington Heights. Lot 72, Lafayette St.
	"	"	"	"	Crescent Builders, Inc	649	472	15,000	Heights Map 3, Chick Spg. Tp. Lot 29 Woodlawn De. Halloran

INDIRECT or MORTGAGEE Index to Real Estate Mortgages — Greenville County, S. C.

(14 L)

REG. U. S. PAT. OFFICE *Chas. McKee* County Indexes Since 1888 An Identifying Trade Mark

Open at Proper Tab according to First Letter or Letters of Name and refer to Buff Sub-Index sheet for page reference.

COTT FAMILY NAME INDEX No. 1—Split
Copyright 1983 A-122559

FILE NUMBER	MORTGAGEES	GIVEN NAMES	GIVEN NAMES	GIVEN NAMES	MORTGAGORS	BOOK	PAGE	Amount	BRIEF DESCRIPTION, LOCATION, ETC.
DATE OF RECORD	FAMILY NAMES	ABCDEFGHIJ	IJKLMNOP	QRSTUVWXYZ					(Not Warranted)
21936								00	Berea Heights Add.
Aug. 25, 1955	Fidelity	Federal	S & L	Assn.	J. F. Brewer	649	475	7,500	Lat 2, Berea Heights Rd.
22020								00	Carip Mt. Sp.
26, 1955	"	"	"	"	Walter C. Hopkins	649	541	10,000	Lat 17, Wardview av.
21971								00	Dee Backwood Park, Sec. C.
26, 1955	"	"	"	"	J. R. Barry, Jr. et al	650	31	16,000	Lat 16, ex. Meyers Dr + Sunset
21966								00	Map 2, Harrens Court
26, 1955	"	"	"	"	George De Kellett	650	34	5,000	Lat 11 + Part Lat 12, Webster Rd.
21993								00	Heights
26, 1955	"	"	"	"	Thomas F. Drammell	650	37	8,000	Lat 3, Nora St, Bruce
21997								00	Woodland
26, 1955	"	"	"	"	H. H. McDaniel	650	40	3,500	Lat 31, Blk B, Mills av. Etn.
22021								00	Groble Sp.
26, 1955	"	"	"	"	R. C. Henderson	650	43	6,000	1.17 Acre, County Rd.
22126								00	Drive, (Bennett St) Parkvale
27, 1955	"	"	"	"	Linton Sullivan Johnston	650	83	10,250	Part Lat 3, Blk 1, Sec. 2, Summit
22113								00	Gault Sp.
27, 1955	"	"	"	"	Albert D. Taylor	650	118	5,000	Lats 5 + 18, Springbrook Drive
								00	Augusta Circle
22175								4,000	Lats 58 + 59, Tomassie av.
27, 1955	"	"	"	"	Paul A. Milam, et al	650	124	13,000	Part Lats 76 + 78, Beckwood av. City.
22113								00	City.
27, 1955	"	"	"	"	Cirene C. Hudson	650	127	5,000	Rear part Lats 1 + 2, Cammer av.
22127								00	(Formerly Carolina av.) Highland.
27, 1955	"	"	"	"	Grace Baptist Church	650	130	4,000	Lat 34, ex. Part St + Bryan av.
								00	Rd. Gault Sp.
					A. B. Price	650	133	8,500	13.87 Acre, Staunton Bridge
								00	Grope Sp.
22260								6,000	Lat 1, County Rd.
29, 1955	"	"	"	"	Shannon H. McCall	650	136	6,000	Rd. Lake Forest
								10,000	Lat 140, Sec. 3, Lockport

INDIRECT or MORTGAGEE Index to Real Estate Mortgages — Greenville County, S. C.

COTT FAMILY NAME INDEX No. 1—Split
Copyright 1933 A-122559

☞ Open at Proper Tab according to First Letter or Letters of
Name and refer to Buff Sub-Index sheet for page reference.

Made by The Cott Index Company, Columbus, Ohio
Mfg. Cott Patent Index Systems—M

(147)

FILE NUMBER	MORTGAGEES FAMILY NAMES	GIVEN NAMES ABCDEFGHIJ	GIVEN NAMES JKLMNO	GIVEN NAMES PQRSTUVWXYZ	MORTGAGORS	BOOK	PAGE	Amount	BRIEF DESCRIPTION, LOCATION, ETC. (Not Warranted)
DATE OF RECORD									
22422 Aug. 30, 1955	Fidelity	Federal	S. + L	Assn.	J. O. McLees, et al	650	267	2750 ⁰⁰	McDade St. - City View - Lots 97 + 98, Blk C.
	"	"	"	"	C. G. King	650	270	11,000 ⁰⁰	Lat, Clarendon Ave.
	"	"	"	"	James N. Long	650	273	5,100 ⁰⁰	Lat 9, Augusta Terrace
22446 31, 1955	"	"	"	"	Walter E. Robinson	650	283	11,900 ⁰⁰	Lat N. Park St. City.
22448 31, 1955	"	"	"	"	E. K. Elkins	650	293	16,000 ⁰⁰	Augusta Terrace Lots 54, 55 + 56, Crystal Ave.
22447 31, 1955	"	"	"	"	John N. Compton, et al	650	296	15,000 ⁰⁰	Highway Sp. Lat 23, Riverside Drive
22427 31, 1955	"	"	"	"	George R. Ferguson	650	299	6,500 ⁰⁰	Highway area near City - Lat 2, Sulphur Springs Rd.
22493 31, 1955	"	"	"	"	Gene Johnson, et al	650	302	4,500 ⁰⁰	Chick Sp. Sp. Lat Bushhorn Rd -
22504 31, 1955	"	"	"	"	Evelyn H. Law	650	323	13,000 ⁰⁰	"Knallwood" City - Lat 33, Sunset Drive
22582 Sep 1, 1955	"	"	"	"	Henry C. White	650	337	10,800 ⁰⁰	City Lat 7-a, White Oak Dr -
22672 1, 1955	"	"	"	"	Edgeworth M. Blythe, Jr	650	345	935 ⁰⁰	City, also Personal Prop. Lat 7, Mount Vista Ave.
22671 1, 1955	"	"	"	"	G. R. Carter	650	349	9,900 ⁰⁰	Juanita Court Subd - Gantt Sp. Lat 11, Juanita Court
22636 1, 1955	"	"	"	"	Edwin J. White	650	359	15,000 ⁰⁰	Red. Part Lat 4 a, White Horse
22583 1, 1955	"	"	"	"	June Cheatham, et al	650	362	9,000 ⁰⁰	Anderson Ave - Lat 11, Anderson Dr -
22812 2, 1955	"	"	"	"	William J. Culpepper, et al	650	431	5,000 ⁰⁰	sold off Dumphin Sp. 134.4 Acres, less 11.1 acres
22716 2, 1955	"	"	"	"	Bride J. Loftis	650	434	2,500 ⁰⁰	Lat 23, Blk 1, Welcome St.

INDIRECT or MORTGAGEE Index to Real Estate Mortgages — Greenville County, S. C.

(147)

REG. U. S. PAT. OFFICE *Chas McCulloch* County Indexes Since 1888 An Identifying Trade Mark

Open at Proper Tab according to First Letter or Letters of Name and refer to Buff Sub-Index sheet for page reference.

COTT FAMILY NAME INDEX No. 1—SpHt
Copyright 1983 A-122559

FILE NUMBER DATE OF RECORD	MORTGAGEES FAMILY NAMES	GIVEN NAMES ABCDEFGHIJ	GIVEN NAMES KLMNO	GIVEN NAMES PQRSTUVWXYZ	MORTGAGORS	BOOK	PAGE	Amount	BRIEF DESCRIPTION, LOCATION, ETC. (Not Warranted)
22811 Sep 2, 1955	Fidelity	Federal S. & L		Assn	L. O. Sullivan	650	437	8,000	Forest, Chick Spgs. Sp. Lat 312, Elizabeth Dr. Cherokee
22840 3, 1955	"	"	"	"	Christine B McCall	650	499	4,500	+ Davis Sts - Sans Souci Park Past Lots 23 + 24, on McCall
22884 3, 1955	"	"	"	"	Charles E. Garrison	650	502	7,500	Aberdeen Highlands - Lat 10 West Fairis Road -
22841 3, 1955	"	"	"	"	Mary K. Booth	650	505	2,150	Gault Sp. Past Tract 8, J. R. Yonn Prop.
22966 6, 1955	"	"	"	"	Herman V. Finley	650	529	4,500	Viper - Monaghan Mills - Lat 37, Sec. 1, Peter St
23043 6, 1955	"	"	"	"	Harold J. Newton et al	651	73	15,000	Lat 30, Blackstone Dr. + Lat 48, Ruby Dr. New Furman Heights, Paris Mt. Sp.
23045 6, 1955	"	"	"	"	Fred E. Moseley	651	76	5,000	Fresh Meadow Farms, Gault Sp. Lat 25, Sec. 1, High Valley Blvd
23110 7, 1955	"	"	"	"	Robert L. Howard et al	651	97	13,950	AK. City - Past Lat 3, McDaniel
23161 7, 1955	"	"	"	"	James M. Bentley et al	651	134	17,000	Knallwood - Lat 18, Seminole Dr.
23209 7, 1955	"	"	"	"	H. Roy Raines et al	651	168	16,500	City Add. 2, Forest Hills. Lat 16, East Fairis Rd
23210 7, 1955	"	"	"	"	James L. Scott et al	651	171	3,650	St. Dunstan Mills - Lat 32, Sec. 4, Smythe
23256 8, 1955	"	"	"	"	M. J. Smith, Jr. et al	651	191	11,100	Lat 10, Beka Sumner St.
23329 8, 1955	"	"	"	"	John Douglas Salmon et al	651	195	27,000	2 1/2 acres, Attamont Rd - Sec. III, Lake Forest Subd.
23254 8, 1955	"	"	"	"	George S. Vickett	651	220	14,000	Lat 130, Hermitage Rd.
23266 8, 1955	"	"	"	"	Robert V. Shaw et al	651	223	8,500	North Gardens, Butler Sp. Lat 7, Sec 2, Azalea Court

INDIRECT or MORTGAGEE Index to Real Estate Mortgages — Greenville County, S. C.

(14 P)

REG. U. S. PAT. OFFICE *Chas McColl* County Indexes Since 1888
An Identifying Trade Mark

Open at Proper Tab according to First Letter or Letters of Name and refer to Buff Sub-Index sheet for page reference.

COTT FAMILY NAME INDEX No. 1—Split
Copyright 1983 A-122559

FILE NUMBER	MORTGAGEES	GIVEN NAMES	GIVEN NAMES	GIVEN NAMES	MORTGAGORS	BOOK	PAGE	Amount	BRIEF DESCRIPTION, LOCATION, ETC.
DATE OF RECORD	FAMILY NAMES	ABCDEFGHIJ	IJKLMNOP	QRSTUVWXYZ					(Not Warranted)
24120 Sep 16, 1955	Fidelity	Federal S. & L. Assn.			Madge Leopard	652	226	8,500	tract east of U. S. Hwy. 276 6 acres in Mauldin, also Paris Mt. Sp.
24198 " 16, 1955	"	"	"	"	J. A. Cannon, Jr.	652	251	6,500	Lot 1, Lindal Road,
24198 " 16, 1955	"	"	"	"	Carolyn A. Howle	652	254	25,000	Lot Woodland Hwy, City.
24213 " 17, 1955	"	"	"	"	Paul Stover, Jr. et al	652	266	6,000	Lot 1, Keiths Dr. City.
24249 " 17, 1955	"	"	"	"	Bethel Methodist Church	652	284	2,500	3 Lots Austin Sp.
21256 " 17, 1955	"	"	"	"	Luther D. Page, et al	652	287	2,000	Mtn. Chick. Sp. (Sp.) Lot on East Side (Paris)
24257 " 17, 1955	"	"	"	"	Ruth Ella Mull book	652	291	4,000	Sumner Rd. San Louis Heights Lot 12 Bates St. (formerly leg. 1, Lake Forest
24450 " 20, 1955	"	"	"	"	E. M. Paul, Jr. et al	652	415	15,000	Lot 41, Hauguil AVE. Chestnut Hills
24658 " 22, 1955	"	"	"	"	Walter H. Scott	652	519	8,200	Lot 53, Farmington dr.
24656 " 22, 1955	"	"	"	"	H. H. Seymore	652	550	5,000	off. Piedmont Hwy. Gantt Sp. Part tract 10 less part sold,
24744 " 22, 1955	"	"	"	"	H. L. Nicholson	653	1	13,100	Pickwick Heights Lot 38 Purley ave
24748 " 22, 1955	"	"	"	"	Eula Leisel Murphy	653	8	2,000	Lot 13, Hillbanks St. East North St. Extr. Butler Sp.
24743 " 22, 1955	"	"	"	"	John Dadds, Jr.	653	71	5,262	Part Lots 13+12, Spthg. dr. on
24775 " 23, 1955	"	"	"	"	Fred Huffman, et al	653	25	9,200	Lot 13, Ola Court.
24827 " 23, 1955	"	"	"	"	Willard Voorhees	653	77	1,500	St. + Harley Rd. Lot 1-C, Lot 7, car. Telfair
"	"	"	"	"	Herbert C. Wood	653	80	7,000	Heard Dr. Belmont Heights Sec. 1 Lot 31, car. Faumont ave. &

INDIRECT or MORTGAGEE Index to Real Estate Mortgages — Greenville County, S. C.

COTT FAMILY NAME INDEX No. 1—Split
Copyright 1933 A-122559

☞ Open at Proper Tab according to First Letter or Letters of
Name and refer to Buff Sub-Index sheet for page reference.

Made by The Cott Index Company, Columbus, Ohio
Mfg. Cott Patent Index Systems—M

(149)

FILE NUMBER	MORTGAGEES	GIVEN NAMES	GIVEN NAMES	GIVEN NAMES	MORTGAGORS	BOOK	PAGE	Amount	BRIEF DESCRIPTION, LOCATION, ETC.
DATE OF RECORD	FAMILY NAMES	ABCDEFGHIJ	IJKLMNOP	QRSTUVWXYZ				(Not Warranted)	
24827 Sep. 23, 1955	Fidelity	Federal	S + L.	Assn.	Lawrence E. Landers Genevieve B. Martin	653	83	4000	White Horse Heights - Lat 44, Range View Dr.
"	"	"	"	"	"	653	86	9000	Belle Meade Lat 46, Williamsburg Dr.
24922	"	"	"	"	Rosemary V. Ross	653	114	9600	See Stone Lake Heights, Sec. 1 Lat 25 + Part Lat 26, Lakecrest
24867 " 24, 1955	"	"	"	"	Gladys M. Martin	653	117	5000	Lat 21, East North St.
24867 " 24, 1955	"	"	"	"	William M. Post	653	120	11,000	Lat Red Oak Dr. Butler Sp.
25044 " 26, 1955	"	"	"	"	John Pasenka	653	149	4200	Judson, Mills Village - Lat 8, Sec. 4, Eighth St.
24998 " 26, 1955	"	"	"	"	A. A. Jaupp, Jr. et al	653	201	4500	45 1/2 an. Acres, S.C. Hwy. 291
24993 " 26, 1955	"	"	"	"	George H. Burgess, et al	653	204	5000	Austin Sp. Lat. Hillcrest, Ak.
25043 " 26, 1955	"	"	"	"	Oliver Smith, et al	653	207	8500	Sequoia Dr. Chestnut Hills - Lat 132, together with area,
"	"	"	"	"	S. S. Ulmer	653	210	8000	Ogley Brook Lat 80, Bidwell St.
"	"	"	"	"	Hartwell Flowers	653	213	3100	Mt. View Land Co. Lats 32 + 33a, Martin St.
25156 " 27, 1955	"	"	"	"	Roy D. McKinney	653	249	1400	Long Sonni, Grills, Sp. Lat 11, Etheridge Drive -
25153 " 27, 1955	"	"	"	"	James Meloy, Reynolds Co., Inc.	653	310	8000	Tract, Bates Sp.
25154 " 27, 1955	"	"	"	"	J. Louis Coward Const.	653	256	13,000	New Fueman Heights Paris Mt. Sp. Lats 41 + 42, Courtland Drive
25173 " 27, 1955	"	"	"	"	James Lafate Huffman	653	259	2,200	Woodville, Heights, City. Part Lat 14, Blk. & Park St.
25155 " 27, 1955	"	"	"	"	Eugene G. Martin, et al	653	262	9000	Dwight + Lewis St. Park Hill - Northern Part Lat 45, corner Broadwood

INDIRECT or MORTGAGEE Index to Real Estate Mortgages — Greenville County, S. C.

(14-R)

REG. U. S. PAT. OFFICE *Chas McCott* County Indexes Since 1888 An Identifying Trade Mark

Open at Proper Tab according to First Letter or Letters of Name and refer to Buff Sub-Index sheet for page reference.

COTT FAMILY NAME INDEX No. 1—Split Copyright 1933 A-122559

FILE NUMBER DATE OF RECORD	MORTGAGEES FAMILY NAMES	GIVEN NAMES ABCDEFGHIH	GIVEN NAMES IJKLMNO	GIVEN NAMES PQRSTUVWXYZ	MORTGAGORS	BOOK	PAGE	Amount	BRIEF DESCRIPTION, LOCATION, ETC. (Not Warranted)
251522 Sep 27, 1955	Fidelity	Federal	S. + L.	Assn.	Viola H. Anders	653	307	2100	7 th Ave. N.Y. Co. Lot 102, Sec. 1, Third Ave.
25293 28, 1955	"	"	"	"	James Albert Boling	653	371	10,800	Ridge Ave. - Pleasant Valley Part Lots 148 + 149, Pleasant
25294 28, 1955	"	"	"	"	Robert A. Patterson	653	375	15,000	Hollyvale - Lot 15, Woodberry Way
25238 28, 1955	"	"	"	"	J. H. White	653	382	7000	Plot 4, Camilla Park - Lot 130, Eashy Bridge Rd.
25237 28, 1955	"	"	"	"	Bessie Inez Ridgeway	653	385	1500	Opdleton St. Realty Assn - Lot 6, M ³ Bee Blvd. Plat of
25236 28, 1955	"	"	"	"	Lionel R. Ingram	653	388	15,000	Ave. Trarler Park - Lots 255 + 256, Woodvale
25349 29, 1955	"	"	"	"	Kenneth J. Jones et al	653	395	8500	Lat. Oakland Drive, City
25381 29, 1955	"	"	"	"	Roderick H. Tucker	653	455	3150	Judson Mills Subd - Lot 1, Blk. 10, Second St.
25400 29, 1955	"	"	"	"	G. A. Davis, et al	653	458	2,000	Capeale Terrace, near City Lot 25, Oakvale Drive,
25574 30, 1955	"	"	"	"	G. H. Merritt	653	541	3500	2 Acres, Butler Tp. Austin Tp.
25529 30, 1955	"	"	"	"	Milford A. Forrester	653	544	2,750	30 Acres, Laurens Rd. Greenville
25528 30, 1955	"	"	"	"	Herbert C. Hood	653	547	9000	Lot 18, Hillrose Ave. av. Map 2, Camilla Park
25582 Oct. 1, 1955	"	"	"	"	Jim H. Pitts, et al	654	1	10,500	Part Lots 8, 9, 60 + 59, Harwood Paris Mt. Tp.
25654 1, 1955	"	"	"	"	Henry F. Keith	654	36	3500	Lot 2, Tindal Rd.
25681 3, 1955	"	"	"	"	Dennis H. Shirley	654	83	3750	Lot 42, Jamison St. Austin Tp.
	"	"	"	"	John Hayman Griffith	654	167	2900	68,100 of in acre.

INDIRECT or MORTGAGEE Index to Real Estate Mortgages — Greenville County, S. C.

COTT FAMILY NAME INDEX No. 1—Split
Copyright 1933 A-122659

Open at Proper Tab according to First Letter or Letters of
Name and refer to Buff Sub-Index sheet for page reference.

Made by The Cott Index Company, Columbus, Ohio
Mfg. Cott Patent Index Systems—M

(148)

FILE NUMBER	MORTGAGEES	GIVEN NAMES	GIVEN NAMES	GIVEN NAMES	MORTGAGORS	BOOK	PAGE	Amount	BRIEF DESCRIPTION, LOCATION, ETC.
DATE OF RECORD	FAMILY NAMES	ABCDEFGH	IJKLMNO	PQRSTUVWXYZ					(Not Warranted)
25787 Oct. 3, 1955	Fidelity	Federal	S. & L	Assn.	M ^{rs} Farland J DeVore	654	190	2100	Lat. Means St. - City
25822	"	"	"	"	David E. Alexander	654	262	4500	apron Estates - Lat 108, Cable St.
25856	"	"	"	"	Bertha B. Cely, et al	654	265	4000	Lat. Townes St. City
25821	"	"	"	"	Frances B. Dodson	654	268	7200	Lat. Townes St. City
25855	"	"	"	"	Hofford R. Riddle, et al	654	237	10,500	Cypressbrook - Lots 79+81, Bidwell St.
25793	"	"	"	"	Clyde A. Bloner	654	241	6150	Bates Sp. Lat 18, Hannie K. Hunt Est.
25890	"	"	"	"	Edmund A. Ramsaur, et al	654	249	17,000	Block - City Greater Part Lat 14, Byrd
25916	"	"	"	"	Margaret M. Patton	654	280	25,000	Strip adj. Low 2 small parcels. 25 acres Paris mt. Sp. also
25986	"	"	"	"	George March	654	310	450	Ad. Kville Sp. 3 Tracts Dunham's Bridge
25985	"	"	"	"	William S. Johnston, et al	654	331	12,500	Lat 1+2, Blk 4, cor. Mountain St Ad. Kville Sp.
26025	"	"	"	"	H. D. Erwin	654	361	10,200	Belle Meade - Lat 29, Brook Forest Dr -
26128	"	"	"	"	Harold E. Mayfield	654	401	13,500	Forest, Chick Spgs. Sp. Lat 323, Elizabeth Dr. Cherokee
26141	"	"	"	"	Zimmie Earl Mason	654	419	2,000	White City Hill Lots 8+10, Smith St.
26217	"	"	"	"	H. R. Banister, et al	654	469	5,000	Knalwood - Lat 30, Sunset Dr.
26251	"	"	"	"	Cecil H. Peppers, et al	654	472	6,500	Rutherford Rd. Chick Spgs. Sp. 28 1/4 Acres, less 2 tracts
26311	"	"	"	"	General Lee Sherman	655	7	4,000	Lat 9, Judson Road.

INDIRECT or MORTGAGEE Index to Real Estate Mortgages — Greenville County, S. C.

(147)

REG. U. S. PAT. OFFICE *ChumCott* County Indexes Since 1888
An Identifying Trade Mark

Open at Proper Tab according to First Letter or Letters of Name and refer to Buff Sub-Index sheet for page reference.

COTT FAMILY NAME INDEX No. 1—Split
Copyright 1933 A-122559

FILE NUMBER	MORTGAGEES	GIVEN NAMES	GIVEN NAMES	GIVEN NAMES	MORTGAGORS	BOOK	PAGE	Amount	BRIEF DESCRIPTION, LOCATION, ETC.
DATE OF RECORD	FAMILY NAMES	ABCDEFGHIJ	IJKLMNOP	QRSTUVWXYZ					(Not Warranted)
26392 Oct. 10, 1955	Fidelity	Federal	S. & L.	Assn	A. H. Hinds	655	16	00 22.00	Chick Spgs. Sp. Lot 2, Chick Spgs. Rd.
26411 " 11, 1955	"	"	"	"	Vozelle H. Landers	655	67	00 12.500	Paris Mt. Sp. Lot Garden Terrace -
"	"	"	"	"	Frank Drummond, et al	655	61	00 2.000	Fairfield Place - Lot 19, Maggie St.
"	"	"	"	"	Oly Brothers Lumber Co.	655	64	00 10.000	3.29 acres, C. & S. Railroad -
26559 " 12, 1955	"	"	"	"	Bright R. Mc Gee	655	108	00 6.200	Bogue Spgs. add. Lot 4, Pettigrew St., Blk 10.
26582 " 12, 1955	"	"	"	"	Helma C. Baldwin	655	125	00 7.000	Paris Mt. Sp. 11.52 acres, Floyd St. less lat.
26703 " 13, 1955	"	"	"	"	(Helma H. Spratt) Helma Neal Spratt	655	178	00 7.000	Hampton Circle Part Lots 11, 12 & 13.
"	"	"	"	"	Lauriston H. Blythe, et al	655	185	00 11.500	Heather May, Marshall forest Lots 117, 118 & 119, cor. Club Dr. &
26819 " 14, 1955	"	"	"	"	Samuel James Crain,	655	203	00 11.800	Dr. Chick Spgs. Sp. Lot 27 cap. Mill on + Cherokee
26727 " 14, 1955	"	"	"	"	William J. Carson, Jr.	655	207	00 11.400	Rd. Kenetual - Lots 27 & 28, Blk 7, East Paris
26806 " 14, 1955	"	"	"	"	Ruth M. Cook, (Ellie C. Brown)	655	263	00 5.500	Rd. Paris Mt. Sp. 3.14 acres, Buckhorn
26751 " 14, 1955	"	"	"	"	Ulei R. Brown	655	266	00 4.000	Says Sauri Villa Part Lot 25, Brockman on
26747 " 14, 1955	"	"	"	"	Gladys J. Childs	655	269	00 12.00	Slater village Lot 6, Blk C, Whitney St.
26750 " 14, 1955	"	"	"	"	George B. Peterson	655	272	00 6.000	Rd. Betes Sp. Part Lots 1 & 2, Runcombe
26844 " 14, 1955	"	"	"	"	Louise C. Trammell	655	289	00 6.000	Says Sauri Lot 34, Blue Ridge Dr
"	"	"	"	"	H. S. Haynes	655	292	00 6.000	near Paris Station Lot 3, Arlington Rd.

INDIRECT or MORTGAGEE Index to Real Estate Mortgages — Greenville County, S. C.

COTT FAMILY NAME INDEX No. 1—Split
Copyright 1933 A-122569

☞ Open at Proper Tab according to First Letter or Letters of
Name and refer to Buff Sub-Index sheet for page reference.

Made by The Cott Index Company, Columbus, Ohio
Mfg. Cott Patent Index Systems—M

(142)

	FILE NUMBER	MORTGAGEES	GIVEN NAMES	GIVEN NAMES	GIVEN NAMES	MORTGAGORS	BOOK	PAGE	Amount	BRIEF DESCRIPTION, LOCATION, ETC. (Not Warranted)	
	DATE OF RECORD	FAMILY NAMES	ABCDEFGH	IJKLMNO	PQRSTUVWXYZ						
	26906	Fidelity	Federal	S.	L.	Asen.	Harold F. Hunt	655	334	00	+ Edisto St. - Shannon Terrace
	Oct. 15, 1955									5,000	Lat 36, cor. Brookview Circle
	26965									00	Drive, near City -
	17, 1955	"	"	"	"	"	Albert Taylor	655	373	5,000	Lots 11 + 12, Spring Brook
	26934									00	
	17, 1955	"	"	"	"	"	John A. Powell	655	376	4,500	Lat. Hyde Circle, Austin Tp.
	27017									00	Dr. - Lot 2, Sunset Hills -
	17, 1955	"	"	"	"	"	H. R. Zaglin	655	405	10,000	Lat 35 + Part Lat 36, Meyers
	27094									00	Grille, Tp.
	18, 1955	"	"	"	"	"	Kenneth R. Bilbeet	655	465	5,000	Lat Aladdin (Gene) St. -
	27093									00	Bailey St. - Grille, Tp.
	18, 1955	"	"	"	"	"	George H. Bruce	655	468	3,000	Part Lat 235, McCreary +
	27130									00	Rd. - South, Tp.
	18, 1955	"	"	"	"	"	W. E. Brown	655	483	3,500	Lat, New Dunham Bridge
	27129									00	Sec. II, Lake Forest -
	18, 1955	"	"	"	"	"	Wallace H. Cely	655	486	15,000	Lat 117, Hermitage Rd.
	27359									00	Heights, Paris Mt. Tp.
	20, 1955	"	"	"	"	"	C. Kenneth Tate, et al	656	72	6,000	Lat 9, Nova Drive, Bruce
	27398									00	
	21, 1955	"	"	"	"	"	Etta Daniels Massey	656	145	1,750	Lat Second St. - Park Place
	27470									00	Ashley ave. - Rust Circle -
	21, 1955	"	"	"	"	"	D. E. Woodward	656	148	3,400	Part Lots 1 + 2, Blk. F.
	27479									00	Sts. - Grille, Tp.
	21, 1955	"	"	"	"	"	Lillie S. Patterson	656	151	3,900	Lat 1, cor. Anderson + Williams
	27471									00	Eastover -
	21, 1955	"	"	"	"	"	Geo. B. Smith, et al	656	154	6,000	Lat 2, Beechwood ave.
	27537									00	
	22, 1955	"	"	"	"	"	Douglas Keller, et al	656	221	3,700	Lat 49, Dubland Dr. -
	27533									00	Rd. - Chick Spgs. Tp.
	22, 1955	"	"	"	"	"	Ruby S. Sanders	656	224	7,500	3.3 acres, Mountain Creek
	27561									00	Paris Mt. Tp.
	22, 1955	"	"	"	"	"	William S. Mauldin	656	227	8,000	Lat 4, County Rd.

INDIRECT or MORTGAGEE Index to Real Estate Mortgages — Greenville County, S. C.

(147)

REG. U. S. PAT. OFFICE *Chas McCott* County Indexes Since 1888 An Identifying Trade Mark

Open at Proper Tab according to First Letter or Letters of Name and refer to Buff Sub-Index sheet for page reference.

COTT FAMILY NAME INDEX No. 1—Split Copyright 1933 A-122559

FILE NUMBER DATE OF RECORD	MORTGAGEES FAMILY NAMES	GIVEN NAMES ABCDEFGHIJ	GIVEN NAMES JKLMNO	GIVEN NAMES PQRSTUVWXYZ	MORTGAGORS	BOOK	PAGE	Amount	BRIEF DESCRIPTION, LOCATION, ETC. (Not Warranted)
27644 Oct. 24, 1955	Fidelity	Federal	S. & L	Assn	Palmetto Enterprises Inc	656	285	15,000	Part Lot 106, Lowndes Hill Rd. Lot 185, Hermitage Rd. Sec III, Lake Forest
"	"	"	"	"	Emory B. Hedges	656	288	4,900	Heights, Butler Sp. Lot 22, Blk. J, Cumberland av. Fair
27628 Oct. 24, 1955	"	"	"	"	Jeanne D. Morris	656	291	9,500	Lot 33, sec. 4, Greenfields. Lot 33, sec. 4, Bonita Rd. + Air Base
27602 24, 1955	"	"	"	"	Emma R. Mackey	656	294	2,400	Lot Arlington ave. Cedar Lane Rd.
27659 24, 1955	"	"	"	"	Tracy L. Center	656	300	2,000	Part Lot 3, sec. Riverside Dr.
27694 25, 1955	"	"	"	"	Harold J. Hood, et al	656	376	9,000	Lots 5+6, Paris Mt. Sp. Cane St. Woodville Heights.
"	"	"	"	"	H. F. Reeves, et al	656	379	4,100	Lot 23, Blk. B, Alice St. +
"	"	"	"	"	Lucile M ^c Cullough, et al	656	382	500	Part Lot 73 Palmetto av. Warren Court Map 2.
27786 25, 1955	"	"	"	"	William S. Goodwin	656	423	7,000	Lot 4, Warren Court,
27729 25, 1955	"	"	"	"	Charles H. Estes, et al	656	349	11,500	Park Hill - Lot 18, Aberdeen Dr -
27813 26, 1955	"	"	"	"	James Roy Taylor, Jr.	656	429	9,500	Lot 6, Old Court -
27800 26, 1955	"	"	"	"	Melvin M. Pace, et al	656	452	5,000	Lot, Paris Mt. Sp.
28043 27, 1955	"	"	"	"	Lillie S. Osborne	657	29	5,100	City - Lot 6, Blk. F, Prentiss av. - Mt
28157 28, 1955	"	"	"	"	Jeff D. Bramlett, Jr.	657	43	8,800	Dr - Buena Vista Lots 23+24, Blk. C Sutton
28143 28, 1955	"	"	"	"	Philip Stanley Armstrong	657	55	14,100	Medland St. University Heights. Lot 25, sec. Buena Vista av.
28080 28, 1955	"	"	"	"	B. E. Brannon	657	104	7,500	Benqueena Park, Lot 57, Harrington av.

INDIRECT or MORTGAGEE Index to Real Estate Mortgages — Greenville County, S. C.

COTT FAMILY NAME INDEX No. 1—Split
Copyright 1933 A-12255v

☞ Open at Proper Tab according to First Letter or Letters of
Name and refer to Buff Sub-Index sheet for page reference.

Made by The Cott Index Company, Columbus, Ohio
Mfg. Cott Patent Index Systems—M

(14 M)

FILE NUMBER	MORTGAGEES FAMILY NAMES	GIVEN NAMES ABCDEFGHIJ	GIVEN NAMES KLMNO	GIVEN NAMES PQRSTUVWXYZ	MORTGAGORS	BOOK	PAGE	Amount	BRIEF DESCRIPTION, LOCATION, ETC. (Not Warranted)
28192 Oct. 29, 1955	Fidelity	Federal S. S.		Assn	J. Alton Gilbreath	657	122	12,000	Add. 1. to Forest Hills - Units 6+7, E. Lannan Dr.
28196 29, 1955	"	"	"	"	Margaret Carnvale	657	125	6,000	00 Augusta Ave.
28247 29, 1955	"	"	"	"	D. D. Clary, et al	657	128	2,500	00 Bk. C. Grove Park - Lots 8+9, Beverly Ave.
28340 31, 1955	"	"	"	"	Mrs. Martha A. Coen	657	171	4,500	00 leading from Mauldin to Log Shoals , 97 of an acre, County Rd.
28287 31, 1955	"	"	"	"	James D. Head, Jr.	657	214	6,100	00 Skyland Park - Lot 33, Bette Ave.
28291 31, 1955	"	"	"	"	H. I. Elrod	657	217	2,000	00 Chick Spgs. Sp. 1.8 acres, Piedmont Ave.
28369 Nov. 1, 1955	"	"	"	"	Beulah C. Adams	657	220	7,500	00 Shatts Ave. Lot cor. M ^o Daniel +
28403 1, 1955	"	"	"	"	Lala S. Lee	657	269	5,000	00 Hills. Sp. Lot 66, Moore Rd.
28417 1, 1955	"	"	"	"	Harold F. Hunt	657	272	5,000	00 Brookview Circle, Shannon Terrace Lots 36+37, cor. Edisto St +
28436 Nov. 1, 1955	"	"	"	"	E. L. Field	657	287	4,000	00 Prop. Super Hwy. 29 - Lot 3, James M. Edwards near city
28461 2, 1955	"	"	"	"	J. C. Ramey, Jr et al	657	290	3,000	00 Lot 1, The Duncombe Road
28495 2, 1955	"	"	"	"	H. Louis Williams	657	293	4,000	00 Lot, Rhett St. Prop. J. F. Futch -
28504 2, 1955	"	"	"	"	J. H. Futch, et al	657	333	6,100	00 Lots 3+4, County Road - Bethuel Baptist Church
28642 3, 1955	"	"	"	"	L. H. Long	657	346	3,500	00 3 1/2 acres, Gault Sp. Paris Piney Park - Lot 65, Orlando Ave.
					John B. Tilson, et al	657	413	1,500	00 Hyde Subd. - Lot 19, Sturdevant St.

INDIRECT or MORTGAGEE Index to Real Estate Mortgages — Greenville County, S. C.

(147)

REG. U. S. PAT. OFFICE *Chas McCott* County Indexes Since 1888 An Identifying Trade Mark

Open at Proper Tab according to First Letter or Letters of Name and refer to Buff Sub-Index sheet for page reference.

COTT FAMILY NAME INDEX No. 1—Split
Copyright 1933 A-122569

FILE NUMBER	MORTGAGEES	GIVEN NAMES	GIVEN NAMES	GIVEN NAMES	MORTGAGORS	BOOK	PAGE	Amount	BRIEF DESCRIPTION, LOCATION, ETC.								
DATE OF RECORD	FAMILY NAMES	ABCDEFGHIJ	IJKLMNOP	QRSTUVWXYZ					(Not Warranted)								
28683	Fidelity	Federal	S.	L.	Assn	Mildred K. Moore	657	455	3,600	Tract, Geore Tp.							
Nov. 4, 1955																Trancler Rest. Bates Tp.	
28684																10,000	Lat 25, Love Estates -
4, 1955																	Hudson Area -
28784																	Lat 8, Hudson Drive -
5, 1955																	Chick Spgs. Tp.
28779																	Lat. Edwards Road
5, 1955																	
28802																	Lat 46, Kay St, Grille. Tp.
5, 1955																	College Heights, Butler Tp.
28778									Lat 124, Winthrop Av.								
5, 1955									Oaklawn Tp.								
28857									1 Acre, Augusta Rd.								
7, 1955									Sec 1, Oakcrest -								
28856									Lat 4, Helcome av.								
7, 1955									Butler Tp.								
									Part Lat 8, Salters Rd.								
28902									Spartanburg St. Inauguena Park -								
7, 1955									Lat 52, Part Lat A -								
28904									Northside Gardens -								
7, 1955									Lat 15, Bataview Dr -								
28987																	
7, 1955									Lat 1, Sewell St -								
28903									Belle Meade Gantt Tp.								
7, 1955									Lat 19, West Dorchester Blvd.								
28996									Leewood -								
8, 1955									Lat 12,ylvania Ave -								
29262									Woodland Hills Chick Spgs. Tp.								
9, 1955									Lat 13, Ridgewood Drive -								
29255									Rd. - Brookforest -								
10, 1955									Lat 1, Blk. D. Augusta								

INDIRECT or MORTGAGEE Index to Real Estate Mortgages — Greenville County, S. C.

(143)

REG. U. S. PAT. OFFICE *Chas. McCobb* County Indexes Since 1888
An Identifying Trade Mark

Open at Proper Tab according to First Letter or Letters of Name and refer to Buff Sub-Index sheet for page reference.

COTT FAMILY NAME INDEX No. 1—Split
Copyright 1983 A-122559

FILE NUMBER	MORTGAGEES	GIVEN NAMES	GIVEN NAMES	GIVEN NAMES	MORTGAGORS	BOOK	PAGE	Amount	BRIEF DESCRIPTION, LOCATION, ETC.
DATE OF RECORD	FAMILY NAMES	ABCDEFGH	IJKLMNO	PQRSTUVWXYZ					(Not Warranted)
29841 Nov. 16 1955	Fidelity	Federal S. & L		Assn	Ethel M. Bond et al	659	58	6,000 ⁰⁰	Lat 6, Mc-Carter Road. Shap
29967 17, 1955	"	"	"	"	E. M. Arnold et al	659	118	7,700 ⁰⁰	Greenacre Dale. Lat 3 Allendale Lane
30013 18, 1955	"	"	"	"	Charles F. Crump et al	659	141	9,350 ⁰⁰	New Furman Heights - Lat 37 Ruby Drive
30009 18, 1955	"	"	"	"	M. C. Holliday	659	169	3,000 ⁰⁰	acres, Church Spgs. Sp. Lat 11, Butler av. - Cole
30009 18, 1955	"	"	"	"	J. E. Meadors, et al	659	172	6,500 ⁰⁰	Lat 3 Central Mt. - City Blvd. Edgewood Heights -
29988 18, 1955	"	"	"	"	Alvin P. Smith, Sr.	659	175	6,500 ⁰⁰	Lat 17, Sec. 4, Le Grand Lake Forest, Sec. 1.
30009 18, 1955	"	"	"	"	Eugene G. Cehan, et al	659	178	15,000 ⁰⁰	Lat 42, Tranquil, Mt. - Furman Heights -
30119 19, 1955	"	"	"	"	Fred E. Burriss, et al	659	201	8,300 ⁰⁰	Lat 5, Ruby Dr. - New Paris Only Park -
30123 19, 1955	"	"	"	"	Ronald L. Phillips, et al	659	231	3,500 ⁰⁰	Lat 66, Orlando Av. - Drive, City -
30275 21, 1955	"	"	"	"	J. Louis Coward Construction Co. Inc.	659	291	13,000 ⁰⁰	Lat 137, Bellwood City -
30287 21, 1955	"	"	"	"	M. G. Proffitt	659	294	15,000 ⁰⁰	Lat 6, Bellwood Drive C.baugh av. - East Park.
30197 21, 1955	"	"	"	"	Blanche O. Vega	659	297	5,500 ⁰⁰	Front Part Lots 115 & 116, Blk. J. Boyer Lawn add.
30364 22, 1955	"	"	"	"	Elizabeth Cowham Field	659	394	7,000 ⁰⁰	Lat 3 Blk. 10, Pettigen St. - Belle Meade, 5th St. Sp.
30408 23, 1955	"	"	"	"	James Nelson, Jr.	659	434	6,300 ⁰⁰	Lat 37 Brook Forest Drive F. M. Oak Mfg. Co.
30525 25, 1955	"	"	"	"	James A. Black, et al	659	464	2,400 ⁰⁰	Lat 129, R. St. Sec. 1, Lat 8, Swiss St.
30567 25, 1955	"	"	"	"	Karl E. Messner, et al	659	513	11,800 ⁰⁰	Lat 77, Mountvista Av. -

INDIRECT or MORTGAGEE Index to Real Estate Mortgages — Greenville County, S. C.

1
(152)

COTT FAMILY NAME INDEX No. 1—Split
Copyright 1933 A-122559

☞ Open at Proper Tab according to First Letter or Letters of
Name and refer to Buff Sub-Index sheet for page reference.

Made by The Cott Index Company, Columbus, Ohio
Mfg. Cott Patent Index Systems—M

FILE NUMBER DATE OF RECORD	MORTGAGEES FAMILY NAMES	GIVEN NAMES ABCDEFGH	GIVEN NAMES IJKLMNO	GIVEN NAMES PQRSTUVWXYZ	MORTGAGORS	BOOK	PAGE	Amount	BRIEF DESCRIPTION, LOCATION, ETC. (Not Warranted)
30567 Nov. 25, 1955	Fidelity	Federal	S. L.	Assn.	Albert Taylor	659	516	5000	Ph. 8 th - Gault Sp. Lots 25 & 26, White Horse Northside Gardens.
30557 " 25, 1955	"	"	"	"	John J. White	659	519	13000	Lot 5, Bethelwood Dr. - Chick Spgs. Sp.
30714 " 26, 1955	"	"	"	"	Willis O. Cothcast	660	23	12250	Lot 220, Elizabeth Drive near City.
30715 " 26, 1955	"	"	"	"	Ed. A. Carter et al	660	36	6500	Lots 100 & 101, Douglas St. - Sec. 1, Lake Forest -
30665 " 26, 1955	"	"	"	"	E. J. McCarly, et al	660	39	12000	Lot 69, Lake Fairfield Dr. - Austyn Sp.
30797 " 28, 1955	"	"	"	"	H. O. Dillard, Jr.	660	87	6100	Lot, Log Shoals Rd. - Map 4, Camilla Park.
30819 " 28, 1955	"	"	"	"	Pearl H. Bryant et al	660	90	1500	Part Lots 100 & 101, Cole Rd. - Fairfield Place.
30825 " 28, 1955	"	"	"	"	Stanyard Mays, et al	660	102	3500	Lot 17, Maggie St.
30826 " 28, 1955	"	"	"	"	Arthur Nance, Jr.	660	115	8000	0.9 Acres, Butler Sp. City.
30865 " 28, 1955	"	"	"	"	Herbert Love	660	123	5000	Lot, Richland Creek (Prop.) Chick Spgs. Sp.
31005 " 29, 1955	"	"	"	"	Douglas F. McCue	660	186	4000	Lot 137 / Lot 2, N. C. Greene Drive, Northgate -
301955 31047 " 30, 1955	"	"	"	"	William Stirling Barton	660	191	26000	Lot 17, Blk. 2 West Avondale West Washington + Jones Sts -
31004 " 30, 1955	"	"	"	"	Della S. Michael	660	255	9000	Lot 8, Blk. O. Greene Rd. City, also Lot cor.
31084 Dec. 1, 1955	"	"	"	"	Bill Counts, et al	660	258	10,000	North Park, City - Lot 1, North Main St. - Sunny Lane, Grove Sp.
31079 " 1, 1955	"	"	"	"	Ralph Rogers, et al	660	273	6900	Part Lot 23 = 2.19 Acres Don Wood -
	"	"	"	"	J. W. Farmer	660	301	3500	Int. Lot 45, Lindall av. -

INDIRECT or MORTGAGEE Index to Real Estate Mortgages — Greenville County, S. C.

(15 B)

REG. U. S. PAT. OFFICE *Chas. McCall* County Indexes Since 1888 An Identifying Trade Mark

Open at Proper Tab according to First Letter or Letters of Name and refer to Buff Sub-Index sheet for page reference.

COTT FAMILY NAME INDEX No. 1—Split Copyright 1933 A-122559

FILE NUMBER	MORTGAGEES	GIVEN NAMES	GIVEN NAMES	GIVEN NAMES	MORTGAGORS	BOOK	PAGE	Amount	BRIEF DESCRIPTION, LOCATION, ETC.
DATE OF RECORD	FAMILY NAMES	ABCDEFGHIJ	IJKLMNOP	QRSTUVWXYZ					(Not Warranted)
31079 Dec. 1, 1955	Fidelity	Federal	S + L	Assn	Julia L. Jeanes	660	304	4,000 ⁰⁰	Lot 15, Dunbar St - City
31164 Dec. 1, 1955	"	"	"	"	Janie Dial Rice	660	307	1,700 ⁰⁰	7.5 acres, Sville, Sp.
31165 " 1, 1955	"	"	"	"	H. L. Brown, Jr.	660	310	5,000 ⁰⁰	Piedmont Road, Gantt Sp.
31094 " 1, 1955	"	"	"	"	Mrs. Ruddy H. Moon	660	313	2,500 ⁰⁰	Lot 4 + Part Lot 3, Old Pine Mill Village.
31093 " 1, 1955	"	"	"	"	H. D. Sullivan	660	316	1,800 ⁰⁰	Lot 21, First Ak, Sec. 1.
31249 " 2, 1955	"	"	"	"	E. E. Martin, et al	660	356	4,200 ⁰⁰	Lot 18, Hallis St. Brick Sp. Heights -
31185 " 2, 1955	"	"	"	"	William Harold Hyatt	660	359	5,000 ⁰⁰	Lot 30, Mims an Nicholson Aiken Drive.
"	"	"	"	"	Joe E. Campbell	660	362	11,000 ⁰⁰	Lot 17 + Part Lot 18, City
31270 " 3, 1955	"	"	"	"	James D. Earnest	660	428	4,500 ⁰⁰	Lot 33, David St. - near Black, Gantt Sp.
31268 " 3, 1955	"	"	"	"	J. M. Key, et al	660	431	1,500 ⁰⁰	Tracts 3, 4 + 5, Prop. Fletcher Gantt Sp.
31325 " 3, 1955	"	"	"	"	Mary Hallman	660	434	4,000 ⁰⁰	Lot 2, Fairfield Road Elder St. Nibletown Heights.
31347 " 5, 1955	"	"	"	"	Joseph I. Converse et al	660	447	16,000 ⁰⁰	Lot 31, cor. Mims ave. + 7
31414 " 5, 1955	"	"	"	"	Co. Chapel Baptist Church, Deacons	660	515	1,000 ⁰⁰	68.75 acres, County Rd. Saluda Sp.
31517 " 6, 1955	"	"	"	"	Earl Kelley	661	22	2,000 ⁰⁰	0.27 acres, Hart Cut Rd. Judson Mills Village
31493 " 6, 1955	"	"	"	"	D. H. Moody	661	25	5,000 ⁰⁰	Lot 9, Sec. 3, Second an Cashan Heights, Gantt Sp.
31451 " 6, 1955	"	"	"	"	Robert E. Johnson, et al	661	28	5,000 ⁰⁰	Part Lot 8, Marcy an - Station, Austin Sp. Lot, Hyde Circle, near Mauldin

INDIRECT or MORTGAGEE Index to Real Estate Mortgages — Greenville County, S. C.

COTT FAMILY NAME INDEX No. 1—Split
Copyright 1983 A-122659

☞ Open at Proper Tab according to First Letter or Letters of
Name and refer to Buff Sub-Index sheet for page reference.

Made by The Cott Index Company, Columbus, Ohio
Mfg. Cott Patent Index Systems—M

1
(15C)

FILE NUMBER	MORTGAGEES FAMILY NAMES	GIVEN NAMES ABCDEFGHIJ	GIVEN NAMES KLMNO	GIVEN NAMES PQRSTUVWXYZ	MORTGAGORS	BOOK	PAGE	Amount	BRIEF DESCRIPTION, LOCATION, ETC. (Not Warranted)
DATE OF RECORD									
31753 Dec. 8, 1955	Fidelity	Federal	S. & L	Assn	Hardy P. Fennell, Jr.	661	146	10,000	Butler Sp. Lot, Butler Springs Rd.
31772 " 9, 1955	"	"	"	"	James D. Hudgens Inc.	661	153	10,300	Edwards Forest Chick Spgs Sp. Lot 39, Edwards Rd.
31876 " 9, 1955	"	"	"	"	Palmetto Enterprises	661	175	11,000	Forest, Inc. Sec 3 Chick Spgs Sp. Lot 138, Hermitage Rd. Lake
31831 " 9, 1955	"	"	"	"	Donald Samuel Jones	661	178	7,000	Suffletown Rd. Butler Sp. 1 Acre, Woodcuff r
31772 " 9, 1955	"	"	"	"	Dewey J. Kidd	661	181	1200	Judson Mills Lot 12, 2nd An. Sec. 3
31880 " 9, 1955	"	"	"	"	Pat Riddle, et al	661	184	9,000	Beach, Chick Spgs Sp. Lots 57 & 59, Brewster Dr. Pine
31890 " 9, 1955	"	"	"	"	William Henry Turner	661	189	14,000	Sec. 2, North Garden Lot 3 Crescent, Ridge
31937 " 10, 1955	"	"	"	"	J. Dan Williams Jr.	661	210	3,000	Highland Dr. & Highlands. Ecto. Lot 6, Humbley Drive
32050 " 12, 1955	"	"	"	"	Elliott Green, et al	661	213	12,000	Liberty Park Lot 23, Proffitt Drive
32172 " 13, 1955	"	"	"	"	Eugene E. Bishop etal	661	216	3,000	Pge Mfg. Co Prop. Lot 55, Sec 1, Second St.
32077 " 13, 1955	"	"	"	"	William Joe Butler	661	259	7,000	Drive, Paris Mt. Sp. Lot 3, S Rockview
	"	"	"	"	G. L. Chase, et al	661	262	1500	Lot Briggs Ave - City Bell, Meade, Gantt Sp.
	"	"	"	"	William L. Costner	661	265	7,000	Lot 38, Brookforest Drive near City-
	"	"	"	"	Thomas H. Williams Jr.	661	336	7,000	Lot 39, Courtney Circle Chick Spgs Sp.
	"	"	"	"	G. H. Bridwell	661	384	6,500	1.31 Acre, Edwards Rd. Creek Baptist Church
	"	"	"	"	Eugene E. Hammett etal	661	381	3,850	.58 of an Acre, near Brushy

INDIRECT or MORTGAGEE Index to Real Estate Mortgages — Greenville County, S. C.

158

REG. U. S. PAT. OFFICE *Chas McCott* County Indexes Since 1888 An Identifying Trade Mark

Open at Proper Tab according to First Letter or Letters of Name and refer to Buff Sub-Index sheet for page reference.

COTT FAMILY NAME INDEX No. 1—Split Copyright 1933 A-122559

FILE NUMBER	MORTGAGEES	GIVEN NAMES	GIVEN NAMES	GIVEN NAMES	MORTGAGORS	BOOK	PAGE	Amount	BRIEF DESCRIPTION, LOCATION, ETC.								
DATE OF RECORD	FAMILY NAMES	ABCDEFGHIJ	IJKLMNOP	QRSTUVWXYZ					(Not Warranted)								
32152	Fidelity	Federal	S.	L.	Assn.	Herman F. Lunsford, et al	661	387	00	Greenville, Gaunt Tp.							
Dec. 13, 1955									8,000	Lot 22, Dalphin St. - Sec. 3							
32172																00	Prop. Chick Spgs. Tp.
13, 1955																3,500	Lot 11, Claud E. Shackley
32194																00	Liberty Park -
14, 1955																16,000	Lot 20, Proffitt Dr.
32352																00	near West Hill -
15, 1955																3,600	Lot 17, Sec. A, Clemson av.
32365																00	Drive, Carolina Court
15, 1955																1,500	Lot 5, Blk. E, Eastlan
32373																00	White Horse Heights
15, 1955																9,700	Lot 4, Range View Dr.
32496																00	Sherwood Forest -
16, 1955																10,650	Lot 256, Robin Hood Dr.
32388																00	sold off, Horse Creek, Dunklin Tp.
16, 1955																5,550	134.4 acres less 11.1 acres
32500																00	St. City
17, 1955																18,000	Lot, East Washington
32523																00	School, Chick Spgs. Tp. Lot
17, 1955																3,600	2 Lots, Pine Dr, near Paris
32645																00	Travelers Rest -
19, 1955																3,500	Lot, old Buncombe Rd.
32656								00	Drive, near City -								
19, 1955								16,000	Lot for Garden Terrace + Crestwood								
32723								00	Cleveland Terrace								
20, 1955								10,000	Lot 157 + Part Lot 156, Trails End.								
32931								00	Lot 33, Warner St. City								
22, 1955								15,000	1 acre, Austin Tp.								
								00	Paris Mt. Tp.								
								11,000	Lots 3 + 5, Davidson Rd.								

INDIRECT or MORTGAGEE Index to Real Estate Mortgages — Greenville County, S. C.

COTT FAMILY NAME INDEX No. 1—Split
Copyright 1933 A-122559

Open at Proper Tab according to First Letter or Letters of
Name and refer to Buff Sub-Index sheet for page reference.

Made by The Cott Index Company, Columbus, Ohio
Mfg. Cott Patent Index Systems—M

(158)

FILE NUMBER	MORTGAGEES FAMILY NAMES	GIVEN NAMES ABCDEFGHIJ	GIVEN NAMES KLMNO	GIVEN NAMES PQRSTUVWXYZ	MORTGAGORS	BOOK	PAGE	Amount	BRIEF DESCRIPTION, LOCATION, ETC. (Not Warranted)
33057 Dec 23 1955	Fidelity	Federal	S. & L.	Assn.	Albert J. McRae, et al	662	391	13,300	Ed. Butler Tp. 1.27 Acres, Old Spartanburg City -
33060 23 1955	"	"	"	"	Charles A. Grubbs	662	407	11,800	Lat 12, McKinney St. near East Lynn Road -
33015 23 1955	"	"	"	"	Jane H. Spinner	662	422	3,500	Lat 206, Ridgeway Dr. -
32980 23 1955	"	"	"	"	H. Ed. Miller, et al	662	419	11,500	Sylvan Hills - Lat 37, Morningside Dr. -
33050 23 1955	"	"	"	"	Mattie Stansell, et al	662	425	5,000	Woodville Heights - Lat 13, Spruce St. - Sec I
32981 23 1955	"	"	"	"	G. J. Edwards, et al	662	428	3,500	Bates Tp. 11.9 Acres, Hwy. #253
33096 23 1955	"	"	"	"	Estelle Ida Knight Stewart	662	431	1,200	Lat, Ohio St - City View -
33114 24 1955	"	"	"	"	Addie Mae Sullivan Livingston	662	487	500	Lat 7, Gower St - City Hilltop Dr. Bates Tp.
33101 24 1955	"	"	"	"	Lewis M. Henderson	662	490	1,500	Lat 34 + East Lat 33 -
33291 28 1955	"	"	"	"	Russell C. Ashmore, Jr et al	662	521	3,500	Chick Spur. Tp. Lats 9 + 10, J. E. Flynn Estate
33313 28 1955	"	"	"	"	Bertha B. Lely, et al	663	57	1,800	Lat 9, Taylor St.
33369 29 1955	"	"	"	"	E. M. Arnold	663	88	3,000	Lat Greene Ave. Butler Tp. Blvd. - Belle Meade
33459 30 1955	"	"	"	"	Dwight E. Brongher	663	221	10,250	Lat 112, West Dorchester
33503 30 1955	"	"	"	"	Gordon Eugene Dennis	663	263	10,000	Belle Meade - Lat 100, York Creek
33460 30 1955	"	"	"	"	Avery Dacus et al	663	307	5,000	Meyers Court, Parkvale Lat 8, cor. Summitt Dr. +
					C. E. Robinson, Jr. et al	663	310	8,000	College Heights - Lat 102, Lander St -

INDIRECT or MORTGAGEE Index to Real Estate Mortgages — Greenville County, S. C.

(157)

REG. U. S. PAT. OFFICE *Chas McCobb* County Indexes Since 1888
An Identifying Trade Mark

Open at Proper Tab according to First Letter or Letters of Name and refer to Buff Sub-Index sheet for page reference.

COTT FAMILY NAME INDEX No. 1—Split
Copyright 1933 A-122559

FILE NUMBER	MORTGAGEES FAMILY NAMES	GIVEN NAMES ABCDEFGHIJ	GIVEN NAMES JKLMNO	GIVEN NAMES PQRSTUVWXYZ	MORTGAGORS	BOOK	PAGE	Amount	BRIEF DESCRIPTION, LOCATION, ETC. (Not Warranted)
33451 Dec. 30, 1955	Fidelity	Federal S. + L. Assn			Kerney Corporation	663	313	15,000	Lots 44, 45, 46, 47, 48, 49, 50, 51 52 + 53, Old Spitz. Rd. + Beattie St.
33450 Dec. 30, 1955	"	"	"	"	Emma Lee S. Kelley	663	316	10,000	1/2 Sir Abhatt St. Lot 114, cor. Robin Hood Rd.
33496 " 30, 1955	"	"	"	"	Frank Drummond ^{et al}	663	319	2,500	Fairfield Place - Lot 19, Maggie St.
33603 " 31, 1955	"	"	"	"	L. H. Geer	663	362	500	Arch St. Part Lots 1 + 2 -
293 Jan. 5, 1956	"	"	"	"	Elizabeth L. McFall	663	548	6,500	Also Lot 9, Prop. of Central Realty Corp. Lot 4, cor. Augusta Rd. + Crystal Ave.
426 " 6, 1956	"	"	"	"	Maudie Treasway	664	66	2700	Judson Hills Village #2 Lot 12, Blk. D 8 th Ave.
427 " 6, 1956	"	"	"	"	Geo. H. Balentine, Jr.	664	69	10,500	Lot Mountain Creek Road. near City -
425 " 6, 1956	"	"	"	"	J. H. Pitts	664	72	6,000	Lot 32, Eisenhammer St.
523 " 6, 1956	"	"	"	"	Charles L. Harrison, Jr. ^{et al}	664	75	12,450	Acres, South Sp. Lot 113, Hill Drive, Augusta
550 " 7, 1956	"	"	"	"	Joann B. Summey	664	140	11,000	Sunset Heights, Mauldin Lot 8, Sunset Dr. Map 2 Spiz. Rd.) Northwood -
704 " 9, 1956	"	"	"	"	Frank B. Fisher, et al	664	183	8,500	Lot 24, Mohawk Drive (old Chick)
654 " 9, 1956	"	"	"	"	E. C. Haskell, Jr. et al	664	186	8,500	Lot 111, Launder St. College Heights.
651 " 9, 1956	"	"	"	"	Alline O. Cannon	664	189	5,000	Acres, South Sp. Lot 132, Patton Drive, Augusta
784 " 10, 1956	"	"	"	"	Ralph P. Chastain Co. Inc.	664	284	2,000	J. H. Poe Mfg. Co Lot 208, 6 th Ave. - Sec. 1
834 " 10, 1956	"	"	"	"	J. Louis Coward, Constr.	664	287	7,500	Belmont Heights. Lot 99, Key Dr. Sec 2

INDIRECT or MORTGAGEE Index to Real Estate Mortgages — Greenville County, S. C.

(15 A)

REG. U. S. PAT. OFFICE *Chemical* County Indexes Since 1888 An Identifying Trade Mark

Open at Proper Tab according to First Letter or Letters of Name and refer to Buff Sub-Index sheet for page reference.

COTT FAMILY NAME INDEX No. 1—Split
Copyright 1933 A-122559

FILE NUMBER	MORTGAGEES	GIVEN NAMES	GIVEN NAMES	GIVEN NAMES	MORTGAGORS	BOOK	PAGE	Amount	BRIEF DESCRIPTION, LOCATION, ETC.
DATE OF RECORD	FAMILY NAMES	ABCDEFGH	IJKLMNO	PQRSTUVWXYZ				(Not Warranted)	
1214	Fidelity	Federal	S + L	Assn.	Milton H. Mullikin	665	28	8,000	Lot 7, Webster Rd.
Jan 14, 1956									
1213					Faust Nicholson, et al	664	523	13,500	Lot 15 + Part Lot 16, Montclair Ave.
14, 1956					Leonard Childress, et al	665	67	6,000	Acres, South Sp.
1325					Chrystell M. Smoak	665	70	3,250	Lot 116, Hakey Dr, Augusta
16, 1956					A. M. Crayton	665	73	6,000	Rackwood Park.
1324					J. H. Cannon, Inc.	665	208	6,500	Lot 36, Rackwood Dr.
16, 1956					James G. Garrison	665	211	5,300	Butler Sp.
1379					Robert E. Durham	665	214	3,700	1.35 Acres, Timberlake Dr
16, 1956					Everette L. Edwards	665	217	6,200	Furman Heights, Paris Mt. Sp.
1463					James O. Shaver	665	220	6,000	Lot 11, Blackstone Dr, New
17, 1956					Bill Carley, et al	665	223	9,000	Tract, Chick Spgs. Sp.
1499					G. O. Ballew, et al	665	226	10,000	Lot 6 + 1/2 Lot 7, Lily St.
17, 1956					Taney Lillian Center	665	229	2,600	Sunset Hills.
1451					J. E. Meadows, et al	665	308	16,500	Lot 67, Sunset Dr.
17, 1956					Palmetto Enterprises, Inc.	665	315	16,000	Paramount Park.
1508					Marion Edwin Cannon	665	351	9,650	Lot 50, Crosby Circle
17, 1956								00	Chick Spgs. Sp. Pinebrook
1464								00	Lot 14, Woodland, Dr.
17, 1956								00	Augusta Rd. Hills.
1608								00	Lots 67 + 68, Low Hill St.
18, 1956								00	Cedar Lane Rd.
1675								00	Part Lot 3 cor. Riverside Dr +
18, 1956								00	Sec. 2, Lake Forest Subd.
1781								00	Lot 111, Hermitage Rd.
19, 1956								00	Lot 185, Hermitage Rd. Lake
								00	Forest Dr. III + Part Lot 106 Lowndes Hill Rd.
								00	Rd. Hills
								00	Lot 9, Cammer Ave, Augusta

INDIRECT or MORTGAGEE Index to Real Estate Mortgages — Greenville County, S. C.

1
(59)

COTT FAMILY NAME INDEX No. 1—Split
Copyright 1933 A-122559

☞ Open at Proper Tab according to First Letter or Letters of
Name and refer to Buff Sub-Index sheet for page reference.

Made by The Cott Index Company, Columbus, Ohio
Mfg. Cott Patent Index Systems—M

FILE NUMBER	MORTGAGEES FAMILY NAMES	GIVEN NAMES ABCDEFGHIJ	GIVEN NAMES KLMNOP	GIVEN NAMES QRSTUVWXYZ	MORTGAGORS	BOOK	PAGE	Amount	BRIEF DESCRIPTION, LOCATION, ETC. (Not Warranted)
DATE OF RECORD									
1718 Jan 19, 1956	Fidelity	Federal S. & L.		Asen	Hardy L. Johnson Jr.	665	377	3300	00 Grove Sp. 8.15 Acres, Old Pelzer Rd.
"	"	"	"	"	Richard F. Collins, et al	665	380	7000	00 Parkin Mill Rd. Lat cov. Millan Spg. Se. +
1783 " 19, 1956	"	"	"	"	Bertha H. Owen	665	383	5500	00 Int. Strip - Cust Lat 5, W. S. Hwy 25. +
1694 " 19, 1956	"	"	"	"	William Bentley Jones	665	386	8500	00 Northwoods Subd - Cust Lat 1, Summit Se.
1846 " 20, 1956	"	"	"	"	Sara S. Wilson	665	432	2400	00 Spitt Sp. Lat. Stanton Bridge Rd.
1823 " 20, 1956	"	"	"	"	J. H. Pitts	665	435	7000	00 Byna Vista, Chick Spg. Sp. Lots 17+18, Blk C Sutton Drive
"	"	"	"	"	Dorothy M. Pitts	665	438	17000	00 Palmer Cordell Prop. Lots 6+7, Super Hwy 29
"	"	"	"	"	John H. Ray, et al	665	441	13,500	00 Circle Cust Tract 10, Hillandale
"	"	"	"	"	Mrs. Barbara Jean Bishop	665	444	3000	00 Riverside - Lat 14, Blk D, Palmetto Ave
"	"	"	"	"	Walter A. Hancock	665	447	10,000	00 Lat. James St. Hard City Lang Sousei Heights -
"	"	"	"	"	Richard F. Collins	665	450	6000	00 Lat 167, Langston Drive City.
"	"	"	"	"	C. H. Lotts	665	453	6000	00 Lat 6, Blackburn St - Boille Sp.
1813 " 20, 1956	"	"	"	"	G. H. Strickland et al	665	456	4500	00 Lat 99, Douglas St. North Hillen City -
1884 " 20, 1956	"	"	"	"	James T. Murck	665	483	7000	00 Lat 59, Galwan Ave - Carolina Court -
1966 " 21, 1956	"	"	"	"	Mrs. Thelma C. Beber	666	13	5500	00 Lat 7, Blk H Jersey Ave. Sec 2, Judson Mills Range
2053 " 23, 1956	"	"	"	"	J. E. Ayers, et al	666	57	2000	00 Lat 22, cov. Fourth an. + South St.

INDIRECT or MORTGAGEE Index to Real Estate Mortgages — Greenville County, S. C.

(158)

REG. U. S. PAT. OFFICE *Chas. McCott* County Indexes Since 1888 An Identifying Trade Mark

Open at Proper Tab according to First Letter or Letters of Name and refer to Buff Sub-Index sheet for page reference.

COTT FAMILY NAME INDEX No. 1—Split Copyright 1983 A-122659

FILE NUMBER DATE OF RECORD	MORTGAGEES FAMILY NAMES	GIVEN NAMES ABCDEFGHIJ	GIVEN NAMES JKLMNO	GIVEN NAMES PQRSTUVWXYZ	MORTGAGORS	BOOK	PAGE	Amount	BRIEF DESCRIPTION, LOCATION, ETC. (Not Warranted)
2061 Jan. 23, 1956	Fidelity	Federal	S + L	Assn.	G. R. Nash, et al	666	60	7650	Plat Furman Invest. Co. Lat 13, Mauldin St. Blk. B.
2054 23, 1956					G. B. White	666	63	7500	Sec. 5, East Highlands Est. Lat 3 Blk. 2 Claremore Ave.
2004 23, 1956					William L. Costner	666	66	8500	Belle Meade, South Sp. Lat 40, Brookforest Dr.
2089 24, 1956					Harald Ovinge	666	164	3500	Judson Mills Village No 2 Lat 4, Blk. 7, North ave
2245 25, 1956					Marion A. Miller	666	187	1600	Lat 18, Berkeley Ave.
2451 27, 1956					George L. Nix, et al	666	357	3500	Lat 6, Blk B. Clemson ave.
2532 27, 1956					C. H. Hayes	666	360	4700	Camilla Park Lat 85 Daniel Ave, Map 2,
2451 27, 1956					Warren M. Haut	666	363	5000	Paris Mt. Sp. 10.48, Acres S. C. Hwy. 88
2706 30, 1956					Ralph C. Benson, Jr.	666	366	2600	Hampton Ave. Estn. Lat 3, cor. Patterson St +
2717 30, 1956					Bessie Pace	666	487	4000	Bridge Rd. Highlands. Lat 1, less strip, Easley
2811 31, 1956					Wayman W. Henry, et al	666	490	6,000	Crestwood, Inc. Lat 93 North Estate Dr.
2753 31, 1956					Maggie Lou Sims	666	500	8,000	East Highlands Est. Lat 1, Blk A, Highland Dr.
2938 Feb. 1, 1956					Robert H. Roache	666	546	4300	Lat 15, West ave. near city
3083 2, 1956					Brodus L. Bridwell	666	549	3800	Pat's Sp. Lat 29, Walnut Lane -
					L. N. Riddlehorner	667	75	2500	Dale Dr. Part, Lat 8, Avoca
					Allen B. Cagle, et al	667	134	17500	Liberty Park. Lat 34, Craffitt Dr.

INDIRECT or MORTGAGEE Index to Real Estate Mortgages — Greenville County, S. C.

COTT FAMILY NAME INDEX No. 1—Split
Copyright 1933 A-12255v

☞ Open at Proper Tab according to First Letter or Letters of
Name and refer to Buff Sub-Index sheet for page reference.

Made by The Cott Index Company, Columbus, Ohio
Mfg. Cott Patent Index Systems—M

(157)

FILE NUMBER	MORTGAGEES FAMILY NAMES	GIVEN NAMES ABCDEFGHIJ	GIVEN NAMES KLMNOP	GIVEN NAMES QRSTUVWXYZ	MORTGAGORS	BOOK	PAGE	Amount	BRIEF DESCRIPTION, LOCATION, ETC. (Not Warranted)
DATE OF RECORD									
3052	Fidelity	Federal	S. + S.	Assn	Formerly Flora Hawkins	667	137	00	Lat 48 West ave.
Feb. 2, 1956					Flora Hawkins Reeve			1200	
					A. B. Hurt, et al	667	140	2400	10 Acres, Sandy Flat Rd.
					et al			00	
					Elford H. Robinson	667	143	2500	Lat. May Ave. City
3175								00	Chick Spgs Sp.
31956					Ruby S. Sanders	667	201	12500	3.3 Acres Mt. Creek Rd.
3145								00	Hart Sp.
31956					R. J. Dempsey	667	219	3000	Lat 18, Haviland Dr.
3201								00	Cherokee Dr. - Chick Spgs Sp.
4, 1956					Robert W. Forrester, et al	667	278	12000	Lat 259, cor. Mabel Ave. &
3202					et al			00	Sec. 1, F. H. Pae Mfg. Co.
4, 1956					Ansel L. Bridwell	667	281	3000	Lat 247, Hammett St.
3200								00	Blenn Grove Park.
4, 1956					Samuel E. Halder, Jr.	667	284	8000	Lat 40 Underwood Ave.
3266								00	Managhan Subd.
6, 1956					William A. Hammond	667	369	6000	Lat 32, Catteringham St.
3373								00	Tray 291 + a private Road.
7, 1956					Alvin Henry Davis et al	667	434	4200	Lat 7, Old Davis Prop. Co. S. C.
								00	North Hills.
					Oressa Wilburn Gentry	667	437	9000	Part Lots 41 + 42, Russell Ave.
3519					et al			00	
8, 1956					William E. Kirby	667	453	6000	Part Lat 9, East North St.
3549					et al			00	Hillcrest Sec. - North Hills
8, 1956					Clement L. Taylor	667	480	8000	Lat 131, Parkwood Drive
					Church, et al			00	near City.
					Franklin Baptist	667	483	6500	Lat 16, Madron Ave.
3575								00	Washington Ave. Highland, Gantt Sp.
9, 1956					H. E. Hallman	668	5	3500	Part Lots 17 + 18, cor. Texas Ave. &
3618								00	Rd. - Mt. View Land Co.
9, 1956					Mell Lucile Gregory	668	17	4500	Lat 14 + Part Lat 15, Bibb & Buncombe

INDIRECT or MORTGAGEE Index to Real Estate Mortgages — Greenville County, S. C.

(152)

REG. U. S. PAT. OFFICE *Chas. McCott* County Indexes Since 1888
An Identifying Trade Mark

Open at Proper Tab according to First Letter or Letters of Name and refer to Buff Sub-Index sheet for page reference.

COTT FAMILY NAME INDEX No. 1—Split
Copyright 1983 A-122569

FILE NUMBER DATE OF RECORD	MORTGAGEES FAMILY NAMES	GIVEN NAMES ABCDEFGHIJ	GIVEN NAMES JKLMNOPQ	GIVEN NAMES RSTUVWXYZ	MORTGAGORS	BOOK	PAGE	Amount	BRIEF DESCRIPTION, LOCATION, ETC. (Not Warranted)
3618 Feb. 9, 1956	Fidelity	Federal	S. + L.	Assn.	Herman Bateon	668	26	2700	Traveler Rest. Bateon Sp. Lot 10, Cooper St. near
3651 10, 1956	"	"	"	"	G. B. Mann, et al	668	108	17,500	Lot 49, Underwood Ave. Glen Grove Park - Lot 99 Blk. C. Corrine St. University Heights.
3744 10, 1956	"	"	"	"	R. J. Dempsey	668	111	3500	South Sp. Lot 35, W ^o Arthur St.
"	"	"	"	"	H. J. Thomas	668	114	10,000	Lot 3, Keith Dr.
"	"	"	"	"	R. J. Dempsey	668	117	3500	South Sp. Lot 34, W ^o Arthur St.
3712 10, 1956	"	"	"	"	C. R. Nebb, et al	668	120	3750	Prop. Frank C. Moon. .59 of an acre.
3772 11, 1956	"	"	"	"	E. C. Latham, Jr.	668	188	5500	11.70 acres Gibbons Rd.
3816 11, 1956	"	"	"	"	Lillian Mitchell Arnold	668	191	5,000	Lot, Sevier St. City
3815 11, 1956	"	"	"	"	E. O. Picklesimer, et al	668	194	5,000	Part Lot 24, Haviland St. Mills Village, S.ville.
3772 11, 1956	"	"	"	"	Paul F. Landers, et al	668	197	2920	Lot 128, Edwards St, Woodside
"	"	"	"	"	Stephen D. Mitchell, et al	668	200	5000	Knoll, Austin Sp. Lot 13, Trapham St, Augusta
3811 11, 1956	"	"	"	"	James D. Phillips	668	203	8600	Orchard Acre, Chick Spg. Sp. Lot 93, Hester Rd. Blk B, Sec. 2
3857 13, 1956	"	"	"	"	D. W. Harrell, et al	668	266	7500	Wine Country Club Estates - Lots 53, 54, + 55 Sylvan
3898 13, 1956	"	"	"	"	Patricia J. Threadgill	668	269	14,500	Knollwood, City. Lot 41, Sunset Drive -
3922 13, 1956	"	"	"	"	Roosevelt Robinson, et al	668	272	1,000	Julip St. Lot 1, cor. Worley Rd. +

INDIRECT or MORTGAGEE Index to Real Estate Mortgages — Greenville County, S. C.

COTT FAMILY NAME INDEX No. 1—Split
Copyright 1933 A-122559

Open at Proper Tab according to First Letter or Letters of
Name and refer to Buff Sub-Index sheet for page reference.

Made by The Cott Index Company, Columbus, Ohio
Mfg. Cott Patent Index Systems—M

(15)

FILE NUMBER DATE OF RECORD	MORTGAGEES FAMILY NAMES	GIVEN NAMES ABCDEFGHIJ	GIVEN NAMES JKLMNOPQ	GIVEN NAMES RSTUVWXYZ	MORTGAGORS	BOOK	PAGE	Amount	BRIEF DESCRIPTION, LOCATION, ETC. (Not Warranted)
3919 Feb. 13, 1956	Fidelity	Federal	S + S	Wason	Kathryn Sims	668	275	1200	alleg - Lat 1, cor. Rob St. + 12 foot Estate, Paris Mt. Sp.
3940 14, 1956					Calvin C Gentry	668	278	6500	Lat 77, Crestview Dr. Avalon Crystal Ave -
3926 14, 1956					Francis B. Linberger	668	317	5500	Lots 68, 69 + Part Lat 70 - U.S. Hwy. 29
4090 15, 1956					Clara Hall Stone	668	320	5000	Lat 4 + Part Lat 5, Formerly Smith St -
4089 15, 1956					Ruth M. Cook	668	423	3500	Lat 7, Ballenger St - Northside Gardens -
4141 15, 1956					H. S. Baillie	668	429	13500	Lat 65, Chumrose Lane St - Judson Mills Village
4059 15, 1956					Carrie H. Kimbrell	668	420	2000	Lat 5, Bldg 9, cor. B St + Second South Sp.
4156 16, 1956					A. E. Johnston, Jr.	668	426	15000	34.63 Acres, Parkside Mill Rd Forest Heights, Butler Sp.
4191 16, 1956					H. E. Chaстан, et al	668	475	13000	Lat 35, Drivel Ave - Lake South Sp.
4156 16, 1956					Norman Thompson	668	478	1700	Lat Gratter St - City Drive, Oak crest -
4241 16, 1956					H. J. Fambion et al	668	481	9000	Lat 62, Sec 1, Lyuhurst Spone Sp.
4283 17, 1956					Evelyn S. Simmons	668	484	7400	Lat 14, U.S. Hwy. 29 - South Sp.
					Leatha Lykes	668	541	2000	Part Lat 26, Mare St. South Sp.
					R. J. Dempsey	668	544	3500	Lat 33, Mc Arthur St. South Sp.
					R. J. Dempsey	668	547	3500	Lat 18, Avonland Dr. Dr. Croftstone garage.
4336 17, 1956					Robert Le Roy White, Jr.	668	550	9500	Lat 15, Sec. 4, Broughton

INDIRECT or MORTGAGEE Index to Real Estate Mortgages — Greenville County, S. C.

(157)

REG. U. S. PAT. OFFICE *Chas McCott* County Indexes Since 1888 An Identifying Trade Mark

Open at Proper Tab according to First Letter or Letters of Name and refer to Buff Sub-Index sheet for page reference.

COTT FAMILY NAME INDEX No. 1—Split Copyright 1933 A-122569

FILE NUMBER DATE OF RECORD	MORTGAGEES FAMILY NAMES	GIVEN NAMES ABCDEFGHIJ	GIVEN NAMES JKLMNO	GIVEN NAMES PQRSTUVWXYZ	MORTGAGORS	BOOK	PAGE	Amount	BRIEF DESCRIPTION, LOCATION, ETC. (Not Warranted)
4356 Feb 17, 1956	Fidelity	Federal	S. & L. Assn		J. A. Cannon Jr	668	553	7000	Sharon Park. Lat 46, Sharon Dr.
4388 18, 1956	"	"	"	"	Troy L. Hall, et al	669	90	2000	+ C St. S. N. Pac Mfg. Co. Lat 145, Sec. 1, cor. Fourth an.
4382 18, 1956	"	"	"	"	H. Blane Morgan, et al	669	93	6000	Inquell's Rest, Bates Sp. Lat 3, Prop. Sallie B. Morgan,
4420 18, 1956	"	"	"	"	Billy Theodore	669	96	8000	+ Sullivan Ave, Northwood. Lats 19, 20, 21 + 22, cor. Parkwood
4536 20, 1956	"	"	"	"	Bessie Inez Ridgeway	669	134	2500	Lat 6, W ^o Bee Blvd - Age - Gantt Sp.
4510 20, 1956	"	"	"	"	Leonard Andrew Chambers	669	137	1000	Lats 18, 19, 20, 21 + 22, Reeves Hwy - Gantt Sp.
4501 20, 1956	"	"	"	"	Robert H. Sherman	669	140	5000	18 acres, Grill - Piedmont Bell Meade, Subd. Gantt Sp.
4529 20, 1956	"	"	"	"	William L. Ostrer	669	143	7000	Lat 25, East Dorchester Blvd. Piedmont Ave. Piedmont Park, Chick Hgs Sp.
4594 21, 1956	"	"	"	"	A. J. Pearson, et al	669	174	6000	Lats 9 + 10, cor. Williams St. + O'neal Sp.
4770 23, 1956	"	"	"	"	Alexander S. Janik	669	258	4500	Lat 3, N. H. Butler Est. + Bond St - near City
4771 23, 1956	"	"	"	"	J. N. Pitts, et al	669	261	6500	Lat 25, cor. Brackman an - Mauldin
4802 23, 1956	"	"	"	"	Mauldin Baptist Church	669	264	32000	Lat cor. Amine Lane + N. S. Hwy. 276 Chick Spgs Sp.
4951 24, 1956	"	"	"	"	A. C. Childs, et al	669	312	4500	Lat 91, Mable ave. Augusta Dr. Augusta Circle
4952 24, 1956	"	"	"	"	N. F. Moorhead, et al	669	315	5850	Lat 23, Waccamaw ave. + East Dixie Heights -
4991 25, 1956	"	"	"	"	Martha Freeman	669	356	3500	Lats 52 + 53, Dixie ave. B. B. Sadler, Jr.
5094 27, 1956	"	"	"	"	B. B. Sadler, Jr.	669	444	7000	4.35 acres, Gantt Sp.

INDIRECT or MORTGAGEE Index to Real Estate Mortgages — Greenville County, S. C.

Cott Family Name Index No. 1-S

To locate names, open at SURNAME INITIAL TAB and refer to Buff. Sub-Index sheet for page reference.

Made by The Cott Index Company, Columbus, Ohio
Sold by Walker, Evans & Cogswell Co., Charleston, S. C.

(150)

FILE NUMBER	MORTGAGEES FAMILY NAMES	GIVEN NAMES ABCDEFGH	GIVEN NAMES IJKLMNO	GIVEN NAMES PQRSTUVWXYZ	MORTGAGORS	BOOK	PAGE	Amount	BRIEF DESCRIPTION, LOCATION, ETC. (Not Warranted)
DATE OF RECORD									
5014 Feb. 27, 1956	Fidelity	Federal S. & L. Assn			Beverly Lexter Sizemore	669	449	4200	Lot 5, Hillcrest Circle, City
5109 " 27, 1956	"	"	"	"	Robert Eugene Berry	669	473	6000	4 para, Grove sp.
5231 " 28, 1956	"	"	"	"	C. B. Brookshire	669	498	6300	Butler Sp. 17 acre, less strip.
5249 " 28, 1956	"	"	"	"	Jack T. Curry	669	501	6400	Glen Grove Park Lot 53 Underwood Ave.
5231 " 28, 1956	"	"	"	"	Margie S. Dunford	669	504	7000	Winn Dr - Druid Hills - Lot 31, + Part Lot 30, Paris
5407 " 29, 1956	"	"	"	"	Ralph Edwards	670	22	11000	Lot 3 Acorn Court.
5408 " 29, 1956	"	"	"	"	William J. Barron, Jr.	670	25	9000	Forest Park, near Sville Lots 35 + 36, Milton Arch
5373 " 29, 1956	"	"	"	"	William O. Rudrill	670	28	8500	Belle Meade, South Sp. Lot 32, Brook Forest Dr.
5276 " 29, 1956	"	"	"	"	John F. Kirk	670	31	1450	Judson Mills Village Lot 57 "D" St, Sec 6
5269 " 29, 1956	"	"	"	"	William H. McDonnell	670	34	7500	Cepaline Drive, Chick Spg. Sp. Lot 21, + Part Lot 20
5402 " 29, 1956	"	"	"	"	J. J. Nix, et al	670	37	1800	J. H. Pae Mfg. Co. Village Lot 22, Sec 1, First Ave.
5543 Mar. 1, 1956	"	"	"	"	Mellie Hill	670	40	7000	Carniv Park. Lot 38, Gandy St.
5660 " 2, 1956	"	"	"	"	Clara Mae Alexander	670	75	4000	Rd. East Park. Lot 22, Bk C, East Washington
5650 " 2, 1956	"	"	"	"	Sarah B. Meredith, et al Church, Inc.	670	173	5750	Augusta Court, City - Part Lot 45, Bk C
5590 " 2, 1956	"	"	"	"	Francis Abney Methodist	670	176	27000	St. Keith Drive. Lots 1, 2, 3 + 4 cor. E. North
5590 " 2, 1956	"	"	"	"	E. Pratt Henderson	670	179	6500	near City Lot Pendleton Rd.

INDIRECT or MORTGAGEE Index to Real Estate Mortgages — Greenville County, S. C.

(150)

REG. U. S. PAT. OFFICE *Chas. McCott* County Indexes Since 1888
An Identifying Trade Mark

To locate names, open at SURNAME INITIAL TAB and refer to Buff. Sub-Index sheet for page reference.

Cott Family Name Index No. 1-3

FILE NUMBER	MORTGAGEES	GIVEN NAMES	GIVEN NAMES	GIVEN NAMES	MORTGAGORS	BOOK	PAGE	Amount	BRIEF DESCRIPTION, LOCATION, ETC.
DATE OF RECORD	FAMILY NAMES	ABCDEFGH	IJKLMNO	PQRSTUVWXYZ					(Not Warranted)
5685 Mar. 3, 1956	Fidelity	Federal S + S	Assn.		C. E. Willis, et al	670	231	5,500 ⁰⁰	Rear Part Lot 12, Map 3, Hammett St. Extn. also Lot 10 Blk P, Amens Street Park Place City.
5869 5, 1956	"	"	"	"	Robert A. Bagwell	670	245	6,350 ⁰⁰	37 ¹ acre, Oakland Drive Langston Heights, Paris Mt. Sp.
5787 5, 1956	"	"	"	"	Clyde L. Dorr	670	337	6,000 ⁰⁰	Lot 179, Langstone Drive, Map 5 4 ¹ / ₂ St. One Mt. Co.
"	"	"	"	"	Robert L. Lewis, et al	670	340	2,550 ⁰⁰	Lot 138, Fourthak, Sec. 1
"	"	"	"	"	Charles S. Chandler, et al	670	343	9,000 ⁰⁰	Lot 22, Alpine Way, City South Sp.
"	"	"	"	"	Andrew D. Barnette	670	346	3,500 ⁰⁰	Lot 27, McArthur St.
5959 6, 1956	"	"	"	"	R. E. Henderson	670	400	7,100 ⁰⁰	1.17 acre, County Road. Clark Spg. Sp.
6177 8, 1956	"	"	"	"	C. M. Atkinson	670	531	2,500 ⁰⁰	Lot 9, Dover + Elm Sts. Sptg. Road, Butler Sp.
6186 8, 1956	"	"	"	"	Rock Hill Baptist Church	670	545	30,000 ⁰⁰	4. Wests on or near City City.
6357 9, 1956	"	"	"	"	H. Frank Durham	671	38	6,000 ⁰⁰	Lot 3, East North St. City.
6290 9, 1956	"	"	"	"	Louise F. Stewart	671	41	3,500 ⁰⁰	Lot 5, Blk a Haynes St. New Furman Heights.
"	"	"	"	"	Paul H. Justice, et al	671	44	8,000 ⁰⁰	Lot 1, Longforest Drive near City.
6289 9, 1956	"	"	"	"	H. Clyde Pitts	671	47	5,000 ⁰⁰	Lot 34, Rogers, Ave. Melville Ave. City.
"	"	"	"	"	Francis H. Page	671	50	20,000 ⁰⁰	Lots 26, 27, 28 + Part Lot 29 near City.
6276 9, 1956	"	"	"	"	Allene O. Cannon	671	53	5,000 ⁰⁰	Lot 88, Courtney Circle

INDIRECT or MORTGAGEE Index to Real Estate Mortgages — Greenville County, S. C.

COTT FAMILY NAME INDEX No. 1—Split
Copyright 1933 A-122559

Open at Proper Tab according to First Letter or Letters of
Name and refer to Buff Sub-Index sheet for page reference.

Made by The Cott Index Company, Columbus, Ohio
Mfg. Cott Patent Index Systems—M

(15 f)

FILE NUMBER DATE OF RECORD	MORTGAGEES FAMILY NAMES	GIVEN NAMES ABCDEFGH	GIVEN NAMES IJKLMNO	GIVEN NAMES PQRSTUVWXYZ	MORTGAGORS	BOOK	PAGE	Amount	BRIEF DESCRIPTION, LOCATION, ETC. (Not Warranted)
6389 Mar. 9, 1956	Fidelity	Federal	S. & L	Assn.	Mary L. Bruce	671	56	15000 ⁰⁰	Lat 55 Alpine Hwy City
6385 " 10, 1956	"	"	"	"	Broadus Jackson, et al	671	79	6300 ⁰⁰	Highalton Heights (#1) Lat 95, Bridwell St.
6422 " 10, 1956	"	"	"	"	J. L. Bell Jr. et al	671	107	2300 ⁰⁰	Rags Drive Extn. Paris Mt. Sp. Lat 2, cor Sandal Road
"	"	"	"	"	Paul A. Bridges	671	110	4300 ⁰⁰	36 acres, Butler Sp.
"	"	"	"	"	A. R. Langdale, et al	671	113	4000 ⁰⁰	Stone Estates, City - Lats 5+6, Blk E, Druid St.
6546 " 12, 1956	"	"	"	"	William Alon Phillips	671	182	5000 ⁰⁰	Butler Sp. 1.37 acres, Marshant Rd.
"	"	"	"	"	Gulas E. Hall, et al (Junie)	671	185	2150 ⁰⁰	F. H. Poe Mfg. Co. Lat 133, Sec 1, Fourth ave.
6497 " 12, 1956	"	"	"	"	Finney Cason Jones	671	188	8000 ⁰⁰	Lat 3 Lewis St.
6651 " 13, 1956	"	"	"	"	Lorene V. Mullikin	671	277	6000 ⁰⁰	another lot. Lot 6, Webster Road also Mts. Rd. Bates Sp.
6651 " 13, 1956	"	"	"	"	E. J. Johnson	671	280	3700 ⁰⁰	Part Lot 48 + Lot 49, Subba which Sp. Sp.
6667 " 13, 1956	"	"	"	"	Earle B. Flynn, et al	671	283	5000 ⁰⁰	Lat 38, Mt. View Circle
6651 " 13, 1956	"	"	"	"	Pearl Pritchard	671	286	1600 ⁰⁰	Lot 64 Judson Rd. Butler Sp.
6770 " 14, 1956	"	"	"	"	William B. Hood	671	346	19,000 ⁰⁰	Lat 12, Keith Drive Lake Forest Heights Butler Sp.
6700 " 14, 1956	"	"	"	"	J. E. Meadors, et al	671	352	12,000 ⁰⁰	Lat 50, M ^c Cartor ave - Arce, Chick Sp. Sp.
6886 " 13, 1956	"	"	"	"	James H. Maddox	671	349	4750 ⁰⁰	Lat 128 cor. Churchhill + Omac North Hills -
"	"	"	"	"	Mrs. Helen P. Dixon	671	424	8500 ⁰⁰	Lat 84, M ^c Donald St.

INDIRECT or MORTGAGEE Index to Real Estate Mortgages - Greenville County, S. C.

(15A)

REG. U. S. PAT. OFFICE *Chambers* County Indexes Since 1888 An Identifying Trade Mark

Open at Proper Tab according to First Letter or Letters of Name and refer to Buff Sub-Index sheet for page reference.

COTT FAMILY NAME INDEX No. 1-Split Copyright 1933 A-122559

FILE NUMBER	MORTGAGEES FAMILY NAMES	GIVEN NAMES ABCDEFGH	GIVEN NAMES IJKLMNO	GIVEN NAMES PQRSTUWXYZ	MORTGAGORS	BOOK	PAGE	Amount	BRIEF DESCRIPTION, LOCATION, ETC. (Not Warranted)
6826	Fidelity	Federal	S.	L.	Gason	671	427	00	Woodward Sts, Greenville Sp.
Mar. 15, 1956								3500	Lat 14, Sec 3 on Parc
6988	"	"	"	"	Hazel Adams Jamison	671	474	00	Dixie Heights-
" 16, 1956								2700	Lat 65, Dixie ave-
6972	"	"	"	"	Clarence Anderson	671	477	00	Lat 29, Railroad St.
" 16, 1956								1000	Hwy. 253, Bates Sp.
7043	"	"	"	"	B. J. Edwards et al	671	480	00	11.9 Acres less 1.9 acres-
" 17, 1956								4900	U.S. Hwy. 25, Paris Mt. Sp.
7022	"	"	"	"	Calvin C. Bentry	671	552	00	Lots 70+71, Runcombe Rd.
" 17, 1956								6000	
7102	"	"	"	"	A. L. Ball et al	671	555	00	Lat 10 Tract, Butler Sp.
" 19, 1956								6500	Duncan Mills-
7310	"	"	"	"	R. C. Hughes	671	558	00	Lat 71, Taylor St. Sec 1
" 20, 1956								3000	Berea Realty Co. Paris Mt. Sp.
7266	"	"	"	"	Furman L. Riddle	671	561	00	Lat 7+ Part Lat 8, Plat
" 20, 1956								6800	Belle Meade, South Sp.
7305	"	"	"	"	Charlatta A. Bass	671	564	00	Lat 169 N. Dorchester Blvd.
" 20, 1956								9400	Hannie L. Green Estate-
7354	"	"	"	"	Harold B. McKinney	672	35	00	Part Tract 3, Prop. John L. &
" 21, 1956								5500	Happy Valley Farms, Butler Sp.
7418	"	"	"	"	James A. Garrett	672	119	00	Lat 100, Halton Rd. (Pt. Lat 11,
" 21, 1956								3500	Glenwood Area, Butler Sp.
7414	"	"	"	"	James C. Adams	672	122	00	Lat 4, East North St. Extn-
" 21, 1956								500	Blvd, Belle Meade, South Sp.
7414	"	"	"	"	Neil J. Shier	672	69	00	Lat 107, West Dorchester
" 21, 1956								11800	Blvd, Casa Loma Estates.
7414	"	"	"	"	Aline C. Cannon	672	143	00	Part Lots 20+21, Courtney
" 21, 1956								6500	
7414	"	"	"	"	Grady A. Griffith	672	146	00	33.66 Acres- Butler Sp.
" 21, 1956								5500	near Monaghan Mills
7414	"	"	"	"	Jack McCall	672	157	00	Lat 41, Cattingham St.
" 21, 1956								9000	

INDIRECT or MORTGAGEE Index to Real Estate Mortgages — Greenville County, S. C.

COTT FAMILY NAME INDEX No. 1—Split
Copyright 1933 A-122559

☞ Open at Proper Tab according to First Letter or Letters of
Name and refer to Buff Sub-Index sheet for page reference.

Made by The Cott Index Company, Columbus, Ohio
Mfg. Cott Patent Index Systems—M

(158)

FILE NUMBER	MORTGAGEES FAMILY NAMES	GIVEN NAMES ABCDEFGHIJ	GIVEN NAMES KLMNO	GIVEN NAMES PQRSTUVWXYZ	MORTGAGORS	BOOK	PAGE	Amount	BRIEF DESCRIPTION, LOCATION, ETC. (Not Warranted)
DATE OF RECORD									
7478					<i>et al</i>			00	
Mar. 21, 1956	Fidelity	Federal	S. & S.	Assn	James H. Shelcut	672	173	5,100	Lot Perry Ave. City
7577								00	
23, 1956					M. E. Madden	672	357	4,500	Lots 7 & 8, Baker Rd. Road, Paris Mt. Sp.
7674								00	
23, 1956					C. J. MacEwen	672	360	6,000	7.6 Acres, Davidson City
7604					Viva King Salesbee	672	363	2,000	Lot 17, Lois St. Ward 4
23, 1956					<i>et al</i>			100	Dupe, North Hills
7653					Samuel H. Arnold	672	366	7,800	Lot 134 Parkwood
23, 1956								100	Drive, Avise Dale
7739					J. L. Roper, <i>et al</i>	672	369	1,700	Part Lot 10 Avise Dale
24, 1956					A. M. Barnett	672	414	4,200	St. Kanatah - Lot 13 Blk E Stewart
7720								00	Paris Mt. Sp.
24, 1956					Millie E. Hyden	672	417	2,000	Lot near Paris Station
7719								00	
24, 1956					Maggie A. Poole	672	420	1,000	Lot 217 Gridley St.
7853								00	Road, Paris mt. Sp.
26, 1956					H. S. Haynes	672	449	5,500	Western 1/2 Lot 3, Arlington
7920								00	Liberty Park -
27, 1956					M. H. Proffitt	672	489	16,000	Lot 19, Proffitt Dr.
7940								00	
27, 1956					C. H. Cely, Jr.	672	501	3,800	Part Lot 52, McKay St.
								00	
					C. H. Cely,	672	504	11,000	Lot 8, Melville Ave.
								00	St. + Dunbar St.
					C. H. Cely, Jr.	672	507	3,500	Part Lot 7 cor. Leach
								00	Haynes St.
					C. H. Cely, Jr.	672	510	4,500	Lot 8, Blk. a, + Part Lots 9 & 10
								00	
					C. H. Cely, Jr.	672	513	3,300	Lot 1, Sumter St.

INDIRECT or MORTGAGEE Index to Real Estate Mortgages — Greenville County, S. C.

(159)

REG. U. S. PAT. OFFICE *Chas. McCall* County Indexes Since 1888 An Identifying Trade Mark

Open at Proper Tab according to First Letter or Letters of Name and refer to Buff Sub-Index sheet for page reference.

GOTT FAMILY NAME INDEX No. 1—Split Copyright 1933 A-122559

FILE NUMBER	MORTGAGEES	GIVEN NAMES	GIVEN NAMES	GIVEN NAMES	MORTGAGORS	BOOK	PAGE	Amount	BRIEF DESCRIPTION, LOCATION, ETC.
DATE OF RECORD	FAMILY NAMES	ABCDEFGHIH	IJKLMNO	PQRSTUVWXYZ					(Not Warranted)
7940								00	One, Cherokee Park.
Feb 27, 1956	Fidelity	Federal	S. & L.	Assn.	C. H. Cely, Jr.	672	516	8,000	Past Lots 70 & 69, Catesbee
7921					et al			00	Knalwood.
27, 1956	"	"	"	"	Ernest E. Culpepper	672	519	15,000	Lat 46, Meyers Dr
7936								00	Austin Tp.
27, 1956	"	"	"	"	Roy Waters, et al	672	522	6,000	Lat 23, Hyde Circle
7922								00	Crescent Terrace
27, 1956	"	"	"	"	J. H. Taylor, et al	672	525	6,500	Lat 79, Capers St.
7937								00	Austin Tp.
27, 1956	"	"	"	"	Roy Waters, et al	672	528	6,000	Lat 22, Hyde Circle
7989								00	Santt Tp.
28, 1956	"	"	"	"	F. H. Grizzle, et al	673	42	11,000	Lots 9 & 11, Westbrook Dr.
8056								00	Forest, Chick Sp. Tp.
28, 1956	"	"	"	"	Amel Johnson	673	45	8,500	Lat 313 Elizabeth Dr, Cherokee
7990								00	Chick Sp. Tp.
28, 1956	"	"	"	"	John J. Parker, et al	673	48	1,500	Here, Suter Road
7983								00	
28, 1956	"	"	"	"	Lula Allene Smith	673	51	2,500	Lat 12, Williams St.
8012								00	Past Lat 12, Map 3, Hammett
28, 1956	"	"	"	"	C. E. Willis, et al	673	54	6,000	Estate, Lat 10, Elk P. Aven
									St. Park Place
8101								00	
29, 1956	"	"	"	"	Joseph Bret Chever, et al	673	144	5,000	Lat 82 Donnybrook Dr.
8071								00	Rd. Butler Tp.
29, 1956	"	"	"	"	Rocky Creek Baptist Church	673	147	40,000	Lat. 57, W. Woodruff
8114								00	Austin Tp.
29, 1956	"	"	"	"	B. F. Reeves	673	150	4,000	Tract 7, Prop. H. O. Lewis.
8113								00	Belle Mead, Santt Tp.
29, 1956	"	"	"	"	William L. Costner	673	153	7,500	Lat 36, Brook Forest Dr.
8076								00	Charles St.
29, 1956	"	"	"	"	Woodside Methodist Church	673	159	15,000	Lat, Woodside Ave.

INDIRECT or MORTGAGEE Index to Real Estate Mortgages — Greenville County, S. C.

COTT. FAMILY NAME INDEX No. 1—Split
Copyright 1933 A-122559

☞ Open at Proper Tab according to First Letter or Letters of
Name and refer to Buff Sub-Index sheet for page reference.

Made by The Cott Index Company, Columbus, Ohio
Mfg. Cott Patent Index Systems—M


154

FILE NUMBER	MORTGAGEES FAMILY NAMES	GIVEN NAMES ABCDEFGHIJ	GIVEN NAMES KLMNO	GIVEN NAMES PQRSTUVWXYZ	MORTGAGORS	BOOK	PAGE	Amount	BRIEF DESCRIPTION, LOCATION, ETC. (Not Warranted)
DATE OF RECORD									
8274 Mar. 30, 1956	Fidelity	Federal	A + L	Assn	<i>et al</i> George Henry Abbott	673	267	6300	Lane, Shurwood Forest Pvt. Lot 134, Lady Marion
8206 " 30, 1956	"	"	"	"	E. M. Paul, Jr. <i>et al</i>	673	270	9000	Sec 1 + 2, Belle Meade Lot 111, West Dorchester Blvd.
8266 " 30, 1956	"	"	"	"	Marabel B. Davenport	673	273	5000	Lot 23, Augusta Place St.
"	"	"	"	"	Janie N. Rampsey	673	276	4000	18.63 Acres, Grove Sp.
"	"	"	"	"	Kathryn J. Finley	673	279	7000	<i>et al</i> , Hill Hwy. 29. Tract 15, Prop. E. A. Smythe
"	"	"	"	"	James E. Berger	673	282	3000	Gantt Sp. Lot 29, W. Arthur St.
8373 31, 1956	"	"	"	"	Richard J. Clark	673	330	7000	Slope Rd. .48 of an Acre, Rocky
"	"	"	"	"	Catherine R. Hamby	673	333	7200	Butler Sp. 1.56 Acres, Pelham Rd.
"	"	"	"	"	James E. Matthews, Jr.	673	336	1400	(formerly Hunt St.) Lot Tratter St.
8387 31, 1956	"	"	"	"	J. Louis Coward, Const Co. Inc.	673	339	7500	Belmont Heights - Lot 98, Kay Dr - Sec 2
8410 Apr. 3, 1956	"	"	"	"	Richard K. Beattie	673	353	20000	Fairfield Dr. Lake Forest - Lot 88, Sec 1, Lake
8498 " 2, 1956	"	"	"	"	Jack Augustus Mulligan	673	357	9000	Paris Mt. Sp. Lot 2, Riverdale Acres
8481 " 2, 1956	"	"	"	"	Herbert Clarence Miller, Jr. <i>et al</i>	673	365	18000	Knollwood Subd - Lot 139, Dellwood Dr.
8477 " 2, 1956	"	"	"	"	Wayne H. Freeman	673	384	17500	Knollwood Subd - Lot 26, Sunset Dr.
8492 " 2, 1956	"	"	"	"	C. O. Dodson <i>et al</i> (H. E.)	673	387	4800	Mahaffey, Gantt Sp. Lot 7, Prop. Pauline O
8527 " 2, 1956	"	"	"	"	Hubert E. Thomas	673	390	7000	Greenfields, Gantt Sp. Lot 28, Sec 3, Dolphin St.

INDIRECT or MORTGAGEE Index to Real Estate Mortgages — Greenville County, S. C.

(157)

REG. U. S. PAT. OFFICE *Chas. McCott* County Indexes Since 1888
An Identifying Trade Mark

 Open at Proper Tab according to First Letter or Letters of Name and refer to Buff Sub-Index sheet for page reference.

COTT FAMILY NAME INDEX No. 1—Split
Copyright 1933 A-122559

FILE NUMBER DATE OF RECORD	MORTGAGEES FAMILY NAMES	GIVEN NAMES ABCDEFGHIJ	GIVEN NAMES JKLMNO	GIVEN NAMES PQRSTUVWXYZ	MORTGAGORS	BOOK	PAGE	Amount	BRIEF DESCRIPTION, LOCATION, ETC. (Not Warranted)
8476 Apr. 2 1956	Fidelity	Federal	L & L	Asen	R. C. Sutherland	673	393	8,000	Lat 18, Augusta Place Dr. & Lat 9, Haviland St. South Sp.
8599 3 1956	"	"	"	"	James R. Hall	673	435	7,500	Lat 1 on White Horse Rd. & Hillcrest Road Raushe
8618 3 1956	"	"	"	"	Cecil Lee Bagwell	673	438	6,000	Lat 259, Bask ave, Augusta
8599 3 1956	"	"	"	"	H. D. Lawless, et al	673	441	2,300	Lat 39, Bates St, Grille Sp. Hwy Home Site, Chick Sp. Sp.
"	"	"	"	"	Koy M. Langhridge	673	444	7,000	Lat 80, Meridian Ave. Dupin
"	"	"	"	"	Clyde Darr	673	447	5,500	Lat 192, Meadors ave
8652 4 1956	"	"	"	"	E. L. Pridmore	673	523	3,800	Tract, Saluda Sp.
8736 4 1956	"	"	"	"	Thomas Clark Phillips	673	526	5,000	Lat 3, Charlotte St Sp. Sp.
"	"	"	"	"	Charles H. Ashmore	673	529	9,200	2.60 acre Chick
8744 5 1956	"	"	"	"	J. C. Sarrells	674	37	2,500	.27 acre, Grove Sp. Butler Sp.
"	"	"	"	"	Carl C. Herendeen	674	40	6,000	Lat 4, Keith Drive Hoodville Heights
8839 5 1956	"	"	"	"	Marion C. Brown, et al	674	43	5,000	Lat 17, Blk 7, Spruce St. Dr. Timberlake Dr. II
8865 6 1956	"	"	"	"	Courtney P. Holland	674	59	23,000	Lots 3+46 Timberlake near Mauldin, Austin Sp.
8866 6 1956	"	"	"	"	Clay Burrell, et al	674	62	3,250	Lat 26, Bishop's Chapel St. (Hampton Ave. Ext.)
8874 6 1956	"	"	"	"	J. L. Bayne, et al	674	80	2,000	Part Lat 7, Blk. A, H. Blaine North Meadow Heights
8973 7 1956	"	"	"	"	Robert A. Ebling	674	137	8,000	Lat 8, Green Meadow Lane

INDIRECT or MORTGAGEE Index to Real Estate Mortgages — Greenville County, S. C.

COTT. FAMILY NAME INDEX No. 1—Split
Copyright 1933 A-122559

Open at Proper Tab according to First Letter or Letters of
Name and refer to Buff Sub-Index sheet for page reference.

Made by The Cott Index Company, Columbus, Ohio
Mfg. Cott Patent Index Systems—M

(157)

FILE NUMBER	MORTGAGEES FAMILY NAMES	GIVEN NAMES ABCDEFGHIJ	GIVEN NAMES KLMNO	GIVEN NAMES PQRSTUVWXYZ	MORTGAGORS	BOOK	PAGE	Amount	BRIEF DESCRIPTION, LOCATION, ETC. (Not Warranted)
DATE OF RECORD									
9087	Fidelity	Federal S. & L		Assn	Emell C. Howard	674	176	00	Elizabeth Drive, North Sunset Hills
Apr. 9, 1956								3000	Lat 47, cor. Central Court +
9115								00	Zimberlake, Butler Sp.
9-1956								13000	Lat 35, Selwyn, Drive
9225								00	Circle, Belle Meade Court Sp.
10, 1956								12000	Lat 103 + Part Lat 104, York
9212								00	Drive Highlands
10, 1956								7800	Lat 35 East Fair Rd, Lanham
9158								00	Angusta Area, Court Sp.
10, 1956								6000	Lat 99, Churchill Circle
9159								00	
10, 1956								15000	2.29 Acre, Beta Sp.
9354								00	Sec. 2 Stone Lake Heights -
11, 1956								25000	Lat 62 + 63, Lake Forest Drive
								00	Chick Spgs. Sp.
								6700	Lat 65, Meridian Ave.
9283	00	Circle, North Garden							
11, 1956	7500	Lat 36, North Garden							
	00	Ave. (Edman, Dr.) Hills. Sp.							
	4000	.24 of an Acre, Cambridge							
9421	00	Sunset Hills							
12, 1956	7500	Lat 78, Sunset Drive -							
	00	School, Chick Spgs. Sp.							
	3000	Lots 23 - 33, near Ridge							
	00	Drive, Sec. I, Lake Forest -							
	13000	Lot 69, Lake Fairfield							
9382	00	Drive, Court Sp.							
12, 1956	9500	Part Lat. 3, Pleasantburg							
9485	00	St. City							
12, 1956	10,400	Lat 129, Sec. 3, East Park							
9591	00	near City -							
13, 1956	2500	Lat 27, Virginia Ave.							

INDIRECT or MORTGAGEE Index to Real Estate Mortgages — Greenville County, S. C.

(15th)

REG. U.S. PAT. OFFICE *Chas. McCall* County Indexes Since 1888
An Identifying Trade Mark

Open at Proper Tab according to First Letter or Letters of Name and refer to Buff Sub-Index sheet for page reference.

COTT FAMILY NAME INDEX No. 1—Split
Copyright 1933 A-122559

FILE NUMBER DATE OF RECORD	MORTGAGEES FAMILY NAMES	GIVEN NAMES ABCDEFGHIJ	GIVEN NAMES JKLMNO	GIVEN NAMES PQRSTUVWXYZ	MORTGAGORS	BOOK	PAGE	Amount	BRIEF DESCRIPTION, LOCATION, ETC. (Not Warranted)
9535 Apr. 13, 1956	Fidelity	Federal	S. & L	Assn	James H. Foster	674	503	56.00	Chick Spg. Sp. Lots 3+4, Donnan Rd.
9634 14, 1956	"	"	"	"	Ansel H. Johnson	675	31	85.00	Forest, Chick Spg. Sp. Lot 315, Elizabeth Dr., Cherokee
9616 14, 1956	"	"	"	"	Roy L. Haynes, Jr.	675	34	105.00	Brook Develop. Chick Spg. Sp. Lot 78, Bidwell St. Pine
9636 14, 1956	"	"	"	"	Ella R. Smith	675	37	32.00	Lot 6, Nely St.
9635 14, 1956	"	"	"	"	Paul E. Oline, et al	675	40	15.00	Water Village, Bates Sp. Lot 26, Blk 8, Lindburgh St
9764 16, 1956	"	"	"	"	Ed B. Smith	675	89	30,000.00	Keith Dr. 8.28 acres, East of
9868 17, 1956	"	"	"	"	Ralph C. Capps, et al	675	92	34.00	Lot 3, Beatrice St. Road-
9874 17, 1956	"	"	"	"	James Guy Gilstrap	675	151	57.50	Lot 6, Dunham Bridge Lane, Cleveland Forest.
9821 17, 1956	"	"	"	"	Charles H. Wright	675	173	10,000.00	Part Lot 63, Wilderness Washington Rd. South Sp.
9894 17, 1956	"	"	"	"	M. H. Boatwright	675	176	45.00	Lot 14 + Part Lot 15 Rd. Extn. South Sp.
9956 18, 1956	"	"	"	"	Albert Taylor	675	179	5,000.00	Lots 21+24, White Horse
9955 18, 1956	"	"	"	"	Keener B. Garrett	675	193	135.00	Lot 125, Bellwood Dr.
10112 19, 1956	"	"	"	"	Seaborn Curtis Rush	675	215	74.00	Lot 7, Phillips Lane Belle Meade, South Sp.
10022 19, 1956	"	"	"	"	E. C. Haskell Jr. et al	675	218	11,000.00	Lot 56, Pine Creek Dr. Ave. + Michlippe St. Carolina Ct.
	"	"	"	"	Ruth M. Bates Baptist Church	675	247	2,000.00	Lots 15+16, Blk B, ex Jersey
	"	"	"	"	Coal Springs Primitive	675	250	45.00	2.10 acres, Saluda Sp.

INDIRECT or MORTGAGEE Index to Real Estate Mortgages — Greenville County, S. C.

COTT FAMILY NAME INDEX No. 1—Split
Copyright 1933 A-122559

☞ Open at Proper Tab according to First Letter or Letters of
Name and refer to Buff Sub-Index sheet for page reference.

Made by The Cott Index Company, Columbus, Ohio
Mfg. Cott Patent Index Systems—M


(15 X)

FILE NUMBER	MORTGAGEES FAMILY NAMES	GIVEN NAMES ABCDEFGHIJ	GIVEN NAMES JKLMNO	GIVEN NAMES PQRSTUVWXYZ	MORTGAGORS	BOOK	PAGE	Amount	BRIEF DESCRIPTION, LOCATION, ETC. (Not Warranted)
DATE OF RECORD									
10013								00	Hollywood Subd -
Apr. 19 1956	Fidelity	Federal	S. & L	Assn	J. H. Cooper	675	255	3000	Lat 5, Hollywood Circle
10252								00	
20 1956	"	"	"	"	Cecelia A. Howle	675	363	35000	Lat Woodland Way
10185								00	Austin Tp.
20 1956	"	"	"	"	Nadie H. Mahaffey	675	367	3000	7.29 Acres, State Hwy. 14
10219								00	Old Pickens Rd. Woodville Hgts.
20 1956	"	"	"	"	Columbus P. Christopher	675	370	3900	Lat 3 Sec. 8, cor. Spence St.
10164								00	F. H. Poe Mfg. Co.
20 1956	"	"	"	"	Le Roy Hall et al	675	373	2450	Lat 141, Sec. 1, Fourth ave.
10242								00	F. H. Poe Mfg. Co.
20 1956	"	"	"	"	Edna O. McHarity et al	675	389	2250	Lat 38, Sec. 1, B St.
10343								00	Morningside Extn. Butler Tp.
21 1956	"	"	"	"	Donald A. Gault	675	397	9500	Lat 4, Richbourg Rd.
10259								00	F. H. Poe Mfg. Co.
21 1956	"	"	"	"	Minnie M. Williams, et al	675	442	2000	Lat 213 South ave, Sec. 1
10458								00	Liberty Park.
23 1956	"	"	"	"	M. G. Proffitt	675	485	16000	Lat 32, Proffitt Dr.
10485								00	
24 1956	"	"	"	"	Ethel Mae Baker, et al	675	541	1700	Lat, Hunt St.
								00	
	"	"	"	"	Walter E. Richerson	675	544	2250	Lat 38, Palmetto ave.
								00	Cardinal Park.
	"	"	"	"	Mary Frances Harris	675	547	5500	Lat 27, Cardinal Dr.
10568								00	
24 1956	"	"	"	"	M. O. Long	676	27	4500	Lat Beechwood ave.
								00	"Springview"
	"	"	"	"	H. O. Godfrey, et al	676	30	13700	Lat 1, Air Base Rd.
								00	
	"	"	"	"	L. C. Heaston	676	33	3100	Lat, Grace St.
10666								00	Casa Loma Estates -
25 1956	"	"	"	"	Harold William Durham	676	49	7850	Lat 7, Courtney Circle

INDIRECT or MORTGAGEE Index to Real Estate Mortgages — Greenville County, S. C.

(152)

REG. U. S. PAT. OFFICE *Chas. McCall* County Indexes Since 1888 An Identifying Trade Mark

 Open at Proper Tab according to First Letter or Letters of Name and refer to Buff Sub-Index sheet for page reference.

COTT FAMILY NAME INDEX No. 1—Split
Copyright 1933 A-122559

FILE NUMBER DATE OF RECORD	MORTGAGEES FAMILY NAMES	GIVEN NAMES ABCDEFGHIJ	GIVEN NAMES KLMNOP	GIVEN NAMES QRSTUVWXYZ	MORTGAGORS	BOOK	PAGE	Amount	BRIEF DESCRIPTION, LOCATION, ETC. (Not Warranted)
10665 Apr. 25, 1956	Fidelity	Federal	S. + L	Assn	A. A. Granger, et al	676	85	3500	Myers Est. Gantt Tp. Part Tract 2, 4. N.
10606 25, 1956	"	"	"	"	Lula Foster Co. Inc.	676	88	500	Boyle Tp. Lot 3, Nicks Subd -
10781 26, 1956	"	"	"	"	J. Louis Coward Const.	676	130	13500	Lot 70, Coventry Lane - Donaldson Heights
10707 26, 1956	"	"	"	"	Pauline R. Vaughn	676	127	6400	Lot 8, Horseshoe Circle Waccamaw Ave. Sunset Hills
10849 27, 1956	"	"	"	"	J. Harvey Frick, et al	676	236	12000	Lot 77, coc. Sunset Dr. + Smythe, et al, Hwy. 29
10926 28, 1956	"	"	"	"	Walter D. Owings	676	261	4450	Part Tract 4, Prop. B. A. Anderson Road.
10927 28, 1956	"	"	"	"	William Francis McCallum	676	265	6500	2.44 acres (Lot 24) to Apple Horse Rd. - Gantt Tp.
10926 28, 1956	"	"	"	"	J. R. Moore	676	257	1000	Lot on road leading from Stone Rd. Blvd. Belle Meade
10963 28, 1956	"	"	"	"	Marion C. Samples et al	676	271	12150	Lot 178, West Dorchester Ashwood Subd.
10965 28, 1956	"	"	"	"	J. R. Lipscomb	676	275	7500	Lot 48, Woodbine Road.
11031 30, 1956	"	"	"	"	Joe Halcombe	676	364	700	1/5 acre, Gantt Tp. Langley Heights.
11020 30, 1956	"	"	"	"	William H. Barr	676	367	3500	Lot 32, Milk Ave - (By-Pass)
11019 30, 1956	"	"	"	"	Bruce Supply Co. Inc	676	370	13000	1.36 acres, S. C. Hwy. 291
11061 30, 1956	"	"	"	"	Frank Cleveland et al	676	373	4500	Lot 4, Paris Mt. Ave. Forest Heights, Butler Tp
11100 May 1, 1956	"	"	"	"	J. E. Meadare	676	448	62000	Lot 18, Mc Carter Ave Lake Gantt Tp.
11183 1, 1956	"	"	"	"	Abrie Y. Dempsey	676	451	1200	Lot. Lenhardt Rd.

INDIRECT or MORTGAGEE Index to Real Estate Mortgages — Greenville County, S. C.

COTT FAMILY NAME INDEX No. 1—Split
Copyright 1933 A-122559

☞ Open at Proper Tab according to First Letter or Letters of
Name and refer to Buff Sub-Index sheet for page reference.

Made by The Cott Index Company, Columbus, Ohio
Mfg. Cott Patent Index Systems—M

(153)

FILE NUMBER DATE OF RECORD	MORTGAGEES FAMILY NAMES	GIVEN NAMES ABCDEFGH	GIVEN NAMES IJKLMNO	GIVEN NAMES PQRSTUVWXYZ	MORTGAGORS	BOOK	PAGE	Amount	BRIEF DESCRIPTION, LOCATION, ETC. (Not Warranted)
11201 May 1, 1956	Fidelity	Federal	S. & L	Assn	R. C. Sutherland, et al	676	454	12000	Claimant Ridge (Paris Mt. Tp) Part Lot 25, Piney Mt. Rd. Valley Heights -
"	"	"	"	"	Charles D. Boone	676	457	8000	Lot 16, Howell Circle, Rodgers
11120 1, 1956	"	"	"	"	H. J. Snow	676	460	1000	Beckman Ave. Blk. 8, Sims S. S. Villa Part Lots 32 + 33, cov. Beuncombe Rd +
"	"	"	"	"	Emeline Brumley Hayer	676	463	3300	Lot cov. Hunt St + Unnamed St - Eastover -
"	"	"	"	"	S. S. Ulmer	676	466	4500	Part Lot 22, Beechwood ave -
"	"	"	"	"	R. E. Henderson	676	469	8300	1.17 Acres, S. C. Hwy. 50 Eastover, South (Sp)
"	"	"	"	"	S. S. Ulmer	676	472	5500	Lot 11, Beechwood ave - Sts. near Monaghan Mills
11121 1, 1956	"	"	"	"	William A. Hammond	676	475	5000	Lot 26, cov. Thomas + Lindsay (formerly Gibbon Rd.)
"	"	"	"	"	Elbert T. Landreth	676	478	4500	Lot, Water Boat Rd.
11255 2, 1956	"	"	"	"	M. A. Childs, et al	676	518	6500	Lot, Carrall St Piedmont Estate, Chick Spg. Tp
"	"	"	"	"	John H. Cawley	676	521	4500	Part Lot 89, Rutherford Rd. Mill Village, Sec. 6
11407 3, 1956	"	"	"	"	Duffie L. Riggins	677	34	2000	Lot 96, Fifth St. Judson
11441 3, 1956	"	"	"	"	Wernell Sargent	677	37	2000	St. Judson Mills Road, Village Lot 11, Blk 13, Baywood
"	"	"	"	"	Virginia C. Summey	677	40	6000	Lot 9, Paladin St - Belle Meade, South Sp.
11408 3, 1956	"	"	"	"	William L. Costner	677	43	9000	Lot 34, Brook Forest Dr. ave. "Highland"
11409 3, 1956	"	"	"	"	Christine Ovinge	677	46	5000	Lot 7, Blk 2, Florida

INDIRECT or MORTGAGEE Index to Real Estate Mortgages — Greenville County, S. C.

(16 A)

REG. U. S. PAT. OFFICE *Chas. McCall* County Indexes Since 1888
An Identifying Trade Mark

Open at Proper Tab according to First Letter or Letters of Name and refer to Buff Sub-Index sheet for page reference.

COTT FAMILY NAME INDEX No. 1—Split
Copyright 1933 A-122559

FILE NUMBER	MORTGAGEES FAMILY NAMES	GIVEN NAMES ABCDEFGHIJ	GIVEN NAMES JKLMNO	GIVEN NAMES PQRSTUVWXYZ	MORTGAGORS	BOOK	PAGE	Amount	BRIEF DESCRIPTION, LOCATION, ETC. (Not Warranted)
11410	Fidelity	Federal S. & L	Assn		Frederick C Maddell	677	49	00	Ave. Oakland Heights.
May 3, 1956								5500	Part Lot 15, Blk A, Brist
11508								00	ave. East Highlands East.
4, 1956					Virginia J. Carr	677	130	7,500	Lat 13, Blk 9, Sec 5, Carolina
11490								00	also Strip -
4, 1956					J. B. Atkinson	677	133	7,000	5.1 Acres, Gantt Tp.
								00	North Hills -
					Harold Owen	677	136	1,000	Lot 9, Elizabeth St.
11547								00	Ave + Madner St.
4, 1956					Zemora M. Harris	677	139	20,000	Part Lots 3+4, cor. McDaniel
								00	
					H. R. Porter	677	142	6,000	Part Lot 13, Viewpoint Dr.
11488								00	
4, 1956					Francis Lawton, Farrar	677	145	6,500	Lot 3, Blk A, Sumner St.
11489					et al			00	Augusta Road Ranches.
4, 1956					Ernest Gut Payne, Jr.	677	148	5,700	Lot 211, De Oyley Ave.
11508								00	Ave. + Monticello Ave.
4, 1956					H. E. Brown	677	151	11,000	Lots 1, 2 + 3, cor. Beechwood
11487								00	Dr. + Cedar Lane Rd.
4, 1956					Jincy Lillian Center	677	154	4,500	Part Lot 3, cor. Riverdale
11650								00	Belle Meade Gantt Tp.
7, 1956					Curtis G. Melbarn	677	241	11,000	Lot 155, East Duchester Blvd.
11722								00	Gantt Tp.
7, 1956					Preston Posley, et al	677	244	6,000	Lot, near Brushy Creek -
11710								00	Rd. - Gantt Tp.
7, 1956					Harald Newton	677	247	7,000	Part Lot 8 Parkins, Mill
11677								00	Woodale Dr. Northgate Subd.
7, 1956					Harald J. Newton	677	250	7,000	Lot 12, Blk K, East
11710					et al			00	
7, 1956					James A. K. Roper	677	253	17,000	40.55 Acres, Butler Tp.
								00	Langley Heights -
					J. C. Powell, Jr.	677	256	3,150	Lot 33, Mills Ave.

INDIRECT or MORTGAGEE Index to Real Estate Mortgages — Greenville County, S. C.

COTT FAMILY NAME INDEX No. 1—Split
Copyright 1933 A-122559

☞ Open at Proper Tab according to First Letter or Letters of
Name and refer to Buff Sub-Index sheet for page reference.

Made by The Cott Index Company, Columbus, Ohio
Mfg. Cott Patent Index Systems—M

(16 B)

FILE NUMBER	MORTGAGEES FAMILY NAMES	GIVEN NAMES ABCDEFGH	GIVEN NAMES IJKLMNO	GIVEN NAMES PQRSTUVWXYZ	MORTGAGORS	BOOK	PAGE	Amount	BRIEF DESCRIPTION, LOCATION, ETC. (Not Warranted)
DATE OF RECORD									
11817 May 8, 1956	Fidelity	Federal	S. & S.	Acron	Charles Clarence Ayers	677	325	10550	00 Chestnut Hills - Lot 135, Sequoia Dr.
11772 8, 1956	"	"	"	"	Ralph Edwards	677	347	12000	00 Lot 4, Acron Court - Road, Chestnut Hills -
11983 10, 1956	"	"	"	"	Billy Irwin James	677	423	10400	00 Lot 46, Farmington Dr. - Oak Crest -
11984 10, 1956	"	"	"	"	Arthur H. Turner	677	471	8500	00 Lot 24, Sec. 1, Templewood Trupp, known as Nannie Benson Place
12051 10, 1956	"	"	"	"	J. P. Polakis, et al	677	474	800	00 Lot 4 = 8.27 Acres, Prop. B. B. Terrace.
12030 10, 1956	"	"	"	"	Edna S. Merritt	677	477	8500	00 Lot 84, Capers St. Crescent
12049 10, 1956	"	"	"	"	J. E. Bridges, et al	677	480	10000	00 Lot 2, Kiplin Dr. - (formerly Grace St.)
11984 10, 1956	"	"	"	"	G. Laft Joseph	677	483	6000	00 Lot 29, Brunson St. - Stone Lake Heights, Sec. 1
12073 11, 1956	"	"	"	"	E. M. Paul, Jr et al	677	489	16000	00 Lot 16, Lotus Court
12170 11, 1956	"	"	"	"	Jacqueline Ruth Walters	678	7	6000	00 Lot 4, Westminster Dr. - Northside Gardens.
12218 12, 1956	"	"	"	"	Kate E. Martin Thomas Emma Rouse McKnight	678	10	8000	00 Lot 56, Lullwater Rd. - Fairview Trp
12192 12, 1956	"	"	"	"	Edna Kellitt Hughes	678	58	5650	00 Lot, Main St. Th. Inn, Hudman, Rocky Slope Rd. Butler Trp
12457 15, 1956	"	"	"	"	Roy B. Vaughn	678	61	9000	00 Part Tract 2, Prop. Lucy L. Road, Butler Trp
12404 15, 1956	"	"	"	"	Troy O. Tallner et al John B. Campbell	678	64	1000	00 1/2 Acre, Edwards St. Victor - Monaghan
						678	181	7500	00 Lot 38, Catteringham Paris Mt. Trp
						678	184	7500	00 Lot 2, Mayfair Park -

INDIRECT or MORTGAGEE Index to Real Estate Mortgages — Greenville County, S. C.

(16 C)

REG. U. S. PAT. OFFICE *CharmCats* County Indexes Since 1888
An Identifying Trade Mark

Open at Proper Tab according to First Letter or Letters of Name and refer to Buff Sub-Index sheet for page reference.

COTT FAMILY NAME INDEX No. 1—Split
Copyright 1933 A-122559

FILE NUMBER	MORTGAGEES	GIVEN NAMES	GIVEN NAMES	GIVEN NAMES	MORTGAGORS	BOOK	PAGE	Amount	BRIEF DESCRIPTION, LOCATION, ETC.				
DATE OF RECORD	FAMILY NAMES	ABCDEFGHIJ	IJKLMNO	PQRSTUVWXYZ					(Not Warranted)				
12457	Fidelity	Federal	S. & L.	Assn.	Larry Williams, et al	678	187	2050	00 Ave Jefferson Heights				
May 15, 1956												Lots 46, 47, 48, Blk. B, Third	
12404												00 + White Horse Road	
15, 1956									Maudie E. Crawford	678	190	4,000	Part Lots 43 + 44, Crestfield Rd.
12509												00 Judson Mills	
15, 1956									Mo. Mary J. Bryant	678	197	2,000	Lot 10, A St, Blk 10
12575									(formerly Jessie B. Lynch)				00 Boyce Ave. City
16, 1956									Jessie Lynch Batson	678	203	10,000	Lot cor. Washington Rd +
12600													00 Forest Heights, Butler Sp.
16, 1956									J. E. Meadors	678	206	14,000	Lot 24, Scotland Circle, Lake
12575													00 City
16, 1956									Marion R. Llewellyn, et al	678	209	12,000	Lot 61, Overbrook Circle
12600													00
16, 1956									Archie C. Shell, et al	678	212	4,000	3 Tracts, Fairview Sp.
12611													00 Sherwood Forest
16, 1956									William J. De Lancy	678	215	8,500	Part Lot 165, Le Grand Blvd -
													00 Brownwood Dr - Oak-Crest -
									Joe F. Minton, et al	678	218	11,700	Lot 134 + Part Lot 135
12767									00 Sec. 1, Union-Managers Mill				
18, 1956					Hilton H. Pridmore	678	287	4,000	Lot 67, cor. Frost + Person Sts.				
12827					Jr.				00 White Oak Subdiv.				
18, 1956					Joseph Norwood Stinson	678	323	10,000	Lot 98, Holmes Dr				
12800									00 Peachtree Terrace, near Mauldin				
18, 1956					E. L. Griffin, et al	678	365	9,000	Lots 49 + 50 Chestwood Dr.				
12828									00 Tract 5 - 3.45 acres				
18, 1956					Lenora M. Logeland	678	368	3,700	Tract 4 - 2.82 acres +				
12790									00 Liberty Park				
18, 1956					S. Rodgers Huggin	678	371	9,000	Lot 32, Proffitt Dr.				
12790									00 Elements Ave. Alta Vista				
18, 1956					M. H. Proffitt	678	374	12,500	Lot 69 + Part Lot 73				
12842									00 Isaqueena Park				
19, 1956					Sam J. Knox	678	427	7,500	Lot 87, Harrington Ave				

INDIRECT or MORTGAGEE Index to Real Estate Mortgages — Greenville County, S. C.

COTT FAMILY NAME INDEX No. 1—Split
Copyright 1933 A-123559

☞ Open at Proper Tab according to First Letter or Letters of
Name and refer to Buff Sub-Index sheet for page reference.

Made by The Cott Index Company, Columbus, Ohio
Mfg. Cott Patent Index Systems—M

(168)

FILE NUMBER	MORTGAGEES FAMILY NAMES	GIVEN NAMES ABCDEFGHIJ	GIVEN NAMES KLMNO	GIVEN NAMES PQRSTUVWXYZ	MORTGAGORS	BOOK	PAGE	Amount	BRIEF DESCRIPTION, LOCATION, ETC. (Not Warranted)
DATE OF RECORD									
12953	Fidelity	Federal	S. & L	Assn	<i>et al</i>	678	477	00	Road Paris Mtn. Tp.
May 21 1956					5500			Part Tract 4 North Franklin	
12954					<i>et al</i>	678	480	00	Welcome, town -
21 1956					George J. Roberts, Jr			10400	Lat 19, Welcome St.
13016						678	489	00	near Judson Mills -
21 1956					Dewey Briggs			2500	Lat 62, Heatherly Drive
13027						678	513	00	near city -
23 1956					Rudolph Valentino Martin			4650	Lat 7, Durdam St.
13114						679	23	00	Argonne St. city -
22 1956					R. A. Dowling, et al			2000	Lat car. Dixie ave +
13161						679	37	00	Road Lake Forest -
23 1956					Thomas Clyde O'Donnell			11000	Lat 148, Sec. III, Rockmount
13143						679	68	00	(Third Ave.) Park Place
23 1956					J. H. Bentley			2000	Part Lat 4, Bek. H. Congress St.
13144					<i>et al</i>	679	71	00	Paris Mt. Tp.
23 1956					R. M. Samson			9000	Lat 13, Leland Circle
13223						679	74	00	Park Hill -
23 1956					Clara B. Vellinga			7500	Lat 6, Aberdeen Drive
13328					<i>et al</i>	679	123	00	Lat 3, Watson Ave, city
24 1956					James A. Greer			4500	Lat 154, Byrd Blvd.
13414					<i>et al</i>	679	200	00	Traylor Park, Lat 15, East
25 1956					Harry L. Baumgardner			25000	Stone ave, Lat 151, Part
13443						679	209	00	Dr. Gault Tp.
25 1956					C. E. Garrison			10000	Lat No 3, Williamsburg
13454					<i>et al</i>	679	221	00	Sec. 1, F. H. Poe Mfg. Co.
25 1956					David B. Rigdon			1700	Lat 130, Fourth Ave.
13493						679	274	00	Rd. (Hollywood Dr.)
26 1956					Anna A. Looper			4500	1/2 acre, Dunham's Bridge
13510					<i>et al</i>	679	277	00	White Horse Rd. - Paris Mt. Tp.
26 1956					John C. Trammell			9000	Lat 1, White Horse Rd., 1 acre

INDIRECT or MORTGAGEE Index to Real Estate Mortgages — Greenville County, S. C.

(168)

REG. U. S. PAT. OFFICE *Chambers* County Indexes Since 1888 An Identifying Trade Mark

Open at Proper Tab according to First Letter or Letters of Name and refer to Buff Sub-Index sheet for page reference.

COTT FAMILY NAME INDEX No. 1—Split Copyright 1933 A-122559

FILE NUMBER	MORTGAGEES FAMILY NAMES	GIVEN NAMES ABCDEFGH	GIVEN NAMES IJKLMNO	GIVEN NAMES PQRSTUWXYZ	MORTGAGORS	BOOK	PAGE	Amount	BRIEF DESCRIPTION, LOCATION, ETC. (Not Warranted)
13510	Fidelity	Federal S. & L. Assn.			C. P. Crumley, et al	679	280	00	Bank Tp.
May 26, 1956 13634								3600	Lot, Hunt St.
28, 1956 13776	"	"	"	"	John J. Baker, et al (formerly Eileen C. Kelley)	679	336	2500	St. Woodruff Heights - Lots 16 + 17, Blk. C. McDowell
29, 1956 13782	"	"	"	"	Eileen Kelley Tippett	679	397	3500	Anderson St. Highlands Bank Tp. Lot + 6 cor. East Hillborn + Hodges Sts.
29, 1956 13708	"	"	"	"	J. A. Cannon, Jr.	679	400	7500	Pinchurst - Part Lots 10 + 11, Hazel Drive
29, 1956 13738	"	"	"	"	S. S. Ulmer	679	403	5500	Lot 13, Hillside Drive, City
29, 1956 13819	"	"	"	"	Ralph B. Denton et al	679	406	2500	Lots 56, 57 + 58, Haddrell St - Pine Brook Extn.
30, 1956 13803	"	"	"	"	Richard A. Justice	679	439	7000	Lat 30, Penyon + Cardinal Dr - also another Lat Elaine Ave.
30, 1956 13835	"	"	"	"	Bobby L. Scott et al	679	442	7700	Part Lots 31, 32, 34 + 35, Elaine Ave Hwy. 291, Piney Mt. Park.
30, 1956 13884	"	"	"	"	A. B. Weaver + Imp. Inc.	679	488	20,000	Part Lots 127, 128, 129, 130 + 118, S.C. Blk. A, Stone Estates
31, 1956 13954	"	"	"	"	Thomas E. Compton	679	497	6100	Lots 21 + 22, Druid St Keller Bridge Rd., Butts Tp.
31, 1956 13959	"	"	"	"	Janice E. Rucker et al	680	7	2000	4.95 Acres, West Side Casa Loma Est., Paris Mt. Tp.
31, 1956	"	"	"	"	P. L. Bruce, et al	680	10	7000	Lat 37, Courtney Circle Casa Loma Est., Paris Mt. Tp.
14047	"	"	"	"	P. L. Bruce, et al	680	13	7000	Lat 41, Courtney Circle Oaklawn ave -
June 1, 1956 14050	"	"	"	"	James Robert Bridges	680	55	2800	Lat Webster St. Cleveland Forest -
1. 1956 14049	"	"	"	"	Wayne C. Brady	680	58	19,600	Lat 88 + Part Lat 89, Trails End Croft St., Ser. B. Stone Land Co.
1. 1956	"	"	"	"	Mr. Pat S. Petrakos	680	61	9000	Part Lat 42, cor. Townes +

INDIRECT or MORTGAGEE Index to Real Estate Mortgages — Greenville County, S. C.

COTT FAMILY NAME INDEX No. 1—Split
Copyright 1933 A-122559

☞ Open at Proper Tab according to First Letter or Letters of
Name and refer to Buff Sub-Index sheet for page reference.

Made by The Cott Index Company, Columbus, Ohio
Mfg. Cott Patent Index Systems—M

(169)

FILE NUMBER	MORTGAGEES FAMILY NAMES	GIVEN NAMES ABCDEFGHIJ	GIVEN NAMES KLMNO	GIVEN NAMES PQRSTUVWXYZ	MORTGAGORS	BOOK	PAGE	Amount	BRIEF DESCRIPTION, LOCATION, ETC. (Not Warranted)
DATE OF RECORD									
14048	Fidelity	Federal S. L.	Assn.		Construction Co. Inc.	680	64	00	Belmont Heights -
June 1-1956					J. Louis Coward			7500	Lat 122, Dalores St. Sec. 2
14045								00	Gardens, Butler Sp.
1-1956	"	"	"	"	Darrell Willie Smith	680	79	12500	Lat 99, M ^o Swan Dr M ^o Swan
14156								00	Park Place -
1-1956	"	"	"	"	Sula B. Phillips, et al	680	151	2000	Lat 23, Sec. 2, Third ave.
14143								00	
1-1956	"	"	"	"	Bessie S. Rigdon	680	154	2600	Lat 11, Halliday Dr.
14190								00	Piedmont est. chuk Spgs. Sp.
2-1956	"	"	"	"	J. H. Cauley	680	187	4000	Part Lat 89, Churchill av.
14273								00	Shoals Rd. - Guston Sp.
4-1956	"	"	"	"	Norma Lehman Flynn	680	213	9000	1/2 Acre + Lat Dog
14325								00	Prop. J. Riley Yount -
4-1956	"	"	"	"	Gladye A. Eberhardt	680	269	6000	Part Lat 43, Lark ave.
14381								84	Augusta Rd.
5-1956	"	"	"	"	Lucile Beame Werts	680	355	8687	Lat 10, Bk. M. S 7 1/2 side
14435								00	M ^o Honey Rd. near City -
5-1956	"	"	"	"	William J. Jackson	680	365	17000	Lots 10+11 cor. Pace St. +
14459								00	Gust Sp.
5-1956	"	"	"	"	Perry S. Luthi	680	401	7500	Lat 46 Sec. 2, Row Oak Drive
14460								00	Pine Mt. Sp.
5-1956	"	"	"	"	James E. Hawkins	680	404	6450	37 acres, White Horse Rd.
14554								00	Pine Mt. Sp.
6-1956	"	"	"	"	O. L. Cole, et al	680	461	11000	Lat 3, Hillandale Circle
14555								00	Belle Meade Court Sp.
6-1956	"	"	"	"	E. C. Haskell, Jr et al	680	464	9000	Lat 57, Pine Creek Lane
14591								00	White Oak Subd.
6-1956	"	"	"	"	Eugenia H. Bishop	680	467	10000	Lat 5, White Oak Way -
14594								00	Sp. 1, F. H. Poe Mtg. Co.
6-1956	"	"	"	"	James C. Baling, et al	680	470	1900	Lat 243, Hammett St.
14719								00	Pleasant Valley Sec. 1
7-1956	"	"	"	"	D. J. Bailey	680	499	6000	Lat 153, Octomas ave.

INDIRECT or MORTGAGEE Index to Real Estate Mortgages — Greenville County, S. C.

(16 b)

REG. U. S. PAT. OFFICE *Chas. McCall* County Indexes Since 1888 An Identifying Trade Mark

Open at Proper Tab according to First Letter or Letters of Name and refer to Buff Sub-Index sheet for page reference.

COTT FAMILY NAME INDEX No. 1—Split Copyright 1933 A-122559

FILE NUMBER	MORTGAGEES	GIVEN NAMES	GIVEN NAMES	GIVEN NAMES	MORTGAGORS	BOOK	PAGE	Amount	BRIEF DESCRIPTION, LOCATION, ETC.
DATE OF RECORD	FAMILY NAMES	ABCDEFGHIJ	IJKLMNOP	QRSTUVWXYZ					(Not Warranted)
14692	Fidelity	Federal	S + L	Assn.	Roy Waters	680	502	00	St. Sec. 11 Buena Vista
June 7. 1956								6500	Lots 47 + 48, Rosa Garden
14640								00	Duncan Mill -
7. 1956					J. F. Cason	680	505	2500	Lot 80, Blake Ct. Sec 2
								00	Augusta Area Gantt Sp.
14812					Clyde L. Darr	680	508	6500	Lot 165, Meadows ave.
8. 1956					et al			00	Blvd - Belle Meade
14768					E. M. Paul, Jr.	681	1	9000	Lot 164, West Dorchester
8. 1956								00	Eastover -
14791					Alain Hallums	681	4	2000	Lot 6, Maco St.
8. 1956								00	University Circle.
14768					Blenendean J. Riley	681	7	7000	Lot 38, White Oak Dr.
8. 1956								00	Lake Forest, Butler Sp.
14817					Richard S. Creswell	681	10	12500	Lot 36, Shenandoah Drive
8. 1956					et al			00	Pecan Terrace, Sec 9 - Gantt Sp.
14807					John F. Butymowicz	681	31	11450	Lot 65, North Kingside Rd.
8. 1956					et al			00	
14884					Edward K. Hudson	681	53	2700	Lot 3, Old Grove Rd.
9. 1956					(nee Sarah Elizabeth Meares)			00	
14944					Sarah Elizabeth Meares Gambill	681	91	12500	136 Acres, Oaklawn Sp.
11. 1956								00	Pleasant Valley -
14931					Leonard P. Shocpley	681	131	6000	Lot 323, Pacific ave.
11. 1956					et al			00	St. Duncan Mill Village
14939					Ralph M. Compton	681	159	3500	Lot 7, cor Smythe ave + Stevens
11. 1956								00	Haidlaw St.
15015					Cora M. Brown	681	162	3500	Lot 1, cor Binnie St. +
11. 1956					et al			00	Cinchurst, Clisk Sp. Sp.
					Harry M. Haynes	681	183	12000	Lots 6 + 7, Beck, Hole Dr.
								00	
					Eustace J. Knight	681	186	3400	Lot 35, Blue Ridge Dr.
15042								00	Judson Mill Village.
12. 1956					Ophelia E. McQueen	681	236	2200	Lot 107, Fifth St, Sec 6

INDIRECT or MORTGAGEE Index to Real Estate Mortgages - Greenville County, S. C.

(169)

REG. U. S. PAT. OFFICE *Chambers* County Indexes Since 1888 An Identifying Trade Mark

Open at Proper Tab according to First Letter or Letters of Name and refer to Buff Sub-Index sheet for page reference.

COTT FAMILY NAME INDEX No. 1-Split Copyright 1933 A-122559

FILE NUMBER	MORTGAGEES FAMILY NAMES	GIVEN NAMES ABCDEFGH	GIVEN NAMES IJKLMNO	GIVEN NAMES PQRSTUWXYZ	MORTGAGORS	BOOK	PAGE	Amount	BRIEF DESCRIPTION, LOCATION, ETC. (Not Warranted)
15575								00	
June 18, 1956	Fidelity	Fed. S. & L. Ass'n.			Elizabeth J. Wright	682	39	6,000	Lot Perry Avenue
15637								00	
" 18, 1956	"	" " " " "			Mary E. McC. Coy	682	42	4,500	Lot 15, Palen Street.
15642								00	"C" St. J. W. Pae Mfg. Co. Prop.
" 18, 1956	"	" " " " "			Lillie Losebee	682	72	2,200	Lot 225 Cor. Sixth Ave. & Forest Heights, Butler Sp.
15696								00	
" 19, 1956	"	" " " " "			John S. Taylor, Jr.	682	107	16,000	Lot 34, Dupel Ave. Lake
15697								00	Sec. III, Lake Forest
" 19, 1956	"	" " " " "			John S. Taylor, Jr.	682	110	15,000	Lot 183, Ashmont Road.
15742					Burdick, Jr.			00	Wherohle Forest, White Spgs. Sp.
" 19, 1956	"	" " " " "			Guliford McKenley	682	139	13,000	Lot 315, Elizabeth Dr.
15743								00	Wherohle Forest
" 19, 1956	"	" " " " "			Ansel H. Johnson	682	149	8,500	Lot 310 Elizabeth Dr.
15755								00	Hills, Spitt Sp.
" 19, 1956	"	" " " " "			Myron J. Elrod, et al.	682	155	4,500	Lot 18, Grove Rd. Grove
15744								00	Rd. - Butler Sp.
" 19, 1956	"	" " " " "			Robert W. Callahan	682	152	5,000	3.96 acres, Butler Spgs
15755								00	Cochran Heights
" 19, 1956	"	" " " " "			Myron J. Elrod, et al.	682	158	6,700	Lot 2, White Horse Rd.
15832								00	Mauldin Meadows, Christ Sp.
" 20, 1956	"	" " " " "			Lourence A. Ellis	682	191	7,500	Lot 33, Mauldin Circle,
15871								00	Da., Bates Sp.
" 21, 1956	"	" " " " "			L. Leland Rodgers	682	253	7,500	Lot 34 - Part Lot 33, Stilltop,
								00	Northside Gardens
" " "	"	" " " " "			Lewis Henderson	682	250	7,000	Lot 64, Primrose Lane,
16031					et al			00	Pae Mill Village
" 22, 1956	"	" " " " "			Grady P. McLamb	682	308	2,400	Lot 119, 4th Ave.
16100								00	
" 22, 1956	"	" " " " "			Robert H. Stephens	682	325	10,000	Lot 2, Lee Road
16053								00	Blk. 7, Judson Mills
" 22, 1956	"	" " " " "			Lloyd R. Smith, et al.	682	350	3,000	Lot 4, Early Bridge rd.

INDIRECT or MORTGAGEE Index to Real Estate Mortgages — Greenville County, S. C.

COTT FAMILY NAME INDEX No. 1—Split
Copyright 1933 A-122559

☞ Open at Proper Tab according to First Letter or Letters of
Name and refer to Buff Sub-Index sheet for page reference.

Made by The Cott Index Company, Columbus, Ohio
Mfg. Cott Patent Index Systems—M

(16-f)

FILE NUMBER	MORTGAGEES FAMILY NAMES	GIVEN NAMES ABCDEFGHIJ	GIVEN NAMES KLMNOP	GIVEN NAMES QRSTUVWXYZ	MORTGAGORS	BOOK	PAGE	Amount	BRIEF DESCRIPTION, LOCATION, ETC. (Not Warranted)
DATE OF RECORD									
16253	Fidelity	L. B. & L. Cain			Harold Newton	682	353	12,000	Dr. Northgate.
June 29, 1956									
16117					H. B. Hoy, et al	682	386	9500	O'Neal Rd., O'Neal Tp.
23, 1956					et al			00	Part Lot 1 (Lot 1-B) Brewer-
16143					Grady L. Standridge	682	389	2500	Bridge Rd.
23, 1956					Frank Parker, et al	682	392	3650	Lots 9+10 Dunham
								00	Farr Rd. Farr Estate
					F. H. Grizzle, et al	682	395	5500	Lat 22 on Putman Rd. +
16142					Palmetto Enterprises, Inc	682	398	4000	Lots 19+20, Wallace St
23, 1956					James Carl Hindman	682	401	13000	Chick Sogp Tp.
16243					Catherine P. Riggins	682	430	8000	Lot 16 Donnan Road
25, 1956					B. Jack Foster	682	549	9800	Sec. III, Lake Forest -
16493					George C. Gutchall	683	1	4500	Lot 185, Hermitage Rd.
27, 1956					Herman C. Reeves	683	15	6750	Road
16501					Wilbur E. Chastain	683	25	6000	Lot 2, Cedar Lane
27, 1956					Addie Mae Brooks	683	68	3500	Spring Ave. + 15 ft off near -
16584					Mladys M. Brazeele	683	71	1200	Part Lot 66, Lot 67, Boyce
28, 1956					Alice Z. Dempsey	683	74	3000	Road, Rancher, Gault's Tp.
16530					Myrtle J. Bossett	683	77	9850	Lot 223, Pating Ave, Augusta
28, 1956								00	St. Woodville Heights -
								00	Lots 13+14, Blk. C, Ash
								00	Langley Heights, City &
								00	Lot 62, Langley Drive -
								00	Washington Heights -
								00	Lot 18, Sec. D, Washington Loop
								00	Gault Tp.
								00	Lot 8, Prop. J. E. Phillips
								00	Gault Tp.
								00	Lot, Lenhardt Road -
								00	St. East - Northgate -
								00	Lot 10, Blk. C, North Main

INDIRECT or MORTGAGEE Index to Real Estate Mortgages — Greenville County, S. C.

(46 K)

REG. U. S. PAT. OFFICE *Chambers* County Indexes Since 1888
An Identifying Trade Mark

Open at Proper Tab according to First Letter or Letters of Name and refer to Buff Sub-Index sheet for page reference.

COTT FAMILY NAME INDEX No. 1—Split
Copyright 1933 A-122559

FILE NUMBER	MORTGAGEES	GIVEN NAMES	GIVEN NAMES	GIVEN NAMES	MORTGAGORS	BOOK	PAGE	Amount	BRIEF DESCRIPTION, LOCATION, ETC.			
DATE OF RECORD	FAMILY NAMES	ABCDEFGHIJ	IJKLMNOP	QRSTUVWXYZ					(Not Warranted)			
16611	Fidelity	Federal	S + L	Assn	C. J. MacEwen	683	101	7100	00 Parker Land Co, Paris Mt. Sp.			
June 28 1956											Part West 91, Davidson Rd, Plate	
16636								Alvin J. Whitten	683	107	11650	00 University Park
29-1956												Lat 81, Bradley Blvd
16635					Mr. Lillian Trammell	683	120	2500	00 Mitchell Sts. Kanawha			
29-1956									Lat 17, Blk & Curston +			
16665					E. S. McCallum	683	123	8000	00 Lats 5, 6, 7, 8 + 9 + another			
29-1956									Lat 2, 2 Hwy 29, Grove			
									Station Heights, Grove Sp.			
16732					Charles E. Garrison	683	210	16,000	00 Park Hill			
30-1956									Lat 95, Aberdeen Dr -			
16829					Kathryn Madden Miller	683	224	17,300	00 Pine Forest Dr, Forest Hills			
July 2-1956					et al				Units 17, 18 + 19, Blk. 6			
16851					Charles Manley Hammett	683	239	10,000	00			
2-1956									Lat Keith Dr			
16949					Earle M. Lineberger	683	281	6,500	00 Fairfield Ave.			
3-1956									Lat 10, Lanford Dr -			
17051					James H. Taylor	683	355	8,500	00			
3-1956									Lats 104 + 105, McMark			
17048					G. B. Hally	683	358	6,500	00			
3-1956									Part Lat 6 Dale Dr -			
					J. Earle Rice, et al	683	361	8,000	00 West Circle Ave. Eastlake			
					et al				Lat 59 + Part Lat 60			
					Crawford Powers	683	364	5,500	00 Jarvis Mt. Sp.			
16959					G. F. Wakefield	683	311	8,000	00 2 Tracts, Bluncombe Rd			
3-1956									Sec. 2, Langewood, Gantt Sp			
17136					Margaret Barber Wright	683	392	4,000	00 Lat 57, Langewood Dr			
5-1956									00 Grove Rd, City			
17176					Louis Barbary	683	420	2,100	00 Lat 15, Blk M.			
6-1956									Lat 195, D' St. Sec. 1			

INDIRECT or MORTGAGEE Index to Real Estate Mortgages — Greenville County, S. C.

COTT FAMILY NAME INDEX No. 1—Split
Copyright 1933 A-122559

☞ Open at Proper Tab according to First Letter or Letters of
Name and refer to Buff Sub-Index sheet for page reference.

Made by The Cott Index Company, Columbus, Ohio
Mfg. Cott Patent Index Systems—M

(16 2)

FILE NUMBER	MORTGAGEES FAMILY NAMES	GIVEN NAMES ABCDEFGHIJ	GIVEN NAMES KLMNO	GIVEN NAMES PQRSTUVWXYZ	MORTGAGORS	BOOK	PAGE	Amount	BRIEF DESCRIPTION, LOCATION, ETC. (Not Warranted)
DATE OF RECORD									
17177								00	Deine, Sec. 1 Oak-crest.
July 6-1956	Fidelity	Federal	S + L	Assn.	Ralph F. Bryant	683	423	10,000	Lat 48, Templewood
17153								00	
6-1956	"	"	"	"	Margaret E. Hendrix	683	426	15,000	22 Acres, Butler Tp.
17212								00	Same Louis Sec.
6-1956	"	"	"	"	H. V. Haas	683	453	6,000	Lat 13, Duksland Drive.
17260								00	Sec. 1 "Fairbourne" Butler Tp.
6-1956	"	"	"	"	Elizabeth J. McPherson	683	468	28,400	Tract 1, Roper Mt. Road.
17282								00	
7-1956	"	"	"	"	H. S. Fowler	683	502	5,000	61.75 Acres, Chocoma, Tp.
17356								00	Lots 3, 4, 42 + 43, East 10th
9-1956	"	"	"	"	Overbrook Baptist Church	683	543	40,000	St. + Du Pont Drive - Inaugura Park.
17414								00	Timberlake
9-1956	"	"	"	"	James H. Robinson	683	546	15,000	Lat 10 Selwyn Drive
17458					et al			00	Deine, Sec. 3, Woodfields, Gantt Tp.
10-1956	"	"	"	"	Charles L. Plachn	684	91	10,600	Lat 123, Ridgeway
17516								00	Chick Spgs. Tp.
10-1956	"	"	"	"	R. C. Sutherland, et al	684	94	5,500	Lat 5 Piney Mtn. Park
17436					et al			00	St. near city
10-1956	"	"	"	"	Ralph B. Denton	684	97	3,500	Lots 56, 57 + 58, Marshall
								00	
	"	"	"	"	Alice Webb Garner	684	100	800	Lat 27, Oscar St. - City.
	"	"	"	"				00	near city.
	"	"	"	"	Wille Hughey, et al	684	103	9,600	Lots 4, 5 + 6, Astor St. - City.
17548					et al			00	
10-1956	"	"	"	"	Mary L. Todd	684	111	14,500	Lat 137 Bellwood Drive
17572								00	+ Glenn Rd. - Glenn Farms
11-1956	"	"	"	"	Arthur Styler	684	114	4,050	Part Lat 1, Blk. B. on County Rd.
								67 00	Mauldin, Austin Tp.
	"	"	"	"	Wilburn A. Dutton	684	117	7,000	Lat 1, East Butler Ave. - near

INDIRECT or MORTGAGEE Index to Real Estate Mortgages — Greenville County, S. C.

16 M

REG. U. S. PAT. OFFICE *CharmCott* County Indexes Since 1888 An Identifying Trade Mark

Open at Proper Tab according to First Letter or Letters of Name and refer to Buff Sub-Index sheet for page reference.

COTT FAMILY NAME INDEX No. 1—561t Copyright 1933 A-122559

FILE NUMBER	MORTGAGEES FAMILY NAMES	GIVEN NAMES ABCDEFGHIJ	GIVEN NAMES KLMNO	GIVEN NAMES PQRSTUVWXYZ	MORTGAGORS	BOOK	PAGE	Amount	BRIEF DESCRIPTION, LOCATION, ETC. (Not Warranted)
17638								00	Paris Mt. Sp.
July 11-1956	<i>Fidelity</i>	<i>Federal</i>	<i>S + S</i>	<i>Assn.</i>	<i>Benjamin Furman Nat Bank</i>	684	171	2500	Lot 3 County Road -
17763								00	Nichaltown Heights
13-1956	"	"	"	"	<i>Hally Macken</i>	684	261	1850	Lots 90, 91 + 92, Paris St. Map 2
17760								00	St. Map 1, Camilla Park
13-1956	"	"	"	"	<i>James C. Durham</i>	684	264	1050	Southern Part Lot 32, Reatare City -
17777								00	
13-1956	"	"	"	"	<i>Herbert C. Hall, et al</i>	684	267	9000	Lot 156, Dellwood Drive
17821								00	
13-1956	"	"	"	"	<i>H. A. Coaley et al</i>	684	277	7000	Lot, Green ave, City -
17852								00	Rd. - Berea Heights Adul
13-1956	"	"	"	"	<i>James F. McEl</i>	684	293	8500	Lot 2 Berea Heights -
17874								00	near city -
14-1956	"	"	"	"	<i>Marshall Nynn</i>	684	333	2500	Lot, Washington ave -
								00	Wells Sp.
	"	"	"	"	<i>C. B. Lasker, et al</i>	684	336	2000	Lot 2, Kerns ave (Bates St)
	"	"	"	"	<i>Patty Sue Thompson et al</i>	684	339	8000	Butler Sp.
18009								00	1 acre Woodruff Rd.
16-1956	"	"	"	"	<i>Milton H. Williams</i>	684	367	24,000	Rd. - Butler Sp.
18060								00	Lot 120 Hermitage
16-1956	"	"	"	"	<i>Harry Cayson Dunagan</i>	684	371	14,000	Drive + Cypress Court
18075								00	Lot 7, car Ralphm
16-1956	"	"	"	"	<i>Eugene Rackley</i>	684	441	6,000	near Monaghan Mills -
18061								00	Lot 39, Cottingham St.
16-1956	"	"	"	"	<i>Leroy Burnett et al</i>	684	444	1500	(Hampton St.)
18075								00	Lots 23 + 24, Nancy St
16-1956	"	"	"	"	<i>Constance Stubblefield</i>	684	447	4250	Leewood -
18014								00	Lot 30, Edgewood ave
16-1956	"	"	"	"	<i>Roy B Edwards</i>	684	450	3500	1/2 acre, Chick Spg Sp.
18180								00	Dunkin Sp.
17-1956	"	"	"	"	<i>John H. Hoads</i>	684	487	6600	5.00 acre -

INDIRECT or MORTGAGEE Index to Real Estate Mortgages — Greenville County, S. C.

COTT FAMILY NAME INDEX No. 1—Split
Copyright 1933 A-122559

☞ Open at Proper Tab according to First Letter or Letters of
Name and refer to Buff Sub-Index sheet for page reference.

Made by The Cott Index Company, Columbus, Ohio
Mfg. Cott Patent Index Systems—M

(167)

FILE NUMBER	MORTGAGEES FAMILY NAMES	GIVEN NAMES ABCDEFGHIJ	GIVEN NAMES KLMNO	GIVEN NAMES PQRSTUVWXYZ	MORTGAGORS	BOOK	PAGE	Amount	BRIEF DESCRIPTION, LOCATION, ETC. (Not Warranted)
18196	Fidelity	Federal S. L.	Assn.		Curtis G. Coggins	684	491	12,800	Belle Meade, Gault Tp. Lot 54, Pine Creek Drive.
July 17, 1956									
18131									
17-1956					Mrs. H. O. Palmer	684	526	5300	Lot 100 - Lowndes Hill Rd.
18201									(See strips to City)
17-1956					C. H. Fowler	684	529	10,000	Lot, Bunscombe St.
									G. Mills, Tp.
					Nell J. Nischly	684	532	6,000	Lot, Summitt Drive.
					Frank S. Huffstul	684	535	2,450	Lot 5, Blk. N. Grove Rd.
18319									Ad.
18-1956					George K. Nisbler	685	55	25,000	5 acres, Old Parkins mill
18858									
18-1956					C. P. Brunley, et al	685	58	4,000	Lot Kent St Gault Tp.
18293									
18-1956					J. S. Linn	685	17	10,000	3 acres O'Neal Tp.
18352									League Est. Anstns Tp.
19-1956					Jack Howard Ellis	685	75	12,000	Lot 40, South Phony Circle
18370									
19-1956					Rosa Payne, et al	685	107	1,000	Lot, Anderson St.
18394									Springview -
19-1956					H. C. Godfrey, et al	685	111	6,000	Lot 1, Air Base Road.
18342									Park Place.
19-1956					Jae V. Childers, et al	685	114	2,250	Lot 6, Blk N. Congress St.
									Coast.
18461					R. C. Hoffman, et al	685	117	5,000	Lot 58, Blk D. Augusta
20-1956									
18574					Joy Haskell Henderson	685	203	6,750	1.5 acres, Butler Tp.
20-1956									Bunscombe Rd.
18479					J. C. Southerlin	685	251	7,500	Lots 97 + 98, old
20-1956					et al				Belle Meade Gault Tp.
					William L. Costner	685	254	9,000	Lot 16, Williamsburg, Va.

INDIRECT or MORTGAGEE Index to Real Estate Mortgages — Greenville County, S. C.

(169)

REG. U. S. PAT. OFFICE *Chas. McCath* County Indexes Since 1888 An Identifying Trade Mark

Open at Proper Tab according to First Letter or Letters of Name and refer to Buff Sub-Index sheet for page reference.

COTT FAMILY NAME INDEX No. 1—Split Copyright 1933 A-122559

FILE NUMBER DATE OF RECORD	MORTGAGEES FAMILY NAMES	GIVEN NAMES ABCDEFGHIJ	GIVEN NAMES JKLMNOPQ	GIVEN NAMES RSTUVWXYZ	MORTGAGORS	BOOK	PAGE	Amount	BRIEF DESCRIPTION, LOCATION, ETC. (Not Warranted)
18601 July 21, 1956	Fidelity	Federal	S + L	Assn	et al Willie J. Frazer Ind. Exec.	685	306	500	Grassland Cemetery - Lot near Brandon Mill + New Runcomby Rd.
18600 " 21, 1956	"	"	"	"	Mildred Allene Harper	685	309	5500	Lot N. S. Hwy No. 25
18602 " 21, 1956	"	"	"	"	James Simmons	685	312	3500	Tracts 5+6, Piedmont Rd - Prop. Mary Morris Charles - Grove Sp.
18679 " 23, 1956	"	"	"	"	Earl Clyde Batson	685	373	8550	Lot Mc Kee St City
18767 " 24, 1956	"	"	"	"	Robert A. Henderson	685	422	8000	Highway Rights Subd. Lot 7, Blk C, West Parker Rd.
18764 " 24, 1956	"	"	"	"	et al Floyd C. Yeargin	685	425	1950	F. H. Pac Mfg. Co. Lot 24, Congress St.
19085 " 26, 1956	"	"	"	"	Robert H. Monroe	685	515	21000	Forest Park, Austin Sp. Lots 69, 70, Forest Park Dr.
19018 " 26, 1956	"	"	"	"	Charles S. Moss	685	523	9500	Lot, W. Daniel Ave.
19069 " 26, 1956	"	"	"	"	H. Clarke Cunningham	686	1	13500	Timberlake, Sec. 2 - Lot 4, Moffet Dr.
	"	"	"	"	Guy H. Strickland	686	4	9000	Lots 19+20, Blk C, Sutton Dine, Buena Vista Chick Spg. Sp.
19173 " 27, 1956	"	"	"	"	Paul R. Payne	686	91	1200	Highway, Westville, Lot 37, Perry Ave, Arlingtown
19173 " 27, 1956	"	"	"	"	H. H. McDaniel	686	94	4100	Ext'n, Mills Sp. Lot 31, Blk B, Mills Ave.
19173 " 27, 1956	"	"	"	"	Lee A. McSarity	686	97	1000	Oakvale Farms, South Sp. Lot 34 - 5, 7 acres
19152 " 27, 1956	"	"	"	"	Beril E. Watkins	686	100	18000	Labfield + Shannon Drives Part Lots 1+2, Edward Rd.

INDIRECT or MORTGAGEE Index to Real Estate Mortgages — Greenville County, S. C.

COTT FAMILY NAME INDEX No. 1—Split
Copyright 1933 A-122559

Open at Proper Tab according to First Letter or Letters of
Name and refer to Buff Sub-Index sheet for page reference.

Made by The Cott Index Company, Columbus, Ohio
Mfg. Cott Patent Index Systems—M

(169)

FILE NUMBER DATE OF RECORD	MORTGAGEES FAMILY NAMES	GIVEN NAMES ABCDEFGHIJ	GIVEN NAMES JKLMNO	GIVEN NAMES PQRSTUVWXYZ	MORTGAGORS	BOOK	PAGE	Amount	BRIEF DESCRIPTION, LOCATION, ETC. (Not Warranted)
19127 July 27, 1956	Fidelity	Federal	S + L	Asin	E. E. Martin, et al	686	103	4500	Nicholstown Heights Lot 30, Minner Ave
19226 " 28, 1956	"	"	"	"	Helen Child Bushketter	686	146	6500	St. Travelers Rest, Bates Sp. 2 Lots, Subdiv Mt. Rd. + Child.
19209 " 28, 1956	"	"	"	"	Isaac A. Gingley, et al	686	149	4800	Leah Estate Lot 41, Douglas Dr. Country
19219 " 28, 1956	"	"	"	"	L. H. Watson, et al	686	152	3500	Grove Sp. 8.41 acres, Grove Creek
19378 " 30, 1956	"	"	"	"	James J. Eaton Construction Co. Inc.	686	221	4000	Mt. Creek Rd., which spurs Sp. Part tract 3, S. L. Jones Estate
19367 " 30, 1956	"	"	"	"	J. Louis Howard et al	686	224	7500	Heights, Div. 2 Lot 93, Kay Dr., Belmont
19419 " 31, 1956	"	"	"	"	William A. Brissey	686	259	1600	Jackson Mills Village Lot 6, Blk 11, Third St.
19444 " 31, 1956	"	"	"	"	Leola B. Keenan	686	262	12,000	Vicinity Point Place Lots 14 + 18, Bayne Dr.
19460 " 31, 1956	"	"	"	"	Ray Waters	686	285	7,500	Garden St. Bona Vista Lots 47 + 48, Sec. D, Rose
19592 Aug. 1, 1956	"	"	"	"	James J. Sizemore et al	686	334	2800	" Lot 241, Bailey St. near city
19523 " 1, 1956	"	"	"	"	Lloyd L. Dorr	686	337	6,500	Augusta Ave Lot 164, meadows ave.
19589 " 1, 1956	"	"	"	"	R. M. Darriman, et al	686	340	9300	Paris Mt. Sp. Lot 13, Leland Circle
19579 " 1, 1956	"	"	"	"	Floyd H. Smith, et al	686	343	6,500	At City Lot 13, Blk. B, Summers
19579 " 1, 1956	"	"	"	"	Ansel H. Johnson	686	346	10,000	Forest, which spurs Sp. Lot 326, Elizabeth Dr. Lakewood
19609 " 1, 1956	"	"	"	"	Clive L. Mayfield et al	686	349	7,500	North Hampton, Butler Sp. Lot 3, North Garden Circle
19609 " 1, 1956	"	"	"	"	Russell H. Nielson	686	352	6,000	" Lot Grove Sp.

INDIRECT or MORTGAGEE Index to Real Estate Mortgages — Greenville County, S. C.

(169)

REG. U. S. PAT. OFFICE *CharmCats* County Indexes Since 1888 An Identifying Trade Mark

Open at Proper Tab according to First Letter or Letters of Name and refer to Buff Sub-Index sheet for page reference.

COTT FAMILY NAME INDEX No. 1—Split Copyright 1933 A-12259

FILE NUMBER	MORTGAGEES FAMILY NAMES	GIVEN NAMES ABCDEFGH	GIVEN NAMES IJKLMNO	GIVEN NAMES PQRSTUWXYZ	MORTGAGORS	BOOK	PAGE	Amount	BRIEF DESCRIPTION, LOCATION, ETC. (Not Warranted)
19618 Aug 2, 1956	Fidelity	Federal S & L Assn.			James P. Whitlock	686	365	13,000	on Belle Meade, Gantt Tp. Lot 32, Brook Forest Dr.
19674 2, 1956	"	"	"	"	Charles J. Waldrop	686	373	8,300	on Casa Loma Estates Lot 46, Linda Lane
19628 2, 1956	"	"	"	"	Frank A. Richardson	686	397	10,000	on Glenhaven Court Lot 3, Glenmore Dr.
19669 2, 1956	"	"	"	"	Francie M. King	686	400	10,000	on Paris Mt. Tp. Lot 14, Island Circle
19617 2, 1956	"	"	"	"	Virginia C. Summey	686	358	4,000	on Lot 10, Paladin St.
19699 2, 1956	"	"	"	"	James Baylis Keeler	686	426	6,100	on Long Spring Lot 17, Blue Ridge Dr.
19777 3, 1956	"	"	"	"	Nahn Manson Buchanan	686	433	7,100	on Av. Riverside Lot 21, Oak Dr., Palmetto
19778 3, 1956	"	"	"	"	Fred Thomas, et al	686	473	500	on Richland Hill Lot 19, Mt Zion Ave
19726 3, 1956	"	"	"	"	Walter P. Lominack	686	476	14,500	on Chick Spa Tp. Part Lots 31 + 32, Pine St.
19825 3, 1956	"	"	"	"	Charles N. Estes, et al	686	491	1700	on Park Hill Lot 18, Aberdeen Dr.
19827 3, 1956	"	"	"	"	J. E. Hart	686	495	7,000	on Prop. J. E. Hart - Gantt Tp. Tract No. 2, see page 200 off,
19855 4, 1956	"	"	"	"	Henry G. Bryant <small>(same as George Bell J. Hoffmann)</small>	686	498	3,000	on Rh. Chick Spa Tp. 2 acres, New - Pelham
20034 8, 1956	"	"	"	"	Annie Bell J. Hoffmann Fuller E. J. McCarty Harold Newton Willie B. Styles, Jr.	687	1	5,000	on Anderson St. Highlands Lot 12, Old Anderson Rd. on Timberlake Lot 24, Selwyn Drive on Lake Forest Heights, Butler Tp. Lot 27, Scotland Circle on Rd., Butler Tp. 1.59 acres, Sulphur Springs

INDIRECT or MORTGAGEE Index to Real Estate Mortgages — Greenville County, S. C.

COTT FAMILY NAME INDEX No. 1—Split
Copyright 1933 A-122559

 Open at Proper Tab according to First Letter or Letters of Name and refer to Buff Sub-Index sheet for page reference.

Made by The Cott Index Company, Columbus, Ohio
Mfg. Cott Patent Index Systems—M

(16 A)

FILE NUMBER	MORTGAGEES	GIVEN NAMES	GIVEN NAMES	GIVEN NAMES	MORTGAGORS	BOOK	PAGE	Amount	BRIEF DESCRIPTION, LOCATION, ETC.
DATE OF RECORD	FAMILY NAMES	ABCDEFGH	IJKLMNO	PQRSTUVWXYZ					(Not Warranted)
20043								60	Cliff Drive, City
Aug. 6, 1956	Fidelity	Federal	S. & L. Assn.		Carl E. Ballentine	687	73	6500	Lot 33 & 1/2 Lot 32, Briar-
19989	"	"	"	"	with			00	Piedmont Park
6, 1956	"	"	"	"	Mack D. Hollings	687	76	4,000	Lot Piedmont Ave.
20058	"	"	"	"				00	Ave - Livelles Sp.
7-1956	"	"	"	"	Dewey Sarratt	687	136	2200	Part Lot 16 Summit
20122	"	"	"	"				00	Judson Mills Village No. 2
7-1956	"	"	"	"	R. G. Moreland	687	199	1600	Lot 2, Blk 7, 8 th Ave -
20121	"	"	"	"				00	St + Pinsett Ave
7-1956	"	"	"	"	Anelia M. Mann	687	202	4000	Part Lots 36 + 37 Cor. Vannoy
20213	"	"	"	"				00	Oakdale Dr - Higher Heights -
8-1956	"	"	"	"	John Son Bruce Jr.	687	205	10,000	Lot 19, Blk. B, Cor. Crany Ave +
20234	"	"	"	"				00	City -
8-1956	"	"	"	"	Charles H. Cely Jr.	687	230	3000	Part Lot 2, Gower St.
20265	"	"	"	"	etal			00	Chick Spgs. Sp.
9-1956	"	"	"	"	James A. Howard	687	279	17,000	Lot 265, Mahel Ave -
	"	"	"	"				00	North Hills
	"	"	"	"	Helen O. Dixon	687	282	9500	Lot 84, W. Donald St.
20810	"	"	"	"				00	Chick Spgs. Sp.
9-1956	"	"	"	"	Burns E. Cole	687	285	9000	Lot 6, Cahn St.
20442	"	"	"	"				00	View Annex -
10-1956	"	"	"	"	Corra Richardson	687	302	1000	Lot 1, Fourth St - City
	"	"	"	"				00	Rd. Chick Spgs. Sp.
	"	"	"	"	Boyd Odell Jones	687	305	2300	14 Acres, State Park
20360	"	"	"	"				00	
10-1956	"	"	"	"	Walter M. Greer	687	308	18,000	1.90 Acres, near Mauldin
20367	"	"	"	"				00	Hills Sp.
10-1956	"	"	"	"	M. Lee Cadie	687	311	2625	Lot 6, Montith Creek,
20356	"	"	"	"	etal			00	St. Dunearn, Mills -
10-1956	"	"	"	"	David D. Blanton	687	314	3500	Lot 17, Sec 5, Hatcherens
20357	"	"	"	"				00	St. (Center St.) City View
10-1956	"	"	"	"	Francis V. Kilhite	687	317	4000	Part Lots 11 + 12, Blk 7, Bragg

INDIRECT or MORTGAGEE Index to Real Estate Mortgages — Greenville County, S. C.

(46 B)

REG. U. S. PAT. OFFICE *Chas. McCall* County Indexes Since 1888 An Identifying Trade Mark

Open at Proper Tab according to First Letter or Letters of Name and refer to Buff Sub-Index sheet for page reference.

COTT FAMILY NAME INDEX No. 1—Split Copyright 1933 A-122559

FILE NUMBER	MORTGAGEES	GIVEN NAMES	GIVEN NAMES	GIVEN NAMES	MORTGAGORS	BOOK	PAGE	Amount	BRIEF DESCRIPTION, LOCATION, ETC.
DATE OF RECORD	FAMILY NAMES	ABCDEFGHIJ	IJKLMNOP	QRSTUVWXYZ					(Not Warranted)
20358 Aug 10-1956	Fidelity	Federal	S. + L	Assn	Marian L Banks (Name - Grace Payne Nelson)	687	320	4000	Glenn Rd. Glenn Farms Part Lot 15 Blk B.
20359 10-1956					Grace Payne Nelson Harris	687	323	1000	Prop. Paris Mt. Tp Part Tract 4 J. S. Hubbard
20441 10-1956					Sarah O'Shields Mims	687	335	9000	(B. Augusta Drive) Lot 8 Westminster Home
20463 11-1956					H. E. Brown	687	406	12000	+ Monticello ave. Lots 1, 2 + 3 ev. Beechwood
20531 13-1956					et al William J. Fiddle	687	423	1200	Acres, S. Lot 274, Clarendon Ave
20513 13-1956					N. J. White	687	446	1700	Part Lot 10, Blk B.
20549 13-1956					Estalene R. Smart	687	449	15000	Mt. Rd. Clairmont Ridge Part Lots 22 + 23, Only
20713 14-1956					Ralph B. Porter, et al	687	537	3000	Whitmore St. City View Part Lots 21 + 23, Blk. A
20690 14-1956					et al Fred A. Reynolds	687	540	2500	Ave. Sec. 4. Judson Miller Village Lot 79 cor. Sixth St + Newbert
20795 15-1956					et al James H. Moseley	688	30	7600	St. Kanatonah Part Blk K, Stewart
20820 15-1956					Walter H. Goldsmith	688	49	7000	East Park St. Stone Land Co. Part Lot 17, Blk. B.
20806 15-1956					et al James R. Turner	688	52	7500	Sp. Tp. 1.13 Acres, Chick
20837 15-1956					et al Frances A. Parker	688	69	10000	St. Lot East Washington
20971 17-1956					Jack O. Davis, et al	688	185	12000	Forest, Sec 1, Chick Sp. Tp. Lot 14 Lake Fairfield St. Lake
20951 17-1956					Ruby Von Hallen Hill	688	188	3500	+ King St. Lot 14 cor. Rogers ave
20951 17-1956					J. C. Strickland	688	191	5000	Oakrest, Sec. III Lot 106 Florida ave.

INDIRECT or MORTGAGEE Index to Real Estate Mortgages — Greenville County, S. C.

COTT FAMILY NAME INDEX No. 1—Split
Copyright 1933 A-122559

☞ Open at Proper Tab according to First Letter or Letters of
Name and refer to Buff Sub-Index sheet for page reference.

Made by The Cott Index Company, Columbus, Ohio
Mfg. Cott Patent Index Systems—M

(16)

FILE NUMBER	MORTGAGEES FAMILY NAMES	GIVEN NAMES ABCDEFGHIJ	GIVEN NAMES KLMNO	GIVEN NAMES PQRSTUVWXYZ	MORTGAGORS	BOOK	PAGE	Amount	BRIEF DESCRIPTION, LOCATION, ETC. (Not Warranted)
DATE OF RECORD									
20951 Aug. 17, 1956	Fidelity	Federal S. & L	Asen		Lawrence B. O'Shields	688	194	5000	Sec. 1, Oakcrest - Lat 105, Florida ave - St. Woodside, Milk
21111 18, 1956					E. J. Thraillville et al	688	273	3300	Lat 42, Sec. C, East Seventh Forest, Chick Spur Tp.
21142 20, 1956					H. P. Bolong	688	276	6000	Lat 320, Elizabeth Dr. Cherokee
					R. M. Spooner	688	328	4000	Lots 76, 77, 78, 79, Part Lots 80, 81, 82, 83 + 84, Cullins Heire, near City
					Paul Rampy	688	331	4500	Lat S. C. Hwy. 294 + Lat S/11 State Hwy. leading from Donaldson air Base to U. S. Hwy. 29, More Tp. Rd. near Brick - Austin Tp.
21140 20, 1956					Hazel H. Nest, et al	688	334	10,000	9.93 Acres, George League
21316 21, 1956					Joseph C. Simmons	688	367	19,350	Way, Marshall Forest - Lots 137, 138 + Part Lot 139, Heather
21285 26, 1956					F. H. Pollard et al	688	383	4800	Lots 6 + 7, Warren Court.
21254 21, 1956					Laurens Road Methodist Church et al	688	392	7500	Lat 3, Warren Court - F. H. Poe Mfg. Co.
					Carl H. Brooke	688	395	2150	Lat 146, Sec. 1, Fourth St. Morgan Hill
					John J. Owens	688	398	1300	Lat 101, Dyers St. Kirkwood Heights
					Janis Lloyd Anderson	688	401	11,100	Lat 27, Birchwood Dr.
21322 21, 1956					J. P. Spencer	688	404	8000	Lat. Old Rutherford Rd. Mountain, view acre.
					Columbus Dean Kenneth Jr.	688	407	1600	Part Lat 3, Passer Dr.

INDIRECT or MORTGAGEE Index to Real Estate Mortgages — Greenville County, S. C.

(162)

REG. U. S. PAT. OFFICE *Chas. McCall* County Indexes Since 1888 An Identifying Trade Mark

Open at Proper Tab according to First Letter or Letters of Name and refer to Buff Sub-Index sheet for page reference.

COTT FAMILY NAME INDEX No. 1—Split Copyright 1933 A-122559

FILE NUMBER DATE OF RECORD	MORTGAGEES FAMILY NAMES	GIVEN NAMES ABCDEFGHIJ	GIVEN NAMES JKLMNOPQ	GIVEN NAMES RSTUVWXYZ	MORTGAGORS	BOOK	PAGE	Amount	BRIEF DESCRIPTION, LOCATION, ETC. (Not Warranted)
21360 Aug. 22, 1956	Fidelity	Federd	S. & L.	Assn	C. H. Blalock, et al	689	16	6,000	Hillside Heights - Tract 22, Converse St.
					William L. Costner	689	19	9,700	Belle Meade Gault Sp. Lot 261, Marlboro Drive
21433 22. 1956					Felicia C. Masher	689	31	2,500	Yard 5 - City. Lat. Lawton Ave.
					R. A. Masher	689	34	4,500	Drives Chick Spgs. Sp. Southom 1/2 Lat 6, Maple
21434 22. 1956					J. Louis Coward Const. Co. Inc.	689	37	7,500	Heights - Lot 92, Sec. 2, Belmont
21432 22, 1956					R. H. Oridmore	689	40	8,500	Chick Spgs. Sp. Lot 23, Hampton Circle
21577 24-1956					Benjamin Luman Watkins	689	93	4,000	Mathews Park Mt. Sp. Lot 3 Prop Mrs. Jas L.
21578 24-1956					Stephen D. Mitchell	689	111	3,800	St. - Lat East Broad St. Lat cor. Springer St + Judson
21549 24-1956					Jo Ann G. Davis Handy	689	114	4,300	Lat 16, West Blvd - Ave. Riverside
21645 24-1956					Bobby D. Snyder	689	176	2,500	Lat 4, Blk 3, Highland St. - Trotter St.
					H. R. Sewell	689	179	4,000	Lat 4 - Out Lots 3, 11, 12, 13 + 14 + 20 ft
21594 24-1956					Cale B. Keenan	689	182	6,500	View Point Place. Lat 8, Bayne Dr.
21682 25-1956					John R. Smith	689	189	11,000	Shenwood Forest. Lot 62, Trinituch Rd.
21681 25-1956					Earl B. Rice	689	237	4,200	Traveler Rest Bataw Sp. Lot 66 Love Dr. new
21681 25-1956					R. Preston Lashley et al	689	240	20,000	Haraway St. also Lat 11 main St. Lot cor. North Main St +
21732 27-1956					Claude D. Janbersley	689	257	10,350	same Sava's Heights, Paris Mt. Sp. Lot 14, New Buncombe Rd.

INDIRECT or MORTGAGEE Index to Real Estate Mortgages — Greenville County, S. C.

(167)

REG. U. S. PAT. OFFICE *Charmette* County Indexes Since 1888 An Identifying Trade Mark

Open at Proper Tab according to First Letter or Letters of Name and refer to Buff Sub-Index sheet for page reference.

COTT FAMILY NAME INDEX No. 1—Split Copyright 1933 A-122559

FILE NUMBER	MORTGAGEES FAMILY NAMES	GIVEN NAMES ABCDEFGHIJ	GIVEN NAMES JKLMNOPQ	GIVEN NAMES RSTUVWXYZ	MORTGAGORS	BOOK	PAGE	Amount	BRIEF DESCRIPTION, LOCATION, ETC. (Not Warranted)
22258 Aug 31 1956	Fidelity	Federal	S. & L	Acorn	Edgar Carter	689	534	6500	30, W ^o Arthur St. South Sp. Lot 20, Harland Dr. + Lot
22257 31-1956					L. D. Leppard, et al	689	537	13000	Lot 7, cor. North St. Extra + Griffin St. College Heights, Butler Sp.
22256 31-1956					Allen A. Rivas	689	540	3500	Ave. - Auguste Circle. Lot 24, Nassamaw
22302 31-1956					Martha S. Scott	690	11	12500	Butler Sp. Part Lot 6, S.C. Hwy 291
22331 Sep 1 1956					L. D. Vaughn, et al	690	47	11,000	Road, Lake Forest Lot 140, Sec. 3, Rockmount
22326 1-1956					George E. Spake, et al	690	50	2900	F. H. Ore. Mfg. Co. Lot 57, Sec. 1, Second. ave.
22410 1-1956					Max Ella Francis	690	87	5000	Ave. - Hampton Annex. Lot 4, Laurens Rd. + Darwin
22468 5-1956					Kathleen Wilson	690	169	5000	Lot 38, Keith St or Dr.
22654 6-1956					Robert Jr. Richardson	690	204	5000	Lot 3, Aikens Circle
22673 6-1956					J. J. Brewer	690	235	5000	Heights, Paris Mt. Sp. Lot 5, Albion Circle, Brev
22699 7-1956					William H. Parton	690	259	1800	F. H. Ore. Mfg. Co. Lot 217, Sect. B, St.
22750 7-1956					Hermit Vaughn	690	262	3600	Annis & Greene, Woodruff Rd. Part Tract 3, Prop. John L. + Lynchurst Dr. Oakrest
22762 8-1956					James D. Cordell	690	277	4500	Lot 186, cor. Texas Ave + (Now Rice St.)
22947 10-1956					Hazel B. Weber	690	328	8000	Lot 46, Henrietta ave
					Charles E. W ^o Abree	690	351	8500	Lot 64 + Part Lot 63 Orlando Ave. - Paris Piney Park. + 2.66 Acres, Davidson Rd.

INDIRECT or MORTGAGEE Index to Real Estate Mortgages — Greenville County, S. C.

COTT FAMILY NAME INDEX No. 1—Split
Copyright 1933 A-122559

Open at Proper Tab according to First Letter or Letters of
Name and refer to Buff Sub-Index sheet for page reference.

Made by The Cott Index Company, Columbus, Ohio
Mfg. Cott Patent Index Systems—M

(167)

FILE NUMBER	MORTGAGEES FAMILY NAMES	GIVEN NAMES ABCDEFGHIJ	GIVEN NAMES KLMNO	GIVEN NAMES PQRSTUVWXYZ	MORTGAGORS	BOOK	PAGE	Amount	BRIEF DESCRIPTION, LOCATION, ETC. (Not Warranted)
DATE OF RECORD									
22896	Fidelity	Federal	S. L.	Aron	Bill R. Halcombe	690	357	3500	Lat 3+4, Jones Circle
Sup. 10-1956									
22923					Jessie Turner	690	354	800	Lat. Jenkins St. City
10-1956					et al			00	Dr. - Croftstone acre I
22924					William C. Denny, Jr.	690	360	11100	Lat 5 Sec E Broughton
10-1956								00	Kanastonal
22985					M. Frank Durham	690	424	10000	Lat 14, Blk 7, Cuxton St
10-1956					(Name as Nellie L. Bryant)			00	University + Home Sts.
23021					Mrs. Dee Bryant	690	500	1500	Lat University St + Lat. av.
11-1956								00	
23079					Minnie E. White	690	497	2150	Lat. Green ave.
11-1956								00	Sec 3 Belle Meade Hunt Pk.
23145					William L. Costrick	691	13	9700	Lat 303, Marlboro Dr -
12-1956								00	Dr. Piney Ridge
23194					S. B. Ulmer	691	16	7500	Lat 8, Piney Ridge
12-1956								00	
" " "					Catherine P. Riggins	691	19	7200	Lat 2, Cedar Lane Rd.
23404								00	Sts.
14-1956					J. G. Cunningham	691	178	9000	Lat 26 av. Concord + Fair
23405								00	
14-1956					James H. Trammell	691	175	10800	Lat 226, Franklin Road.
23334								00	
14-1956					Eula L. Hiatt, et al	691	184	3650	Lat West Stone ave.
23334								00	Managers Co.
14-1956					William H. McCall	691	191	9000	Lat 28 Forest Circle, Vinton
23347								00	
14-1956					Ralph L. Minnons	691	187	2700	Lat 6 Prop. E. K. Salter
23348								00	Simons Lake
14-1956					E. L. Keshell, Jr. et al	691	181	12,500	Lat 29, Selwyn Dr.
23494								00	Road
15-1956					Troy A. Taylor et al	691	232	13500	Part Lat 1, New Boncomb

INDIRECT or MORTGAGEE Index to Real Estate Mortgages — Greenville County, S. C.

(16 2)

REG. U. S. PAT. OFFICE *Chambers* County Indexes Since 1888 An Identifying Trade Mark

Open at Proper Tab according to First Letter or Letters of Name and refer to Buff Sub-Index sheet for page reference.

COTT FAMILY NAME INDEX No. 1—Split Copyright 1933 A-122559

FILE NUMBER DATE OF RECORD	MORTGAGEES FAMILY NAMES	GIVEN NAMES ABCDEFGHIJ	GIVEN NAMES JKLMNO	GIVEN NAMES PQRSTUVWXYZ	MORTGAGORS	BOOK	PAGE	Amount	BRIEF DESCRIPTION, LOCATION, ETC. (Not Warranted)
23581 Sep. 17, 1956	Fidelity	Federal S. + L. Loan			H. R. Lill	691	299	4,500	O'Neal Sp. Parcel in Lot,
23534 17, 1956	"	"	"	"	H. W. Alford	691	302	10,000	McSwain Woods Lot 43, Linwood ave.
23745 19, 1956	"	"	"	"	C. S. McIner, et al	691	439	3,000	Lot 6, Hampton Ave. Augusta Road Hills
23745 " " "	"	"	"	"	A. Tilford Langley, et al	691	442	5,000	Lot 55, High Hill St. Course Rd. Paris mtn. Sp.
23749 " 19, 1956	"	"	"	"	James C. Hawkins, Jr	691	393	11,250	Part tract 5, Paris mt. Golf Loc. - Augusta Rd. Ranches
23971 " 21-1956	"	"	"	"	Virginia K. Campbell	692	11	6,800	Lot 32 - Part Lot 33, De Oyley
24024 " 21-1956	"	"	"	"	Sara A. Garrison	692	27	12,000	Lot 5 Augusta Rd. Green Land Estates
24109 " 24, 1956	"	"	"	"	Z. B. Christopher, Jr.	692	101	11,200	Lot 31, Courtnay Circle on Paris mt. which spans Sp.
24193 " 24, 1956	"	"	"	"	Charles Sterling	692	134	22,000	1.89 acres, Scurwood Rd. Kantle Sp.
24193 " 24, 1956	"	"	"	"	John Edward Holliday	692	137	6,000	Lots 9+10, Hillcrest Dr. Stone ave.
24193 " 24, 1956	"	"	"	"	E. Mitchell Arnold, et al	692	140	12,000	Lot 25 Str. N. East + E. Woodale Drive, City
24227 " 25-1956	"	"	"	"	Raymond C. Owings	692	185	20,000	Lot 1 Blk C, cor. W. Main St Rd. - Hughes Heights -
24331 " 26-1956	"	"	"	"	Raymond Vaughan	692	231	11,500	Lot 1, Blk. B. West Parker
24388 " 26, 1956	"	"	"	"	James Gordon Gullidge	692	232	18,500	Lot 76, Coventry Lane. West Desatur, S.
24380 " 26, 1956	"	"	"	"	James L. Patson	692	284	6,000	Lot 102, Part Lots 117+118, circle -
24407 " 27, 1956	"	"	"	"	John H. Ray, et al	692	313	15,000	Part Tract 10, Hillendale

INDIRECT or MORTGAGEE Index to Real Estate Mortgages — Greenville County, S. C.

COTT FAMILY NAME INDEX No. 1—Split
Copyright 1933 A-122569

☞ Open at Proper Tab according to First Letter or Letters of
Name and refer to Buff Sub-Index sheet for page reference.

Made by The Cott Index Company, Columbus, Ohio
Mfg. Cott Patent Index Systems—M


(163)

FILE NUMBER	MORTGAGEES FAMILY NAMES	GIVEN NAMES ABCDEFGHIJ	GIVEN NAMES KLMNO	GIVEN NAMES PQRSTUWXYZ	MORTGAGORS	BOOK	PAGE	Amount	BRIEF DESCRIPTION, LOCATION, ETC. (Not Warranted)
24565 Sep. 28, 1956	Fidelity	Federal	S. & L.	Loan	James E. Burger	692	393	6,500	Am. Sec. 2, Oak-Crest- Lot 191, on Florida ave + Texas
24629 29-1956	"	"	"	"	Charles H. Branger, et al	692	441	3,500	Lat. Sulphur Spgs. Rd. Sec C. Woodfields
24628 29-1956	"	"	"	"	Vincent J. De Cesare	692	445	11,000	Lat 300, Cliffside Lane Wynace St.
24748 Oct 1, 1956	"	"	"	"	J. Frank Schandler	692	486	2,600	Lots 98 + 99 + Part Lot 97 Judson Mill Village
24730 1-1956	"	"	"	"	Earl H. Kasper	692	489	2,600	Lot 88, Third St. S.W. 6 Rd. - behind Spgs. Jr.
24730 1-1956	"	"	"	"	J. W. Bailey	692	492	4,500	Part Lot 89, Ruthersford Rd.
24818 1-1956	"	"	"	"	Nugh A. Palmer, Jr. et al	692	543	15,000	Lot Riverside Dr. Rowley Road
24816 1-1956	"	"	"	"	B. R. Littlejohn	692	546	8,000	Lot on Harley Rd. + Rd.
24833 2-1956	"	"	"	"	J. D. James	693	41	2,000	18 Acres, Austin Sp. Road, Butler Sp.
"	"	"	"	"	Pauline H. Forrest et al	693	44	6,500	.86 of an acre - Woodruff Road - Sand Sp.
"	"	"	"	"	Carson J. Landreth	693	47	6,000	2.19 Acres, Trammell Dr. High View Area -
"	"	"	"	"	William Leroy Smith	693	50	2,200	Part Lot 6, Courtland Rd.
25006 3-1956	"	"	"	"	M. G. Proffitt	693	104	15,000	Lot 43, Sunset Dr. Knollwood St. Hill, E -
24971 3-1956	"	"	"	"	Maye Webb Jatum, et al	693	107	8,700	Lot 2, on Prentiss ave + Eden Austin Sp.
25014 3-1956	"	"	"	"	Milton Trotter	693	101	5,000	4.07 acres Log Shoals Road, Rackwood Park
25119 4-1956	"	"	"	"	James Sid Gordon	693	159	10,700	Lot 47, Frontier St.

INDIRECT or MORTGAGEE Index to Real Estate Mortgages — Greenville County, S. C.

(17 A)

REG. U. S. PAT. OFFICE *Chambers* County Indexes Since 1888
An Identifying Trade Mark

 Open at Proper Tab according to First Letter or Letters of Name and refer to Buff Sub-Index sheet for page reference.

COTT FAMILY NAME INDEX No. 1—Split
Copyright 1933 A-122559

FILE NUMBER	MORTGAGEES FAMILY NAMES	GIVEN NAMES ABCDEFGHIJ	GIVEN NAMES JKLMNO	GIVEN NAMES PQRSTUVWXYZ	MORTGAGORS	BOOK	PAGE	Amount	BRIEF DESCRIPTION, LOCATION, ETC. (Not Warranted)
DATE OF RECORD									
25072	Fidelity	Federal	S + L	Gason	D. O. Byers	693	189	00	City View -
Oct 4-1956								2000	Lat 5 10 th St. Blk a.
25092	"	"	"	"	William J. Malaffey	693	192	00	4 th Ave. F. H. Pae Mfg. Co.
" 4-1956								2000	Lat 128, Sec 1, cor. A St +
25183	"	"	"	"	J. O. Ester, et al	693	237	00	Knah Hill -
" 5-1956								7500	Lat 18, Plymouth Ave.
25215	"	"	"	"	Lair Farmer	693	240	00	Rd. Paris Mt. Sp.
" 5-1956								10000	Lat 1, 2 + 3 Hunt's Bridge
25216	"	"	"	"	Kathleen Barton	693	243	00	Lat 94 + Part Lat 110-a,
" 5-1956								12000	McDonald St. North Hills, + Lat 12, Hilton St.
25161	"	"	"	"	M. L. Kelley	693	246	00	Lat 9, Patricia Ave +
" 5-1956								4000	Vale St. - White Horse Heights, Paris mt. Sp.
25229	"	"	"	"	Edgar A. Carter	693	269	00	Looper Sts.
" 6-1956								3500	Lat cor. Douglas + Sec 2, Oak Crest -
25351	"	"	"	"	H. L. Burger, et al	693	272	00	Lat 188, Lyndhurst Dr.
" 8-1956								6500	Lat 17, Forest Circle, Vista -
25410	"	"	"	"	Clarence G. Caldwell	693	343	00	Monaghan Co Part Lats 78 +
" 9-1956								12000	87 cor. Langdon + Summitt Sts - Morgan Hill
25410	"	"	"	"	A. K. Lewis, et al	693	373	00	Lat 1 Augusta Rd.
" 9-1956								8500	High View area.
25484	"	"	"	"	Madeline G. Pichelsimer	693	376	00	Lat 12, Courtland, Su
" 9-1956								5000	
25557	"	"	"	"	Nancy Brown Evans	693	399	00	2.9 acre, Riley road.
" 9-1956								2500	
25410	"	"	"	"	H. H. Gardner	693	438	00	Lat 23, Reeves Ave.
" 10-1956								2500	

INDIRECT or MORTGAGEE Index to Real Estate Mortgages — Greenville County, S. C.

COTT FAMILY NAME INDEX No. 1—Split
Copyright 1933 A-122559

☞ Open at Proper Tab according to First Letter or Letters of
Name and refer to Buff Sub-Index sheet for page reference.

Made by The Cott Index Company, Columbus, Ohio
Mfg. Cott Patent Index Systems—M

(175)

FILE NUMBER	MORTGAGEES FAMILY NAMES	GIVEN NAMES ABCDEFGHIJ	GIVEN NAMES KLMNO	GIVEN NAMES PQRSTUVWXYZ	MORTGAGORS	BOOK	PAGE	Amount	BRIEF DESCRIPTION, LOCATION, ETC. (Not Warranted)
DATE OF RECORD									
25573 Oct. 10, 1956	Fidelity	Federal	S + L	Assn	Raymond R. Spain	693	447	10,000	Lat 93 cor. Kay Dr. + Melvin Dr. S.E. 2, Belmont Heights, South Sp
25660 " 11, 1956	"	"	"	"	J. E. Williams	693	503	25,000	White Horse Rd. Paris mt. Sp Parcels A, B + C (18.13 acres)
25649 " 11, 1956	"	"	"	"	Norace L. Taylor	693	506	4,500	45.25 acres, Butler Sp.
25745 " 13, 1956	"	"	"	"	Construction Co., Inc. J. Louis Howard	694	43	15,000	Lot 71, Coventry Lane near Birch - Austin Sp.
25746 " 12, 1956	"	"	"	"	Harold M. Cohen	694	46	6,000	Lot 59, Piney Linn, in W Rd. Hughes Heights
25747 " 12, 1956	"	"	"	"	Francis Elizabeth Warner et al	694	49	11,000	Lot 8, Blk. B, West Parker
25884 " 13, 1956	"	"	"	"	John L. Ridgeway et al	694	161	10,000	Lot 3, Berea Dr. - Court, Sec. C, Parkvale
25876 " 13, 1956	"	"	"	"	Raymond A. La Forge	694	164	13,500	Lat 24 + East Lot 23 Meyers Lake Forest, Sec. 3
25874 " 13, 1956	"	"	"	"	F. Lee Fletcher, et al	694	167	10,000	Lot 175, Meadows Dr. Rd. Sherwood Forest
25897 " 13, 1956	"	"	"	"	Charles E. Power	694	170	11,200	Lot 202, Nottingham Rd. Chick Spgs. Sp.
25999 " 15, 1956	"	"	"	"	Andrew Scott	694	257	1,850	Part Lots 4 + 5, Piney mt Sec 1, Oak Crest
26031 " 15, 1956	"	"	"	"	James E. Burger	694	260	6,000	Lot 97 - Mc Lendon Dr. - Sec 3 East Highland Est.
26044 " 15, 1956	"	"	"	"	Dorothy Rodgers	694	263	8,000	Lot 8, Blk. F, Fore Ave. Grove Sp.
26050 " 16, 1956	"	"	"	"	William H. Strand	694	267	6,100	1 acre, Stenhouse Rd. Sec. 2, North Gardens -
					Leonard H. Turnbull	694	275	8,000	Lot 10, Azalea Court

INDIRECT or MORTGAGEE Index to Real Estate Mortgages — Greenville County, S. C.

(17C)

REG. U. S. PAT. OFFICE *CharmCats* County Indexes Since 1888 An Identifying Trade Mark

 Open at Proper Tab according to First Letter or Letters of Name and refer to Buff Sub-Index sheet for page reference.

COTT FAMILY NAME INDEX No. 1—Split
Copyright 1933 A-122559

FILE NUMBER	MORTGAGEES FAMILY NAMES	GIVEN NAMES ABCDEFGHIJ	GIVEN NAMES JKLMNO	GIVEN NAMES PQRSTUVWXYZ	MORTGAGORS	BOOK	PAGE	Amount	BRIEF DESCRIPTION, LOCATION, ETC. (Not Warranted)
DATE OF RECORD									
26132 Oct 16-1956	Fidelity	Federal	S + L	Assn.	Baxter M. Grant	694	278	6500	24 acres, 1/2 acre + Lot North Saluda River + Keller Bridge Rd - Bates Tp.
26134 16-1956	"	"	"	"	G. H. Strickland	694	281	7500	Dr. Cardinal Park. Lot 1, Cox Lee Rd + Cardinal South Tp.
26117 16-1956	"	"	"	"	James C. Allison	694	284	1700	Lot 5, White Horse Rd. Rd. Paris Mt. Tp.
26179 17-1956	"	"	"	"	Ellis O. Rochester	694	367	3000	4.70 Acres, Hunt's Bridge Road - Bates Tp.
26178 17-1956	"	"	"	"	Ellis O. Rochester	694	370	1500	3.78 Acres, Keller Mill Lots 134 + 135 cor. Chincoteau Ave + Auburn Circle.
26305 18-1956	"	"	"	"	Charles M. Hallingworth	694	427	9800	College Heights, Butler Tp.
26307 18-1956	"	"	"	"	William E. Ashley, et al	694	459	5300	Rd. Paris Mt. Tp. 15.2 Acres, Keller's Bridge
26384 19-1956	"	"	"	"	John Wheeler Powell, et al	694	503	9800	291 1/2 ac. parcel Part Lots 2 + 3, S. C. Hwy. Timberlake.
26423 19-1956	"	"	"	"	E. C. Haskell, jr et al	694	506	12000	Lot 11, Selwyn Dr - Ave - Overbrook, No. 3
26471 20-1956	"	"	"	"	J. Harry Hawks	694	544	4000	Part Lot 113, Woodville Dr. Oak Crest, Sec. 2
26545 20-1956	"	"	"	"	H. L. Burger	695	1	7000	Lot 189, Lyhurst
26614 22-1956	"	"	"	"	H. H. Gillespie, et al	695	77	4000	2.54 Acres, Grove Tp. Piedmont Mfg. Co. Village.
26613 22-1956	"	"	"	"	Ralph Edwards	695	80	4250	Lot 83, Sec. 3, Main St. Legwood Etna
26668 23-1956	"	"	"	"	Fred Barbare et al	695	174	2600	Lot 37, Apopka Ave.

INDIRECT or MORTGAGEE Index to Real Estate Mortgages — Greenville County, S. C.

COTT FAMILY NAME INDEX No. 1—Split
Copyright 1933. A-122559

Open at Proper Tab according to First Letter or Letters of
Name and refer to Buff Sub-Index sheet for page reference.

Made by The Cott Index Company, Columbus, Ohio
Mfg. Cott Patent Index Systems—M

(17 A)

FILE NUMBER	MORTGAGEES FAMILY NAMES	GIVEN NAMES ABCDEFGH	GIVEN NAMES IJKLMNO	GIVEN NAMES PQRSTUVWXYZ	MORTGAGORS	BOOK	PAGE	Amount	BRIEF DESCRIPTION, LOCATION, ETC. (Not Warranted)
26792 Oct. 24, 1956	Fidelity	Federal	S + L	Assn.	L. C. Bryan et al	695	245	2250	Judson Mill Village Lat 48 Seventh St - Heights, Paris Mt. Sp.
26888 25-1956	"	"	"	"	L. H. Harrison	695	248	1000	Lat 2 Ruby Dr. New Furman Belle Meade.
26981 26-1956	"	"	"	"	E. M. Paul, Jr. et al	695	255	8500	Lat 1, Williamsburg Dr - Palomas Ave. Pleasant Valley
27032 26-1956	"	"	"	"	John M. Brown, Jr.	695	359	6100	Lat 250 + Part Lat 249 -
27087 26-1956	"	"	"	"	Bessie Inez Ridgeway Jr.	695	362	3000	Lat 6 McRee Blvd - formerly Laurel St.
27090 27-1956	"	"	"	"	Madame C. Bronghe	695	365	4500	Lat 9, Russell Ave - Cherokee Forest, Chick Spg. Sp.
27087 27-1956	"	"	"	"	John Tierney et al	695	368	11000	Lat 326, Elizabeth Dr - James M. Edwards Prop
27058 27-1956	"	"	"	"	Lewie V. Wood	695	385	13000	Lat 73, Maple Ave, Plat 2 East Parker Rd near City
27088 27-1956	"	"	"	"	Eula McCarson et al	695	409	3500	Lat 5, New 25 ft. Road - Second Ave. The Mill Village
27197 29-1956	"	"	"	"	Bobby Hallingworth	695	412	3200	Lat 21, Sec 2 Ordway St - Lata 20 + 21, Putman Rd
27199 29-1956	"	"	"	"	Brownlow Capps	695	415	5900	Farr Esta. Paris Mt. Sp. also Lat 10, Sec 3, Oak St - Monaghan Mill Village
27252 30-1956	"	"	"	"	Produce L. Bridwell	695	425	3800	Styla Prop. Bates Sp Lat 28, Walnut Lane Roy
27243 30-1956	"	"	"	"	Barmore Realty Co	695	428	7500	J. B. + Ruth B. Bason Prop. Lat Hwy. 276, Portion of Mr. Bel. Estate -
	"	"	"	"	Harry Lee Pitts	695	540	3400	Lat 6, Perry Ave - on unnamed St. near City
	"	"	"	"	Robert F. Helme et al	695	543	3500	Lat 1, cor. Hake St / Stone St +

INDIRECT or MORTGAGEE Index to Real Estate Mortgages — Greenville County, S. C.

(178)

REG. U. S. PAT. OFFICE *Chas. McCall* County Indexes Since 1888 An Identifying Trade Mark

Open at Proper Tab according to First Letter or Letters of Name and refer to Buff Sub-Index sheet for page reference.

COTT FAMILY NAME INDEX No. 1—Split Copyright 1933 A-122559

FILE NUMBER	MORTGAGEES FAMILY NAMES	GIVEN NAMES ABCDEFGHIH	GIVEN NAMES IJKLMNO	GIVEN NAMES PQRSTUVWXYZ	MORTGAGORS	BOOK	PAGE	Amount	BRIEF DESCRIPTION, LOCATION, ETC. (Not Warranted)
27214 Oct. 30. 1956	Fidelity	Federal S. & L.		Asso.	Thomas Lee Ragan	695	546	8600	oc. Welcome Rd. Paris Mt. Sp. Lot 1, cor. Juanita Court Kananah -
27274 30. 1956					K. C. Delaney et al	695	549	10,000	Lot 11, Blk. 7 Curston St. Rd. Butler Sp.
27353 31. 1956					William L. Robbins	696	1	3750	Lot Butler Springs North St. Etn. City
27378 31. 1956					Mr. Monica Boyce	696	13	12500	Eastern part of Lot 27, East Hollywood Subd. City
					Byrd Lucius Hammett	696	16	3500	Lot 33 Hollywood Circle Lot 16, Conster ave. Cherokee Park Sharon Park.
27474 Nov. 1. 1956					J. A. Cannon, Jr.	696	121	7000	Lot 19, Sharon Dr. Hampton Terrace, Chick Spg. Sp.
27439 Nov. 1. 1956					Roy Waters, et al	696	124	10500	Lot 41, Lisa Dr. Wade Mills Mill Village.
27502 1. 1956					Annie Mae Hatchell, et al	696	127	3500	Lot 195, cor. Otis + Guess, Sta Blue Mt. Park, Paris Mt. Sp.
27590 2. 1956					Robert P. Clayton	696	185	7000	Lot 11, Mathins Rd. Lepick Spg. Sp.
27590 2. 1956					Annie B. Hampole	696	188	6,500	Lot Old, Kuther yard Rd. Estate, Paris Mt. Sp.
27641 3. 1956					Maion Ernest Robertson	696	236	6000	Lot 90, Linda Lane, Leno, Leno Heights Subd. near Mauldin
27633 3. 1956					J. H. Blahely, Jr. et al	696	239	9000	Lot 33, Chestwood, Dr. Mauldin
27630 3. 1956					Ralph Edwards	696	242	12,000	Lot 3, Acorn Court Lot 26, Prop. E. M. + Rosa
27708 5. 1956					Clay Burrell, et al	696	251	4200	Lee Bishop, near Mauldin, Austin Sp.

INDIRECT or MORTGAGEE Index to Real Estate Mortgages — Greenville County, S. C.

COTT FAMILY NAME INDEX No. 1—Split
Copyright 1933 A-122559

Open at Proper Tab according to First Letter or Letters of
Name and refer to Buff Sub-Index sheet for page reference.

Made by The Cott Index Company, Columbus, Ohio
Mfg. Cott Patent Index Systems—M

(17 A)

FILE NUMBER DATE OF RECORD	MORTGAGEES FAMILY NAMES	GIVEN NAMES ABCDEFGHIJ	GIVEN NAMES KLMNO	GIVEN NAMES PQRSTUVWXYZ	MORTGAGORS	BOOK	PAGE	Amount	BRIEF DESCRIPTION, LOCATION, ETC. (Not Warranted)
27722 Nov. 5-1956	Fidelity	Federal	S. L.	Assn.	Mary A. Gill Mannarello	696	254	1300	M ^c Daniel Ave Lot cor. Cleveland St + from Staunton Bridge Rd.
27750 " 5-1956	"	"	"	"	Euse Kondros	696	257	4500	Lot 8 on County rd. leading off Angusta Place St
27775 " 5-1956	"	"	"	"	Catherine F. Merritt	696	320	13300	Part Lots 49 + 50, West Country Club Estates -
27824 " 6-1956	"	"	"	"	Robert F. Plauso, Jr. (M. L.)	696	373	8500	Lot 123, Arcadia Circle, Saus Sausi Park -
27826 " 6-1956	"	"	"	"	Wm. L. Burgee	696	376	3000	Lot 27, Davis St.
27983 " 7-1956	"	"	"	"	William C. Baker	696	443	8500	Lot 3, yawn Road - St. City View -
27999 " 8-1956	"	"	"	"	H. H. McCall et al	696	449	4000	Lot 88, Blk C, Henderson
28080 " 8-1956	"	"	"	"	Jubine M ^c Cann Parr	696	452	7500	Lot, Webster St - Forest Heights Butler Sp.
"	"	"	"	"	John S. Taylor, Jr.	696	455	17500	Lot 34, Drexel ave. Lake Crestline Rd. Hillandale Hgts.
"	"	"	"	"	Caroline B. Moseley	696	458	16000	Part Lot 33, Blk A - Judson Mills Village
28195 " 9-1956	"	"	"	"	Ernest B. Deiskell	697	16	3300	Lot 19, Blk. 7, 4 th St - Eastover -
"	"	"	"	"	Jack Thomas	697	19	6500	Part Lot 29, Maco St Glenhaven Court
28109 " 9-1956	"	"	"	"	James J. Jenkins	677	22	9500	Lot 5, Glenmore Drive Belle Meade
28254 " 10-1956	"	"	"	"	Richard N. Hart	697	79	8600	Lot 68, E. Dorchester Bend
28264 " 10-1956	"	"	"	"	O. D. Tatum, Jr.	697	82	3350	Lot, Hampton An. City Main Part Lots 1 + 2, on Lee Rd
"	"	"	"	"	Pierce M. Smith	697	85	7000	+ Pinchwat Dr - Chick Spg Sp.

INDIRECT or MORTGAGEE Index to Real Estate Mortgages — Greenville County, S. C.

(179)

REG. U. S. PAT. OFFICE *CharmCats* County Indexes Since 1888 An Identifying Trade Mark

Open at Proper Tab according to First Letter or Letters of Name and refer to Buff Sub-Index sheet for page reference.

COTT FAMILY NAME INDEX No. 1—Split Copyright 1933 A-122559

FILE NUMBER	MORTGAGEES FAMILY NAMES	GIVEN NAMES ABCDEFGH	GIVEN NAMES IJKLMNO	GIVEN NAMES PQRSTUWXYZ	MORTGAGORS	BOOK	PAGE	Amount	BRIEF DESCRIPTION, LOCATION, ETC. (Not Warranted)
28295	Fidelity	Federal	S. + L	Aren	et al	697	110	00	Dine + Series St. Park Hill -
Nov. 13, 1956					6800			Lat 93 cor. Aberdeen	
28315								00	Country Club Estd -
12, 1956					Wallace E. Derrick	697	113	7500	Lat 37, Douglas Drive -
28389					et al			00	
13, 1956					Hilliard M. Sides	697	150	3000	Lat 25 A. Mass Tenase
								00	also another Lot -
28479					J. S. Brooks	697	153	8500	Lat 6, Webster Road.
14, 1956					J. H. Alexander	697	258	4000	Tract, Austin Tp.
28550								00	Heights add. Paris Mt. Tp.
15, 1956					J. F. Brewer	697	287	5500	Lat 5, Albion Circle, Berea
28558								00	Terrace, Chick Sps. Tp.
15, 1956					Harrell E. Favore	697	290	13500	Lat 40, Lisa Dr. Indi Hampton
28661					et al			00	Place, F. H. Pac Mfg. Co
15, 1956					Chas H. Padgett	697	331	2550	Lat 15, Ordere St. Sec. 2, Park
28649					(C.A.)			00	Part Lats 30 + 31, all Lats 55 +
15, 1956					Everett Nicholas	697	334	6900	56 + Part Lat 78, Lone Estates, Travelers Rest, Betts Tp.
28725								00	State Hwy. 14, Austin Tp.
16, 1956					Nade H. Malappay	697	374	4900	7, 29 Acres (Tract 9)
								00	Columbia Circle College Heights
					William Blake Ashley	697	381	5000	Lat 69 cor. Griffin Dr. +
								00	Mauldin, Alltin Tp.
28771					M. E. Pound	697	384	6000	Lat 2, East Butler Ave.
16, 1956								00	Hallings, Laurens Rd.
28762					Marie Lee Hallums Jackson	697	387	3000	Tract 1, Prop. Liddle
16, 1956								00	
28857					Andane C. Gibson	697	390	6000	Lat 131, Woodville Ave.
19, 1956								00	Bellwood Dr.
					Helen H. Kelly et al	697	471	13000	Part Lats 160 + 161

INDIRECT or MORTGAGEE Index to Real Estate Mortgages — Greenville County, S. C.

COTT FAMILY NAME INDEX No. 1—Split
Copyright 1933 A-122559

Open at Proper Tab according to First Letter or Letters of
Name and refer to Buff Sub-Index sheet for page reference.

Made by The Cott Index Company, Columbus, Ohio
Mfg. Cott Patent Index Systems—M

(17 X)

FILE NUMBER	MORTGAGEES FAMILY NAMES	GIVEN NAMES ABCDEFGHIJ	GIVEN NAMES KLMNO	GIVEN NAMES PQRSTUVWXYZ	MORTGAGORS	BOOK	PAGE	Amount	BRIEF DESCRIPTION, LOCATION, ETC. (Not Warranted)
DATE OF RECORD									
28919									00 St. Corner Court
Nov. 19. 1956	Fidelity	Federal	S. & S.	Arson	Frank Hall	697	475	12,000	Lot 16 + Part Lot 15, Elder
28952									00 Small, Monaghan Subd.
20. 1956	"	"	"	"	William A. Hammond	697	543	6000	Lot 59 Marion Rd. + Cottingham
29049									00 Paris Mt. Sp.
20. 1956	"	"	"	"	Lisa Lottner	697	546	12,000	Lots 1, 2 + 3 Hunter Bridge Rd.
29126									00 Park, Lots 9 + 10 Melack Dr.
21. 1956	"	"	"	"	H. A. Simmons	698	72	11,000	Lot 37, Underwood ave. Talley Grove
					et al				00 Davis St. Extn. - Park Hills -
					Mary N. Loring	698	95	3000	Lot 64, Millie ave. formerly
29227									00 Hollywood Subd.
23. 1956	"	"	"	"	Byrd Lucius Hammett	698	145	3750	Lot 33, Hollywood Circle
29242									00 Forest, Chick Sp. Sp.
23. 1956	"	"	"	"	Ansel H. Johnson	698	148	9500	Lot 332, Elizabeth Dr. Cherokee
									00 Extn. -
					Robert E. Toomey	698	151	15500	Lot 15, East Paris Rd.
									00 Austin Sp.
					Drewa H. Denton	698	154	2500	10 Acres Laurens Rd.
29332					et al				00 Pecan Terrace
26. 1956	"	"	"	"	E. M. Paul, Jr.	698	197	6000	Lot 43, Pecan Dr.
29366									00 ave.
26. 1956	"	"	"	"	Johnny Quinn	698	241	7800	Lots 9 + 10, Washington
29377									00 Wingate Rd. use Pecan Terrace
26. 1956	"	"	"	"	Perry S. Luthi	698	244	7500	Lot 3 cor. Augusta + North
29407									00
27. 1956	"	"	"	"	Leslie M. Timms	698	304	9000	Lot 2, Mt. View ave.
29441									00
27. 1956	"	"	"	"	Mr. Virginia C. Summey	698	307	6000	Lot 10, Paladin St.
29455									00 St. Augusta Rd. Extn.
27. 1956	"	"	"	"	John M. Harrison	698	310	5000	Lot 6, Blk. B. Post Oak
									00 Merrimether St.
					J. Truman Williams	698	313	5300	Lot 54, cor. Dukeland Dr. +

INDIRECT or MORTGAGEE Index to Real Estate Mortgages - Greenville County, S. C.

(179)

REG. U. S. PAT. OFFICE *Chambers* County Indexes Since 1888 An Identifying Trade Mark

Open at Proper Tab according to First Letter or Letters of Name and refer to Buff Sub-Index sheet for page reference.

COTT FAMILY NAME INDEX No. 1-Split Copyright 1933 A-122559

FILE NUMBER	MORTGAGEES FAMILY NAMES	GIVEN NAMES ABCDEFGH	GIVEN NAMES IJKLMNO	GIVEN NAMES PQRSTUWXYZ	MORTGAGORS	BOOK	PAGE	Amount	BRIEF DESCRIPTION, LOCATION, ETC. (Not Warranted)
29513 No. 27. 1956	Fidelity	Federal	S + L	Assn	Vernon E. Cox	698	316	6500	(formerly King St.) Lot 7, Van Hallen Dr.
29511 " 27. 1956	"	"	"	"	Charles Anglin	698	319	3500	1 Acre, Grove Sp.
29519 " 28. 1956	"	"	"	"	Kenneth B. Barnett	698	376	3000	Lot, Chick Spg. Sp. De. Sec. 1, Oak Crest.
29648 " 29. 1956	"	"	"	"	Dizzie E. Powell	698	408	6000	Lot 32, Templewood De. Bell Meade Gault Sp.
29649 " 29. 1956	"	"	"	"	William L. Costner	698	411	6000	Part Lot 39, Brook Forest Adj. Prop. Piedmont Mfg. Co.
29699 " 29. 1956	"	"	"	"	H. H. Gillespie et al	698	414	4600	2.54 Acres, Grove Sp. + 3 Acre Heights
29713 " 29. 1956	"	"	"	"	Katherine B. Muhleman	698	444	8000	Lot 24, Ben St. McDaniel De. Rd. Mayfair Estates.
29815 " 30. 1956	"	"	"	"	Ralph H. Hill	698	488	9000	Lot 5 + Part + Lot 6, Blk 7. Greenacre Dale
29830 " 30. 1956	"	"	"	"	Eddie M. Garrett (Same as J. R. Hinton)	698	509	9000	Lot 11, Allendale Lane Camilla Park.
29977 Dec. 3. 1956	"	"	"	"	Ralph Hinton	699	54	1500	Lot 40, Flora Ave, Map 2 St. Monaghan Annex.
29995 " 4. 1956	"	"	"	"	R. L. Bruce	699	57	2200	Lot 45, cor. Parker Rd + Ohio Rd. Angles Heights.
29978 " 4. 1956	"	"	"	"	Robert A. Henderson	699	93	8000	Lot 8, Blk C West Parker Tracts, Chick Spg. Sp.
29995 " 4. 1956	"	"	"	"	William Hewbens	699	96	2000	Part Lot 11 (4 acres) 2 adj. Knalwood.
*30018 " 4. 1956	"	"	"	"	Martha Don O. Hartley	699	99	13600	Lot 24, Sunset Dr. Gault Sp.
" 4. 1956	"	"	"	"	H. F. Cannon	699	102	5500	Lot 1, Crestfield Rd. Oak Crest, Sec. II
" 4. 1956	"	"	"	"	Louis D. DeSausure	699	105	7000	Lot 208, Garen St.

INDIRECT or MORTGAGEE Index to Real Estate Mortgages — Greenville County, S. C.

COTT FAMILY NAME INDEX No. 1—Split
Copyright 1933 A-122559

☞ Open at Proper Tab according to First Letter or Letters of
Name and refer to Buff Sub-Index sheet for page reference.

Made by The Cott Index Company, Columbus, Ohio
Mfg. Cott Patent Index Systems—H

(17A)

FILE NUMBER DATE OF RECORD	MORTGAGEES FAMILY NAMES	GIVEN NAMES ABCDEFGHIJ	GIVEN NAMES JKLMNO	GIVEN NAMES PQRSTUVWXYZ	MORTGAGORS	BOOK	PAGE	Amount	BRIEF DESCRIPTION, LOCATION, ETC. (Not Warranted)
30104 5. 1956	"	"	"	"	Annie Mae McEraw et al	699	183	3150	Mill Mills Village. Lot 27, Merte St. -
30161 5. 1956	"	"	"	"	E. C. Haskell, Jr.	699	186	10000	Belle Meade, Gantt Sp. Lot 204, Pine Creek Dr. -
30270 6. 1956	"	"	"	"	M. G. Proffitt	699	245	18000	Liberty Park - Lot 9, Proffitt Dr. -
30292 7. 1956	"	"	"	"	Charles H. Wright	699	299	12600	Lane, Clideland Forest Part Lot 63 Hilderness Rack Creek Dr. -
30369 7. 1956	"	"	"	"	R. J. Irwin	699	296	15000	Lot 7 + Part Lots 8 + 9 Sec. B. Englewood Est. -
30400 7. 1956	"	"	"	"	John H. Peden, et al	699	302	8500	Lots 77 + 78, Buffalo Dr. -
30453 8. 1956	"	"	"	"	H. D. Sullivan	699	305	1200	Lot 4 Baker St. - Dune, Dixie Farms -
30420 8. 1956	"	"	"	"	John C. Cordell	699	308	5000	Lot 9, Hollywood. Sts. here part sold off.
30494 10. 1956	"	"	"	"	Mary Ann Manigault	699	341	2000	Lot cor. Dunbar + Menue Road -
	"	"	"	"	Ladd Cunningham	699	344	6600	2 Acres, Saluda Dam Arc - Sec. 4, Judson Mill Village
	"	"	"	"	J. Clyde Cordell	699	384	1350	Lot 78 cor. 1/2 St. + Neuhert St. Managhan Div. # 3
	"	"	"	"	Mr. Sarah Whitted	699	387	3500	Lot 111, cor. Hoyt St. + also East Butler Ave. - Austin Sp.
	"	"	"	"	J. O. Slaver (Irene P. Carter)	699	390	6000	Lot 4, cor. unnamed St. + (Von Hallen Dr.)
	"	"	"	"	Fay P. Carter Jensen	699	453	5000	Lot 7 King St. -

INDIRECT or MORTGAGEE Index to Real Estate Mortgages — Greenville County, S. C.

(17K)

REG. U. S. PAT. OFFICE *Chas. McCulloch* County Indexes Since 1888 An Identifying Trade Mark

Open at Proper Tab according to First Letter or Letters of Name and refer to Buff Sub-Index sheet for page reference.

COTT FAMILY NAME INDEX No. 1—Split Copyright 1933 A-122559

FILE NUMBER	MORTGAGEES FAMILY NAMES	GIVEN NAMES ABCDEFGH	GIVEN NAMES IJKLMNO	GIVEN NAMES PQRSTUWXYZ	MORTGAGORS	BOOK	PAGE	Amount	BRIEF DESCRIPTION, LOCATION, ETC. (Not Warranted)
30561 Dec. 10. 1956	Fidelity	Federal	S. + L	Assn.	Little B. Johnson ^{et al}	699	456	2000	(Place) Sec. II, Oak Vantage Lat 11, Second Ave. Park
30522 " 10. 1956	"	"	"	"	Emma L. Sizemore	699	459	1000	(Lat 97, Long Hill St. Angusta Rd. Rancher Hunt Sp.
30619 " 11. 1956	"	"	"	"	J. E. Meador	699	502	18,000	00 Lake Forest Sec II Butler Sp. Lat 11, Hermitage Rd.
30617 " 11. 1956	"	"	"	"	Cly Bros. Lumber Co	699	505	8000	00 Pine Brook Extn. Lat 11, Cardinal Dr.
30619 " 11. 1956	"	"	"	"	Hell Lynch Gault	699	508	2000	00 Ave. East Lynne, Butler Sp. Lots 87 + 88, Lindsay
30652 " 12. 1956	"	"	"	"	J. D. Greer	699	528	5000	00 Austin Sp. Lat Knollwood Dr.
30744 " 12. 1956	"	"	"	"	Hassie B. Eberhardt	700	28	8000	00 South Forest Estates Lat 18, Strayford Rd.
30760 " 12. 1956	"	"	"	"	Grace Moon Griffin	700	31	2200	00 Spore Sp. Lat 1, Griffin Dr.
30782 " 13. 1956	"	"	"	"	Alvin H. Henderson ^{et al}	700	40	4350	00 Decatur St. Fair Heights. Lat 11, Bk. A, cor. Dakota Ave. +
30823 " 13. 1956	"	"	"	"	Roy Style	700	50	6000	00 Travelers Rest, Bate Sp. Lat 42, Little Texas Rd.
30863 " 13. 1956	"	"	"	"	Charles H. Wilson ^{et al}	700	65	30000	00 (Lat 12, Map 1, Part Lat 30 Map 3, Holly Hill Court Holloran Heights. Chick Spgs. Sp.
30861 " 13. 1956	"	"	"	"	Alvin H. Jones	700	81	5000	00 Ave. Angusta Circle Part Lots 74 + 75, Tomasson.
30838 " 13. 1956	"	"	"	"	(Mary J. Gillespie, same) Mary J. Hester	700	84	4000	00 Court St. Angusta Court. Lat 49, Bk. C, Angusta
30884 " 14. 1956	"	"	"	"	William L. Costner	700	125	9000	00 Belle Meade, Sec. 3. Lat 304, Marlboro Dr.

INDIRECT or MORTGAGEE Index to Real Estate Mortgages — Greenville County, S. C.

COTT FAMILY NAME INDEX No. 1—Split
Copyright 1933 A-122559

Open at Proper Tab according to First Letter or Letters of
Name and refer to Buff Sub-Index sheet for page reference.

Made by The Cott Index Company, Columbus, Ohio
Mfg. Cott Patent Index Systems—M


(172)

FILE NUMBER	MORTGAGEES FAMILY NAMES	GIVEN NAMES ABCDEFGH	GIVEN NAMES IJKLMNO	GIVEN NAMES PQRSTUVWXYZ	MORTGAGORS	BOOK	PAGE	Amount	BRIEF DESCRIPTION, LOCATION, ETC. (Not Warranted)
30958	Fidelity	Fed.	S. & L.	Assn	J. F. Chandler Co. Inc	700	128	00	De.
Dec. 14. 1956								1400	Part Lot 1 Brookside
30948								00	Ave. & C. St. Oak Mt. Co
14. 1956					Troy L. Hall et al	700	151	2400	Lot 145, Sec 1, cor. Fourth
30961								00	Heights -
14. 1956					Louis Chascales	700	154	4500	Lots 4 & 5, Blk B Jefferson
30976								00	Alta Vista -
15. 1956					Evalee F. Jennings	700	191	20000	Lots 96 & 97, W. Inver St.
31063								00	Lot 9 cor. Patricia ave &
17. 1956					M. L. Kelley	700	251	4700	Vale St. White Horse Heights
									Paris mt. Tp.
								00	Grove Tp.
					Mrs Mary Cromwell	700	254	2500	Tract 7 Prop. D. J. Hudson
								00	De. Austin Tp.
					Elee Brown	700	257	800	2.21 Acres, Laurel
31118								00	Plat 2 Sunset Hills
17. 1956					Fred F. Jones et al	700	260	9450	Lot 58, Seminale Dr.
31132								00	St. Crescent Terrace
18. 1956					J. H. Cook et al	700	312	11000	Part Lot 75, (Lot 3) Capers
31190								00	Northside Garden
18. 1956					Earl H. Brewer	700	315	13000	Lot 50, Dulwater Rd.
31190								00	Formerly Grace St.
18. 1956					Wayman R. Smith	700	318	6000	Lot 53 Brunson ave.
31387								00	Vista Hills -
20. 1956					Jack P. Cunningham Jr	700	405	2500	Lot 102, Ashford ave.
31388								00	Camilla Park
20. 1956					James R. Quinn	700	413	6500	Lot 112 Mary St. Map 2,
31381					Co. Inc			00	+ Bellwood Dr.
20. 1956					J. Louis Coward Conit	700	416	13000	Lot 69 Coventry Lane -
31472								00	Marlant St near Magnan Mich
21. 1956					Mary Mason Hyatt	700	457	7500	Lot 4, cor. Parker Rd +

INDIRECT or MORTGAGEE Index to Real Estate Mortgages — Greenville County, S. C.

(17 10)

REG. U. S. PAT. OFFICE *CharmLoth* County Indexes Since 1888 An Identifying Trade Mark

 Open at Proper Tab according to First Letter or Letters of Name and refer to Buff Sub-Index sheet for page reference.

GOTT FAMILY NAME INDEX No. 1—Split
Copyright 1933 A-122559

FILE NUMBER	MORTGAGEES FAMILY NAMES	GIVEN NAMES ABCDEFGHIJ	GIVEN NAMES JKLMNO	GIVEN NAMES PQRSTUVWXYZ	MORTGAGORS	BOOK	PAGE	Amount	BRIEF DESCRIPTION, LOCATION, ETC. (Not Warranted)
31473 Dec. 21, 1956	Fidelity	Federal	S. + L	Assn.	C. G. Harrington, et al	700	460	4500	Chick Spgs. Tp. Lat. mt. creek Rd.
31516 23, 1956					Sam Addington	700	541	1500	(Lat 6, Blk P. Fourth St. Whitney or Hoover St) Slater, Bates Tp
31697 21, 1956					Henry L. Mc Donald	701	67	5500	Sumner Forest Heights - Lat 5 + Part Lat 6 Longview Rd. - Paris mt. Tp.
31771 28, 1956					H. K. Ellis, et al	701	70	9000	Part Lat 4, New Buncombe
31869 28, 1956					A. C. Bates	701	128	8200	Sherwood Forest Lat 69, Don Dime
					Edith D. Hicks	701	131	9000	(Lots 51 + 52, Blk D, cor. Lee Rd. + Sutton Dr. Buena Vista Subd - Chick Spgs Tp
32006 31, 1956					Wallace Walker, Jr. Mrs. Bertha O. Wells	701	134	2500	Horse Rd. .28 of an acre, White Hill St. Augusta Rd. Rensler
					William C. Thompson	701	228	550	Part Lat 15 near Catherine Ave. - Gault Tp.
187 Jan 3, 1957					Umberto N. Lancianese	701	330	7000	Circle White Oak Subd. Lat 64 + Part Lat 65, Vandenberg
344 4, 1957					John S. Taylor, Jr.	701	357	20000	Lake Forest Heights - Part Lat 34, Drexel Ave.
347 4, 1957					John S. Taylor, Jr.	701	360	6000	De. Lots 62 + 63, Mc Mabie
321 4, 1957					Mrs. Josie S. Maddox	701	378	5000	Mansell St. Lat. cor. West Park Ave. + North Park.
398 5, 1957					Margaret Huffman Adams	701	461	4700	Lat 71, Gallivan Ave.

INDIRECT or MORTGAGEE Index to Real Estate Mortgages — Greenville County, S. C.

COTT FAMILY NAME INDEX No. 1—Split
Copyright 1933 A-122559

☞ Open at Proper Tab according to First Letter or Letters of
Name and refer to Buff Sub-Index sheet for page reference.

Made by The Cott Index Company, Columbus, Ohio
Mfg. Cott Patent Index Systems—M

(177)

FILE NUMBER	MORTGAGEES FAMILY NAMES	GIVEN NAMES ABCDEFGHIJ	GIVEN NAMES KLMNO	GIVEN NAMES PQRSTUVWXYZ	MORTGAGORS	BOOK	PAGE	Amount	BRIEF DESCRIPTION, LOCATION, ETC. (Not Warranted)
DATE OF RECORD									
478	Fidelity	Federal	S. & L	Ason	<i>et al</i>	701	514	00	St. - Woodville Heights.
Jan. 7. 1957					5000			Part Lots 17+18, Sec. A. Mc'Donnell City.	
640	"	"	"	"	George E. Tate	701	535	00	Lot 20, Aberdeen ave. - Paris Mt. Sp.
8-1957	"	"	"	"	Eva Burdette Kennett	702	54	00	Lot 4, White House Road.
710	"	"	"	"	<i>et al</i>	702	57	00	St. - City.
9-1957	"	"	"	"	Samuel R. Martin			3000	Lot car Leach + Burnie Sec 3 Lake Forest -
663	"	"	"	"	<i>et al</i>	702	60	00	Lot 141, Rockmont Rd.
9-1957	"	"	"	"	Ellen M. Drake			10500	(Smythe St) Grille. Sp.
675	"	"	"	"	<i>et al</i>	702	63	00	Part Lot 1, Sec a Mason St.
9-1957	"	"	"	"	Ethel R. Fischer			2500	Paris Mt. Sp.
663	"	"	"	"	B. D. White <i>et al</i>	702	112	00	Lot Altamont Rd.
9-1957	"	"	"	"	<i>et al</i>	702	115	00	Lot 1, East Washington St.
749	"	"	"	"	Ernest P. Driggers, Jr.			5000	Circle, Wade Hampton, S.W.
10-1957	"	"	"	"	J. H. Cannon, Inc.	702	118	00	Lot 59, Humming Bird
762	"	"	"	"	Lewis E. King <i>et al</i>	702	161	00	Berry Ave. - Gault Sp.
10-1957	"	"	"	"	<i>et al</i>	702	187	00	Lots 11+12, Hillcrest Dr. + Lynne, Butler Sp.
867	"	"	"	"	Nell Lynch Gault			3000	Riverside Farms.
11-1957	"	"	"	"	<i>et al</i>	702	225	00	Lots 32+35, Sumter St. extn.
880	"	"	"	"	Lowell Campbell			1500	De - Oak Crest.
11-1957	"	"	"	"	<i>et al</i>	702	228	00	Lot 140, Brownwood
980	"	"	"	"	Lynell Peterson			6000	Circle, Brewertown.
12-1957	"	"	"	"	Jessie Lattimore	702	319	00	Lots 129+130, Belling
1012	"	"	"	"	<i>et al</i>	702	322	00	Rd. - Butler Sp.
12-1957	"	"	"	"	E. C. Satter			3500	Lot, South of Woodruff
1149	"	"	"	"	<i>et al</i>	702	325	00	also known as Gibson Rd.
14-1957	"	"	"	"	Nell B. Reever			4000	Lot, Motor Boat Rd.
1080	"	"	"	"					
14-1957	"	"	"	"					
1189	"	"	"	"					
14-1957	"	"	"	"					

INDIRECT or MORTGAGEE Index to Real Estate Mortgages — Greenville County, S. C.

(170)

REG. U. S. PAT. OFFICE *Chas. M. Little* County Indexes Since 1888 An Identifying Trade Mark

Open at Proper Tab according to First Letter or Letters of Name and refer to Buff. Sub-Index sheet for page reference.

COTT FAMILY NAME INDEX No. 1—Split
Copyright 1933 A-122559

FILE NUMBER	MORTGAGEES	GIVEN NAMES	GIVEN NAMES	GIVEN NAMES	MORTGAGORS	BOOK	PAGE	Amount	BRIEF DESCRIPTION, LOCATION, ETC.
DATE OF RECORD	FAMILY NAMES	ABCDEFGHIJ	IJKLMNOP	QRSTUVWXYZ				(Not Warranted)	
1205 Jan. 15-1957	Fidelity	Federal	B. + L.	Ason	Estalain R. Smart	702	355	17,000	Rd. Clamont Ridge - Part Lots 22 + 23, Piney Mt.
1279 16-1957	"	"	"	"	B. R. Littlejohn	702	405	9,000	+ Morley Rd. Lot cor. Welcome Rd.
1373 17-1957	"	"	"	"	Nora M. Gossett	702	473	2,500	Runcombe Park - Lot 22, North Haven Dr.
1586 18-1957	"	"	"	"	Wayne L. Ralston	703	5	3,500	Paris Mt. Tp. Lot 13, Club Dr.
1624 19-1957	"	"	"	"	Hardy P. Fennell, Jr.	703	25	7,000	Same Sonci Heights - Lot 177, Langston Dr. Map 5
1616 19-1957	"	"	"	"	Grady L. Hattzclaw	703	34	4,500	Lots 31, 32, 33, 34 + 35. Robin Wood Drive - Sherwood Forest, Chick Spr. Tp.
1628 19-1957	"	"	"	"	Ruby R. McCall ^{et al}	703	28	6,000	Grove Tp. Lot 4 County Road.
1629 19-1957	"	"	"	"	Louie James Rector	703	31	6,000	Part Lots 16 + 11, County Road now or formerly Edwards Rd. Chick Spr. Tp.
1667 21-1957	"	"	"	"	Roy Waters, et al	703	40	5,500	Fairfield area, Gantt Tp. Lot 1, Fairfield Road
1884 23-1957	"	"	"	"	Henry E. Griffin ^{et al}	703	116	8,600	Vista Monaghan Co. Div. #1 Lots 31 + 32, Monaghan Ave
1883 23-1957	"	"	"	"	Warren M. Hunt	703	119	5,250	Mt. Tp. 10.48 acres, Pave
1882 23-1957	"	"	"	"	J. D. Cunningham	703	122	4,000	Glenn Grove Park - Lot 83, McAdoo Ave.
1957 24-1957	"	"	"	"	James C. Dunlap	703	156	10,000	Rackwood Park - Lot 37, Rackwood Dr.
2000 24-1957	"	"	"	"	Betty E. Dendy, et al	703	183	8,500	Dr. Oakcrest - Lot 61, Sec. 1, Lyndhurst

INDIRECT or MORTGAGEE Index to Real Estate Mortgages - Greenville County, S. C.

(179)

REG. U. S. PAT. OFFICE *Chambers* County Indexes Since 1888. An Identifying Trade Mark

Open at Proper Tab according to First Letter or Letters of Name and refer to Buff Sub-Index sheet for page reference.

COTT FAMILY NAME INDEX No. 1-Split. Copyright 1933 A-122559

FILE NUMBER	MORTGAGEES FAMILY NAMES	GIVEN NAMES ABCDEFGH	GIVEN NAMES IJKLMNO	GIVEN NAMES PQRSTUWXYZ	MORTGAGORS	BOOK	PAGE	Amount	BRIEF DESCRIPTION, LOCATION, ETC. (Not Warranted)
2561	Fidelity	Federal	S. + L	Ason.	Clyde L. Dorr	703	494	00	Augusta Acrop Spurt Sp.
Jan. 30. 1957								7,000	Lat 221, Clatham Dr.
2647	,	,	,	,	Jewel Ann West	703	545	00	St.
31. 1957								12,000	Part Lat 1, West Earle
2721	,	,	,	,	James D. Sims, et al	703	548	00	Rd. Jarvis Mt. Sp.
Feb. 1. 1957								6,000	Lat + West North Parker
2755	,	,	,	,	J. Vance Faulkner	704	33	00	Lat 4 + Part Lat 3, Beck 7
2. 1957								8,000	Del Rd. Mayfair Est.
2814	,	,	,	,	,	,	,	00	Chick Spgs. Sp.
2. 1957									
2850	,	,	,	,	as Peggy Lake Edens	704	103	00	
4. 1957								3,000	Lat 21 Stallings Road.
2936	,	,	,	,	Peggy Lake Edens, same	704	106	00	O'Neal Sp.
4. 1957								2,500	670 acre Little Swan Ch.
2981	,	,	,	,	Eugene L. Hard	704	168	00	Dukeland Park.
5. 1957								2,000	Lat 59, Dukeland Dr.
3124	,	,	,	,	C. P. Garrett	704	184	00	(Old Harris Rd.)
6. 1957								4,000	Part Lat 3, Bent Bridge Rd.
3112	,	,	,	,	Charlie B. Davis	704	187	00	Drydale Dr. - Piedmont Estate
6. 1957								3,500	Lat 14, cor. Nimity St +
3054	,	,	,	,	John L. Parks, et al	704	190	00	Spgs. Sp.
6. 1957								5,000	Lat 5, Pine St. - Chick
	,	,	,	,	Charlie H. Jones	704	245	00	Sam Sonai Highland.
								4,500	Lat 43, Sunshine ave.
	,	,	,	,	Mossie B. Lannery	704	281	00	Lat 9, Beck a. Maple St.
								3,750	Washington Heights -
	,	,	,	,	Bessie Evans	704	284	00	Lat 112 + 113, Baling Creek
									Brewertown
	,	,	,	,	James Lonnie League	704	287	00	Shannon Terrace.
								1,500	Lats 38 + 39, Edisto St.
	,	,	,	,	Robert J. Rakestraw	704	287	00	Lat 2, Pettigrew St.
								6,000	

INDIRECT or MORTGAGEE Index to Real Estate Mortgages — Greenville County, S. C.

COTT FAMILY NAME INDEX No. 1—Split
Copyright 1933 A-122559

☞ Open at Proper Tab according to First Letter or Letters of
Name and refer to Buff Sub-Index sheet for page reference.

Made by The Cott Index Company, Columbus, Ohio
Mfg. Cott Patent Index Systems—M

(178)

FILE NUMBER	MORTGAGEES FAMILY NAMES	GIVEN NAMES ABCDEFGHIJ	GIVEN NAMES KLMNOP	GIVEN NAMES QRSTUVWXYZ	MORTGAGORS	BOOK	PAGE	Amount	BRIEF DESCRIPTION, LOCATION, ETC. (Not Warranted)			
DATE OF RECORD												
3204	Fidelity	Federal S. & L. Assn.			Robert G. Lagerholm	704	326	8,000	Cunningham Estate - Part Tract 3, Prop. Mary C.			
Feb. 7. 1957												
3347								Waskell, + Robinson, Inc.	704	401	14,000	Timberlake Lot 6 Selwyn Dr.
8. 1957												
3347								James Leonard Pepper	704	404	2,500	Miller Village Lot 51, S. St. Sec. 6 Judson
8. 1957												
3493								J. L. O'Neal, et al	704	467	5,700	Ridge - North Garden, Sec 2. Part Mt. Sp.
11. 1957												
3567								Bruce L. Freeman	704	470	7,000	Lat. Crestview Dr.
12. 1957												
3602				Hugh L. Sammons	705	10	5,000	Part Lat 5, Fairview Dr. Lat. Fairview Dr. Lat 4 + Dr - Oak-Crest.				
12. 1957												
3578				Raymond L. Reid	705	13	6,500	Lat 140, Brownwood				
12. 1957												
3842				J. Randolph Taylor	705	16	10,200	Lat. S. Calhoun St.				
14. 1957												
3885				Ralph E. McDonald	705	126	7,000	Lot 8, Redwood Drive (Lot 211 + Part Lat 210)				
15. 1957												
3885				Louise C. Trammell	705	181	15,000	Super. Hwy. 2, S. Hwy 29 Chick Spgs. Sp.				
15. 1957												
3942				Bernie B. Hopkins	705	184	4,500	Lat. Vannoy St. St. Woodville Heights				
15. 1957												
4000				Jack Gumble	705	200	4,500	Part Lat 11, Sec. a, Oak (formerly Henrietta ave.)				
16. 1957												
3990				H. B. Compton, Jr.	705	210	6,000	Lat 12 + Part Lat 40, Rise St. Prop. E. C. Satter				
16. 1957												
3989				Ralph L. Sammons	705	213	4,600	487 of an acre (Lat 6) Aron Dale Dr. Northgate -				
16. 1957												
				Mittie Bryant Arnold	705	216	5,500	Lat 24 Blk 2 West				

INDIRECT or MORTGAGEE Index to Real Estate Mortgages — Greenville County, S. C.

(178)

REG. U. S. PAT. OFFICE *Chas. McCall* County Indexes Since 1888 An Identifying Trade Mark

Open at Proper Tab according to First Letter or Letters of Name and refer to Buff Sub-Index sheet for page reference.

COTT FAMILY NAME INDEX No. 1—Split
Copyright 1933 A-122559

FILE NUMBER	MORTGAGEES FAMILY NAMES	GIVEN NAMES ABCDEFGHIH	GIVEN NAMES IJKLMNO	GIVEN NAMES PQRSTUVWXYZ	MORTGAGORS	BOOK	PAGE	Amount	BRIEF DESCRIPTION, LOCATION, ETC. (Not Warranted)
3954	Fidelity	Federal	S + L	Assn.	Jack Taylor Hall, et al	705	219	7500	near Mauldin - Lot 21, Hyde Circle
Feb. 16. 1956									
4125					H. J. Watson	705	311	3500	+ Walnut Lane, Bates Sp. Lot 40, cor M ^o Akater St.
18. 1957					et al				
4196					H. Louis Williams	705	329	12,000	Croftstone acre. Lot 11, Blk G, Branghton Dr.
19. 1957									
4181					Leola F. Mann	705	347	12,000	Rd. Paris Mt. Sp.
19. 1957					(Ann R. Ledford)				4.65 acres (Lot 2) Davidson
4234					Ann Ledford Purkle	705	415	1800	Slater Village.
20. 1957									Lot 7, Mellan St. Blk. I,
4405					Investors Inc	705	459	10,000	Ellettsville acre. Lot 57, Arbutus Trail
21. 1957					et al				Bridge Road.
4582					Harold R. Campbell	705	553	2500	Tract on Lot. Cooleys
23. 1957									Horse Road.
4708					Wallace Melber, Jr.	706	69	3500	28 of an acre, White
26. 1957									South First Est. Gantt Sp.
4799					Robert H. Ramsey	706	114	8,000	Lot 115, Stratford Rd
26. 1957									Overbrook Community.
4882					J. F. Chandler Inc	706	149	5500	Part Lot 1, Brookside Dr. in
27. 1957									Lot 180, cor Henderson Dr.
4881					City Bros Lmb. Co.	706	153	15,000	+ Rasmont Rd Sec. 3 Lake Forest, Chick Spgs. Sp.
27. 1957									
4999									
28. 1957					Nellie Monroe Hendrix	706	263	2850	St. City View - Lot 42, Blk B, Henderson
4998									Main St. Northgate -
28. 1957					L. D. Allison, et al	706	266	8500	Lot 6 Blk G, North
4999					et al				Forest Heights, Butler Sp.
28. 1957					Mack H. Pazdan	706	269	13,500	Lot 18, M ^o Carter Ave, Lake
									Bridge Rd.
					O. J. Bell et al	706	272	2200	1.97 Acres, Casley

INDIRECT or MORTGAGEE Index to Real Estate Mortgages — Greenville County, S. C.

COTT FAMILY NAME INDEX No. 1—Split
Copyright 1933 A-122559

☞ Open at Proper Tab according to First Letter or Letters of
Name and refer to Buff Sub-Index sheet for page reference.

Made by The Cott Index Company, Columbus, Ohio
Mfg. Cott Patent Index Systems—M

(179)

FILE NUMBER	MORTGAGEES FAMILY NAMES	GIVEN NAMES ABCDEFGHIJ	GIVEN NAMES KLMNO	GIVEN NAMES PQRSTUVWXYZ	MORTGAGORS	BOOK	PAGE	Amount	BRIEF DESCRIPTION, LOCATION, ETC. (Not Warranted)
4998								00	Frances ave -
Feb. 28-1957	Fidelity	Federal	S. & L.	Assn.	Dewey Hunter, et al	706	275	3000	Lot cor. Beatrice St + Park
5069					Construction Co., Inc			00	
Mar 1-1957	"	"	"	"	J. Lewis Leonard	706	301	7500	Lot 13, between St. Warren Riverside Dr.
5069								00	
1-1957	"	"	"	"	Ethel K. Thackston	706	304	3600	Lot 22 + Part Lot 21
5069								00	Dr. Cabernet, Sec. 2, North Sp.
1-1957	"	"	"	"	J. E. Strickland	706	307	7000	Lot 211, Florida ave. + Warren Traveler Park
5164								00	
1-1957	"	"	"	"	John H. Evans, et al	706	339	9,450	Lot 291, Oak Creek Dr. Sp.
5194								00	
2-1957	"	"	"	"	Jimmy H. McDowell	706	385	5750	1.39 acres, Chick Spgs + Runcombe St. Green
5297					Inc.			00	
4-1957	"	"	"	"	Lockwood Enterprises	706	425	16,000	Lots 1, 2, 3, 4 + 5 cor. Pine St.
5253					et al			00	
4-1957	"	"	"	"	Reuben J. Watson	706	428	1200	Lot Green St.
5433					et al			00	Lot 10 + Part Lot 11,
5-1957	"	"	"	"	H. S. Kistler, Jr.	706	472	7500	Blk. B Edwards Rd. Mayfair Estates Chick Spgs Sp.
5500								00	Heathwood
6-1957	"	"	"	"	Shad L. Berroughs, Jr.	707	15	9,000	Lot 87, Heathwood Dr. Sp.
5580								00	Belmonte machine works, Blair
6-1957	"	"	"	"	Leroy Long, et al	707	18	3300	Lot 17 1/2 side new cut Rd. near Hampton Terrace
5588								00	
6-1957	"	"	"	"	H. A. Bagwell	707	25	10,500	Lot 48, Linn Dr. Wade ave. Fair Heights
5587								00	
6-1957	"	"	"	"	J. H. Vest, et al	707	28	3600	Lot 5, Blk. 2 Cumberland Fingerville Rd. Bates Sp.
5698								00	
7-1957	"	"	"	"	Margaret J. Martin	707	62	10,500	16.25 acres, Travelers Rest + 00
5624								00	
7-1957	"	"	"	"	H. J. Thomas	707	65	10,000	Lot 2, Keith Dr.

INDIRECT or MORTGAGEE Index to Real Estate Mortgages — Greenville County, S. C.

(17 24)

REG. U. S. PAT. OFFICE *Chambers* County Indexes Since 1888 An Identifying Trade Mark

Open at Proper Tab according to First Letter or Letters of Name and refer to Buff Sub-Index sheet for page reference.

COTT FAMILY NAME INDEX No. 1—Split Copyright 1933 A-122559

FILE NUMBER DATE OF RECORD	MORTGAGEES FAMILY NAMES	GIVEN NAMES ABCDEFGHIJ	GIVEN NAMES JKLMNO	GIVEN NAMES PQRSTUVWXYZ	MORTGAGORS	BOOK	PAGE	Amount	BRIEF DESCRIPTION, LOCATION, ETC. (Not Warranted)
5784 Mar. 8. 1957	Fidelity	Federal S. & L		assn.	Pearl M. Edwards	707	129	15,000	Northside Gardens. Lot 31, Lulwater Rd.
5756 8-1957	"	"	"	"	Harold B. Kay	707	132	9,500	Lot, White Horse Rd.
5817 8-1957	"	"	"	"	L. C. Bagwell, Jr.	707	167	3,500	Lot 85, Wilson St.
5869 9-1957	"	"	"	"	H. Harold Johnston	707	231	7,000	Re-record Lot 160 + Western 1/2 Lot 161, Crosby Circle, Paramount Park
6003 11-1957	"	"	"	"	Joseph Chester Arthur Inc	707	234	2,000	St. L. Arthur Estate 76 4 an Acre (Lot 2)
5918 11-1957	"	"	"	"	Palmetto Enterprises Inc.	707	237	5,500	Plot 3 Overbrook Land Co Part Lot 106 Lowndes Hill Rd.
5976 11-1957	"	"	"	"	Palmetto Enterprises Inc.	707	240	11,500	Tract, Inc. Sec. 3 Chick Egg Sp Lot 138, Hermitage Rd. Lake Road.
6052 12-1957	"	"	"	"	Fred H. Ellis, et al	707	270	9,000	Part Lot 4, Bancombe Ave. Augusta Road Ranches City
6049 12-1957	"	"	"	"	G. A. McMeekin	707	299	7,000	Out Lots 100 + 101, Beck Thomason Prop. Butler Sp
6196 13-1957	"	"	"	"	Robert E. Phillips	707	302	7,500	Part Tract 1, Charles C Enty - Woodland
6157 13-1957	"	"	"	"	H. H. McDaniel	707	343	5,000	Lot 31, Blk B, Mills Ave. 1.66 acres, Ebenezer Rd, Butler Sp.
6230 14-1957	"	"	"	"	John H. Bell, et al	707	347	5,000	25.20 acre, Pasky Creek St + Griffin St.
6342 15-1957	"	"	"	"	Marcell Griffith, et al	707	402	4,000	Lot cor. South Calhoun Victor Monaghan Mills
6422 15-1957	"	"	"	"	R. O. Nichols	707	453	3,500	Lot 98, Haynesworth St, Sec 1 Naran Dr, University Heights.
	"	"	"	"	Irving L. Weck, et al	707	456	10,500	Lot 102, Midland St +

INDIRECT or MORTGAGEE Index to Real Estate Mortgages — Greenville County, S. C.

COTT FAMILY NAME INDEX No. 1—Split
Copyright 1935 A-122559

☞ Open at Proper Tab according to First Letter or Letters of
Name and refer to Buff Sub-Index sheet for page reference.

Made by The Cott Index Company, Columbus, Ohio
Mfg. Cott Patent Index Systems—M


(177)

FILE NUMBER	MORTGAGEES FAMILY NAMES	GIVEN NAMES ABCDEFGHIJ	GIVEN NAMES KLMNO	GIVEN NAMES PQRSTUVWXYZ	MORTGAGORS	BOOK	PAGE	Amount	BRIEF DESCRIPTION, LOCATION, ETC. (Not Warranted)
6514								00	
Mch 18 1957	Fidelity	Federal	E + S. Arvin		M. H. Proffitt	708	7	20,000	Lot 16 Baywood Lane, City or P. Babb, S. E. Ry. Car #291
6512								00	
18 1957	"	"	"	"	Robert E. Shrubser	708	10	10,000	Southern part Lot 47, East of Sully
6530					formerly Marie Duncan			00	
18 1957	"	"	"	"	Marie Duncan Swell	708	13	3500	Lot 10, Beechwood Ave. City
6607								00	Truvelum Rest.
19 1957	"	"	"	"	Deland F. Ervin, et al	708	59	6000	Lot 7, Hillhouse Prop
6749								00	Ave. Hickstown Heights Plot 1
20 1957	"	"	"	"	Marie E. Matheson	708	82	4500	Lot 91, near Taylor St., Bridwell
6837								00	Judson Hills Village
21 1957	"	"	"	"	Oscar J. Greer	708	132	2500	Lot 23, Serenith St. Sec. 4
6863								00	
21 1957	"	"	"	"	H. D. Sullivan	708	154	1600	Lot 4, Baker St.
6915								00	formerly Douglas St.
22 1957	"	"	"	"	Frank Moore, et al	708	187	3500	Lot 91, Jasmine Dr.
6916								00	
22 1957	"	"	"	"	Genevieve D. Boyle	708	190	7700	2 Lots Mulberry St.
7008								00	
23 1957	"	"	"	"	Delitha Lyber	708	250	2500	Part Lot 26, Stone St.
7009								00	Ave. D. Skyland Park.
23 1957	"	"	"	"	James D. Head, Jr.	708	253	6800	Lot 33, Skyland Dr. 1st tier
7010								00	Arundell Dr. Northgate.
23 1957	"	"	"	"	Mittie Bryant Arnold	708	256	6900	Part Lot 24, Blk. 4, West
7008								00	Riveride Farms.
23 1957	"	"	"	"	Larsh Ann M. Murphy	708	259	6500	Part, near 28 Edgemont Ave
7008								00	Judson Hills Village.
23 1957	"	"	"	"	J. H. Newton, et al	708	262	1600	Lot 4, Third Ave. Sec. 2.
7082								00	near City.
25 1957	"	"	"	"	R. H. Manley	708	379	6000	Lots 38+39 Woodview Court,
7082								00	E. P. Keim Prop.
25 1957	"	"	"	"	Maudie E. Crawford	708	382	4700	Part Lots 43+44, Westfield Rd.

INDIRECT or MORTGAGEE Index to Real Estate Mortgages — Greenville County, S. C.

(17 W)

REG. U. S. PAT. OFFICE *Charmotte* County Indexes Since 1888 An Identifying Trade Mark

 Open at Proper Tab according to First Letter or Letters of Name and refer to Buff Sub-Index sheet for page reference.

COTT FAMILY NAME INDEX No. 1—Split Copyright 1933 A-122559

FILE NUMBER	MORTGAGEES FAMILY NAMES	GIVEN NAMES ABCDEFGH	GIVEN NAMES IJKLMNO	GIVEN NAMES PQRSTUWXYZ	MORTGAGORS	BOOK	PAGE	Amount	BRIEF DESCRIPTION, LOCATION, ETC. (Not Warranted)
7264 Feb. 26. 1957	Fidelity	Federal	S. & L	Asen	D. A. Looper	708	473	6,000	27 acres less 4 acres sold off Saffletown at Woodruff Road. Butler Wp.
7267 26. 1957					Mary H. Bradshaw	708	476	5,400	Lots 99 + 100 + Part Lots 76 + 77, Sycamore Dr. East Lynde Rd.
7328 27. 1957					J. O. Putman	708	541	7,300	Yone Rd. Cherokee Park. Lots 62 61 + Part Lot 60, Utility St.
7576 29. 1957					Margaret J. Bracey	709	53	16,400	Lots 3, 4, 5, 6, 7 + 7a
7648 29. 1957					Benjamin F. Perry	709	56	8,350	Lot 6, Summit Dr. near Hill St.
7635 29. 1957					John J. Davis, et al	709	134	2,950	Lot 9 + Adj. Lot on Dr. Farr Estate.
7657 30. 1957					H. E. Talley, Jr	709	137	6,000	Lot 11 + Part Lot 12, Lake View Hudson Dr. Hudson cross.
7657 30. 1957					J. G. Ridgeway, et al	709	163	9,500	Lot 3 + Part Lots 1 + 2
7756 Apr. 1. 1957					L. B. Poole, et al	709	166	4,000	Buncombe Park Fair mtg. Lot 18 South Haven Dr. South Forest Estate.
7725 1. 1957					Hattie B. Eberhardt	709	169	8,000	Lot 182, West Belvedere Rd. formerly King St.
7723 1. 1957					Alvin E. Watson	709	172	2,000	Lot 91, Crestone Dr. Anderson St. Highlands.
7809 1. 1957					Robert M. Watson et al	709	175	5,500	Lot 17, East Melbourne St. St.
					Grady Brown	709	231	2,000	Lot 2, Beck H. Mauldin Dr. - formerly Pinchurst Dr.
					Sara H. Robinson	709	234	10,000	Part Lot 29, Idlewood

INDIRECT or MORTGAGEE Index to Real Estate Mortgages — Greenville County, S. C.

COTT FAMILY NAME INDEX No. 1—Split
Copyright 1933 A-122559

Open at Proper Tab according to First Letter or Letters of
Name and refer to Buff Sub-Index sheet for page reference.

Made by The Cott Index Company, Columbus, Ohio
Mfg. Cott Patent Index Systems—M

(172)

FILE NUMBER	MORTGAGEES	GIVEN NAMES	GIVEN NAMES	GIVEN NAMES	MORTGAGORS	BOOK	PAGE	Amount	BRIEF DESCRIPTION, LOCATION, ETC.
DATE OF RECORD	FAMILY NAMES	ABCDEFGHIJ	IJKLMNOP	QRSTUVWXYZ					(Not Warranted)
7848								00	
Apr. 2, 1957	Fidelity	Federal	E. + L	Asan.	Mallon O. Harris Jr.	709	266	8,500	Lat 21 Phillips Lane.
7889								00	Anderson St. City.
2, 1957	"	"	"	"	Ethel S. Jones, et al	709	269	6,000	Lat cor. Arlington ave. +
7875								00	Pine Sts. - City.
2, 1957	"	"	"	"	J. F. Chandler Co. Inc.	709	272	4,500	Lat cor. Mulberry +
7842								00	near City -
2, 1957	"	"	"	"	Dennis P. Blaton	709	263	3,500	Lat 10 Milton ave.
7927					et al			00	Ave. Riverside.
2, 1957	"	"	"	"	Esley Niggington	709	297	1,000	Lots 16 + 17, Blk 4, Highland
8035								00	Royal Heights
3, 1957	"	"	"	"	R. B. Shackley	709	329	7,350	Lat 22 Irene Circle
8031								00	Ave. Oaklawn
3, 1957	"	"	"	"	James B. Peigler	709	340	3,750	Lots 37 + 38, Florence
8098								00	Ave. + Leach St.
4, 1957	"	"	"	"	Charles M. Schell	709	370	3,000	Lat cor. Arlington
8098								00	Lat " Fairview ave. alta vista
4, 1957	"	"	"	"	Kenneth M. Lowery	709	373	15,000	Portion of J. H. Norwood
8145								00	Ridge Ave. Pleasant Valley
4, 1957	"	"	"	"	Bessie J. Dargan	709	387	6,000	Part. Lots 4 + 5, Pleasant
8126								00	Fair Rd. Sweet Heights
4, 1957	"	"	"	"	Mildred J. Morris	709	381	25,000	Lots 91 + 92 + Part Lot 93, East
8145								00	also adj. strip
4, 1957	"	"	"	"	J. G. Raabley	709	384	2,500	Lat 2 Judson Road
8135					Construction Co. Inc.			00	Bellwood Dr.
4, 1957	"	"	"	"	J. Louis Leonard	709	390	15,000	Lat 69 Lawrence Lane +
8154								00	Ellison Ave.
5, 1957	"	"	"	"	Wilhelmina S. Beattie	709	433	12,000	Lat 69 Lawrence Lane
8222								00	Blair Ridge Dr.
5, 1957	"	"	"	"	Lomie R. Collins	709	461	3,000	Lat 2 + Part Lat 1
8296								00	Liberty Park
6, 1957	"	"	"	"	B. D. Jeffcoat	709	507	16,500	Lat 11, Croffitt Dr.

INDIRECT or MORTGAGEE Index to Real Estate Mortgages — Greenville County, S. C.

(177)

REG. U. S. PAT. OFFICE *Chambers* County Indexes Since 1888 An Identifying Trade Mark

Open at Proper Tab according to First Letter or Letters of Name and refer to Buff Sub-Index sheet for page reference.

GOTT FAMILY NAME INDEX No. 1—Split
Copyright 1933 A-122559

FILE NUMBER	MORTGAGEES FAMILY NAMES	GIVEN NAMES ABCDEFGHIH	GIVEN NAMES IJKLMNO	GIVEN NAMES PQRSTUVWXYZ	MORTGAGORS	BOOK	PAGE	Amount	BRIEF DESCRIPTION, LOCATION, ETC. (Not Warranted)
8296 Apr. 6-1957	Fidelity	Federal	S. + L	Assn	H. J. Watson et al	709	510	13,000	Lot 2, Bk. E Temple St. Lot 12, Cagle St. + Lot Parker St. extn.
8373 8-1957	"	"	"	"	Ansel A. Sheppard et al	709	513	3500	(Furman Road) Lot 1, Bates St.
8374 8-1957	"	"	"	"	Lloyd L. Ferguson	710	10	3500	Onn. Ave. Piedmont Estates Lpt 22 Ministry St +
8491 9-1957	"	"	"	"	W. G. Richer, Sr	710	13	4700	on Lots 34, 35, 36 + 37
8510 9-1957	"	"	"	"	Francis H. Page	710	61	2000	Lot Georgia Ave. Forest Heights, Chick Spgs
8553 10-1957	"	"	"	"	J. E. Meadows	710	64	14,000	Lot 21, McCarter Ave, Lake Lot 55, Beth St (formerly Elizabeth St.) North Dunnet Hills -
8560 10-1957	"	"	"	"	Robert Lister	710	85	6000	+ Moss St. near city. Lot 1 + Part Lot 2, on White Horse Rd on Timberlake
8621 10-1957	"	"	"	"	Paul R. Payne et al	710	106	13,000	Lot 12, Selwyn Drive John D. Charles, Gault Jr
8755 12-1957	"	"	"	"	E. J. McCarty	710	109	3000	Tract 3 + Part Tract 2, Prop. on S.C. Hwy. 291
8841 12-1957	"	"	"	"	H. L. Painter et al	710	121	12,000	Part Lots 142, Prop. J. H. Sisson on Chapin Spgs. Land Co.
	"	"	"	"	R. M. Gaffney et al	710	127	2,000	Lot 8, Bk. E, Honston St. on Angusta Ave.
	"	"	"	"	Thomas Milton Watson	710	130	6,500	Lot 222, Chatham St. on Ave.
	"	"	"	"	Clyde L. Darr (formerly Mary E. Garner)	710	239	4,200	Lot 20, Washington
	"	"	"	"	Mary E. Garner Harris	710	248		

INDIRECT or MORTGAGEE Index to Real Estate Mortgages — Greenville County, S. C.

COTT FAMILY NAME INDEX No. 1—Split
Copyright 1933 A-122559

Open at Proper Tab according to First Letter or Letters of
Name and refer to Buff Sub-Index sheet for page reference.

Made by The Cott Index Company, Columbus, Ohio
Mfg. Cott Patent Index Systems—M

(173)

FILE NUMBER	MORTGAGEES FAMILY NAMES	GIVEN NAMES ABCDEFGHIJ	GIVEN NAMES KLMNO	GIVEN NAMES PQRSTUVWXYZ	MORTGAGORS	BOOK	PAGE	Amount	BRIEF DESCRIPTION, LOCATION, ETC. (Not Warranted)
8935	Fidelity	Federal	S	+ L	Avin	710	408	8000	College Heights, Butler Sp Lot 32, Princeton ave.
Apr 15 1957								James A. Sizemore, child leg.	
8941								6000	Lot 5 unnamed St. Craig
15 1957								9500	Part Lot 4.5 cov. Brookwood
8946								1000	Trattler Stn.
15 1957								9080	Lot cov. Sullivan +
15 1957								9092	Riverside Ave. Paris W. Sp
16 1957								6500	Lot 9 Sulphur Spgs. Dr.
16 1957								9091	Chick Spgs. Sp.
16 1957								1800	3.07 Acres Hwy. 253
16 1957								9316	Belk Made Sfld. (Sec. 3)
18 1957								10000	Lot 299 Marlboro Dr.
18 1957								9330	First Ave. Sunny Slope
18 1957								3500	Lot 1, blk. C, cov. Santee St +
18 1957								9359	Rutherford Rd.
18 1957								6600	Lot 9 + Part Lot 10 Old
18 1957								9441	Belmont Heights Sec. 2
19 1957								8000	Lot 73 Kay Dr. Part of
19 1957								9406	+ Bailey St.
19 1957								3500	Part Lot 235 cov. W. Craig
19 1957	9454	(formerly Douglas St.)							
19 1957	3500	Lot 92 Jasmine Dr.							
19 1957	9494	Plat 9, Park Hill							
20 1957	5000	Lot 4, Aberdeen ave.							
20 1957	9576	Sec. II, Oak Crest							
22 1957	8400	Lot 130 Brownwood Dr.							
22 1957	9539	Ave - Extn.							
22 1957	1000	Part Tract 7 Edgemont							
22 1957	9716	Fairfield Ave, South Sp							
23 1957	6000	Lot 1, Sec. 2, Fairfield Rd.							

INDIRECT or MORTGAGEE Index to Real Estate Mortgages - Greenville County, S. C.

(18 a)

REG. U. S. PAT. OFFICE *Chumlett* County Indexes Since 1888 An Identifying Trade Mark

Open at Proper Tab according to First Letter or Letters of Name and refer to Buff Sub-Index sheet for page reference.

COTT FAMILY NAME INDEX No. 1-Split
Copyright 1933 A-122559

FILE NUMBER	MORTGAGEES	GIVEN NAMES	GIVEN NAMES	GIVEN NAMES	MORTGAGORS	BOOK	PAGE	Amount	BRIEF DESCRIPTION, LOCATION, ETC.
DATE OF RECORD	FAMILY NAMES	ABCDEFGHIJ	IJKLMNO	PQRSTUVWXYZ					(Not Warranted)
9832 Apr. 24, 1957	Fidelity	Federal	S + L	Assn.	L. G. Causey	711	331	6,000	Perry Estate, Int. Easement Part Lats 13, 14 + 15, Ethel St.
9759 24, 1957	"	"	"	"	Leitha Capper Farmer	711	337	1,450	Lat. Hall Road.
9830 24, 1957	"	"	"	"	Louise D. Skinner	711	340	8100	Congaree Rd. Butler Tp. Lat. Roper Mt. Rd. (farmerly)
9831 24, 1957	"	"	"	"	James H. Moseley	711	334	5,000	Lat. Lynn St. Part Lats 1, 2 + 3 Milk Ave.
9943 25, 1957	"	"	"	"	Kenneth C. Langley	711	362	8,000	Park - Bates Tp. Lat 39, Walnut Lane, Le Roy
9885 25, 1957	"	"	"	"	J. A. Hendley, Jr.	711	377	3,700	Victor Monaghan #1 Lat 48, Monaghan Ave.
9925 25, 1957	"	"	"	"	H. H. Gillespie et al	711	380	4,900	Lat 302, Piedmont Mfg. Co. 2.54 acres, Grove Tp, 3 acres +
10037 26, 1957	"	"	"	"	Paul K. Probst et al	711	426	7,750	Hampton Terrace Lat 12, Richbourg Dr. Trade
10158 29, 1957	"	"	"	"	J. R. McEukem	711	535	3,500	Road, East Oak, Boyce Add. Lat 30 Blk C Washington
10146 29, 1957	"	"	"	"	Queen Martin	711	538	2,500	Lat 18, Drummond Court, Bates Tp.
10158 29, 1957	"	"	"	"	James R. Surret	711	541	1,800	Lat 83, Forest Dr.
10282 30, 1957	"	"	"	"	H. Frank Foster	712	25	2,400	Extn. formerly Melrose Ave. Lat 6, Blk E Greene Ave
10544 May 2, 1957	"	"	"	"	Jeanne Moore Adams	712	111	4,979	Grove Rd. to White Horse Rd. Lat on road leading from
10544 2, 1957	"	"	"	"	Keshell + Robinson, Inc.	712	114	17,000	Blvd. Belle Made Lats 21 + 89 East Dorchester
10544 2, 1957	"	"	"	"	J. R. Moore	712	117	6,900	sold off, Grove Rd. South of 5.90 acres, less parts
10558 2, 1957	"	"	"	"	Mauriene E. Lollis	712	120	4,900	Map 2, Camilla Park Lat 30 White Horse Rd.

INDIRECT or MORTGAGEE Index to Real Estate Mortgages -- Greenville County, S. C.

COTT FAMILY NAME INDEX No. 1--Split
Copyright 1933 A-122559

Open at Proper Tab according to First Letter or Letters of
Name and refer to Buff Sub-Index sheet for page reference.

Made by The Cott Index Company, Columbus, Ohio
Mfg. Cott Patent Index Systems--M

(18 B)

FILE NUMBER DATE OF RECORD	MORTGAGEES FAMILY NAMES	GIVEN NAMES ABCDEFGHIJ	GIVEN NAMES KLMNO	GIVEN NAMES PQRSTUVWXYZ	MORTGAGORS	BOOK	PAGE	Amount	BRIEF DESCRIPTION, LOCATION, ETC. (Not Warranted)
10631 May 3. 1957	Fidelity	Federal	S. & L.	Assoc.	Rev Lyle Carter	712	201	16,750 ⁰⁰	Lot 16, Camille ave.
10651 4. 1957	"	"	"	"	Joseph A. Pennell	712	223	19,500 ⁰⁰	Sec. A Green Forest - Lot 3, Edwards Road.
10665 4. 1957	"	"	"	"	Jamie Smith	712	226	6,000 ⁰⁰	Ave. Fair Heights - Lots 11+12, Blk A, Dakota
10724 6. 1957	"	"	"	"	Hugh Dorsey Hutchins	712	242	19,000 ⁰⁰	Highway curve Drille. Sp. Lot 13, Courtland Drive -
10776 6. 1957	"	"	"	"	Charles B. Dudley	712	272	17,200 ⁰⁰	Ave. City - Lot 11, Blk 2, Planters
10800 6. 1957	"	"	"	"	Dorothy M. Maskin	712	325	10,800 ⁰⁰	M ^{rs} Pherson Lane city Greater Part Lot 27
10919 7. 1957	"	"	"	"	Jamie Kerne, et al	712	351	6,000 ⁰⁰	Lot 14, Elden St. city East Lynn
10836 7. 1957	"	"	"	"	Martha S. Scott	712	354	19,000 ⁰⁰	Lots 1+2, Laurens Rd. Mountain View acres.
10935 7. 1957	"	"	"	"	Columbus Dean Kenneth	712	357	4,000 ⁰⁰	Part Lot 3, Razor Drive 1,000
10838 7. 1957	"	"	"	"	Otis H. Koston	712	360	3,200 ⁰⁰	Lot 5, Pinckney St. city Drive, Gault Sp.
11039 9. 1957	"	"	"	"	Carl Byers E. O. Picklamer, et al	712	363 366	3,400 ⁰⁰ 6,000 ⁰⁰	Lots 7+8, Springbrook Dr. near city. Part Lot 24, Harland Road, Bate Sp.
11075 9. 1957	"	"	"	"	Marshall A. Mullinax	712	499	4,000 ⁰⁰	6 of an acre Farmview Park Hill.
11123 10. 1957	"	"	"	"	B. D. Brown	712	502	16,000 ⁰⁰	Part Lot 96, Aberdeen Drive, Drille. Sp.
"	"	"	"	"	Louis Howard	712	505	7,500 ⁰⁰	Lot 19, Dargan Ave - Drive, Dequena Park
"	"	"	"	"	Mary Milwee Helborn	712	508	8,500 ⁰⁰	Lot 100+ part Lot 101, DuPont

INDIRECT or MORTGAGEE Index to Real Estate Mortgages — Greenville County, S. C.

(18 C)

REG. U. S. PAT. OFFICE *Chas. McCall* County Indexes Since 1888 An Identifying Trade Mark

Open at Proper Tab according to First Letter or Letters of Name and refer to Buff Sub-Index sheet for page reference.

COTT FAMILY NAME INDEX No. 1—Split Copyright 1933 A-122559

FILE NUMBER	MORTGAGEES FAMILY NAMES	GIVEN NAMES ABCDEFGHIJ	GIVEN NAMES JKLMNO	GIVEN NAMES PQRSTUVWXYZ	MORTGAGORS	BOOK	PAGE	Amount	BRIEF DESCRIPTION, LOCATION, ETC. (Not Warranted)
11191 May 10, 1957	Fidelity	Federal	B. & L	Ann	J. Milton King	712	511	1500	Ad. Gault Tr. 2 track, near White Horse Road
"	"	"	"	"	E. J. Hudson, et al	712	514	5000	1 acre, old Spartanburg near City
"	"	"	"	"	R. J. Dempsey	712	517	3500	Lot 21, Cleveland St.
11134 10. 1957	"	"	"	"	Harmon O. Coleman	712	520	4500	near City Lot 13, Rodgers Drive.
11232 11. 1957	"	"	"	"	Joe J. Sparks, et al	713	31	1650	Pop Mill Village. Lot 140, Fourth Ave, Sec I
11255 11-1957	"	"	"	"	William R. Charping	713	34	2900	Chick Spgs. Tr. Part Lot 15, Caroline St.
"	"	"	"	"	James J. Jenkins et al	713	37	9500	Pony Ridge, Chick Spgs. Tr. Lot 10, Pony Ridge Drive
"	"	"	"	"	John R. Sampsey, Jr.	713	40	5000	Lot 9, Jones Ave- Piedmont Estates
"	"	"	"	"	J. H. Pitts	713	43	10,000	Lot 32, Eisenhower St.
"	"	"	"	"	^{Jr.} Elma M. Nelson Odom	713	46	4000	Lot Freetown
11367 13. 1957	"	"	"	"	Frank H. Hopkins	713	63	2500	Millers Ave. Extn. Lot 80 cor. Duke St +
11350 13 1957	"	"	"	"	Ray H. Bayne	713	66	4500	Lot 8 Morris St. court.
11295 13 1957	"	"	"	"	Algia Goldsmith, et al	713	69	7500	Lot 7, Elder St. barrier
11326 13. 1957	"	"	"	"	Ray Waters	713	72	9000	Peabowick Heights Lot 46, Hurley Ave.
11326 13. 1957	"	"	"	"	L. O. Dodson, et al	713	75	5500	Grant Tr. Lot 7, Subdivision Ed.
11350 13 1957	"	"	"	"	Ray H. Bayne	713	78	4500	Lot 6, Morris St

INDIRECT or MORTGAGEE Index to Real Estate Mortgages — Greenville County, S. C.

COTT FAMILY NAME INDEX No. 1—Split
Copyright 1933 A-122559

Open at Proper Tab according to First Letter or Letters of
Name and refer to Buff Sub-Index sheet for page reference.

Made by The Cott Index Company, Columbus, Ohio
Mfg. Cott Patent Index Systems—M

(18 19)

FILE NUMBER	MORTGAGEES	GIVEN NAMES	GIVEN NAMES	GIVEN NAMES	MORTGAGORS	BOOK	PAGE	Amount	BRIEF DESCRIPTION, LOCATION, ETC.
DATE OF RECORD	FAMILY NAMES	ABCDEFGHIJ	IJKLMNOP	QRSTUVWXYZ					(Not Warranted)
11367	Fidelity	Federal	S.	L.	Paine	713	81	00	McBullough Heights
May 13 1957								1257	Lot 52, South Franklin St.
11572								00	
15 1957								1500	Lot 129 Ebaugh ave.
11779								00	Woodbriar Court.
16 1957								3750	Lot 4, Marion Road
11715								00	Nickletown Heights
16 1957								4500	Lot 90 Bridwell Ave.
11796								00	291 known as Pleasantburg Dr
16 1957								8500	Part Lot 3, South of State Hwy
11794								00	
16 1957								7000	Lots 27, 28, 29 & 30 Charles St.
11847								00	
17 1957								2700	Part Lot 16, Otis St.
11847								00	St. New strip
17 1957								7500	Lot 3 Augusta Rd. & Canterbury
11866								00	Augusta Road Hills
17 1957	4500	Lot 64, High Hill St.							
11910	00	Pine Brook Develop. Chick Spgs. Sp.							
18 1957	7500	Lot 16 Keeler St. (Elaine ave.)							
11978	00	St. Belmont Heights, Sec. 2							
18 1957	8,500	Lot 119, cor Kay Dr. & Dulles							
12041	00	Duncan Sp.							
20 1957	3000	Lot 6000 in Bridge Rd.							
12031	00	+ Lot 6000 St. Austin Sp.							
20 1957	8500	Lot cor Murray Dr & Gay St.							
12024	00	Chick Spgs. Sp.							
20 1957	6000	Lot 6, Stephenson Rd.							
12145	00	St. Laurel Heights, Austin Sp.							
21 1957	9700	Lot 7, cor Sunrise ave. & Runnells							
12145	00	Road.							
21 1957	3200	Part Tract 1, New Brunscombe							

INDIRECT or MORTGAGEE Index to Real Estate Mortgages — Greenville County, S. C.

(188)

REG. U. S. PAT. OFFICE *Chambers* County Indexes Since 1888 An Identifying Trade Mark

Open at Proper Tab according to First Letter or Letters of Name and refer to Buff Sub-Index sheet for page reference.

COTT FAMILY NAME INDEX No. 1—Split Copyright 1933 A-122559

FILE NUMBER	MORTGAGEES FAMILY NAMES	GIVEN NAMES ABCDEFGH	GIVEN NAMES IJKLMNO	GIVEN NAMES PQRSTUWXYZ	MORTGAGORS	BOOK	PAGE	Amount	BRIEF DESCRIPTION, LOCATION, ETC. (Not Warranted)	
12145	<i>Fidelity</i>				<i>Vesta Ann Abernethie</i>	714	25	00	<i>Part Lot 33 Harris St.</i>	
May 21 1957								3000		
12158								00		<i>Bayce Lawn</i>
21 1957								11,000		<i>Lot 5, Blk 4, Pettigrew St.</i>
12421								00		<i>St. Denian Hills.</i>
24 1957								2750		<i>Lot 82, Sec. 4, Hutchins</i>
12382								00		<i>+ unnamed St. Gaute Sp.</i>
24 1957								4500		<i>Lot 100, Washington ave.</i>
12382								00		<i>White Horse Triangle.</i>
24 1957								7500		<i>Lot 12, (Candler) Road,</i>
12457								00		<i>Northside Gardens.</i>
24 1957								13,000		<i>Lot 32, Lullwater Road,</i>
12457								00		
24 1957								2600		<i>Lot 9, Stall St.</i>
12457								00		<i>(formerly Douglas St.)</i>
24 1957								3,000		<i>Lot 93 Jasmine, St.</i>
12493								00		<i>Pinehurst, chick Spgs. Sp.</i>
25 1957								7500		<i>Lot 31, Blk B Pinehurst Dr</i>
	00	<i>(formerly John St.)</i>								
	3500	<i>Lot Asbury St.</i>								
12634							00	<i>Kennwood</i>		
27 1957					<i>John B. Knight</i>	714	323	17,000	<i>Lot 5, Pinehurst Dr</i>	
12634					<i>(Margaret Irene Edwards Alexander)</i>			00	<i>ave. Easton</i>	
27 1957					<i>Margaret Irene Edwards,</i>	714	326	1250	<i>Part Lot 78 Beekwood</i>	
12657								00	<i>Bates Sp.</i>	
28 1957					<i>Breadus L. Bridwell</i>	714	365	5,000	<i>Lot 28 Walnut Lane</i>	
12704								00	<i>Fresh Meadow Farm Gaute Sp.</i>	
28 1957					<i>Charles Seaborn</i>	714	368	10,000	<i>Part Lot 73, Brook Stone Dr.</i>	
12736								00	<i>Alta Vista.</i>	
28 1957					<i>Robert E. Loomery</i>	714	375	18,300	<i>Lots 63+64 Crescent ave,</i>	
12730								00	<i>Paris Station.</i>	
28 1957					<i>Marshall Loftis</i>	714	392	4250	<i>Lot 23, Nimity St. near</i>	

INDIRECT or MORTGAGEE Index to Real Estate Mortgages — Greenville County, S. C.

COTT FAMILY NAME INDEX No. 1—Split
Copyright 1933 A-122559

Open at Proper Tab according to First Letter or Letters of
Name and refer to Buff Sub-Index sheet for page reference.

Made by The Cott Index Company, Columbus, Ohio
Mfg. Cott Patent Index Systems—M

(189)

FILE NUMBER	MORTGAGEES	GIVEN NAMES	GIVEN NAMES	GIVEN NAMES	MORTGAGORS	BOOK	PAGE	Amount	BRIEF DESCRIPTION, LOCATION, ETC.
DATE OF RECORD	FAMILY NAMES	ABCDEFGHIJ	IJKLMNOP	QRSTUVWXYZ					(Not Warranted)
12753	Fidelity	Federal	E + L	Assn.	Mrs. Etta Marie Robertson	714	495	00	Ave. Sans Souci Villa
May 29 1957								2500	Part Lot 14, Blk. A. Brackman
12811								00	De. Timberlake.
29 1957								10500	Lot 3, cor. Selwyn Dr. + Timberlake
12843								00	Bankhead Hwy to Early Bridge rd.
29 1957								2700	Lot 7 on road leading from
12853								00	
29 1957								1500	Lot. Robison St.
12875								00	Anderson St. Highlands
30 1957								5000	Lots 79, 80 + 81, E. Long St
12876	00	Butler Sp.							
30 1957	4500	Lot 8, Berry Dr.							
12875	00	Road.							
30 1957	6000	4 acres, Stanton Bridge							
12911	00	Lot on County road							
30 1957	5700	leading from Grove							
									Rd. to White Horse Rd.
12944								00	
31 1957					J. H. Corbett, et al	715	59	14,500	Lot 8, Cleveland St
13112								00	Rd., South Forest Estates
31 1957					G. S. Ederhardt	715	62	9500	Lot 186 West. Belvedere
13112								00	
31 1957					William D. Elliott	715	65	5650	Lot 86 Blk. C. Henderson St.
13135								00	Line St
31 1957					Paul E. Lindsay, et al	715	114	5700	Lot 11 cor. Cross Road +
13176								00	Leeward. Est.
June 3 1957					Sherman A. Staton	715	150	2000	Lot 60 Calando ave.
13176								00	Est. Lohick Spgs. Sp.
3 1957					J. J. Loftis, et al	715	153	3500	Lot 36, Prop. J. H. Roberts
13176								00	Knauertman
3 1957					Jessie (Jess) Lattimore	715	156	1100	Lots 129 + 130 Baling Linder

INDIRECT or MORTGAGEE Index to Real Estate Mortgages — Greenville County, S. C.

(18 B)

REG. U. S. PAT. OFFICE *Charmotte* County Indexes Since 1888 An Identifying Trade Mark

Open at Proper Tab according to First Letter or Letters of Name and refer to Buff Sub-Index sheet for page reference.

COTT FAMILY NAME INDEX No. 1—Split Copyright 1933 A-122559

FILE NUMBER	MORTGAGEES	GIVEN NAMES	GIVEN NAMES	GIVEN NAMES	MORTGAGORS	BOOK	PAGE	Amount	BRIEF DESCRIPTION, LOCATION, ETC.
DATE OF RECORD	FAMILY NAMES	ABCDEFGHIJ	IJKLMNO	PQRSTUVWXYZ					(Not Warranted)
13240	<i>Fidelity</i>	<i>Federal</i>	<i>S & L</i>	<i>Axis</i>	<i>Grand Lodge of S.C., a corp. Working Benevolent State</i>	715	159	00	<i>Ave. - Lot Jenkins St</i>
June 3 1957								3600	<i>Lot. Col. Jenkins St & Greene</i>
13297								00	<i>Christopher St</i>
4-1957	"	"	"	"	<i>Virginia L. Summey</i>	715	214	7000	<i>Lot 15 Caladine St &</i>
13377								00	<i>North Hills</i>
4-1957	"	"	"	"	<i>William M. Jiller</i>	715	263	8500	<i>Lot 63 Bennett St</i>
13377								00	<i>East Lynne Butler Sp.</i>
4-1957	"	"	"	"	<i>Nell Lynch Gault</i>	715	266	3400	<i>Lots 87 & 88 Lindsay Ave.</i>
13341								00	<i>Christopher St.</i>
4-1957	"	"	"	"	<i>Lila J. Causey</i>	715	269	5000	<i>Part Lots 13, 14 & 15,</i>
13393								00	<i>Woodside Mills, Snider,</i>
4-1957	"	"	"	"	<i>Roy King</i>	715	272	2000	<i>Lot 126, Third St.</i>
13520								00	<i>Ave. Augusta Rd. Panaher</i>
5-1957	"	"	"	"	<i>E. L. Carson</i>	715	371	10,000	<i>Part Lots 203 & 204 Hatling</i>
13520								00	<i>Dr. Cardinal Park.</i>
5-1957	"	"	"	"	<i>Basil S. Wilson</i>	715	365	10,000	<i>Lot 600 Lee Rd & Tiffany</i>
13521								00	<i>Pecan Terrace.</i>
5-1957	"	"	"	"	<i>Perry S. Luthi</i>	715	368	7500	<i>Lot 4 Kingate Rd. No. 2</i>
13437								00	
5-1957	"	"	"	"	<i>J. R. Bruce</i>	715	374	3,000	<i>Lot 4, Sullivan St.</i>
13710								00	<i>off. Grove Sp.</i>
7-1957	"	"	"	"	<i>Abbe Lee Lally</i>	715	444	12,000	<i>2 acres less 1 acre sold</i>
13744								00	<i>Lot 23 & Part Lot 24</i>
7-1957	"	"	"	"	<i>Cecil H. Forrester</i>	715	447	2500	<i>E. Shelton St. Anderson</i>
									<i>St. Highlands</i>
13741								00	<i>Nichaltown No. 1</i>
7-1957	"	"	"	"	<i>Willie B. Atkins</i>	715	450	4500	<i>Lot 12, Cook St.</i>
13805								00	<i>Woodside Mills</i>
10-1957	"	"	"	"	<i>Bruce N. Kirk, et al</i>	716	1	2000	<i>Lot 1, Unnamed Rd.</i>
13850								00	<i>Berea Heights Add.</i>
10-1957	"	"	"	"	<i>J. H. Cannon, Inc</i>	716	4	6,500	<i>Lot 24 Albion Circle</i>

INDIRECT or MORTGAGEE Index to Real Estate Mortgages - Greenville County, S. C.

COTT FAMILY NAME INDEX No. 1-Split
Copyright 1933 A-122559

☞ Open at Proper Tab according to First Letter or Letters of
Name and refer to Buff Sub-Index sheet for page reference.

Made by The Cott Index Company, Columbus, Ohio
Mfg. Cott Patent Index Systems—M

(18 N)

FILE NUMBER	MORTGAGEES FAMILY NAMES	GIVEN NAMES ABCDEFGHIJ	GIVEN NAMES KLMNO	GIVEN NAMES PQRSTUVWXYZ	MORTGAGORS	BOOK	PAGE	Amount	BRIEF DESCRIPTION, LOCATION, ETC. (Not Warranted)
13850 Jan. 10, 1957	Fidelity	Federal S. & L		ason	Betty H. Mabry et al	716	7	10300	Lat 242, Elizabeth Dr.
"	"	"	"	"	Donald V. Baxon et al	716	10	13000	Lat 57, Arbiter Trail
"	"	"	"	"	Hellie A. Herring et al	716	13	2250	(Now Ordway St) Park Place, Sec 2 Lat 18, Second Ave.
13914 " 11-1957	"	"	"	"	Ray W. Church	716	50	4000	1 acre, Bates Tp.
13984 " 11-1957	"	"	"	"	Edna Redman	716	74	3000	3 1/2 acres, Guilford Tp.
14082 " 12-1957	"	"	"	"	James R. Sullivan et al	716	157	10500	24 acres, Reddy Pine
14207 " 14-1957	"	"	"	"	Charles C. Vaughan	716	269	2,050	Lat 178, A St, Sec. 1
14309 " 14-1957	"	"	"	"	Grace G. Huff	716	272	5000	Lat, Perry ave.
14226 " 14-1957	"	"	"	"	Minnie C. Hairston	716	275	3500	Part Lat 2, Laurel St.
14390 " 14-1957	"	"	"	"	H. D. Sullivan	716	278	1850	Lat, Arnold St.
14425 " 17-1957	"	"	"	"	James C. Haney, et al	716	337	2500	Paris Mt. Tp.
14358 " 17-1957	"	"	"	"	Hellie Mae Payne et al	716	340	9000	Lat 69 car, Forest Circle - Crest St.
14434 " 17-1957	"	"	"	"	Eva O. Kelley	716	353	1200	Lat, Robbs St. City
14466 " 18-1957	"	"	"	"	Woodrow H. Myers et al	716	415	11700	1 acre (Part tract 6) H. W. Myers
14513 " 18-1957	"	"	"	"	Halls A. Brown	716	418	13000	Chick Spgs. Tp.
14568 " 19-1957	"	"	"	"	James A. Melborn	716	455	6000	Lat 265, Madril Ave. Kall. Hwy. South Tp. Southern Part Lat 7

INDIRECT or MORTGAGEE Index to Real Estate Mortgages — Greenville County, S. C.

(189)

REG. U. S. PAT. OFFICE *Chambers* County Indexes Since 1888 An Identifying Trade Mark

Open at Proper Tab according to First Letter or Letters of Name and refer to Buff Sub-Index sheet for page reference.

COTT FAMILY NAME INDEX No. 1—Split Copyright 1933 A-122559

FILE NUMBER	MORTGAGEES FAMILY NAMES	GIVEN NAMES ABCDEFGHIJ	GIVEN NAMES KLMNO	GIVEN NAMES PQRSTUVWXYZ	MORTGAGORS	BOOK	PAGE	Amount	BRIEF DESCRIPTION, LOCATION, ETC. (Not Warranted)
DATE OF RECORD									
14727	<i>Fidelity</i>	<i>Federal</i>	<i>S. & L.</i>	<i>Assn</i>	<i>et al</i>				
<i>Jan 20. 1957</i>					<i>Marshall A. Mullinax</i>	716	511	4250	<i>00 R.L. Bates Sp.</i> <i>6 of an acre, Farm View</i>
14719									
<i>20. 1957</i>					<i>Chaise H. Webster</i>	716	514	7500	<i>00 Units 26 + 25, Part Unit 24</i> <i>Blk c crescent ave. Forest</i> <i>Hills, also Part Units 23 +</i> <i>24, crescent ave</i>
14683					<i>et al</i>				
<i>20. 1957</i>					<i>Louise C. Trammell</i>	716	517	12,000	<i>00 Chick Spgs. Sp.</i> <i>Lot 278, Barbara Ave</i>
14687									
<i>20. 1957</i>					<i>Rita M. Baker</i>	716	521	7,000	<i>00</i> <i>Lot 23, Hillcrest Circle</i>
14682									
<i>20. 1957</i>					<i>Sue C. Mann</i>	716	524	5,000	<i>00</i> <i>Lot, Spruce St.</i> <i>(Formerly Douglas St.)</i>
14681									
<i>20. 1957</i>					<i>James Ray Durham</i>	716	527	4250	<i>00</i> <i>Lot 90, Jasmine Dr.</i>
14757					<i>et al</i>				
<i>20. 1957</i>					<i>Edna B. Foster</i>	716	539	10,000	<i>00 R. Sylvan Hills -</i> <i>Lot 32, Morningdale</i>
14807									
<i>21. 1957</i>					<i>E. J. McCarly</i>	717	13	12,500	<i>00 Sec. III, Lake Forest Subd.</i> <i>Lot 143, Rastmont Rd.</i>
14844									
<i>21. 1957</i>					<i>Ernest C. Cooper</i>	717	16	6,000	<i>00 (Formerly Arkington Ave.)</i> <i>Lot 6 + Part Lot 5, Blue Ridge Dr.</i>
14851					<i>et al</i>				
<i>21. 1957</i>					<i>Elysa Cummings</i>	717	36	4,100	<i>00</i> <i>Lot 6, Anderson Rd.</i>
14868									
<i>21. 1957</i>					<i>Carrie B. Kelley</i>	717	55	3,000	<i>00 Judson Mills -</i> <i>Lot 9, 2nd Ave, Sec. 3</i>
14948									
<i>24. 1957</i>					<i>William L. Costner</i>	717	158	8,400	<i>00</i> <i>Belle Meade, Gantt Sp.</i> <i>Lot 28, Brookforest Dr.</i>
15053									
<i>25. 1957</i>					<i>H. Carl Houston</i>	717	202	3,750	<i>00 (Formerly Charles St.)</i> <i>Part Lots 19 + 18, Burgess Ave.</i>
					<i>(J. H.)</i>				
					<i>John H. Bentley</i>	717	205	2,100	<i>00</i> <i>St. Park Place.</i> <i>Part Lot 4, Blk X, Conyer</i>
15122									
<i>26. 1957</i>					<i>Melville C. Kilgore, et al</i>	717	254	5,100	<i>00</i> <i>Smie Ave.)</i> <i>Lot, Saranac St. (Formerly</i>

INDIRECT or MORTGAGEE Index to Real Estate Mortgages — Greenville County, S. C.

COTT FAMILY NAME INDEX No. 1—Split
Copyright 1933 A-122559

Open at Proper Tab according to First Letter or Letters of
Name and refer to Buff Sub-Index sheet for page reference.

Made by The Cott Index Company, Columbus, Ohio
Mfg. Cott Patent Index Systems—M

(188)

FILE NUMBER	MORTGAGEES FAMILY NAMES	GIVEN NAMES ABCDEFGHIJ	GIVEN NAMES KLMNO	GIVEN NAMES PQRSTUVWXYZ	MORTGAGORS	BOOK	PAGE	Amount	BRIEF DESCRIPTION, LOCATION, ETC. (Not Warranted.)
DATE OF RECORD									
15122								00	Park Subd.
Jun. 26, 1957	Fidelity	Federal	E. & L.	Woon	Christine H. Myers et al	717	257	4000	Lots 344, 345 + 346, West Lat State Hwy. #291
"	"	"	"	"	Melville C. Kilgore	717	260	20000	Lat 3, Cypress Court.
15249	"	"	"	"	"			00	
27-1959	"	"	"	"	Janie Bob Bowen et al	717	352	6000	Lat 11, Riverside Dr.
15347	"	"	"	"	"			00	Gault Jr.
27-1957	"	"	"	"	Robert H. Rosamond	717	381	8500	Lat. White Horse Rd.
15511	"	"	"	"	"			00	Duncan Mills, Sec. 5.
July 1, 1957	"	"	"	"	Frances H. Stokes	717	519	3500	Lat 18, Hutchens St.
15512	"	"	"	"	" et al			00	Gault Jr.
1-1957	"	"	"	"	Raymond Owens	717	522	5500	Lat 3, Crop. atie Davis
15513	"	"	"	"	"			00	Glenn Farms.
1-1957	"	"	"	"	J. J. Ferguson et al	717	525	3500	Part Lat 9, Bek D. Glenn Rd.
15532	"	"	"	"	"			00	New Ave - North Park.
1-1957	"	"	"	"	Milton Switzer	717	528	10,000	Lots 27, 28 + 29, Mountain Ave. Etn - also Strip
15559	"	"	"	"	"			00	
1-1957	"	"	"	"	John Holland Sheppard	717	531	2200	Part Tract 7, Edgemont
15729	"	"	"	"	"			00	Lat 19, in Old Augusta
July 3, 1957	"	"	"	"	S. C. Rush	718	108	7500	Rd. + Dr. Ogley Ave - Augusta Rd. Rancher - Lat 11 Phillips Lane.
15819	"	"	"	"	"			00	Court Parkvale
3-1957	"	"	"	"	Charles H. Beeks	718	111	7000	Lat 16, Sec. C, Meyers
"	"	"	"	"	"			00	Bek H. Woodville Heights.
"	"	"	"	"	Mamie Lee Burton	718	114	3500	Part Lat 20, McKee Dr.
"	"	"	"	"	"			00	U. S. Hwy. #29
"	"	"	"	"	Alvin L. Witt et al et al	718	117	8000	Lat 21, Super Hwy.
15991	"	"	"	"	"			00	Grove Jr.
8-1957	"	"	"	"	Rufus E. Waldrop	718	217	2000	Lat. old Georgia Rd.
16008	"	"	"	"	"			00	Rd. Paris Mt. Jr.
8-1957	"	"	"	"	Richard B. Marette Jr.	718	220	8500	Lots 1 + 2, New Runsonde

INDIRECT or MORTGAGEE Index to Real Estate Mortgages — Greenville County, S. C.

(18 K)

REG. U. S. PAT. OFFICE *Chambers* County Indexes Since 1868 An Identifying Trade Mark

Open at Proper Tab according to First Letter or Letters of Name and refer to Buff Sub-Index sheet for page reference.

COTT FAMILY NAME INDEX No. 1—Split Copyright 1933 A-122559

FILE NUMBER	MORTGAGEES	GIVEN NAMES	GIVEN NAMES	GIVEN NAMES	MORTGAGORS	BOOK	PAGE	Amount	BRIEF DESCRIPTION, LOCATION, ETC.
DATE OF RECORD	FAMILY NAMES	ABCDEFGHIJ	IJKLMNOP	QRSTUVWXYZ					(Not Warranted)
16086	Fidelity	Federal	L. + L.	Assn.	Ben J Cathran, et al	718	223	00	50 acres, Bates Tp.
July 8, 1957								15,000	49 acres Bates and on O'Neal Tp +
16089								00	Bentley Tp
9, 1957					N. H. Vickery	718	345	7,000	Lat. Sunset Dr
16274					Thomas A. Palmer	718	405	14,800	Lot 4 Berea Dr.
10, 1957								00	Berea Heights
16405					Archie Lewis Melvin	718	417	10,000	Lat 6 Albin Circle
11, 1957								00	Bell Meade, Sec 3.
16518					William L. Costner	718	518	10,000	Lat 252, Marlboro Dr.
12, 1957								00	Mt. Park, Paris Mt. Tp
16562					Roy Brewer, et al	718	521	4,000	Lat 10, Watkins Rd, Blue
12, 1957								00	
16530					J. R. Bruce	718	524	3,000	Lot 6, Brackman St.
12, 1957								00	(formerly Bennett St.)
16483					Calhe E. Williamson	718	527	2,000	Part Lots 15-16, Bk D, Textile St.
12, 1957								00	
16482					L. M. Gilbert	718	530	6,500	Lat, Butler Tp.
12, 1957								00	Judson Mills.
16481					Douglas A. Jager, et al	718	533	2,650	Lat 70, 11 th St Sec. 5
12, 1957								00	Rd. Glenn Farms.
16451					Annie Bell Good	718	536	3,500	Part Lot 9, Bk D, Glenn
12, 1957								00	formerly Edgewood ave.
16599					et al Edna Jean Childress	719	1	10,000	Lat 10 Princess ave.
13, 1957								00	
16599					Lynell Peterson	719	4	8,000	Lot 2, Yawn Rd.
13, 1957								00	Knollwood
16671					Martha N. Jagan	719	7	15,300	Lot 5, Myers Dr
15, 1957								00	near Helmsome Road.
16725					Carl E. Shipman	719	95	4,500	Lat 9, Brickland Dr.
15, 1957								00	Sec II, Oakcrest.
					Edgar A. Carter	719	98	8,000	Lat 124, Lyndhurst Dr.

INDIRECT or MORTGAGEE Index to Real Estate Mortgages - Greenville County, S. C.

(18 M)

REG. U. S. PAT. OFFICE *CharmCats* County Indexes Since 1888 An Identifying Trade Mark

Open at Proper Tab according to First Letter or Letters of Name and refer to Buff Sub-Index sheet for page reference.

COTT FAMILY NAME INDEX No. 1-Split Copyright 1933 A-122559

FILE NUMBER	MORTGAGEES	GIVEN NAMES	GIVEN NAMES	GIVEN NAMES	MORTGAGORS	BOOK	PAGE	Amount	BRIEF DESCRIPTION, LOCATION, ETC.
DATE OF RECORD	FAMILY NAMES	ABCDEFGHIH	IJKLMNO	PQRSTUVWXYZ					(Not Warranted)
17330								00	McArthur Dr. South Sp.
July 23-1957	Fidelity	Federal	S + L	Assn	J R Crawford, et al	719	531	3500	Lot 42 + Pt Lot 43, Cranfield Rd
17465								00	Cherokee Forest
24-1957	"	"	"	"	W. Herbert Hill	720	8	13500	Lot 56, Cherokee Dr Map 2
17490					et al			00	Forest Heights
24-1957	"	"	"	"	Richard M. Rice	720	11	12500	Lot 40 Longview Terrace
17574					et al			00	Clark Spgs. Sp.
25-1957	"	"	"	"	Edward L Anderson	720	59	11000	Lot 4 Lee Road -
17615								00	
26-1957	"	"	"	"	Carl E. Phelps, et al	720	102	2000	Part Lot 2 Grove Sp
17773					or Margaret Irene Edwards Alexander			00	Ave. Eastover
26-1957	"	"	"	"	Margaret Irene Edwards	720	99	1700	Part Lot 78 Beechwood
17813								00	Drive, City
27-1957	"	"	"	"	Jessie G. Belk	720	162	8000	Lot 14, N. Tallulah
					et al			00	Sec 1, Pine Mill Village
17837					William O. Timms	720	165	1150	Lot 171, Hammett St.
27-1957	"	"	"	"	Harry A. Chyborne	720	168	10500	ave. Saqueena Park
18000								00	Lot 54, Harrington
30-1957	"	"	"	"	J. H. Cannon, Inc	720	297	3500	Heights
								00	Lot 72, Hickelton
18095					J. H. Cannon, Inc	720	300	6000	Carver Park
31-1957	"	"	"	"	et al			00	Lot 10 Elder St.
18093					Francis P. Hightower	720	357	4000	Paris Mt. Sp.
31-1957	"	"	"	"				00	Lot 26 Parkview Dr.
18234					Patricia O. Trammell	720	360	6000	Lot 7, Sulfur Springs Dr.
Aug 1-1957	"	"	"	"				00	Lot 7, Sulfur Springs Dr.
					J. J. Marden, et al	720	405	10000	ave. Craftstone Area
								00	Lot 13, Sec. D, Hedgwood
					E. J. McCarty	720	408	12500	Timbalane
								00	Lot 28, Selwyn Dr.
					Joe J. Gilstrap	720	411	13000	Edleton Area
								00	Lot 82, Lockwood Ave.

INDIRECT or MORTGAGEE Index to Real Estate Mortgages — Greenville County, S. C.

COTT FAMILY NAME INDEX No. 1—Split
Copyright 1933 A-122559

☞ Open at Proper Tab according to First Letter or Letters of
Name and refer to Buff Sub-Index sheet for page reference.

Made by The Cott Index Company, Columbus, Ohio
Mfg. Cott Patent Index Systems—M

(187)

FILE NUMBER	MORTGAGEES FAMILY NAMES	GIVEN NAMES ABCDEFGHIJ	GIVEN NAMES KLMNO	GIVEN NAMES PQRSTUVWXYZ	MORTGAGORS	BOOK	PAGE	Amount	BRIEF DESCRIPTION, LOCATION, ETC. (Not Warranted.)
DATE OF RECORD									
18389								00	North Hills
Aug 2, 1957	Fidelity	Federal	E. + L	Asen	A. H. Nelson	720	473	4500	Lot 1 Barron St.
18426								00	East Tallulah Dr.
3-1957	"	"	"	"	William J. Neal et al	720	495	11,000	Lot 118 + Part Lot 117 + 119,
18510					et al			00	Forest Heights
" 5-1957	"	"	"	"	Harold H. Harrison	720	508	15,200	Lot 21, McEater ave, Lake
18592								00	Briggs ave city
6-1957	"	"	"	"	John Mark Smith, Jr	721	60	4,000	Lot, cor. Bunscombe St +
18570								00	Sec. 4 East Highlands Est
6-1957	"	"	"	"	R. L. Neely, et al	721	63	1,000	Lot 8, Blk 2, Westview ave -
18647								00	
6-1957	"	"	"	"	James R. Rodgers	721	119	10,000	Part Lot 17, Raccoon Drive
18746								00	Spgs Rd. Butler Sp.
7-1957	"	"	"	"	J. H. Cooper	721	153	8,500	47.14 Acres, on or near Balmig
18707					et al			00	
7-1957	"	"	"	"	David B. Brown, Jr	721	156	8,000	26.73 acres, Hwy. 11
18696								00	Rd. Grove Tp.
7-1957	"	"	"	"	William H. Stroud	721	159	2,900	1 acre, Stenhouse
18762								00	Park, chick spgs sp.
7-1957	"	"	"	"	Herbert L. Smith	721	175	6,500	Lot 14, Tiffany Dr, Cardinal
18882								00	Judson Mills Village #2
9-1957	"	"	"	"	R. B. Moreland	721	323	2,100	Lot 2, Blk. H. 8 th Ave
18970								00	King St. - near city
9-1957	"	"	"	"	Ruby VonHallen Hill	721	326	4,000	Lot 14 cor. Rogers ave +
					et al			00	Pineyick Heights, Austin Sp.
"	"	"	"	"	Benjamin J. Zum	721	329	10,000	Lot 32, Hurley ave.
19078					et al			00	Fairfield Place, city -
12-1957	"	"	"	"	Angie Collins	721	392	5,500	Lot 6, Maggie St.
19219								00	Stone Lake Heights, Sec. 2
13-1957	"	"	"	"	John M. King	721	420	16,000	Lot 88, Meriman Court
19164								00	Corn Mt. Sp.
13-1957	"	"	"	"	E. J. Bailey	721	448	2,500	Lot 3 Blue Ridge Dr.

INDIRECT or MORTGAGEE Index to Real Estate Mortgages — Greenville County, S. C.

COTT FAMILY NAME INDEX No. 1—Split
Copyright 1933 A-122559

☞ Open at Proper Tab according to First Letter or Letters of
Name and refer to Buff Sub-Index sheet for page reference.

Made by The Cott Index Company, Columbus, Ohio
Mfg. Cott Patent Index Systems—M

(189)

FILE NUMBER DATE OF RECORD	MORTGAGEES FAMILY NAMES	GIVEN NAMES ABCDEFGH	GIVEN NAMES IJKLMNO	GIVEN NAMES PQRSTUVWXYZ	MORTGAGORS	BOOK	PAGE	Amount	BRIEF DESCRIPTION, LOCATION, ETC. (Not Warranted)
19813 Aug 20 1957	Fidelity	Federal	S. & L	Assn	Henry L. Mare	722	225	19,000	8.11 acres Paris mt. Sp.
19704								00	9th Ave Mfg. Co.
201957					Charlie O. Parker, et al	722	228	3500	Lot 168, Sec 1, Fifth ave.
19854								00	
21 1957					H. N. Crinkshaw	722	307	5000	Lot, unnamed St.
19922					et al			00	Road.
21 1957					Dr. J. Thos. Crane	722	332	15000	Lot 13 Blk 2 Augusta
20033					et al			00	Blueberry Park Paris mt. Sp.
22 1957					Charles H. Stansel	722	369	8000	Lot 29, Strawberry Dr.
20036								00	St. "North Hill"
22 1957					Evelyn C. Barrett	722	372	8400	Lot 118 + Part Lot 119, Bennett
20065					Co. Inc.			00	Sharon Park
23 1957					J. Louis Coward Const.	722	396	7500	Lot 49, Sharon Dr.
20124								00	View Point Place.
23 1957					Paul B. Keenan	722	405	6500	Lot 10, Bayne Dr.
20142								00	Blue Ridge Dr.
23 1957					Ann Lee Watkins, et al	722	409	9500	Lot 40 + Part Lot 39
20143								00	Gantt Sp.
23 1957					Kathryn A. Taylor	722	412	2500	Lot 19, Centerfield St.
20175					et al			00	Carpe, Chick Spgs. Sp.
24 1957					H. Harold Friddle	722	461	5500	Lot Park Ave, Piedmont
								00	Sec. 1, Lake Forest
					Jessie C. Huff	722	464	4000	Lot 19, Lake, Fairfield Dr.
								00	
					Frances Hall Smith	722	467	765	Lot 4, Michaltown Road
20262								00	St. Cole acres, Chick Spgs. Sp.
26 1957					James H. Vaughn	722	526	4300	Lot 23, cor. Cole Ave - + 30 ft
20278								00	
26 1957					J. E. Lipscomb, Sr.	722	535	3500	Lot 3, Pinesney St.
20376								00	Piedmont Mfg. Co.
27 1957					Irene D. Harris	723	37	2000	Lot 58, Sec 4, U. S. Hwy 29

INDIRECT or MORTGAGEE Index to Real Estate Mortgages — Greenville County, S. C.

(189)

REG. U. S. PAT. OFFICE *Chas. McCall* County Indexes Since 1888
An Identifying Trade Mark

Open at Proper Tab according to First Letter or Letters of Name and refer to Buff Sub-Index sheet for page reference.

COTT FAMILY NAME INDEX No. 1—Split
Copyright 1933 A-122559

FILE NUMBER	MORTGAGEES FAMILY NAMES	GIVEN NAMES ABCDEFGHIH	GIVEN NAMES IJKLMNO	GIVEN NAMES PQRSTUVWXYZ	MORTGAGORS	BOOK	PAGE	Amount	BRIEF DESCRIPTION, LOCATION, ETC. (Not Warranted)
20323	Fidelity	Federal	D	L	P	723	40	00	Bridge Rd., Judson Miller
Aug 27 1957								3200	Lot 5 Blk. 7, Eastley
20323								00	Gravelly Sp.
27 1957								2000	Lot 2 Griffin Dr.
20323								00	sold off, Bates Sp.
27 1957								4500	23 ⁴⁵ / ₁₀₀ acres less 5 acres
20315								00	St. & Davis St. Sans Souci Park
27 1957								5000	Part Lots 23+24 cov. McCall
20324								00	Du. Cherokee Forest
27 1957								15000	Lot 47 map 2 Hindman
20435	" "	" "	" "	" "	" "	723	121	00	W. Bates Sp.
28 1957								7000	Lot 11 + Strip, Halifax
								00	Rd Paris Mt. Sp.
								6000	Lot 1, Phillips Trail
20609								00	hole acres, Chick Spruce Sp.
29 1957								6750	Lot 1, Base Hospital Rd.
20674								00	Grille Sp.
30 1957								3400	Lot 121, sec 1, Fourth ave
								00	St. Woodvale Heights
								4250	Part Lot 20, sec 2, Mr. Dowell
20675	" "	" "	" "	" "	" "	723	232	00	City
30 1957								4950	Lot East North St. Extn
20768								00	St Map 2, Camilla Park
31 1957								6500	Lot 117, cov Helcome ave + Mary
20770								00	Mtn View Land Co.
31 1957								3800	Lots 32 + 33, Martin St Block A.
20769								00	Kanawha
31 1957								5000	Lot 10, Blk A Oregon St.
20905								00	
Sept 3 1957								4500	Lot 9, Judson Road.
20910	" "	" "	" "	" "	" "	723	356	00	F. H. Coe Mfg Co.
3 1957								2100	Lot 211, cov A St + Sixth Ave.

INDIRECT or MORTGAGEE Index to Real Estate Mortgages — Greenville County, S. C.

COTT FAMILY NAME INDEX No. 1—Split
Copyright 1933 A-122559

☞ Open at Proper Tab according to First Letter or Letters of
Name and refer to Buff Sub-Index sheet for page reference.

Made by The Cott Index Company, Columbus, Ohio
Mfg. Cott Patent Index Systems—M

(189)

FILE NUMBER	MORTGAGEES FAMILY NAMES	GIVEN NAMES ABCDEFGHIJ	GIVEN NAMES KLMNO	GIVEN NAMES PQRSTUVWXYZ	MORTGAGORS	BOOK	PAGE	Amount	BRIEF DESCRIPTION, LOCATION, ETC. (Not Warranted)
22141 Sep. 17. 1957	Fidelity	Federal S. & L.		Ason.	(Jessie Mae Hyatt) Jessie Mae Hyatt Fisher Nannie S. Talley	724	516	14.00	ave Paris - Piney Park. Lot 49 + Part Lot 48, Orlando Lincoln Court.
22175 " 17-1957	"	"	"	"	Lewis J. Brennan et al	724	519	35.00	Lot 3 + 4 White Horse Rd. Lot 1, Hyde Circle + New cut St. - Austin, Sp.
22217 " 18. 1957	"	"	"	"	Gussie M. Camp	725	83	5.00	Lot 17, Anderson Rd.
22467 " 20. 1957	"	"	"	"	God Church City View Assembly of Chas. F. Robertson et al	725	234	10.000	City View Land Co. Lot 1, Blk. J Morgan St. Range Rd. Bates Sp.
22531 " 21. 1957	"	"	"	"	Laird F. Kennedy, et al	725	237	35.00	3/4 acre on Little Jesai Rd. Rife Timberlake
22555 " 21. 1957	"	"	"	"	William C. Bowen et al	725	296	9.000	Lot 14 Selwyn Dr. F. H. Poe Hfg. Co.
22628 " 23. 1957	"	"	"	"	Luther F. Gilhard	725	299	25.00	Lot 242, Hammett St, near Bates Sp.
22709 " 24. 1957	"	"	"	"	Elmer Hall	725	356	34.00	Lot 1 First ave. Rd. South Forest Estates
22823 " 25. 1957	"	"	"	"	L. A. Moseley, Inc. B. F. Barton Jr.	725	407	10.800	Lot 79, East Belvedere Bates Sp. Lot 1, Dacumelle Rd. St. Isaqueena Park.
22845 " 25. 1957	"	"	"	"	William Jesse Crutchfield Keith	725	413	13.500	Lot 21 + Part Lot 20, Blackburn Chick Spgs Sp.
22837 " 25. 1957	"	"	"	"	Sarah Virginia Neill	725	448	12.500	Lot 278, Barbara, ave.
"	"	"	"	"	Anna Ligon et al	725	451	6.00	Lot 3 Barnhardt St. Palmetto St.
"	"	"	"	"	Margie R. Martin	725	454	31.00	Lot 2, cor. North St. +

INDIRECT or MORTGAGEE Index to Real Estate Mortgages — Greenville County, S. C.

(182)

REG. U. S. PAT. OFFICE *Chas. McCulloch* County Indexes Since 1888 An Identifying Trade Mark

Open at Proper Tab according to First Letter or Letters of Name and refer to Buff Sub-Index sheet for page reference.

COTT FAMILY NAME INDEX No. 1—Split Copyright 1933 A-122559

FILE NUMBER	MORTGAGEES FAMILY NAMES	GIVEN NAMES ABCDEFGH	GIVEN NAMES IJKLMNO	GIVEN NAMES PQRSTUWXYZ	MORTGAGORS	BOOK	PAGE	Amount	BRIEF DESCRIPTION, LOCATION, ETC. (Not Warranted)
22854	Fidelity	Federal	B. & L.	Assoc.	Mary Ellen A. Holloway	725	480	22,500	Cleveland Forest. Lots 191 & 192, Dogwood Lane
22909									
26-1957					James H. Gresham	725	483	6,000	Lot 2 Prop. H. C. Taylor.
23045					Robert Edward Max	725	529	10,100	New Furman Heights. Lot 11, Blackstone Dr.
27-1957					Jim D. Thomas	726	31	7,500	Lot 2, Greenacre Rd.
23016					B. F. Reeves, et al	726	34	3500	Lot 16, Perry St. Austin Sp.
27-1957					Arthur A. Macklenbrock	726	37	15,000	Sunrise Circle. Lot 11, Oakview Dr.
23095					William Earl Childress	726	61	11,000	formerly Edgewood Rd. Lot 10 Princess ave.
28-1957					Charles L. Hittington, Jr	726	64	9,750	University Heights. Lot 35 Blk 6, Bitterview Dr.
23177					Alfred S. Lupo, et al	726	101	10,800	Park, Butler Sp. Lot 7 Proffitt Dr. Liberty Rd. Dullaklin Sp.
30-1957					James K. Halliday	726	104	6,000	2.46 Acre, Coalya Bridge Lake Heights, Sec. 1.
23200					E. M. Paul, Jr et al	726	109	16,000	Lot 16, Lotus Court, Stone Sta. Victor. Monaghan Prop.
1-1957					Gayland N. Mc Kee	726	171	3,500	Lot 37, Sec 3, co. Norwood, Hellama
23363					Linda A. Rutledge	726	260	2,500	F. H. Poe Mfg. Co. Lot 23, Sec 1, First ave
2-1957					James R. Whitted	726	305	12,000	Lot 2, co. Hank Bridge Rd. + Leland Circle Blue Berry Park, Juni Mt. Sp.
23470					William E. Tisdale	726	308	5,000	1.12. acres, Chick Spgs

INDIRECT or MORTGAGEE Index to Real Estate Mortgages — Greenville County, S. C.

COTT FAMILY NAME INDEX No. 1—Split
Copyright 1933 A-122559

☞ Open at Proper Tab according to First Letter or Letters of
Name and refer to Buff Sub-Index sheet for page reference.

Made by The Cott Index Company, Columbus, Ohio
Mfg. Cott Patent Index Systems—M

(187)

FILE NUMBER	MORTGAGEES FAMILY NAMES	GIVEN NAMES ABCDEFGHIJ	GIVEN NAMES KLMNO	GIVEN NAMES PQRSTUWXYZ	MORTGAGORS	BOOK	PAGE	Amount	BRIEF DESCRIPTION, LOCATION, ETC. (Not Warranted)
DATE OF RECORD									
23569 Oct. 4-1957	Fidelity	Federal	S. & L.	Assn.	H. L. Huffman	726	394	7000	Grand View - Lot 33 Crestmore Dr.
"	"	"	"	"	Laird N. Cleveland	726	397	11000	Lot 36 Highland Dr.
"	"	"	"	"	Mystic Simpson	726	400	2500	Lot 8 Logan St.
23602 5-1957	"	"	"	"	Dora G. Locke, et al	726	438	4000	2 Hwy. 29, Groves Sp.
23602 5-1957	"	"	"	"	Le H. Watson, et al	726	441	3900	1 1/2 acres (Lot 2) less 3/10 acres, 2 1/2 Groves Sp.
23602 5-1957	"	"	"	"	Jack G. Novie	726	444	2550	8.41 acres, Groves Creek Bessie St. Camilla Park no. 1
23602 5-1957	"	"	"	"	Juanita J. Remick	726	447	6000	Lot 39 cor. Easley Bridge Rd. & Rd. + Laurens rd. Fairview, outland
23602 5-1957	"	"	"	"	E. G. Salter	726	450	4400	Lots 2, 3, 4 + 5 Blk. J. cor. Fairview Rd., Butler Sp.
23602 5-1957	"	"	"	"	H. L. Evans, et al	726	453	3250	Lot South of Hardaway 18 acres, Groves Sp.
23815 8-1957	"	"	"	"	Glyde Vernal Bishart	726	533	5000	Butler Sp. Part Lot 8 Salter's Road
23859 8-1957	"	"	"	"	Ernest Nichols, et al	727	13	6000	Map 2, Camilla Park Part Lots 34 + 35 White Horse Rd.
23859 8-1957	"	"	"	"	John H. Crabtree	727	16	5150	Lot 27, 4 & Hwy. 276, Bates Sp.
23945 9-1957	"	"	"	"	George Porter, et al	727	19	3400	Lot 7 + 16 Hammett Rd. Church St.
23880 9-1957	"	"	"	"	John J. Carey, Sr	727	70	1000	Lot Carver St. - formerly (Augusta Rd.)
23929 9-1957	"	"	"	"	H. C. Kilpatrick	727	73	4000	Lot 1 N. S. Hwy. 25. S.P. Burpage Prop.
"	"	"	"	"	J. G. Lipscomb	727	76	3500	Lot 3 Pinckney St. Plat 1

INDIRECT or MORTGAGEE Index to Real Estate Mortgages — Greenville County, S. C.

(18 A)

REG. U. S. PAT. OFFICE *CharmCott* County Indexes Since 1888 An Identifying Trade Mark

Open at Proper Tab according to First Letter or Letters of Name and refer to Buff Sub-Index sheet for page reference.

COTT FAMILY NAME INDEX No. 1—Split Copyright 1933 A-122559

FILE NUMBER	MORTGAGEES FAMILY NAMES	GIVEN NAMES ABCDEFGH	GIVEN NAMES IJKLMNO	GIVEN NAMES PQRSTUWXYZ	MORTGAGORS	BOOK	PAGE	Amount	BRIEF DESCRIPTION, LOCATION, ETC. (Not Warranted)
DATE OF RECORD									
24009	Fidelity	Federal	S + L	Assn	A. N. Marchbanks	727	100	00	Morgan Hill Add.
Oct. 10. 1957								1850	Lot 62, Bramlett Rd.
24122								00	
11. 1957								4000	Lot 9, Arch St.
24235								00	
12. 1957								3500	Part Lot 1, Mulberry St.
24234								00	
12. 1957								8500	Fresh Meadow Heights
								00	
								7,000	Chick Spgs. Sp.
								00	
								7,000	Lot 6, Terrace Gardens
								00	
								7,000	Ave. Eagle Park
								00	
								13,300	Lot 31, Blk. B, Tindal
24314									
14. 1957					Evelyn H. Law, et al	727	252	13,300	Lot 33, Sunset Dr.
24350					Arthur P. Jones	727	312	00	Bataview Dr. University Hgts.
15. 1957					J. O. Mc Kenney	727	363	17,000	Lot 44 + Part Lot 43 Blk. C
24339					Sonla H. Finley	727	366	00	St. Judson Mills Prop.
15. 1957					Archie L. Medlin	727	369	2,000	Lot 1 Blk. 7, cor. C St + Second
24413					Mary Sanders Jones	727	435	00	Grant St. + Lot Sullivan St.
15. 1957					J. C. Davis	727	438	18,000	Tract 3 Prop. H. S. Garrison
24487					J. A. Traynham	727	441	00	Ave. Downoad.
16. 1957					J. E. Meadows	727	500	4,000	Lot 11 + Part Lot 12, Woodside
24486					Grace B. Traynham	727	503	00	Merriman Ino.
16. 1957								2,000	Part Tract #15 Prop.
24471								00	tract, Butler sp.
16. 1957								8,200	Small part of an 8 acre
24568								00	Grant sp.
17. 1957								2,500	Lot 8, White Horse Rd.
24568								00	Labre Forest Heights, Butler sp.
17. 1957								14,000	Lot 24, Scotland Circle.
24568								00	+ Bayou Ave, Bayou Add.
17. 1957								3,800	Lot 6, Blk 2 cor. Whitsett St.

INDIRECT or MORTGAGEE Index to Real Estate Mortgages — Greenville County, S. C.

COTT FAMILY NAME INDEX No. 1—Split
Copyright 1933 A-122559

Open at Proper Tab according to First Letter or Letters of
Name and refer to Buff Sub-Index sheet for page reference.

Made by The Cott Index Company, Columbus, Ohio
Mfg. Cott Patent Index Systems—M

(182)

FILE NUMBER	MORTGAGEES	GIVEN NAMES	GIVEN NAMES	GIVEN NAMES	MORTGAGORS	BOOK	PAGE	Amount	BRIEF DESCRIPTION, LOCATION, ETC.			
DATE OF RECORD	FAMILY NAMES	ABCDEFGH	IJKLMNO	PQRSTUVWXYZ					(Not Warranted)			
24568	Fidelity	Federal S. & L. Assn.			Johnson, et al			00				
Oct 17, 1957					Gimmie Dawson	727	506	6000	Lot 7, Lincoln Drive			
24741								J. A. Cunningham et al			00	East Overbrook
19-1957								J. A. Cunningham	727	41	5200	Part Lot 13 Briarcliff Dr.
24779								Mrs			00	Maryfair Estates Chick Spgs. Sp.
19-1957								Jarrell R. Sarrells	728	44	9000	Lot 4 + Part Lot 3 Blk. 7 Lee Rd
24804											00	The rear, Hill St.
21-1957								John J. Davis	728	72	3500	Lot 9 + Adj. Lot on
24831											00	Belle Meade Gantt Sp.
21-1957								H. D. Erwin	728	75	10500	Lot 309, Chestersfield Rd. Sec. II
24846							00	Austin Sp.				
21-1957				Oressa H. Gentry	728	78	7000	10 acres, Laurens Rd.				
							00					
					Hill Fowler	728	81	500	Lot 7- Griffin St. city			
24855							00	Road Grove Sp.				
21-1957					Hubert Lee Kelley	728	106	3850	5.64 acres, Old Georgia			
24889							00	Pinehurst, Chick Spgs. Sp.				
22-1957					Harry H. Haynes	728	133	6500	Lot 6, Blk A, Hale Drive			
24941							00	Marion Rd, Sec 2, Monaghan Subd.				
22-1957					Bobby H. Jurnes et al	728	160	7000	Lot 60 cor Monariew St. +			
							00	(Maple ave.) city.				
					Mae C. McQueen	728	163	6000	Lot, Avondale Drive.			
25078							00	Hildair Estate.				
23-1957					Louise C. Trammell	728	232	13000	Lot 11, Burgundy Drives			
							00	Rd. city.				
					Mary P. Jones	728	235	5800	Part Lot 1, Augusta			
25073							00	St. near Sterling Annex				
23-1957					O. F. Brownlee	728	238	7500	Lot 3 cor Broadman + Taylor			
25076							00	Mtn. Sp.				
23-1957					John T. James et al	728	241	7000	Lot 2 Berea Lane, Paris			
25038							00	St. Woodville Heights.				
23-1957					William E. Nix et al	728	244	4450	Lots 3 + 4, Blk 19, McDonnell			

INDIRECT or MORTGAGEE Index to Real Estate Mortgages — Greenville County, S. C.

(18 2)

REG. U. S. PAT. OFFICE *Chambers* County Indexes Since 1888 An Identifying Trade Mark

Open at Proper Tab according to First Letter or Letters of Name and refer to Buff Sub-Index sheet for page reference.

COTT FAMILY NAME INDEX No. 1—Split. Copyright 1933 A-122559

FILE NUMBER	MORTGAGEES	GIVEN NAMES	GIVEN NAMES	GIVEN NAMES	MORTGAGORS	BOOK	PAGE	Amount	BRIEF DESCRIPTION, LOCATION, ETC.
DATE OF RECORD	FAMILY NAMES	ABCDEFGHIH	IJKLMNO	PQRSTUVWXYZ					(Not Warranted)
25092					<i>et al</i>			00	<i>Sault School Dist</i>
Oct 24 1957	<i>Fidelity</i>	<i>Federal</i>	<i>S. & L.</i>	<i>Assn</i>	<i>Clarence Dawkins</i>	728	277	5,000	<i>Lot 2, Alvin Road, East</i>
25219									
25-1957					<i>James M. Henderson</i>	728	291	✓	<i>Supplemental Agreement.</i>
25232								00	<i>Forest Heights City.</i>
25-1957					<i>Jane B. Wallace, et al</i>	728	322	10,000	<i>Lot 16 Longview Terrace</i>
25243								00	<i>St. Augusta Rd.</i>
25-1957					<i>Kathryn A. Taylor</i>	728	325	9,000	<i>Maj. Part Lot 3, cor. Centerville</i>
								00	<i>Grand View.</i>
					<i>M. E. Durham</i>	728	328	6,500	<i>Lot 34, Crestmore Drive</i>
25253								00	<i>City.</i>
26-1957					<i>H. Ruth A. Freeman</i>	728	367	1,550	<i>Lot 51, Palmetto Ave -</i>
25283								00	<i>Am. Bk. & Trust Co.</i>
26-1957					<i>H. C. Thomas, et al</i>	728	370	3,000	<i>Lot 20 Jamison St - Prop</i>
25258					<i>et al</i>			00	<i>Westview Hgts.</i>
26-1957					<i>Harold J. Owens</i>	728	373	4,500	<i>Lots 48 & 49, Milburn Ave.</i>
25361								00	<i>Area, Trav. Rest. Batez Sp.</i>
28-1957					<i>J. A. Long</i>	728	429	5,000	<i>Lot 13 Parisview Ave, Sunny</i>
25424								00	<i>Sault Sp.</i>
28-1957					<i>William E. Freeman</i>	728	432	6,000	<i>Lots 7 & 8, Lakemont Dr -</i>
25492					<i>et al</i>			00	<i>Lawson Park</i>
29-1957					<i>Charles R. Hester</i>	728	478	3,600	<i>Lot 6, Perry Rd.</i>
25526					<i>et al</i>			00	<i>Monaghan Subd. Sec 2</i>
29-1957					<i>James F. Tillotson</i>	728	491	7,500	<i>Lot 95, Marion Rd.</i>
								00	<i>St. Woodside Mills.</i>
					<i>Ida C. Williams</i>	728	494	2,700	<i>Lot 10, Blk D West 8th</i>
25612								00	<i>Milburn Gardens</i>
30-1957					<i>Nanda E. McCall</i>	728	535	11,000	<i>Lot 59 Shadydale Court</i>
								00	<i>Austin Sp.</i>
					<i>William H. Green</i>	728	538	6,800	<i>Lot, Murray St Extension</i>
25640								00	<i>Rock Creek Dr. Taylor Park</i>
30-1957					<i>Warren H. Lee, et al</i>	728	541	17,500	<i>Lot 265, cor. Woodvale Ave.</i>

INDIRECT or MORTGAGEE Index to Real Estate Mortgages — Greenville County, S. C.

COTT FAMILY NAME INDEX No. 1—Split
Copyright 1933 A-122559

☞ Open at Proper Tab according to First Letter or Letters of
Name and refer to Buff Sub-Index sheet for page reference.

Made by The Cott Index Company, Columbus, Ohio
Mfg. Cott Patent Index Systems—M

(183)

FILE NUMBER	MORTGAGEES FAMILY NAMES	GIVEN NAMES ABCDEFGHIJ	GIVEN NAMES KLMNOP	GIVEN NAMES QRSTUVWXYZ	MORTGAGORS	BOOK	PAGE	Amount	BRIEF DESCRIPTION, LOCATION, ETC. (Not Warranted)
DATE OF RECORD									
25726 Oct. 31. 1957	Fidelity	Federal	S. & L.	Assn.	James G. Collins, Jr.	729	53	13,500	Circle, Plat 2, Sunset Hills - Lot 97. Part Lot 96, Warramaw
25699 " 31. 1957	"	"	"	"	Joseph J. Smalley	729	56	15,000	Green Forest, Chick Spgs. Sp. Lot 1, Sec. 2, Edwards Rd.
"	"	"	"	"	D. Carl Miles, Jr. et al	729	59	11,500	Lot 16, Aberdeen Dr.
25826 Nov. 1. 1957	"	"	"	"	L. P. Holbrook, et al.	729	118	4,500	West Evelyn Dr. Grove Sp.
25817 " 1. 1957	"	"	"	"	Frank L. Hogan	729	121	4,000	West Evelyn Dr. Grove Sp. Map Part Lot 42, Cox Roadman
25817 " 1. 1957	"	"	"	"	G. H. Strickland	729	124	6,500	Lot 18, Echols Drive
25817 " 1. 1957	"	"	"	"	Maurine E. Lollis	729	127	7,000	South Forest Estates Lot 148, Pinefield Dr.
25802 " 1. 1957	"	"	"	"	Rachel H. Snyder et al	729	130	14,000	(Paw Paw Rd.) Paris Mt. Sp. Lot North Parker Road
25758 " 1. 1957	"	"	"	"	P. M. Richardson et al	729	133	12,000	McSwain Gardens Lot 11, Shannon Drive
25758 " 1. 1957	"	"	"	"	Congregation Beth Israel	729	136	50,000	Drive, Kitty Part West B Summit
25897 " 2. 1957	"	"	"	"	Bonnie R. Anckaby, et al	729	161	3,200	formerly Putman Road Lot 14, Lakeview Dr.
"	"	"	"	"	Maron L. Ledford, et al	729	164	6,000	Lot 10, Elm St. Village, Bates Sp.
25964 " 4. 1957	"	"	"	"	James J. Brown	729	210	1800	Lot 16, Blk. W, First St, Slater
25964 " 4. 1957	"	"	"	"	James H. Swannell	729	213	7,500	Lot 1, Paris Mt. Sp.
26049 " 5. 1957	"	"	"	"	Charles R. Rogers et al	729	257	12,250	Map 2, Cherokee Forest, Chick Spgs. Sp. Lots 75-76, Claxton Ave., Cherokee Dr.
25992 " 5. 1957	"	"	"	"	Clara Mae Lolla Clark	729	260	2700	F. H. Pac Mtg Co. Lot 223, Sixth Ave, Sec. 1

INDIRECT or MORTGAGEE Index to Real Estate Mortgages — Greenville County, S. C.

(19 a)

REG. U. S. PAT. OFFICE *Chambers* County Indexes Since 1888 An Identifying Trade Mark

Open at Proper Tab according to First Letter or Letters of Name and refer to Buff Sub-Index sheet for page reference.

COTT FAMILY NAME INDEX No. 1—Split Copyright 1933 A-122559

FILE NUMBER	MORTGAGEES FAMILY NAMES	GIVEN NAMES ABCDEFGHIJ	GIVEN NAMES JKLMNO	GIVEN NAMES PQRSTUVWXYZ	MORTGAGORS	BOOK	PAGE	Amount	BRIEF DESCRIPTION, LOCATION, ETC. (Not Warranted)			
26003	<i>Fidelity</i>	<i>Federal</i>	<i>E. & L. Assn.</i>		<i>et al</i> Albert C. Spain, Jr.	729	263	6200	<i>00</i> Ave. Croftstone Acres.			
26095											<i>00</i> Squamare Dr.	
26241								Mary H. Bradshaw	729	330	5400	<i>00</i> Triangular Strip, near
26241								William H. Straub	729	375	15450	<i>00</i> Road, Grove Sp
26241								Myrtle J. Smith	729	378	2000	<i>00</i> Lot 30 Ledbetter St
26338								Co. Inc.			<i>00</i>	
26362								J. Louis Coward, Const.	729	441	13000	<i>00</i> Lot 7 Artillery Road.
26390								Agnes Jewell	729	456	2200	<i>00</i> Ave. Sec 1, F. H. Pae Mfg. Co
26433								Furman J. Maulry	729	484	5500	<i>00</i> Point Rd. City View Annex.
26481								Robert H. Putman	729	487	7800	<i>00</i> Part Tract 16, Summitt
26455											<i>00</i>	<i>00</i> Deine, West Croftstone Acres
26470								Earl H. Rodrigue	729	524	12500	<i>00</i> Lot 20, Sec. B, Croftstone
26440								William Coleman	729	527	2600	<i>00</i> Acres) City
26421								Jamer E. Davis, et al	729	530	3500	<i>00</i> Chick Spg. Sp.
26581								Joseph F. Leary	729	533	7500	<i>00</i> near Mauldin, Austin Sp.
26581								Carl B. Harper, Jr.	729	536	10500	<i>00</i> Lot 8, Shaver Dr. - in or
26581								Roosevelt Carlton	729	539	6700	<i>00</i> Buena Vista, Chick Spg. Sp.
26581								<i>et al</i> Clyde A. Langley	730	49	4000	<i>00</i> Lots 6 & 7, Mayflower St.
26581							<i>00</i>	<i>00</i> Woodbriar Subd.				
26581							<i>00</i>	<i>00</i> Lot 20 Woodbriar Court				
26581							<i>00</i>	<i>00</i> (3/10 of an acre, County Rd.				
26581							<i>00</i>	<i>00</i> leading from Little Blue				
26581							<i>00</i>	<i>00</i> School to Enoree Church				

INDIRECT or MORTGAGEE Index to Real Estate Mortgages — Greenville County, S. C.

COTT FAMILY NAME INDEX No. 1—Split
Copyright 1933 A-122559

☞ Open at Proper Tab according to First Letter or Letters of
Name and refer to Buff Sub-Index sheet for page reference.

Made by The Cott Index Company, Columbus, Ohio
Mfg. Cott Patent Index Systems—M

(49B)

FILE NUMBER	MORTGAGEES FAMILY NAMES	GIVEN NAMES ABCDEFGH	GIVEN NAMES IJKLMNO	GIVEN NAMES PQRSTUVWXYZ	MORTGAGORS	BOOK	PAGE	Amount	BRIEF DESCRIPTION, LOCATION, ETC. (Not Warranted)
26612	Fidelity				Federal S. & L. Assn.	730	95	00	Butler Tp.
Nov. 13, 1957								6,000	Tract 4, Pellam Rd.
26644								00	
13, 1957								2600	Lot 2, Abington ave.
26758								00	Blue Mountain Park Conv. Mt. Tp.
14, 1957								7500	Lot 62, Blue Mountain Dr.
26770								00	Legare St. Stone Estates.
14, 1957								6,000	Lots 142, Sec. D. cor. Druik St. +
26782								00	Estate.
14, 1957								11,000	Lots 8, 9 + 10, L.A. Whitman
26913								00	Smith Rd. Woodland Heights, Chick. Tp.
15, 1957								7,000	Lot 50 cor. Breine ave + J. Wayne Dr.
26939								00	Forest Estate near Buille.
15, 1957								11,000	Lot 27 Spring Forest Dr. Spring
26884								00	Liberal Forest.
15, 1957								12,000	Lot 48 Hindemere Dr.
26884								00	Augusta acres, Quatt. Tp.
15, 1957	7,000	Lot 143, Lamari Circle.							
26913	00	Wainwright Heights							
15, 1957	2500	Lots 8, 9 + 10 Summit Ht.							
26949	00	Jacobs St. Ext. + Carrieville Dr.							
16, 1957	6,400	Lot 9 + Part Lot 11, Blk. H, cor.							
26974	00	Dr.							
18, 1957	9,200	Part Lots 8 + 9, Oakview							
26985	00	Rd. + Stadium Dr. Chick. Tp.							
18, 1957	7,000	Lot cor. Piedmont Park							
27022	00	Camilla Park							
18, 1957	3500	Lot 57, Flora ave Map 2							
27105	00	Trade Hampton Terrace.							
19, 1957	10,000	Lot 52, Lisa Dr.							
27064	00	Grand View.							
19, 1957	7,500	Lot 71, Washington ave.							

INDIRECT or MORTGAGEE Index to Real Estate Mortgages - Greenville County, S. C.

(19 C)

REG. U. S. PAT. OFFICE *Charmark* County Indexes Since 1888 An Identifying Trade Mark

Open at Proper Tab according to First Letter or Letters of Name and refer to Buff Sub-Index sheet for page reference.

COTT FAMILY NAME INDEX No. 1-Split Copyright 1933 A-122559

FILE NUMBER DATE OF RECORD	MORTGAGEES FAMILY NAMES	GIVEN NAMES ABCDEFGHIJ	GIVEN NAMES JKLMNO	GIVEN NAMES PQRSTUVWXYZ	MORTGAGORS	BOOK	PAGE	Amount	BRIEF DESCRIPTION, LOCATION, ETC. (Not Warranted)
27102 Nov. 19. 1957	Fidelity	Federal	E. & L	Assn.	William B. McDonald	730	351	10,500	St. Belmont Heights. Lot 119, cor. Kay Dr. & Dolores
27125 " 19. 1957	"	"	"	"	James E. Hawkins	730	354	5,000	Lot 106, W. Makin Dr. Dr. Belle Meade
27253 " 20. 1957	"	"	"	"	William L. Costner Ind. & Gen. Bldg	730	405	12,000	Lots 305 + 325 Pine Creek Ave + Dexter St. Fair Heights
27170 " 20. 1957	"	"	"	"	Leona Young Phillips	730	408	1,000	Lot 1, Blk K cor. Cumberland Orford St. - Saguena Park
27323 " 21. 1957	"	"	"	"	James D. Coln, et al.	730	462	7,000	Lot 95, cor. Du Pont Dr +
27394 " 22. 1957	"	"	"	"	Mary Agnes Webb Tou Alexander	730	474	8,000	Lot 34, Mount Vista ave. Ave. Eastover
27377 " 22. 1957	"	"	"	"	Margaret Gene Edwards,	730	477	2,150	Part Lot 78, Beechwood
27395 " 22. 1957	"	"	"	"	James E. Burgess	730	480	1,000	Lot 6, Marions Rd.
27470 " 22. 1957	"	"	"	"	Slater Shaw	730	483	1,700	Lot basey St. East Rd. Plat E, Overbrook Land Co.
27486 " 23. 1957	"	"	"	"	E. R. Haynie, et al	730	545	5,700	Lots 87, 88 + Part Lot 89, Overbrook Saw Sawn
27485 " 23. 1957	"	"	"	"	Dodson Going, et al	730	548	750	Lot 37, Blue Ridge Dr. South Forest Estates.
27489 " 23. 1957	"	"	"	"	William C. Sims, et al	730	551	8,500	Lot 149, Oakfield Dr. Creek Rd, Chick Spgs. Sp.
27544 " 25. 1957	"	"	"	"	William George Cole George H. Cole, same as	731	38	2,000	19.5 acres, Mountain
"	"	"	"	"	James P. Foster	731	41	3,000	Lot 15, Hawley St. Mt. Park Park Mt. Sp.
"	"	"	"	"	Ralph D. Smith	731	44	6,500	Lot 63, Blue Mt. Dr, Blue Chick Spgs. Sp.
27616 " 25. 1957	"	"	"	"	B. D. Perry	731	63	11,000	1.44 acres, Super Hwy # 29

INDIRECT or MORTGAGEE Index to Real Estate Mortgages — Greenville County, S. C.

COTT FAMILY NAME INDEX No. 1—Split
Copyright 1933 A-122559

☞ Open at Proper Tab according to First Letter or Letters of
Name and refer to Buff Sub-Index sheet for page reference.

Made by The Cott Index Company, Columbus, Ohio
Mfg. Cott Patent Index Systems—M

(19 D)

FILE NUMBER	MORTGAGEES FAMILY NAMES	GIVEN NAMES ABCDEFGHIH	GIVEN NAMES IJKLMNO	GIVEN NAMES PQRSTUVWXYZ	MORTGAGORS	BOOK	PAGE	Amount	BRIEF DESCRIPTION, LOCATION, ETC. (Not Warranted)
27650	Fidelity	Federal L & L	L	L	L	731	125	00	Butter Tp.
Nov. 26 1957								7686	Lot 5 Douglas Rd.
								00	Butter Tp.
					Etea Hill Vaughn	731	128	14,000	Lot 1, Douglas Rd.
27622								00	Midway De. South Tp.
25-1957					A. J. Walker, et al	731	66	4,500	Part Lot 17 cor. Hwy. 29 +
27733								00	
27-1957					William L. Tate, Jr.	731	177	6,500	Lot 1, Baton Dr.
					(Kathryn A.)			00	South Tp.
					Katherine A. Taylor	731	180	2,500	Lot 14, Centerfield St.
27827								00	St. Ann Fairview Tp.
27-1957					Jean A. Kellett	731	207	15,250	Lot 4 Woodvale ave.
								00	
					Allen Swell, Sr.	731	210	1,500	5.14 acres, Butter Tp.
27837								00	Cherokee Forest
29-1957					Louise C. Trammell	731	265	13,000	Lot 70 Cherokee Dr - Map 2
27919								00	Orders St. Bek. to Park Place
29-1957					Marjorie B. Grastie	731	268	2,300	Lot 20 Second St. now
28086								00	Grand View -
Dec. 2 1957					J. E. Strickland	731	372	5,000	Lot 9 Jasmine Dr -
28018								00	Brookside Way - Marshall road
2-1957					Jean Angus Kilgore	731	375	17,000	Lots 76, 77, 78 Sylvan Way +
27988					et al			00	Mtn. Park Paris Mt. Tp.
2-1957					Charles F. Hallingworth	731	378	7,500	Lot 61 Blue Mtn. Dr - Blue
28131								00	
3-1957					Frank S. Gaffney, et al	731	430	7,000	Lot 3 Atwood St.
28198								00	
3-1957					Grace P. Bellie	731	433	9,500	Lot, Hilton St.
28131								00	Judson Mills Village
3-1957					Joe Neal Page	731	436	2,700	Lot 97 Fifth St Sec. 6
28264								00	Dr. East Highland East-
4-1957					Laurel Baptist Church	731	470	15,500	Lot cor. Huska ave + Humbley

INDIRECT or MORTGAGEE Index to Real Estate Mortgages — Greenville County, S. C.

(198)

REG. U. S. PAT. OFFICE *Chambers* County Indexes Since 1888 An Identifying Trade Mark

Open at Proper Tab according to First Letter or Letters of Name and refer to Buff Sub-Index sheet for page reference.

COTT FAMILY NAME INDEX No. 1—Split Copyright 1933 A-122559

FILE NUMBER	MORTGAGEES FAMILY NAMES	GIVEN NAMES ABCDEFGH	GIVEN NAMES IJKLMNO	GIVEN NAMES PQRSTUWXYZ	MORTGAGORS	BOOK	PAGE	Amount	BRIEF DESCRIPTION, LOCATION, ETC. (Not Warranted)
DATE OF RECORD									
28261	Fidelity	Federal	S + L	Cason	J. H. Cannon, Inc	731	473	00	Heights, Paris Mt. Tp.
Dec. 4-1957								8000	Lot 20 Ruby Dr. New Furman
28241								00	coe. of Furman Hall Rd.
4-1957					Charles Henry Pepper	731	476	5000	Lots 88, 89, 90 cor. Orlando
					Charles Henry Pepper	731	479	7000	near city -
28367					Anelane C. Gibson	731	508	13000	Lot, Sander ave -
5-1957								00	Elletson Acres, City.
28412					B. F. Reeves	731	535	7200	Lot 74 Laskwood ave.
5-1957								00	Grille - Austin, Tp.
28413					Nellie King Hunter	731	539	2000	Lot 3, Mayfield Rd. near
5-1957								00	Lot 18, Washington ave -
28488					J. Thos. Crane, et al	732	23	29000	Rd. Grille, Tp.
6-1957								00	Lot 13 Bldg N Augusta
28526					H. B. Jordan	732	44	14500	Vista Hills
6-1957								00	Lot 88, Ashford ave.
28488					H. C. Harrison, et al	732	47	4200	Paris Mt. Tp.
6-1957								00	Lot, Crestwood Drive -
28537					Martha S. Scott	732	50	19000	Lot 42 cor. Greenbrier
6-1957								00	Rd. + Broadmoor, Drive
								00	Sec. 2, Lake Forest Heights
28571					John H. Robinson	732	98	1200	U. S. Hwy. Taylors -
7-1957								00	Lot 14, + Out Lot 13 Old
					Harry E. Gullledge	732	101	11000	Sunset Hills -
28688					John K. Earle, Jr.	732	117	5000	Lot 47 Seminole Dr -
9-1957								00	+ Rusty Rd. Gault Tp.
28613					Marjorie L. Day, et al	732	168	9200	Lot cor S. C. Hy. - By - Pass 291
9-1957								00	Drive Cardinal Park -
28688					Willie Ree Choice	732	171	2500	Lot 1, cor Lee Rd. + Cardinal
9-1957								00	St. Extn.)
								00	Lot on alley 1 Calhoun

INDIRECT or MORTGAGEE Index to Real Estate Mortgages — Greenville County, S. C.

COTT FAMILY NAME INDEX No. 1—Split
Copyright 1933 A-122559

Open at Proper Tab according to First Letter or Letters of
Name and refer to Buff Sub-Index sheet for page reference.

Made by The Cott Index Company, Columbus, Ohio
Mfg. Cott Patent Index Systems—M

(19 A)

FILE NUMBER DATE OF RECORD	MORTGAGEES FAMILY NAMES	GIVEN NAMES ABCDEFGHIJ	GIVEN NAMES JKLMNO	GIVEN NAMES PQRSTUVWXYZ	MORTGAGORS	BOOK	PAGE	Amount	BRIEF DESCRIPTION, LOCATION, ETC. (Not Warranted)
28688 Dec 9-1957	Fidelity	Federal	E + L	Assn	D. F. McAnley, et al	732	174	650	Road, Bates Tp. 28 acre Buncombe
28816 10-1957	"	"	"	"	Clay Burrell, et al	732	180	5000	et al near Mauldin Austin Tp. Lot 26 Prop. E. W. Bishop
28739 10-1957	"	"	"	"	Nellie K Hunter et al	732	230	6000	Kirkwood Heights Lot 53 Edgewood Dr -
28934 11-1957	"	"	"	"	Dorothy M. Sheppard	732	233	3000	Monaghan Mill village Lot 97 Sec 2 Speed St -
29002 12-1957	"	"	"	"	Mildred Anderson	732	236	6700	Buncombe Park Paris Mt. Tp. Lot 8 South Haven Dr -
28939 12-1957	"	"	"	"	J. J. Childs, et al	732	269	6500	Ball's apt. Oakview Heights, Greenville Lot 8 South. Redwood Dr. +
28939 12-1957	"	"	"	"	James E. Burger et al	732	364	6000	Grand View - Lot 41 Crestmore Drive
29002 12-1957	"	"	"	"	Charles Bruce Walker	732	367	1500	Judson Mills village - Lot 16, Ninth St. Sec. 5
28990 12-1957	"	"	"	"	Marion E. Wright	732	370	12400	(Smith) St. Part Lots 110 + 111, Penn
28989 12-1957	"	"	"	"	Aaran L. Darby	732	373	3750	Saluda Tp. 1 acre, Green Hwy -
28939 12-1957	"	"	"	"	J. J. Barker	732	376	3500	Rd. - Bates Tp. Lot on Buncombe
29090 13-1957	"	"	"	"	Marie A. Manley	732	379	4000	St. City Lot East Washington
	"	"	"	"	William Coleman	732	382	2900	Washington Heights - Lot 60 W. Lead St. -
	"	"	"	"	Wallace H. Cely et al	732	385	9000	St. University Heights Lot 109a. Buena Vista
	"	"	"	"	Oscar Malcombe	732	424	5000	Lincoln Rd. Part Lot 2 new road called
	"	"	"	"	J. H. Cannon, Inc.	732	427	6500	Heights, Paris Mt. Tp. Lot 47 Ruby Dr. - New Freeman

INDIRECT or MORTGAGEE Index to Real Estate Mortgages — Greenville County, S. C.

(1959)

REG. U. S. PAT. OFFICE *CharmCott* County Indexes Since 1888 An Identifying Trade Mark

Open at Proper Tab according to First Letter or Letters of Name and refer to Buff Sub-Index sheet for page reference.

COTT FAMILY NAME INDEX No. 1—Split
Copyright 1933 A-122559

FILE NUMBER	MORTGAGEES FAMILY NAMES	GIVEN NAMES ABCDEFGHIJ	GIVEN NAMES JKLMNO	GIVEN NAMES PQRSTUVWXYZ	MORTGAGORS	BOOK	PAGE	Amount	BRIEF DESCRIPTION, LOCATION, ETC. (Not Warranted)
29110	Fidelity	Federal S. & L. Assn			Clayton Jeter	732	469	3500	Palmetto ave. Lot 48, Urban St. (formerly
Dec 13 1957					Condit. Co. Inc.				
29109					J. Louis Coward	732	472	13000	Lot 5, Artillery Rd.
13 1957									
29141					C. R. Maxwell	732	494	6400	Chick Spgs. Tp. Lot 1, Montgomery St.
14 1957									
29157					Isabelle A. Poole	732	497	3000	Forest Drive Part Lot 2, Long
14 1957					et al				
					Russell H. Nielson	732	500	6750	1.55 acres Grove Tp. Rockview Drive.
29191					et al				
16 1957					Billy B. Barnett	733	18	7500	Lot 27 North Butler Tp.
29275					Hazel H. Artress	733	21	20000	Lot County Road Apr. Augusta Area
16 1957									
29274					H. A. Boyge, et al	733	25	6700	Lot 188 Henderson Endil St. City
16 1957					et al				
					Jed E. Eckford	733	28	5823	Lat 6, cor Tower + Smith St. City, New Land Co.
29298					Dod Church				
17 1957					City View Assembly of	733	90	13000	Lat 1, Bldg. for Morgan St. + North Hill.
					et al				
					Robert H. Cowser	733	93	7700	Part Lot 119, Bennett St. Elizabeth Heights Gantt Tp.
					R. H. Davis et al	733	96	4500	Lot 1, Staunton Bridge Rd. U. S. Hwy. 29, Piedmont.
29403									
18 1957					Carl Leroy Davis	733	121	7500	Lat 148, also another lot Lane.
29492					Dist. Inv. of the Methodist				
19 1957					Church, Greenville Dist	733	183	15000	Lat 15, Boxwood Brook Chick Spgs. Tp.
29561									
19 1957					Joseph M. Bearden	733	186	6500	Lat 12, Elaine Ave. Fine Dr. Dixie Heights
29637									
21 1957					Margaret L. Ligon	733	291	7500	Part Lots 19 + 18 Branches

INDIRECT or MORTGAGEE Index to Real Estate Mortgages — Greenville County, S. C.

COTT FAMILY NAME INDEX No. 1—Split
Copyright 1933 A-122559

 Open at Proper Tab according to First Letter or Letters of Name and refer to Buff Sub-Index sheet for page reference.

Made by The Cott Index Company, Columbus, Ohio
Mfg. Cott Patent Index Systems—M

(19 A)

FILE NUMBER DATE OF RECORD	MORTGAGEES FAMILY NAMES	GIVEN NAMES ABCDEFGHIJ	GIVEN NAMES KLMNO	GIVEN NAMES PQRSTUWXYZ	MORTGAGORS	BOOK	PAGE	Amount	BRIEF DESCRIPTION, LOCATION, ETC. (Not Warranted)
29635 Dec 21 1957	Fidelity	Federal S. & L. Assn.			James E. Burgess et al	733	294	1500	Lot 6, Marion Rd.
29725 23 1957	"	"	"	"	R. L. Southland et al	733	333	1500	17.52 acres, Paris mt. Sp.
29758 23 1957	"	"	"	"	Edward L. Anderson et al	733	336	12,000	Lot 4, Lee Rd., which Spgs. g.
29758 23 1957	"	"	"	"	Almeda R. Lamson Church.	733	339	4000	Lot 25, Blk. 3, East Paris Rd.
29793 24 1957	"	"	"	"	Mount Pleasant Baptist Ch.	733	374	8000	2 Lots, White Horse Rd.
29884 27 1957	"	"	"	"	Charles M. Kennemore jr.	733	417	5000	Lot 16, Texas ave.
30066 30 1957	"	"	"	"	H. R. Arnold, et al	733	527	16,000	Wildair Estates Lot 11, Burgundy Dr.
30085 30 1957	"	"	"	"	Loney Griffin et al	733	530	1200	Lot 3, Nelson St.
30098 30 1957	"	"	"	"	Geo A. Kersch	733	533	7400	Lot, Hall Road
30219 31 1957	"	"	"	"	M. C. Holliday	734	88	4350	acres, which Spgs. g. Lot 11, Butler ave, Cole.
30248 31 1957	"	"	"	"	Ray K. Bridwell, et al	734	73	5500	Part House Rd. & Paris mt. Sp. Lot cor. Parker Rd. & Old
30256 31 1957	"	"	"	"	Daniel Hillis Moody	734	76	4500	lites Part Lot 33, Jamison St. new
30219 31 1957	"	"	"	"	J. E. Meadows	734	79	15000	Lake Forest. Lot 1, Shannon Dr., Sec. IV
30219 31 1957	"	"	"	"	Leop. Chapel Church	734	82	6500	Marietta, Saluda Sp. Lot Hart. Cut. Road, near
30219 31 1957	"	"	"	"	J. H. Wilson, et al	734	85	5000	Lot 27, Florida Ave. Trail Paris mt. Sp.
30171 31 1957	"	"	"	"	H. P. Williams	734	91	3000	Lot 5, Green St. (Nature)

INDIRECT or MORTGAGEE Index to Real Estate Mortgages — Greenville County, S. C.

(199)

REG. U. S. PAT. OFFICE *Chambers* County Indexes Since 1888 An Identifying Trade Mark

Open at Proper Tab according to First Letter or Letters of Name and refer to Buff Sub-Index sheet for page reference.

COTT FAMILY NAME INDEX No. 1—Split
Copyright 1933 A-122559

FILE NUMBER	MORTGAGEES FAMILY NAMES	GIVEN NAMES ABCDEFGHIJ	GIVEN NAMES JKLMNO	GIVEN NAMES PQRSTUVWXYZ	MORTGAGORS	BOOK	PAGE	Amount	BRIEF DESCRIPTION, LOCATION, ETC. (Not Warranted)
30171	Fidelity	Federal	S & L	Asin	David L. Wilson	734	94	00	104th. Driveway
Dec 31 1957								4150	Lot Austin Tp. & Int.
96								00	St. North Hills
Jan 2 1958					J. N. Watson, Jr.	734	131	7600	Part Lot 25, W. Donald
46					et al			00	ave. - Hildaire Estates
2 1958					Arthur C. Dorsey, Jr.	734	148	18000	Part Lot 34, Edgewater
151								00	near Green O'Neal Tp
3 1958					J. F. Barnes, et al	734	156	5500	Lot 23 S. C. Hwy. #14
119								00	F. H. Poe Mfg. Co.
3 1958					A. Heide Davis	734	181	14000	Part Lot 2, Wrayton ave.
273								00	
4 1958					Harmon O. Coleman	734	227	5000	Lot 13, Hodgens Dr.
257								00	
4 1958					H. D. Sullivan	734	230	2200	Lot Arnold St
279								00	Blk. F, Fair Height, Butler Tp
4 1958					Kazel B. Moody	734	233	2750	Lot 4, Brookdale ave.
354					et al			00	ave.
6 1958					George H. Henderson	734	289	3300	.84 of an acre, Cambridge
357								00	
6 1958					D. E. Nelson	734	295	1000	Lot Dunbar St.
								00	ave. - Paris Mt. Tp
					Alvin L. Huff, et al	734	298	2500	.77 of an acre, Cambridge
407								00	Rd. - croftstone acre.
7 1958					Edwin G. Jones, et al	734	292	6200	Lot 16 Blk C Pantherhead
387					et al			00	Circle, Augusta Av. & 5th Tp
7 1958					Thomas B. Banks	734	346	3200	Lot 157 Patton Dr. - Churchill
384								00	Ellettsville Acres
7 1958					Analane C. Gibson	734	349	18000	Lots 44 & 45, Arbiter Trail
550								00	Smith, et al Austin Tp.
8 1958					Roland C. Ayers	734	418	4500	Lot 23 Prop. Frank S.
625								00	ave. Lake Forest
9 1958					William L. Costner	734	499	14000	Lot 46, Sec. 1, Tranquil

INDIRECT or MORTGAGEE Index to Real Estate Mortgages — Greenville County, S. C.

COTT FAMILY NAME INDEX No. 1—Split
Copyright 1933 A-122559

☞ Open at Proper Tab according to First Letter or Letters of
Name and refer to Buff Sub-Index sheet for page reference.

Made by The Cott Index Company, Columbus, Ohio
Mfg. Cott Patent Index Systems—M

(198)

FILE NUMBER	MORTGAGEES FAMILY NAMES	GIVEN NAMES ABCDEFGHIJ	GIVEN NAMES KLMNO	GIVEN NAMES PQRSTUVWXYZ	MORTGAGORS	BOOK	PAGE	Amount	BRIEF DESCRIPTION, LOCATION, ETC. (Not Warranted)
616 Jan. 9-1958	Fidelity	Federal	E. & L.	Assn	of God Laurens Road Church	734	502	00 19,000	+ Ashley St. Lot 1, cor Laurens Rd.
"	"	"	"	"	R. L. Bruce et al	734	505	00 3,000	St. Monaghan Annex Lot 45, cor Parker Rd. & Ohio
"	"	"	"	"	M. G. Proffitt et al	734	508	00 22,000	Lane, Cleveland Forest Lot 54 + Part Lot 53, Fernwood
629 9-1958	"	"	"	"	N. M. Sanford	734	511	00 8,500	Coleridge Terrace Lot 4, Sec. 1, Genesee Coast,
625 9-1958	"	"	"	"	John J. Barton	734	514	00 10,750	Beria Heights Add. Lot 9, Albion Circle, Road
769 10-1958	"	"	"	"	J. H. Cannon Inc.	735	28	00 9,000	Lot 23, Duncan Chapel Chapel Road.
"	"	"	"	"	J. H. Cannon Inc.	735	31	00 8,000	Lot 19, Duncan
786 10-1958	"	"	"	"	LaTonne J. Tremblay	735	22	00 7,000	Are, Augusta Rd., Ransled Lot 30 + Part Lot 29, Rammer
793 10-1958	"	"	"	"	James Crawford Martin	735	25	00 5,500	+ Lot 5 Hudson St. Lot 39, Elden St., Garner Park,
793 10-1958	"	"	"	"	Jerry Tyson	735	34	00 6,500	Lot 5, Towhee Lane
882 11-1958	"	"	"	"	William B. Faldrop	735	63	00 6,500	which Spgs. Sp. Lot 15, Blk. C, Dunhurst Dr.
840 11-1958	"	"	"	"	Shirley J. Campbell	735	66	00 11,000	Fairfield Rd., South Forest Ex Lot 146, Pinefield, Dr. +
937 13-1958	"	"	"	"	Evelina Sloan	735	105	00 775	Sec. Austin Sp. .45 Acres, Laurel Creek
1090 14-1958	"	"	"	"	Merle D. Miller	735	170	00 15,000	Lot, Hwy 29, Gantt Sp
1141 15-1958	"	"	"	"	T. R. Macken	735	219	00 9,000	Spgs. Rd. Butte Sp 396 Acres, Butler
1193 15-1958	"	"	"	"	Mary B. Loveland	735	222	00 9,500	Paris Mt. Sp Lot 5, Cedar Lane Rd.

INDIRECT or MORTGAGEE Index to Real Estate Mortgages — Greenville County, S. C.

COTT FAMILY NAME INDEX No. 1—Split
Copyright 1933 A-122559

☞ Open at Proper Tab according to First Letter or Letters of
Name and refer to Buff Sub-Index sheet for page reference.

Made by The Cott Index Company, Columbus, Ohio
Mfg. Cott Patent Index Systems—M

(195)

FILE NUMBER	MORTGAGEES FAMILY NAMES	GIVEN NAMES ABCDEFGHIJ	GIVEN NAMES KLMNOP	GIVEN NAMES QRSTUVWXYZ	MORTGAGORS	BOOK	PAGE	Amount	BRIEF DESCRIPTION, LOCATION, ETC. (Not Warranted)							
DATE OF RECORD																
1480	Fidelity	Federal	S.	L.	et al Charles H. Bolendahl	735	513	m	Brook Extn.							
Jan 20 1958													735	513	7350	Lot 21, Bunyan Dr. Pine
1480															m	near Mauldin, Austin Jr.
20 1958												J. H. Wade	735	506	3500	Lot 26 Ashmore Bridge Rd
1497															m	Bridge Rd.
20 1958												Leroy Sims, Jr.	735	509	5800	Part Tract 2, Staunton
1497															m	+ Pleasant St.
20 1958												George H. Martin, et al	735	512	6650	Lot 14 cor. Blue Ridge Dr.
1650															m	Carolina Court-
21 1958												J. M. D. Law, et al	735	515	10800	Lot 5, Blk C, Laurens, Rd.
1671															m	City View Annex -
21 1958												R. H. Manley	735	524	5500	Lots 73 + 74 Newberry St.
1610															m	ave. - Riverside Land Co.
21 1958												Easley Higginson	735	527	1900	Lots 16 + 17, Blk 7, Highlawn
1622															m	Judson Mills Village.
21 1958					Philip B. M. Mahan	735	530	2700	Lot 3, Blk 12, second ave.							
1726								m								
22 1958					Opa Bryan	736	73	4000	Lot 3, Honour St.							
					Burdie D. Church			m	Rd. - Paris mt, Sp.							
					Bertie D. Church, et al	736	76	3900	10.38 acres, Hunt's Bridge							
								m	Dr - Cherapee Forest.							
					Lewis L. Alexander	736	79	13000	Lot 48, Hindemere							
1893								m								
23 1958					John A. Larson	736	141	12000	Lot Augusta St							
1811								m	Pleasant Valley							
23 1958					Richard L. Easley	736	144	7500	Lot 38 Pleasant Ridge ave							
2002								m	col., Eastern							
24 1958					Margaret Irene Edwards	736	235	2750	Part Lot 78 Beechwood							
2002								m								
24 1958					Edward Duncan	736	238	2200	Lot Old Buncombe Rd							
2020					formerly Myrtice Armour			m								
24 1958					Myrtice Armour Shaddell	736	241	5500	Lot Lawton ave.							

INDIRECT or MORTGAGEE Index to Real Estate Mortgages — Greenville County, S. C.

(1970)

REG. U. S. PAT. OFFICE *Chas. McCall* County Indexes Since 1888
An Identifying Trade Mark

Open at Proper Tab according to First Letter or Letters of Name and refer to Buff Sub-Index sheet for page reference.

COTT FAMILY NAME INDEX No. 1—Split
Copyright 1933 A-122559

FILE NUMBER	MORTGAGEES FAMILY NAMES	GIVEN NAMES ABCDEFGHIH	GIVEN NAMES IJKLMNO	GIVEN NAMES PQRSTUVWXYZ	MORTGAGORS	BOOK	PAGE	Amount	BRIEF DESCRIPTION, LOCATION, ETC. (Not Warranted)
2083	Fidelity	Federal	L.	L.	C. E. Jordan <i>et al</i>	736	266	00	Aralon Estates
Jan. 25. 1958								6000	Lot 92 Crestview Dr.
2112								00	Hampton Terrace
27. 1958	"	"	"	"	Carl M. Gustafson	736	273	13000	Lot 37 Lisa Dr. Hards
2176								00	Butler Sp.
27. 1958	"	"	"	"	John F. Rice	736	326	4000	Lot 20 Stallings Rd.
2170								00	Subd. Hillbank St.
27. 1958	"	"	"	"	H. H. Curry, <i>et al</i>	736	329	3400	Lot 5 of subd. - Lot 32, Earl ave. & Elm St.
2184								00	
27. 1958	"	"	"	"	O. D. Jatum, Jr. <i>et al</i>	736	332	10200	Lot 2, Blk. E. cor. Prentiss
2184								00	Gault Sp.
27. 1958	"	"	"	"	Lynn O. Braithwaite	736	335	3300	Lot 7, Kilman ave.
2248								00	Dr. Brookwood, Gault Sp.
28. 1958	"	"	"	"	J. L. Johnson	736	404	3500	Lot 3, Fairfield Rd + Gault
2246								00	
28. 1958	"	"	"	"	L. W. Shreath	736	407	6100	Lot 8 Laurens Rd.
2248								00	Dr. J. H. Ore mfg. co.
28. 1958	"	"	"	"	Bertie E. Hall	736	410	2500	Lot 133, Sec 1, Fourth
2248								00	Bates Sp.
28. 1958	"	"	"	"	James R. Surrency	736	413	2300	Lot 83 Forest Dr.
2199								00	St. Washington Heights
28. 1958	"	"	"	"	Ed Brookman, <i>et al</i>	736	416	2500	Lots 7+8 Blk. B Maple
2196								00	Stratford Forest Paris mt. sp.
28. 1958	"	"	"	"	Charles Lewis Passer	736	419	20000	Lot 112 North Harvick, dt.
2330								00	Pickwick Heights
29. 1958	"	"	"	"	John T. Nelman, <i>et al</i>	736	463	6000	Lot 4 Matera ave.
								00	Road. Austin Sp.
2386					Odie C. Raince	736	466	2500	2 acres, Parkins, Mee
								00	
30. 1958	"	"	"	"	Ernest L. Parke	736	477	14100	Lot 2 Edwards Rd.
2394								00	Conciter, Gault Sp.
30. 1958	"	"	"	"	Frank J. Fowler	736	516	5000	4.10 acres, near

INDIRECT or MORTGAGEE Index to Real Estate Mortgages — Greenville County, S. C.

COTT FAMILY NAME INDEX No. 1—Split
Copyright 1933 A-122559

☞ Open at Proper Tab according to First Letter or Letters of
Name and refer to Buff Sub-Index sheet for page reference.

Made by The Cott Index Company, Columbus, Ohio
Mfg. Cott Patent Index Systems—M


(19 10)

FILE NUMBER	MORTGAGEES FAMILY NAMES	GIVEN NAMES ABCDEFGHIJ	GIVEN NAMES JKLMNO	GIVEN NAMES PQRSTUVWXYZ	MORTGAGORS	BOOK	PAGE	Amount	BRIEF DESCRIPTION, LOCATION, ETC. (Not Warranted)
2545	Fidelity	Federal	S. & L	Assn	H. C. Harrison, et al <i>a Corp.</i>	737	48	00	Paris Mt. Tp.
Jan. 31. 1958								4700	Lot Crestwood Dr -
2582					Blue Ridge Lmbr. Co.	737	54	00	Divi' sec. 1 Oak - Crest-
31. 1958	7500	Lot 52 Templewood							
2578					J. H. Cannon, Inc.	737	57	00	Paris Mt. Tp.
31. 1958	9000	Lot 29 Perry Road.							
2564					Longo & Galloway, Jr. <i>et al</i>	737	67	00	St. Woodville Heights
31. 1958	9200	Lot 5, Bk B W. D. Dowell							
2668					James Edwin Acker	737	115	00	Lot East North St.
Feb. 1. 1958	6000	Hudson Rd. Butler Tp.							
2619					Dorothy Painter	737	118	00	5.50 acres less 1 acre.
1. 1958	4000	Dr. + Tomasse ave. Greenville							
2744					Henry J. Little	737	186	00	Lot 12 + Part Lot 13, Balentine
3. 1958	25000	Sec. 2 Orchard area, chd. Gage							
2696					James D. Phillips <i>et al</i>	737	189	00	Lot 93 Bk B Station Rd.
3. 1958	8000	Columbia brch. College Heights							
2777					Ovin K. Vaughan	737	230	00	Lot 59, cor. Griffin, Dr. +
4- 1958	6800	Court Woodbriar.							
2868					R. H. Manley	737	275	00	Lot 32, Woodbriar -
5- 1958	7500	1.14 acres, Butler Tp.							
2883					P. L. McKinney	737	278	00	Formerly Poplar St.
5- 1958	3000	Lot 36, Walnut St.							
2899					Minnie Parks <i>Busha</i>	737	281	00	Lot 10, Durham St.
5- 1958	1000	Ad. East Highland lot							
3040					Edward A. Fowler <i>et al</i>	737	310	00	Lot 4, Bk I, sec. 5, Leaning
6- 1958	9000	Broadmoor Dr. sec. 2, Label 3000							
3040					John R. McAdams <i>et al</i>	737	313	00	Lot 39, cor. Indian Spring Dr.
6- 1958	20,000	Whisper Forest.							
3054					Francis P. Nighthower	737	325	00	Lot 69, May 2, Whisper Dr.
6- 1958	11,000								

INDIRECT or MORTGAGEE Index to Real Estate Mortgages — Greenville County, S. C.

(190)

REG. U. S. PAT. OFFICE *Charmlett* County Indexes Since 1888
An Identifying Trade Mark

 Open at Proper Tab according to First Letter or Letters of Name and refer to Buff Sub-Index sheet for page reference.

COTT FAMILY NAME INDEX No. 1—Split
Copyright 1933 A-122559

FILE NUMBER	MORTGAGEES	GIVEN NAMES	GIVEN NAMES	GIVEN NAMES	MORTGAGORS	BOOK	PAGE	Amount	BRIEF DESCRIPTION, LOCATION, ETC.
DATE OF RECORD	FAMILY NAMES	ABCDEFGHIJ	IJKLMNO	PQRSTUVWXYZ					(Not Warranted)
3254 Feb. 6. 1958	Fidelity	Federal	S + L Loan		Francis P. Nighthower	737	328	9,500	on Dr. Cherokee Forest. Lot 28 Map 2 Cherokee (formerly Chick Spgs. Rd.)
2141 " 7. 1958	"	"	"	"	Annie M. Duncet	737	349	2,500	Lot 23, Mohawk Dr.
2113 " 7. 1958	"	"	"	"	J. H. Parkham	737	352	1,000	ave. (near Bradley St.) Lot 119, Oak Park St + Monaghan
3167 " 8. 1958	"	"	"	"	H. M. Chandler	737	390	1600	43 acres Oaklawn Tr. on Dr. Mt. View Acres
3174 " 8. 1958	"	"	"	"	William H. Epps	737	399	5,450	Part Tract 32 Woodland on Bville Tr.
3303 " 10. 1958	"	"	"	"	S. J. James	737	456	2,500	Lot 59, Virginia ave. on J. H. Poe Mfg. Co.
3324 " 10. 1958	"	"	"	"	Frank H. Pruitt	737	467	2,500	Lot 17 sec. 2, Ordway St. on Gantt Tr.
3395 " 11. 1958	"	"	"	"	Charles H. Funk	737	498	5,500	Lots 3+1, Reeves ave. on St.
3383 " 11. 1958	"	"	"	"	Daniel Willis Moody	737	501	5,200	Part Lot 33 Jamison at all Place Subd.
3380 " 11. 1958	"	"	"	"	William O. Bryant	737	504	7,500	Lot 3 View Point on White Oak Subd.
3378 " 11. 1958	"	"	"	"	Francis L. Strack	737	507	9,000	Lot 99 Holmes Dr. on Edwards Rd. Chick Edge Tr.
3375 " 11. 1958	"	"	"	"	Elsie Irene Marwick	737	510	12,000	Lot County Rd. near on
3463 " 12. 1958	"	"	"	"	Minnie Henderson	738	19	2,000	Lot Gantt Tr. on Horse Rd. Pair Mt. Tr.
3464 " 12. 1958	"	"	"	"	Mary Ellen O'Neil	738	22	10,500	Tract near White on Rd. Helms view
3514 " 12. 1958	"	"	"	"	G. D. Eberhardt	738	25	9,000	Part Lot 5 White Horse on Lake Forest Dr. Chick Spgs Tr.
3491 " 12. 1958	"	"	"	"	Charles B. Parkdale	737	536	16,700	Lot 128, Hermitage Rd. Sec. 3

INDIRECT or MORTGAGEE Index to Real Estate Mortgages — Greenville County, S. C.

COTT FAMILY NAME INDEX No. 1—Split
Copyright 1933 A-122559

Open at Proper Tab according to First Letter or Letters of
Name and refer to Buff Sub-Index sheet for page reference.

Made by The Cott Index Company, Columbus, Ohio
Mfg. Cott Patent Index Systems—M

(199)

FILE NUMBER	MORTGAGEES FAMILY NAMES	GIVEN NAMES ABCDEFGH	GIVEN NAMES IJKLMNO	GIVEN NAMES PQRSTUVWXYZ	MORTGAGORS	BOOK	PAGE	Amount	BRIEF DESCRIPTION, LOCATION, ETC. (Not Warranted)
3563	Fidelity	Federal	E.	L	Assn.	738	59	00	Jindal Rd. Sams Sams Heights.
Feb. 13, 1958								8550	Lot 25a + Part Lot 23.
3650	"	"	"	"	"	"	"	00	Dr. Sec. 1, Lake Forest Heights.
13. 1958	"	"	"	"	"	"	"	13,500	Lot 2, cor. Edwards Rd. + Jany.
3649	"	"	"	"	"	"	"	00	Lake Forest Heights Butler Tr.
13. 1958	"	"	"	"	"	"	"	13,500	Lot 1, Edwards Rd. sec. 1.
3620	"	"	"	"	"	"	"	00	Road.
13. 1958	"	"	"	"	"	"	"	6,500	Lot, Mountain Creek
3569	"	"	"	"	"	"	"	00	
13. 1958	"	"	"	"	"	"	"	1025	Lot 2, Ann St. City
3772	"	"	"	"	"	"	"	00	Bradley Prop Chick Spgs Tr.
14. 1958	"	"	"	"	"	"	"	7,000	Lot 37, Baham St. Plot 2, N. S.
3850	"	"	"	"	"	"	"	00	
17. 1958	"	"	"	"	"	"	"	8,000	Lot Chick Spgs Tr.
3850	"	"	"	"	"	"	"	00	S. S. Hwy. 291, near city.
17. 1958	"	"	"	"	"	"	"	18,200	Western Part Lot 4, Pleasantburg Dr.
3850	"	"	"	"	"	"	"	00	Northern Est.
17. 1958	"	"	"	"	"	"	"	1600	Lot 3, Earnhardt St. Store.
4038	"	"	"	"	"	"	"	00	
18. 1958	"	"	"	"	"	"	"	12,000	Lot B, Kalkreuth St. City
4008	"	"	"	"	"	"	"	00	Drive, Mayfair Est.
18. 1958	"	"	"	"	"	"	"	8,000	Lots 62 + 63, Blk. D, Sutton
3969	"	"	"	"	"	"	"	00	
18. 1958	"	"	"	"	"	"	"	15,000	Lot in St. Ann, Fairview
4037	"	"	"	"	"	"	"	00	Rd.,sville Tr.
18. 1958	"	"	"	"	"	"	"	4,500	3. Acres, Sunbass Bridge.
4097	"	"	"	"	"	"	"	00	May "Lakewood"
19. 1958	"	"	"	"	"	"	"	2,000	Lot 10, Blk. A, Sylvan
4051	"	"	"	"	"	"	"	00	Rennick, Dr.
19. 1958	"	"	"	"	"	"	"	4,000	1 acre City + 0.49 acres
4127	"	"	"	"	"	"	"	00	Piedmont Park Park mt. Tr.
20. 1958	"	"	"	"	"	"	"	8,000	Lot 95, Piedmont Park Rd.

INDIRECT or MORTGAGEE Index to Real Estate Mortgages — Greenville County, S. C.

(199)

REG. U. S. PAT. OFFICE *Chambers* County Indexes Since 1888 An Identifying Trade Mark

Open at Proper Tab according to First Letter or Letters of Name and refer to Buff Sub-Index sheet for page reference.

COTT FAMILY NAME INDEX No. 1—Split Copyright 1933 A-122559

FILE NUMBER DATE OF RECORD	MORTGAGEES FAMILY NAMES	GIVEN NAMES ABCDEFGHIJ	GIVEN NAMES JKLMNO	GIVEN NAMES PQRSTUVWXYZ	MORTGAGORS	BOOK	PAGE	Amount	BRIEF DESCRIPTION, LOCATION, ETC. (Not Warranted)
4129 Feb. 20. 1958	Fidelity	Federal E + L		Assoc.	Happy Hearts Park Assn	738	477	3,000	Lot 47, 48, 49, 50, Sec. 9 + Lot 40' Sec 9 Washington Loop, Washington Single-
4126 Feb. 20. 1958	"	"	"	"	C. A. Burry	738	480	4,000	City View Annex Part Lot 8 Parker Rd.
4172 Feb. 20. 1958	"	"	"	"	Dan H. Rigby	738	483	15,000	Manly St. Lot col. E North St. +
4286 " 21. 1958	"	"	"	"	B. J. Batsan, Sr.	738	497	9,000	Lot 11, Darlington ave. East Lynne add.
4296 " 21. 1958	"	"	"	"	Mrs. Montez S. Payer	738	542	5,000	Lot 189 Sycamore Dr. Lane, Sec. 13 Belle made.
4212 " 21. 1958	"	"	"	"	William L. Costner	738	545	10,000	Lot 292 Lancaster formerly Dover St.
4275 " 21. 1958	"	"	"	"	James M. Long	738	548	3,500	Lot 64 Concord St + Maple St. "Greenline" city
4276 " 21. 1958	"	"	"	"	E. E. Martin	738	551	17,500	Part Lot 11 con. Palmer St. (formerly King St.)
4284 " 21. 1958	"	"	"	"	William E. Swillen	738	554	5,500	Lot 11, Van Hullen Dr. Fifth St. Sec. 2 Judson Mills
4314 " 21. 1958	"	"	"	"	Eva Frances Neher et al	739	1	32,500	Lot 50 con. Edmond. ave. + George
4383 " 24. 1958	"	"	"	"	Curtis B. Campbell et al	739	69	7,000	1.71 acres, Grove Sp. Butler Sp.
4362 " 24. 1958	"	"	"	"	Frank E. Garrison	739	72	15,000	1 acre + Lot Woodruff Rd. Bridge Rd.
4549 " 25. 1958	"	"	"	"	Eugene F. Palmer et al	739	130	5,500	Lot 43, Old Easley map 2, Cherokee Forest
4644 " 26. 1958	"	"	"	"	Chester H. Holmes	739	175	17,500	Lot 70 Cherokee Dr. estate White Horse Rd.
4602 " 26. 1958	"	"	"	"	Palmer A. Greer	739	178	8,600	Part Tract 2, J. H. Ware

INDIRECT or MORTGAGEE Index to Real Estate Mortgages — Greenville County, S. C.

(19 D)

REG. U. S. PAT. OFFICE *Charmlets* County Indexes Since 1888
An Identifying Trade Mark

Open at Proper Tab according to First Letter or Letters of Name and refer to Buff Sub-Index sheet for page reference.

COTT FAMILY NAME INDEX No. 1—Split
Copyright 1933 A-122559

FILE NUMBER DATE OF RECORD	MORTGAGEES FAMILY NAMES	GIVEN NAMES ABCDEFGHIJ	GIVEN NAMES JKLMNO	GIVEN NAMES PQRSTUVWXYZ	MORTGAGORS	BOOK	PAGE	Amount	BRIEF DESCRIPTION, LOCATION, ETC. (Not Warranted)
5355 Mch 6 1958	Fidelity	Federal	S. + L	Assn.	Louise C. Allen	740	44	5000	10 acres, Saluda Tp.
					J. L. Carter et al	740	47	3000	Know St. Glendale Heights Lots 2 + 3, Jacobs Rd. + Lot 95
5284 6-1958	"	"	"	"	George Young Jr	740	50	2700	Grove Tp. Lot 1, Kiddy Fork Rd.
5291 6-1958	"	"	"	"	Lillie S. Osborne	740	53	6200	Ave. Lot 6, Box 7, N. Pentose
5365 6-1958	"	"	"	"	William N. Maxior	740	56	4500	Road Part Lot 302 Franklin
5444 7-1958	"	"	"	"	James L. League	740	92	2000	Shannon Terrace Lots 38 + 39, Edisto St.
5373 7-1958	"	"	"	"	F. L. Hogan	740	95	4250	Young St. Sans Souci Villa Part Lot 42, cor. Brockman ave.
5403 7-1958	"	"	"	"	J. R. Bruce	740	99	3000	Washington Heights Lot 24 Sec. 7 Washington Loop
5400 7-1958	"	"	"	"	J. A. Cannon jr.	740	102	4000	Tract, Saluda Tp.
5471 7-1958	"	"	"	"	Kate Riddell Brewer	740	139	500	568 acre Paris Mt Tp Sts.
5534 8-1958	"	"	"	"	Clalice Ethel Hazard et al	740	162	2050	Lot, Dunbar + Robbins
5499 8-1958	"	"	"	"	Claude Abbott	740	165	1500	Lane Grove Tp. Part Lot 32, Sunny
	"	"	"	"	H. R. Gillespie et al	740	168	2000	Lot 5 Sumner St.
5544 10-1958	"	"	"	"	Edward J. Howard	740	178	5000	McBeth St. also Lot Riverside Rd. Part Lot 102 cor. Riverside Rd.
5595 10-1958	"	"	"	"	John H. Wilson	740	181	1000	known as Old Paris Bridge Rd. Lot Belt Highway formerly
5628 10-1958	"	"	"	"	Syble M. Anderson	740	184	1500	Gault Tp. Lot, Old Piedmont Hwy.

INDIRECT or MORTGAGEE Index to Real Estate Mortgages — Greenville County, S. C.

COTT FAMILY NAME INDEX No. 1—Split
Copyright 1933 A-122559

☞ Open at Proper Tab according to First Letter or Letters of
Name and refer to Buff Sub-Index sheet for page reference.

Made by The Cott Index Company, Columbus, Ohio
Mfg. Cott Patent Index Systems—M

(192)

FILE NUMBER	MORTGAGEES FAMILY NAMES	GIVEN NAMES ABCDEFGHIJ	GIVEN NAMES KLMNO	GIVEN NAMES PQRSTUVWXYZ	MORTGAGORS	BOOK	PAGE	Amount	BRIEF DESCRIPTION, LOCATION, ETC. (Not Warranted)
DATE OF RECORD									
5614 Feb. 10-1958	Fidelity	Federal	S + L	Assn	Co. Inc. J. Louis Coward Const.	740	187	15,000	00 Bail Ave. Map 2, Cherokee Forest, Chick Lot 37, cor Windemere Dr. + Ellison area.
5627 " 10-1958	"	"	"	"	Anelane C. Gibson	740	190	14,500	00 Lot 83, Lackwood ave.
5770 " 11-1958	"	"	"	"	William Eugene Patterson	740	197	9,800	00 Furman Heights - Lot 47, Ruby Dr. New
5749 " 11-1958	"	"	"	"	Margaret M. Whitmire	740	293	11,700	00 Add 2, Forest Hills - Part Lot 8, Forest View Dr - Piedmont Mfg. Co.
"	"	"	"	"	Odell Shaw	740	296	1,000	00 Lot 157, Main St. Sec. 4 Woodbridge
"	"	"	"	"	Harold Galloway et al	740	299	7,500	00 Lot 22, Hopewoods Court, North Hills -
5677 " 11-1958	"	"	"	"	LeVegia R. Gilmore	740	302	4,500	00 Lot 103, W. Donald St. Pleasant Valley -
5808 " 12-1958	"	"	"	"	David H. Mc Craw + Contractor, Inc.	740	311	6,500	00 Lot 268, Craner ave. Cherokee Forest, Chick Spgs. Tp
5866 " 12-1958	"	"	"	"	Perry S. Luthi, Blde.	740	371	9,000	00 Lot 51, Edwards Rd. Map 2, Rd. Austin Tp.
5864 " 12-1958	"	"	"	"	Otis C. Rainor	740	374	3,000	00 2 acres Parkers Mill Lilerty Park.
5865 " 12-1958	"	"	"	"	M. G. Proffitt	740	377	20,000	00 Lot 28, Proffitt Dr. Greer, Chick Spgs. Tp
5864 " 12-1958	"	"	"	"	Daniel C. Boozer et al	740	381	9,500	00 Lot, West Poinsett St. 00
"	"	"	"	"	Ethel L. Clark	740	387	4,500	00 Lot 36, Bahan St. 00 Pass + East Park Ave.
5864 " 12-1958	"	"	"	"	J. Ansel Putnam	740	384	3,000	00 Lot Stone ave. By - (West St.) City View.
5933 " 13-1958	"	"	"	"	William H. Everett	740	430	4,100	00 Lots 147 + 148, Fletcher St. Juliper St.
5924 " 13-1958	"	"	"	"	Mollie Thompson, su	740	433	13,500	00 Lot 1, cor Shirley Rd. +

INDIRECT or MORTGAGEE Index to Real Estate Mortgages — Greenville County, S. C.

(192)

REG. U. S. PAT. OFFICE *Chambers* County Indexes Since 1888
An Identifying Trade Mark

Open at Proper Tab according to First Letter or Letters of Name and refer to Buff Sub-Index sheet for page reference.

COTT FAMILY NAME INDEX No. 1—Split
Copyright 1933 A-122559

FILE NUMBER	MORTGAGEES	GIVEN NAMES	GIVEN NAMES	GIVEN NAMES	MORTGAGORS	BOOK	PAGE	Amount	BRIEF DESCRIPTION, LOCATION, ETC.
DATE OF RECORD	FAMILY NAMES	ABCDEFGHIJ	IJKLMNO	PQRSTUVWXYZ					(Not Warranted)
5924 Feb 13, 1958	Fidelity	Federal B. & L. Loan			Surman H. Sillard ^{et al}	740	436	10,000	Montezuma Heights, Paris mt. Tp. Lot 8 Chamberlain Dr.
5968 13-1958	"	"	"	"	James J. Kilbanks	740	439	13,100	Inaugure Park Lot 8 East North St. Extn.
6016 14-1958	"	"	"	"	James R. Nash	740	472	2,400	Judson Mills village Lot 27 E. St. Sec 6
6081 14-1958	"	"	"	"	Christie R. Carlin	740	549	2,500	Marietta 11.05 acres Geer Hwy.
6023 14-1958	"	"	"	"	J. H. Cannon, Inc	740	552	9,000	Chapel Rd. Lot 24 Duncan Chapel Rd.
6025 14-1958	"	"	"	"	E. E. McCall, Jr. ^{et al}	740	555	10,000	Chapel Rd. Lot 23 Duncan
6081 14-1958	"	"	"	"	Jean B. Price	740	558	13,650	Map Marshall Forest Lots 79, 80 + 81, Sylvan
6153 15-1958	"	"	"	"	Robert M. Powell ^{et al}	741	23	11,500	Cherokee Forest, Chick Spgs. Tp. Lot 14 Hindemere Dr. Map 2
6103 15-1958	"	"	"	"	L. F. McAnley ^{et al}	741	26	1,000	28 acres, Batts Tp.
6229 17-1958	"	"	"	"	John C. Cunningham	741	29	3,550	1 acre, Batts Tp.
6188 17-1958	"	"	"	"	P. H. Savage	741	75	2,500	Ave. Gamery, Highlanx ave. Lot 12 + Part Lot 13, Blk 3, Highland
6272 18-1958	"	"	"	"	Lewis L. Alexander ^{Jr.}	741	78	15,500	Map 2 Cherokee Forest Lot 7 Hindemere Dr.
6381 18-1958	"	"	"	"	J. H. Reeve, et al	741	150	3,300	Salis Sonsi Lot 22 Gridley St.
6350 18-1958	"	"	"	"	James E. Crison	741	153	6,500	Rivendale area, Paris mt. Tp. Lot 9, Sulphur Springs Dr.
	"	"	"	"	Robert H. Hooper ^{et al}	741	176	5,000	Lot 7 Gordon St.
	"	Co.	Inc.		Leonidas M. Caldoun	741	102	3,000	De. Sec 1, Lake Forest Lot 91, Lake Fairfield

INDIRECT or MORTGAGEE Index to Real Estate Mortgages — Greenville County, S. C.

COTT FAMILY NAME INDEX No. 1—Split
Copyright 1933 A-122559

Open at Proper Tab according to First Letter or Letters of
Name and refer to Buff Sub-Index sheet for page reference.

Made by The Cott Index Company, Columbus, Ohio
Mfg. Cott Patent Index Systems—M


(19 1)

FILE NUMBER	MORTGAGEES FAMILY NAMES	GIVEN NAMES ABCDEFGHIJ	GIVEN NAMES KLMNO	GIVEN NAMES PQRSTUVWXYZ	MORTGAGORS	BOOK	PAGE	Amount	BRIEF DESCRIPTION, LOCATION, ETC. (Not Warranted)
6432	Fidelity	Federal	S.	L.	Aston	741	227	00	Lowndes Hill Trading Center
Feb. 19, 1958								6500	Lot 2 Eisenhower Ave. Prop
6408	"	"	"	"	James H. Bomery	741	230	00	Batia Sp.
" 19-1958								1600	Part Lot 1 U. S. Hwy. 25
6422	"	"	"	"	William L. Cotner	741	233	00	Belle Meade Subdiv. Sec 3
" 19-1958								10,000	Lot 259 - Marlboro Dr.
6582	"	"	"	"	Lora B. White, et al	741	249	00	Valley
" 20-1958								6750	Lot 312, Prancer Ave. Pleasant
6534	"	"	"	"	Raymond W. Hammell	741	295	00	St. Anderson St. Highlands
" 20-1958								5300	Lots 32, 33 & 34 East Shelburn
6599	"	"	"	"	Melvin H. Muller	741	299	00	Partridge Sp. + Lot 31 Branch St.
" 20-1958								12,500	1.63 acres, Base Dr. Shady Grove
6707	"	"	"	"	William J. Williamson	741	361	00	Lake Forest Heights
" 21-1958								18,500	Lot 44, Broadmass Dr. Sec. 2,
6707	"	"	"	"	J. E. Meadows	741	364	00	Lake Forest
" 21-1958								16000	Lot 8, Shannon Dr. Sec. 4
6660	"	"	"	"	O. J. Walters, et al	741	367	00	(Formerly Arlington Ave.)
" 21-1958								9000	Lot 2, Blue Ridge Dr.
6728	"	"	"	"	William K. Nighthawer	741	370	00	Manayhan Subd. Sec. 2
" 21-1958								6000	Lot 64, Monarvus St.
6800	"	"	"	"	C. Rudolph E. Henson	741	401	00	Heights
" 22-1958								3030	Lot 34, Grove St. McCallough
6823	"	"	"	"	William Leroy Smith	741	449	00	High View Area
" 24-1958								2350	Lot 6 Courtland Dr.
6802	"	"	"	"	Clatworthy Layton	741	452	00	Pine View Dr. Paris Mt. Sp.
" 24-1958								2000	1.89 acres, Keeler Bridge Rd.
6897	"	"	"	"	John Jones, et al	741	460	16	St. Sterling St. Sterling Annex
" 25-1958								1088	Part Lot 14, Blk. A, Van Mallow
6904	"	"	"	"	H. D. Eberhardt	741	463	00	Shelburne View
" 25-1958								10,500	Part Lot 5, White Horse Rd.
6985	"	"	"	"	H. D. Eberhardt	741	466	00	Shelburne View
" 25-1958								9500	Part Lot 5, White Horse Rd.

INDIRECT or MORTGAGEE Index to Real Estate Mortgages — Greenville County, S. C.

(19 M)

REG. U. S. PAT. OFFICE *Chambers* County Indexes Since 1888 An Identifying Trade Mark

 Open at Proper Tab according to First Letter or Letters of Name and refer to Buff Sub-Index sheet for page reference.

COTT FAMILY NAME INDEX No. 1—Split Copyright 1933 A-122559

FILE NUMBER DATE OF RECORD	MORTGAGEES FAMILY NAMES	GIVEN NAMES ABCDEFGHIJ	GIVEN NAMES JKLMNO	GIVEN NAMES PQRSTUVWXYZ	MORTGAGORS	BOOK	PAGE	Amount	BRIEF DESCRIPTION, LOCATION, ETC. (Not Warranted)
6912 " 25-1958	Fidelity	Federal	D + L	Asim	Lettie R. ^{et al} Laumpton	741	469	5,500	00 Ave., Iris Heights. Lots 9 & 10 Blk. J. Fairview
6913 " 25-1958	"	"	"	"	Mrs Annis Altam, ^{et al}	741	472	3,300	00 C. O. St., City View. Part Lot 21, C. O. St. & 4th St.
6969 " 25-1958	"	"	"	"	O. S. Beal	741	475	1900	00 Lot Anderson St.
6954 " 25-1958	"	"	"	"	J. H. Patterson	741	478	8,500	00 Rds. Paris mt. Sp. 3.68 acres Hunt's Bridge
6955 " 25-1958	"	"	"	"	Elise Ramsey, ^{et al}	741	481	18,000	00 Lot 3 New Runcombe rd.
6956 " 25-1958	"	"	"	"	J. E. Kennelmore	741	485	13,000	00 Hampton Terrace, Paris mt. Sp. Lot 28 Lisa Dr. Stade.
7059 " 26-1958	"	"	"	"	Lillian Mary Bladen ^{et al}	741	526	29,800	00 Rinside Dr. Marshall Forest Lots 38, 39, 40, 41 + Part Lot 42.
7062 " 26-1958	"	"	"	"	Dennan O. Jones	741	529	9,000	00 27.78 acres, less part sold off. Green - Brushy Creek Rd. Chick Spg. Sp.
7078 " 26-1958	"	"	"	"	Roy L. Phillips	741	532	4,700	00 Lot 16 Highlawn Ave. Fairview Sp.
7148 " 27-1958	"	"	"	"	Robert Roberson	742	11	2,000	00 26 acres Old Georgia Rd. Glen Grove Park.
7228 " 27-1958	"	"	"	"	E. Mitchell Arnold ^{et al}	742	58	7,000	00 Lot 4 Laurens Rd. (formerly Hampton St.)
7250 " 28-1958	"	"	"	"	A. R. Burnett	742	115	2,000	00 Lots 23 + 24, Nancy St. Eck St., near City
7345 " 29-1958	"	"	"	"	H. E. Page, Sr. ^{et al}	742	181	11,000	00 4.52 acres + 14.08 acres Woodville, Heights.
7345 " 29-1958	"	"	"	"	R. H. Manley	742	178	4,000	00 Lot 9, Alice St., Sec. 7. Woodville
7345 " 29-1958	"	"	"	"	J. G. Childress, ^{et al}	742	184	6,600	00 Lot 33, Woodlark court.

INDIRECT or MORTGAGEE Index to Real Estate Mortgages — Greenville County, S. C.

COTT FAMILY NAME INDEX No. 1—Split
Copyright 1938 A-122559

☞ Open at Proper Tab according to First Letter or Letters of
Name and refer to Buff Sub-Index sheet for page reference.

Made by The Cott Index Company, Columbus, Ohio
Mfg. Cott Patent Index Systems—M

(19X)

FILE NUMBER	MORTGAGEES FAMILY NAMES	GIVEN NAMES ABCDEFGHIJ	GIVEN NAMES KLMNO	GIVEN NAMES PQRSTUVWXYZ	MORTGAGORS	BOOK	PAGE	Amount	BRIEF DESCRIPTION, LOCATION, ETC. (Not Warranted)
DATE OF RECORD									
7345	Fidelity	Federal S & L Assoc.			Lee Roy Cassmore	742	175	00	Madison
Mar. 29 1958								6,750	Lot 19, Madison Court
7345								00	Lloyd St.
" 29 1958								2,700	Lot, cor. Hampton Ave &
7390	"	"	"	"	G. D. Eberhardt	742	228	00	Short St. - Welcome View -
" 31 1958								10,500	Part Lot 3 White Horse Rd. &
"								00	Timberlake
"								12,500	Lot 26 Selwyn Dr -
7444	"	"	"	"	E. J. Mc Cartey	742	231	1,00	Victor - Monaghan Des no. 1
" 31 1958								4,500	Lot 29 Forest Circle
7449								00	Elletron Acres
" 31 1958								14,000	Lot 86 Lashwood Ave.
7444	"	"	"	"	Analam C. Gibson Kellams	742	237	00	Summit Dr. St. Croftstone Acres
" 31 1958								82,000	Part Lot 6 cor. Rutherford Rd. &
"								00	Ave, Highlands
" 31 1958								3,250	Lots 15 & 17 Blk. D, Texas
7543	"	"	"	"	L. E. Balt	742	324	00	Mauldin to Oelham, Butler or Austin
Apr. 1 1958								5,000	2 acres on road leading from
7556								00	which says 1/2
" 1 1958								7,800	Lot 35 J. M. Mattox Prop.
7556	"	"	"	"	J. V. Hallaway	742	330	00	Grove Sp.
" 1 1958								3,000	1 acre Old Georgia Rd.
7622								00	Duncan Heights
" 2 1958								4,500	Part Lot 4 Smythe St -
7590	"	"	"	"	Joe B Keith	742	392	00	St. City View -
" 2 1958								3,100	Lot 82 Blk C Henderson
7666								00	Elizabeth St.
" 2 1958								7,500	Lot 9 Sec. 2 cor. Carl St.
7688	"	"	"	"	Daniel Ray Lee	742	395	00	
" 2 1958								00	
7893								00	
" 4 1958								2,700	Lot 30 Sullivan Circle
7892	"	"	"	"	Helen Cosby Freeze	742	481	00	Northside Gardens
" 4 1958								14,000	Lot 51, Lulworth Road,
7892	"	"	"	"	Hadie Elizabeth DeVore	742	481	00	
" 4 1958								00	
" 4 1958	"	"	"	"	R. M. Goffney, et al	742	484	00	
" 4 1958								00	

INDIRECT or MORTGAGEE Index to Real Estate Mortgages — Greenville County, S. C.

(193)

REG. U. S. PAT. OFFICE *CharmCott* County Indexes Since 1888 An Identifying Trade Mark

Open at Proper Tab according to First Letter or Letters of Name and refer to Buff Sub-Index sheet for page reference.

COTT FAMILY NAME INDEX No. 1—Split
Copyright 1933 A-122559

FILE NUMBER	MORTGAGEES FAMILY NAMES	GIVEN NAMES ABCDEFGHIH	GIVEN NAMES IJKLMNO	GIVEN NAMES PQRSTUVWXYZ	MORTGAGORS	BOOK	PAGE	Amount	BRIEF DESCRIPTION, LOCATION, ETC. (Not Warranted)
DATE OF RECORD									
7908 Apr. 4, 1958	Fidelity	Federal S. & L. Assn.			Julia M. Bates, et al.	742	487	6000	Glenn Farms Lot 7, Blk. D, Glenn Rd.
7912 " 4, 1958	"	"	"	"	Mary J. Morris, et al.	742	490	3500	Part Lot 1, Judson Rd.
7940 " 4, 1958	"	"	"	"	William R. Stancil, et al.	742	493	1750	Pol Mfg. Co. Lot 40, First ave. & St
7940 " 4, 1958	"	"	"	"	M. C. Shepard	742	496	2250	Lot 21, Julie St.
7935 " 4, 1958	"	"	"	"	Frank H. Page	742	499	6000	Weights, Plant Sp. Lot 15 Eastview Dr, Glenview
7935 " 4, 1958	"	"	"	"	Donald E. Balty	742	502	12,000	Forest Map 2 Lot 64, Cherokee Tr, Cherokee
7929 " 4, 1958	"	"	"	"	H. B. Summey	742	505	5000	Elizabeth St. Lot 36 cor. E. Oak St &
7929 " 4, 1958	"	"	"	"	Joseph C. King	742	508	13,500	Park, Butler Sp. Lot 27, Proffitt Tr, Liberty
7988 " 5, 1958	"	"	"	"	Thomas H. Muckenquies	743	53	3600	Victor Monaghan Co, Decoy #1 Lot 36 Monaghan ave, City.
8064 " 7, 1958	"	"	"	"	Richard H. Benson et al	743	112	9350	Lot 64 Overbrook Circle Keith Dr.
8036 " 7, 1958	"	"	"	"	John H. Billington et al	743	115	11,000	Lot 20, + Part Lot 27, Circle, Grand View Heights
8037 " 7, 1958	"	"	"	"	Marshall Dennis Lynn	743	118	9300	Lot 47, Grand View
8072 " 7, 1958	"	"	"	"	Kathleen Gould	743	121	5100	Lot 2, Dykeson ave Reidy Fork Road
8078 " 7, 1958	"	"	"	"	H. J. Coker	743	124	12,000	Lot cor Augusta Rd + Brose Sp.
8115 " 8, 1958	"	"	"	"	V. L. Johnson, Jr	743	168	3650	8.15 acres, old Poyer Rd. Robinson St.)
8163 " 8, 1958	"	"	"	"	R. Edward Avery, et al.	743	171	2750	Lot Robin St. (formerly

INDIRECT or MORTGAGEE Index to Real Estate Mortgages — Greenville County, S. C.

COTT FAMILY NAME INDEX No. 1—Split
Copyright 1933 A-122559

Open at Proper Tab according to First Letter or Letters of
Name and refer to Buff Sub-Index sheet for page reference.

Made by The Cott Index Company, Columbus, Ohio
Mfg. Cott Patent Index Systems—M

(193)

FILE NUMBER	MORTGAGEES FAMILY NAMES	GIVEN NAMES ABCDEFGHIJ	GIVEN NAMES KLMNO	GIVEN NAMES PQRSTUVWXYZ	MORTGAGORS	BOOK	PAGE	Amount	BRIEF DESCRIPTION, LOCATION, ETC. (Not Warranted)
DATE OF RECORD									
8163	Fidelity	Federal	S. + L	Assn.	Jack N. McCanley	743	174	00	Formerly Poplar St.
Apr. 8. 1958								4000	Part Lot 34, Halsat St.
"								00	Poplar St.
"								4000	Lot 4, Halsat St. formerly
"								00	Spruce St.
"								4000	Part Lot 8 + Part Lot 34.
"								00	
"								6000	Lot, Douthitt St.
"								00	Country Club Estates.
"								13500	Lots 51 + 52 Sylvan St.
8180	" "	" "	" "	" "	" "	743	186	00	St. Ber. N. Highland Terrace
8-1958								12500	Lots 1 + 2 cor. Montclair + Water
8178								00	Fairview Sp.
8-1958								9500	Lot 4, Heather Circle
8188								00	
8-1958								7000	Lot 2 Wilson Dr.
8271								00	Rd. Brookforest South Sp.
9-1958								8000	Lots 2 + 3, Blk. D. Augusta
8326								00	Chick Spgs. Sp.
9-1958								2500	2.04 acres, Super Hwy. 29
"	00	Court							
"	7000	Lots 28 + 29. Woodbriar							
"	00	Montroyal Hgts. - Paris mt. Sp.							
"	11000	Lot 7 Pemberton Dr.							
8271	" "	" "	" "	" "	" "	743	256	00	Ave.
9-1958								2000	Lot 18, sec. C. - Hillis
8379								00	heights
10-1958								1500	Lot 3, Park Alley, Glenn
8437								00	
10-1958								9000	Lot 86-86b, Marion Rd.
8437								00	
10-1958								4000	Lot 3, S. E. Hwy. 83, Laurel Sp.

INDIRECT or MORTGAGEE Index to Real Estate Mortgages — Greenville County, S. C.

(200)

REG. U. S. PAT. OFFICE *Chambers* County Indexes Since 1888 An Identifying Trade Mark

Open at Proper Tab according to First Letter or Letters of Name and refer to Buff Sub-Index sheet for page reference.

COTT FAMILY NAME INDEX No. 1—Split Copyright 1933 A-122559

FILE NUMBER DATE OF RECORD	MORTGAGEES FAMILY NAMES	GIVEN NAMES ABCDEFGHIJ	GIVEN NAMES JKLMNO	GIVEN NAMES PQRSTUVWXYZ	MORTGAGORS	BOOK	PAGE	Amount	BRIEF DESCRIPTION, LOCATION, ETC. (Not Warranted)
8502 Apr. 11-1958	Fidelity	Federal	B + L	Assn.	William R. Craig	743	398	21,000	00 Audubon Forest. also Int. trust Lot 2, Map 2, Altamont Rd.
8585 11-1958					R. J. Johnson	743	401	5,000	00 Washington Heights. Lots 16 + 17, Blk C, Pine St.
8479 11-1958					Herman H. Hodme	743	404	5,500	00 Mills, Gantt Tp. 10 acres near Conestee
8533 11-1958					Jessie Lee Etheridge	743	407	12,500	00 Paris Mt. Tp. 7.10 acres Paris Mt. Rd.
8656 Apr. 12-1958					Walter Davis, Jr.	743	410	8,200	00 Saw Sunci Heights. Lot 37 Mt. Pleasant Ave.
8692 14-1958					H. O. Sillards, Jr.	743	456	5,900	00 Austin Tp. Lot, Log Shaler Rd.
8756 14-1958					Marshall L. Taylor	743	546	9,500	00 Washovia Forest. Lot 8, Kathryn Conest.
8691 14-1958					Roy L. Vaughn	743	549	9,500	00 Parker Heights. Lot 9 White Horse Rd.
8793 15-1958					R. S. Cobb	743	552	3,500	00 Washovia Forest. Lot 5, Kathryn Conest.
8792 15-1958					Charles K. Chandler	743	555	9,500	00 Sec. 2 Lake Forest Hqts. Butler St. Lot 23 M ^{rs} Carter Ave.
8931 16-1958					William O. Rudisill	744	48	18,000	00 Augusta acm. Lot 244, Chatham De -
8876 16-1958					Clyde L. Dorr	744	1	11,400	00 Map 2 Cherokee Forest Lot 15, Hindemere De.
8877 16-1958					Louise C. Trammell	744	73	13,000	00 Belle Meade Sec. 3 Gantt Tp. Lot 323, Pine Creek De.
8845 16-1958					William L. Costner	744	76	11,000	00 Piedmont Mfg. Co. Lot 5, Main St. Prop
					Lewis A. Linder	744	79	7,500	00 Rd. Chick Spgs. Tp.
					Benita Jeanne A. Critsis	744	82	8,500	8.38 acres, State Park

INDIRECT or MORTGAGEE Index to Real Estate Mortgages — Greenville County, S. C.

COTT FAMILY NAME INDEX No. 1—Split
Copyright 1933 A-122559

Open at Proper Tab according to First Letter or Letters of
Name and refer to Buff Sub-Index sheet for page reference.

Made by The Cott Index Company, Columbus, Ohio
Mfg. Cott Patent Index Systems—M

(205)

FILE NUMBER	MORTGAGEES	GIVEN NAMES	GIVEN NAMES	GIVEN NAMES	MORTGAGORS	BOOK	PAGE	Amount	BRIEF DESCRIPTION, LOCATION, ETC.
DATE OF RECORD	FAMILY NAMES	ABCDEFGHIJ	IJKLMNOP	QRSTUVWXYZ					(Not Warranted)
9063								00	Traylor Park
Apr. 17-1958	Fidelity	Federal	L + L	Ason	Katharine B. Taylor	744	149	16,500	Lot 228 Byrd Blvd -
9065					et al			00	Forest Heights, Sec. 2, Butler Tp
17-1958	"	"	"	"	Roland A. McCallough	744	187	22,500	Lot 22 McCallister in Lake
8980								00	Liberty Park, Butler Tp.
17-1958	"	"	"	"	C. A. Pickel	744	190	5,500	Lot 5 Propitt Circle
9128								00	Laurens, Rd. Butler Tp.
18-1958	"	"	"	"	Curtis O. Moore	744	205	5,000	2 acres near Laurel Creek,
9116					et al			00	Country Club Estates
18-1958	"	"	"	"	Nan J. Crawford	744	208	8,500	Lots 38 39 + 40, Douglas Dr.
9194					et al			00	Oaknut-
18-1958	"	"	"	"	Vivian Jennings	744	266	4,500	Lot 5 Sec. 1, Helms Ave.
9260								00	Point Anne.
19-1958	"	"	"	"	Bobby L. Higgins	744	311	7,800	Lot 35 View Point Rd. View
9230								00	R. M. Burdett Prop. Paris Mt. Tp
19-1958	"	"	"	"	Sarah B. Granger	744	314	7,000	Lot 2, White Horse Rd.
								00	Paris Mt. Tp.
					H. A. Dameron, et al	744	317	15,000	Lot 22 Deland Circle.
9393								00	Lily St.
21-1958	"	"	"	"	Ernest D. Parks	744	337	4,200	Lot 6 + Part Lot 7
9394					et al			00	Chick Spgs Tp.
21-1958	"	"	"	"	Hubert H. Rainey	744	340	5,000	Lot, Marsley Rd.
					et al			00	Rd. Bates Tp.
					J. Garfield Bowers	744	343	4,000	Tract, Little Texas
9314					et al			00	Sec. IV, Lake Forest-
26-1958	"	"	"	"	George Owen MacPhee	744	346	17,250	Lot 1, Shannon Dr.
					et al			00	Parkwood Ave. Northward
					William Lewis Mims	744	349	6,000	Lot 10 on Gallion Ave +
								00	Street, City View -
					Hugley C. Stuker	744	352	15,000	Part Lot 118, Bea R. High
9389								00	Cherokee Dr. Map 2, Cherokee Forest.
21-1958	"	"	"	"	Charles H. Dunford	744	361	13,000	Lot 52 on Edwards Rd +

INDIRECT or MORTGAGEE Index to Real Estate Mortgages — Greenville County, S. C.

(209)

REG. U. S. PAT. OFFICE *Chambers* County Indexes Since 1888
An Identifying Trade Mark

Open at Proper Tab according to First Letter or Letters of Name and refer to Buff Sub-Index sheet for page reference.

COTT FAMILY NAME INDEX No. 1—Split
Copyright 1933 A-122559

FILE NUMBER	MORTGAGEES FAMILY NAMES	GIVEN NAMES ABCDEFGHIJ	GIVEN NAMES JKLMNO	GIVEN NAMES PQRSTUVWXYZ	MORTGAGORS	BOOK	PAGE	Amount	BRIEF DESCRIPTION, LOCATION, ETC. (Not Warranted)
DATE OF RECORD									
9324								00	West Augusta Circle
Apr. 21, 1958	Fidelity	Federal	S. + L.	Assn.	H. A. Bindewald, Jr.	744	377	9900	Part Lot 9 Augusta Dr.
9448								' 00	Unit Two, Pine Crest Farms
22, 1958	"	"	"	"	L. C. Stillwell, et al	744	457	3500	Lot 18, Kathryn ave.
	"	"	"	"	Norman C. Lang	744	460	4000	00 Loise Dale Lot 3, Bagwell ave.
9660								00	Sudd.
23, 1958	"	"	"	"	Alvin A. McCall, Jr.	744	524	7500	Lot 6, Sec. 2, Timberlake
9533								' 00	(formerly Douglas ave.)
23, 1958	"	"	"	"	Roy G. Ogle	744	527	3000	Lots 61 + 62, O'Conor ave.
9579								00	McSwain Gardens
23, 1958	"	"	"	"	Hardy P. Fennell, Jr.	744	530	12,000	Lot 53 Shadydale Court
9843								00	Creek, 8th, Chick Spgs. Tp.
25, 1958	"	"	"	"	Thomas M. Hughes	745	69	12,500	Lot 2, Edwards Rd. Prop. Pine
9834								00	Road, Bates Tp.
25, 1958	"	"	"	"	Dorothy F. Beemer	745	72	4500	Lot 3, West St. Travelers
	"	"	"	"	Chauncey D. Vought	745	75	13,000	00 Rd., Sec. III, Lake Forest - Part Lot 144, Rackmont
	"	"	"	"	J. Vance Faulkner	745	78	7,000	00 .88 acres Bates Tp.
9863								' 00	near Cambridge ave.
25, 1958	"	"	"	"	William S. Knight	745	99	5250	Part of R. S. Knight Prop.
9875								00	Mag. Cleveland Forest -
25, 1958	"	"	"	"	Nelle C. Johnston	745	102	15,000	Part Lots 210 + 211 Woodland
9948								00	Rd., Austin Tp.
26, 1958	"	"	"	"	Earl Sullivan	745	149	6150	6 acres, Log Shoals
10041								00	Knollwood Lane, City.
28, 1958	"	"	"	"	Wallace F. Pate	745	203	16,000	Lot 173 + Part Lot 174
	"	"	"	"				00	Drive, Gantt Tp.
10063								745 206	3500 Part Lot 17, Midway
28, 1958	"	"	"	"	Minnie Lee Harper	745	209	6,000	00 St. Valley Dale Lots 18 + 19, Bagwell

INDIRECT or MORTGAGEE Index to Real Estate Mortgages — Greenville County, S. C.

Cott Family Name Index No. 1-5

To locate names, open at SURNAME INITIAL TAB and refer to Buff Sub-Index sheet for page reference.

Made by The Cott Index Company, Columbus, Ohio
Sold by Walker, Evans & Cogswell Co., Charleston, S. C.

209

FILE NUMBER	MORTGAGEES FAMILY NAMES	GIVEN NAMES ABCDEFGHIJ	GIVEN NAMES JKLMNO	GIVEN NAMES PQRSTUVWXYZ	MORTGAGORS	BOOK	PAGE	Amount	BRIEF DESCRIPTION, LOCATION, ETC. (Not Warranted)
DATE OF RECORD									
10105 Apr. 29. 1958	Fidelity	Federal	S + L	Assn	Jack Whitted ^{et al}	745	261	13,000	Phillips Trail, Paris mt. Tp Lot 24 + Part Lot 25, Patton Rd.
"	"	"	"	"	H. E. Woods	745	264	3,000	Lat. Butler Tp
10088 " 29. 1958	"	"	"	"	Edward J. Hall	745	267	7,000	1.00 Bishopwick Heights, City Lot 5, Water ave
"	"	"	"	"	J. H. Garrison ^{et al}	745	270	10,000	00 Lots 16, 17, 18, 19 + 20 + Parts Lots 9, 10 + 11, Bk D, Bessley ave, Fair Heights
"	"	"	"	"	Hoover Savan	745	273	3,000	00 Nickalton Heights, City Lots 21 + 22, Pine St.
10165 " 29. 1958	"	"	"	"	Alline O. Cannon	745	287	12,000	1.00 Rd. O. L. Bruce Prop Lot 26, Duncan Chapel
10166 " 29. 1958	"	"	"	"	James H. Nelson	745	290	5,700	1.00 Hwy. 29 Map Part Lot 5, Super
10302 " 30. 1958	"	"	"	"	A. L. Benjamin ^{et al}	745	359	8,500	00 Rd. Angler Heights Lot 4, Bk C, West Parker
10279 " 30. 1958	"	"	"	"	Marion Hurst ^{et al}	745	362	3,200	00 Corner Park City Lot 47, Sandy St.
10302 " 30. 1958	"	"	"	"	Louise King Leatherwood	745	365	5,000	00 Road City Lot 9 + 1/2 Lot 8, Fair
10230 " 30. 1958	"	"	"	"	John B. Garner Jr.	745	368	8,600	00 Prop of Talmer Cordell Lot 6, White Horse Road
"	"	"	"	"	Alta Young Crenshaw	745	371	3,150	1.00 Lot, Perry ave - Westville
10331 " 30. 1958	"	"	"	"	J. H. Barnette ^{et al}	745	374	10,500	00 Drive, Mayfair Ets. Lot 19, Bk D, Mayfair
10422 May 1. 1958	"	"	"	"	Hazel L. Scales	745	438	11,500	1.00 Cherokee Forest, Chick Spgs Tp Lot 61, Cherokee Dr - Map 2
10421 " 1. 1958	"	"	"	"	"	745	441	11,500	00 Cherokee Forest, Chick Spgs Tp Lot 62, Cherokee Dr, Map 2

INDIRECT or MORTGAGEE Index to Real Estate Mortgages — Greenville County, S. C.

(208)

REG. U. S. PAT. OFFICE *Chas. McCall* County Indexes Since 1888
An Identifying Trade Mark

To locate names, open at SURNAME INITIAL TAB and refer to Buff Sub-Index sheet for page reference.

Cott Family Name Index No. 1-S

FILE NUMBER DATE OF RECORD	MORTGAGEES FAMILY NAMES	GIVEN NAMES ABCDEFGH	GIVEN NAMES IJKLMNO	GIVEN NAMES PQRSTUVWXYZ	MORTGAGORS	BOOK	PAGE	Amount	BRIEF DESCRIPTION, LOCATION, ETC. (Not Warranted)
10336 May 1-1958	Fidelity	Federal	L. + L	Assn.	<i>et al</i> Claude Abbott	745	444	1800	Lane, Grove Sp. Part Lot 32 Sunny
10513 2-1958	"	"	"	"	E. Calhoun Haskell, Jr.	745	477	23,000	Prop. D. H. Cashan, Estate. Lots 6+7, Augusta Rd - Spgs Sp.
10531 2-1958	"	"	"	"	Eugene Ezabo	745	480	4500	Formerly, Devine St. Piedmont Park, Chick Sp. Part Lots 15, 16+17, Rosewood St.
10553 2-1958	"	"	"	"	James A. Smith	745	499	8,000	Carver Park. Lot 29, Insbugee ave.
10610 2-1958	"	"	"	"	Boyer J. Davis	745	512	3000	named St. Bate Sp. Lot cor. Toler Rd + un-
10633 5-1958	"	"	"	"	Troy L. Hall, et al	746	30	3000	+ C St. F. H. Poe Mfg Co. Lot 145, Sec. 1 cor. Fourth ave
10813 6-1958	"	"	"	"	William Francis McCallum	746	128	10,500	Anderson Rd. Lot 24 = 2.44 acres
10851 6-1958	"	"	"	"	Truman Jewell Reeve	746	131	4600	Newberry St. Lot 32, Sumter St. +
10813 6-1958	"	"	"	"	Jac J. Farese	746	139	11,000	Marshall Forest Lots 180+181, Ridge Dr -
10823 6-1958	"	"	"	"	<i>et al</i> James H. Marrow	746	142	11,000	North of Sella - Lot 55, Helen St. Forest Park
"	"	"	"	"	Roy H. Scott	746	145	5000	Map 2, Camilla Park. Lot 3, Casley Bridge Rd.
10751 6-1958	"	"	"	"	<i>et al</i> Dora Chancellor	746	148	2400	Gantt Sp. Lot 6, unnamed St.
"	"	"	"	"	<i>et al</i> Walfus Chancellor	746	151	2400	St. Gantt Sp. 25 1/2 an acre, unnamed
10823 6-1958	"	"	"	"	<i>et al</i> Samuel M. Hitcher	746	154	3000	Dale Lot Gallon St. Valley
"	"	"	"	"	William L. Walker	746	157	9600	Pickwick Heights Lot 18, Water ave -
10958 7-1958	"	"	"	"	Sarah P. James	746	217	7400	Wassaman ave. Sunset Hills Lot 76, cor. Sunset Dr. +

INDIRECT or MORTGAGEE Index to Real Estate Mortgages — Greenville County, S. C.

Cott Family Name Index No. 1-S

To locate names, open at SURNAME INITIAL TAB and refer to Bufl Sub-Index sheet for page reference.

Made by The Cott Index Company, Columbus, Ohio
Sold by Walker, Evans & Cogswell Co., Charleston, S. C.

(209)

FILE NUMBER	MORTGAGEES FAMILY NAMES	GIVEN NAMES ABCDEFGHIJ	GIVEN NAMES JKLMNO	GIVEN NAMES PQRSTUVWXYZ	MORTGAGORS	BOOK	PAGE	Amount	BRIEF DESCRIPTION, LOCATION, ETC. (Not Warranted)
DATE OF RECORD									
10964 May 7, 1958	Fidelity	Federal	S. + L.	Assn.	M. G. Proffitt	746	220	30,000	Lake Forest, Sec 1 Lot 86, Lake Fairfield Dr.
"	"	"	"	"	Ruth Duckett, et al	746	223	3,350	chick Spgs. Tp. Lot, Penny Mountain
10984 8-1958	"	"	"	"	F. G. Denton, et al	746	268	6,000	De. Nighview Acres. Part Lot 20, Courtland
11160 9-1958	"	"	"	"	L. R. Bruce	746	328	3,000	Loop Washington Heights Lot 20, Block F, Washington
11147 9-1958	"	"	"	"	James N. Jennings Jr. et al	746	331	6,500	Croft St. Int. alley Part Lot 42, Sec. C, West
"	"	"	"	"	G. D. Eberhardt	746	334	9,000	Rd. + 26 ft driveway Lot cor White Horse
11186 9-1958	"	"	"	"	Betty Love Ridgeway	746	337	12,000	Welcome View - Lot 9, Welcome St.
11261 12-1958	"	"	"	"	Walter A. Dill	746	390	1,600	Travlers Rest, Bates Tp. Lot 65, Ash Rd. Love Estates
11268 12-1958	"	"	"	"	La Barbara P. Sampson	746	393	4,000	Heights No 2 Lots 113 + 114, River St. Neshawton
11297 12-1958	"	"	"	"	R. D. Wilson	746	396	3,000	Sunny Slope - Lot 6, First Ave.
11435 13-1958	"	"	"	"	Clarence L. Lendrum Jr.	746	437	9,600	North Park Lot 71, Gallion Ave -
11444 13-1958	"	"	"	"	Katie Lee Payne	746	487	10,600	Orchard area, chick Spgs. Tp. Lots 8 + 9, Edwards Rd. Sec 1
11414 13-1958	"	"	"	"	J. J. Atkinson et al	746	490	4,900	Gantt Tp. Lot Nash St.
"	"	"	"	"	J. Louis Coward Const Co. Inc.	746	493	8,500	Sharon Park Lot 32, Clover St. Part
"	"	"	"	"	Perry S. Luthi Bldg Contractor, Inc.	746	496	6,500	Pinehurst, chick Spgs. Tp. Lot 22, Pinehurst Dr.
"	"	"	"	"	Perry S. Luthi Bldg Contractor, Inc.	746	499	6,500	Pinehurst, chick Spgs. Tp. Lot 23, Pinehurst Dr.

INDIRECT or MORTGAGEE Index to Real Estate Mortgages — Greenville County, S. C.

(209)

REG. U. S. PAT. OFFICE *Chas. McCott* County Indexes Since 1888 An Identifying Trade Mark

To locate names, open at SURNAME INITIAL TAB and refer to Buff Sub-Index sheet for page reference.

Cott Family Name Index No. 1-S

FILE NUMBER DATE OF RECORD	MORTGAGEES FAMILY NAMES	GIVEN NAMES ABCDEFGHIJ	GIVEN NAMES JKLMNO	GIVEN NAMES PQRSTUVWXYZ	MORTGAGORS	BOOK	PAGE	Amount	BRIEF DESCRIPTION, LOCATION, ETC. (Not Warranted)
11427 May 13-1958	Fidelity	Federal	S + L	Assn	Pearl A. Merritt etal	746	502	11,000 ⁰⁰	Lat. Augusta Rd. Batts Sp.
11374 13-1958	"	"	"	"	Thomas Edwin Inester etal	746	505	4,500 ⁰⁰	.45 acre W ^o Ellanoy Rd. Bridge Rd + Armstrongy Creek
11535 14-1958	"	"	"	"	Carolyn Coggins etal	746	508	9,000 ⁰⁰	3.67 acres near Keeler ave.
11483 14-1958	"	"	"	"	George A. Mullinix etal	746	511	13,000 ⁰⁰	Lots 7 + 8, Washington Batts Sp.
11561 14-1958	"	"	"	"	Helen G. Bowers	747	18	4,700 ⁰⁰	Tract Little Texas Rd. Alta Vista
11573 15-1958	"	"	"	"	Dorothy H. Harney etal	747	21	6,000 ⁰⁰	Lot 53, Afton ave.
11709 16-1958	"	"	"	"	H. B. Garrett, etal	747	24	4,600 ⁰⁰	Lot 14, Long Forest Dr. Fourth St. Woodside Mills, Sville.
11774 16-1958	"	"	"	"	Joseph M. Gault etal	747	49	2,400 ⁰⁰	Lot 102 cor Second St + Sec 11, Stone Lake Heights.
11767 16-1958	"	"	"	"	James H. Campbell etal	747	52	19,750 ⁰⁰	Lot 91 Merimas Court, Club Rd. Paris mt. Sp.
11792 17-1958	"	"	"	"	Jessie R. Dickerson	747	167	7,000 ⁰⁰	1/2 acre, County Road to Patton ave - Sville Sp.
11798 17-1958	"	"	"	"	Johnny Quinn, etal	747	173	9,000 ⁰⁰	Lot 9 + 10 Washington City
11937 19-1958	"	"	"	"	Floyd Eugene Purvine	747	170	6,000 ⁰⁰	Lot 11, Central ave.
11998 19-1958	"	"	"	"	Frederick Nyatt, etal	747	248	3,000 ⁰⁰	Lot 24, Riverside Dr. City Travelers Rest Sville Sp.
	"	"	"	"	Lynell Peterson	747	251	5,000 ⁰⁰	Lot 28 Thomas Dr. near Chick Spgs. Sp.
	"	"	"	"	H. B. Gainer	747	287	12,000 ⁰⁰	Lot 5 Galphin Rd. also Lots 8 + 9 + Part Lot 7, Cox St.
	"	"	"	"	Nellie Mae Nabors	747	290	4,000 ⁰⁰	Lot 4 + Part Lot 3, Cox St. Sville.

INDIRECT or MORTGAGEE Index to Real Estate Mortgages — Greenville County, S. C.

Cott Family Name Index No. 1-S

To locate names, open at SURNAME INITIAL TAB and refer to Buff Sub-Index sheet for page reference.

Made by The Cott Index Company, Columbus, Ohio
Sold by Walker, Evans & Cogswell Co., Charleston, S. C.

(20 A)

FILE NUMBER	MORTGAGEES FAMILY NAMES	GIVEN NAMES ABCDEFGHIJ	GIVEN NAMES KLMNOP	GIVEN NAMES QRSTUVWXYZ	MORTGAGORS	BOOK	PAGE	Amount	BRIEF DESCRIPTION, LOCATION, ETC. (Not Warranted)
DATE OF RECORD									
11967 May 19, 1958	Fidelity	Federal	S + L	Assn	Townsend Alice Jane Tatum,	747	293	3,000 ⁰⁰	Lot, Hampton ave -
11967 " 19-1958	"	"	"	"	Orva Virginia Kerns	747	296	2,000 ⁰⁰	Westview Lot 93 Crestone Dr -
12158 " 21-1958	"	"	"	"	D. R. Nation	747	427	2,700 ⁰⁰	Judson Mills Village Lot 18, Fourth ave, Sec 2,
12151 " 21-1958	"	"	"	"	H. L. Bryant	747	430	11,000 ⁰⁰	Montroyal Heights Lot 9, Pemberton Drive
12158 " 21-1958	"	"	"	"	John C. Cathran	747	433	9,500 ⁰⁰	Dr. Kirkwood Heights Lot 17, Birchwood
12293 " 22-1958	"	"	"	"	S. D. Tyson, et al	747	491	7,500 ⁰⁰	2 Acres, Gantt Tp.
12390 " 23-1958	"	"	"	"	Lewis Richardson	747	536	7,500 ⁰⁰	Lot 28, Aiken Circle
12400 " 23-1958	"	"	"	"	Hoyt L. Walter	748	16	6,500 ⁰⁰	Trav. Rest, Bates Tp. Lot 17, Garrison ave.
"	"	"	"	"	et al Frank C. Caldwell	748	19	10,000 ⁰⁰	Road Angler Heights Lots 2 + 3, Sec B, West Parker
"	"	"	"	"	Dexter L. Brown	748	22	2,000 ⁰⁰	Rd. Edgemont - Part Lot 2, Gasley Bridge
12448 " 24-1958	"	"	"	"	John Peterson	748	60	5,000 ⁰⁰	Trav. Rest, Bates Tp. Lot 26 Thomas Drive near
12423 " 24-1958	"	"	"	"	Samie J. Goodlett	748	63	1,850 ⁰⁰	Rd. Jarvis Mt. Tp. Northern Part Lot 5, Morley
12545 " 26-1958	"	"	"	"	Mamie B. Davis Massey	748	107	2,500 ⁰⁰	Lot, Grove Tp.
12561 " 26-1958	"	"	"	"	A. A. Drake	748	110	20,000 ⁰⁰	Bates Tp. Lot on U. S. Hwy. 25.
12674 " 28-1958	"	"	"	"	Eula C. Goforth	748	163	30,000 ⁰⁰	Part Lots 20, 21 + all Lots 22, 23 + 24, Sec 2, Sec A Westview ave - Parkvale

INDIRECT or MORTGAGEE Index to Real Estate Mortgages — Greenville County, S. C.

(209)

REG. U. S. PAT. OFFICE *Chemical* County Indexes Since 1888 An Identifying Trade Mark

To locate names, open at SURNAME INITIAL TAB and refer to Buff Sub-Index sheet for page reference.

Cott Family Name Index No. 1-S

FILE NUMBER DATE OF RECORD	MORTGAGEES FAMILY NAMES	GIVEN NAMES ABCDEFGHIH	GIVEN NAMES IJKLMNO	GIVEN NAMES PQRSTUVWXYZ	MORTGAGORS	BOOK	PAGE	Amount	BRIEF DESCRIPTION, LOCATION, ETC. (Not Warranted)
12759 May 28 1958	Fidelity	Federal S + L Assn.			Frank A. Jones	748	185	7900	Plat 2, Sunset Hill. Lot 65, Sunset Dr.
12699 28-1958	"	"	"	"	Everlina Sloan	748	189	925	45 acres, Austin Tp.
12819 29-1958	"	"	"	"	Marjorie C. Abercrombie	748	271	5000	Smith, Austin Tp. Lot 28, Prop. Frank S.
12861 29-1958	"	"	"	"	<i>et al</i> Columbus P. Rhodes	748	293	5000	Overbrook Road. Lot 10 + Part Lot 11,
12776 29-1958	"	"	"	"	James R. Kelly	748	268	2500	McDonald St. North Hill. Lot 23, cor. Garranx St. +
12913 30-1958	"	"	"	"	<i>et al</i> Joe L. Martin	748	374	3700	Sp. - Carolina Court. Lot 5, Blk. E Eastlan
12952 30-1958	"	"	"	"	B. F. Bowen (Bowen)	748	393	1200	formerly Piney Mt. ad. Part Lot 5, Worley Rd.
12952 30-1958	"	"	"	"	<i>et al</i> Elyard A. Robinson	748	396	2700	Lot May ad. city
13037 31-1958	"	"	"	"	Willie S. Hoad	748	413	35000	Mill Rd. near City. Lots 55 + 36, Parkers
13151 Jun 2 1958	"	"	"	"	<i>et al</i> Clyde E. Hyatt	748	483	4000	Elizabeth Heights. Lot 22, Herbert St.
13243 3-1958	"	"	"	"	<i>et al</i> Joe M. King	748	543	13500	Terrace, Paris Mt. Tp. Lot 24, Zelma De Oakland
13169 3-1958	"	"	"	"	Estelle F. Berry	748	546	2500	Part Lot 5, Otis St. City
13325 4-1958	"	"	"	"	<i>Pro.</i> Belgium Holiness Church	749	29	8300	Chimson av. near City. Lot 11 + Part Lot 12, Sec. a.
13279 4-1958	"	"	"	"	Charles J. Cram, <i>et al</i>	749	32	7500	Coast, Woodbriar. Lot 24, Woodbriar
13358 4-1958	"	"	"	"	Ch. W. (Moulden)				School St.
13332 4-1958	"	"	"	"	Poplar Spring Methodist	749	58	24000	5 acres cor. E. Butler Ave. + Grille. Tp.
	"	"	"	"	Bobby E. Hall	749	61	3250	Lot 1, Farr Road.

INDIRECT or MORTGAGEE Index to Real Estate Mortgages — Greenville County, S. C.

Cott Family Name Index No. 1-5

To locate names, open at SURNAME INITIAL TAB and refer to Buff Sub-Index sheet for page reference.

Made by The Cott Index Company, Columbus, Ohio
Sold by Walker, Evans & Cogswell Co., Charleston, S. C.

(209)

FILE NUMBER	MORTGAGEES FAMILY NAMES	GIVEN NAMES ABCDEFGHIJ	GIVEN NAMES KLMNO	GIVEN NAMES PQRSTUVWXYZ	MORTGAGORS	BOOK	PAGE	Amount	BRIEF DESCRIPTION, LOCATION, ETC. (Not Warranted)
DATE OF RECORD									
13428 Jun 5-1958	Fidelity	Federal	S + L	Assn.	Ansel L. Birdwell	749	95	6800	Paris Mt. Tp. Lot on un-named st.
13379 " 5-1958	"	"	"	"	H. H. Hamby	749	98	3500	Duncan Mills - Lot 68 Taylor St, Sec. 1
13607 " 7-1958	"	"	"	"	F. D. Fowler	749	181	3000	Sec 4 Duncan Mills - Lot 82 Hutshins St -
13636 " 9-1958	"	"	"	"	Johnny Quinn, et al	749	234	10,500	Grand View Lot 71, Washington ave
13852 " 11-1958	"	"	"	"	H. W. Naxbney, Jr.	749	341	11,000	Argonne Det. Lot 11 + Part Lots 12 + 7
13852 " 11-1958	"	"	"	"	Robert L. McPherson et al	749	344	8500	Lot, Perry ave - corner Court -
13853 " 11-1958	"	"	"	"	Noah L. Robinson et al	749	347	7500	Lots 11 + 12, Elder St - Strip - Schuda Dam Rd.
13897 " 11-1958	"	"	"	"	Charles O. Caldwell	749	350	3500	10.50 acres, less 1 acre + Hwy. 291
13894 " 11-1958	"	"	"	"	H. Ray Gibson, et al	749	353	27,300	Lot 5 + Part Lot 4, S.C. Glenn Farms
13983 " 12-1958	"	"	"	"	J. H. Cannon, Inc.	749	394	6,000	Lot 6 Blk. 6 Glenn Rd Court Plat 5 Pleasant Valley
14067 " 13-1958	"	"	"	"	Howard A. Hampton	749	412	5,500	Lot 386, Prosperity Belle Meade -
14028 " 13-1958	"	"	"	"	Jac J. Fares	749	415	7,500	Lot 198, Camden Lane, North Park -
"	"	"	"	"	R. L. Simpson	749	418	4,500	Lot 11 Simmons St -
"	"	"	"	"	John B. Phillips, Jr.	749	421	7,500	Lot 70, Gallison St -
14144 " 13-1958	"	"	"	"	Evelyn H. Chapman (formerly Lillie Harris)	749	476	16,000	36.15 acres Butler Tp. Street, City View -
14143 " 13-1958	"	"	"	"	Lillie Harris Moore	749	479	1150	Lot 2, Beh'a 7th C.A.

INDIRECT or MORTGAGEE Index to Real Estate Mortgages — Greenville County, S. C.

(201)

REG. U. S. PAT. OFFICE *Chas. McCall* County Indexes Since 1888
An Identifying Trade Mark

To locate names, open at SURNAME INITIAL TAB and refer to Buff Sub-Index sheet for page reference.

Cott Family Name Index No. 1-S

FILE NUMBER	MORTGAGEES	GIVEN NAMES	GIVEN NAMES	GIVEN NAMES	MORTGAGORS	BOOK	PAGE	Amount	BRIEF DESCRIPTION, LOCATION, ETC.
DATE OF RECORD	FAMILY NAMES	ABCDEFGHIH	IJKLMNO	PQRSTUVWXYZ					(Not Warranted)
14143 Jun. 13. 1958	Fidelity	Federal	S. + L.	Assn.	Marguerite Chiles	749	482	10,000	4.9 acres Bates Tp. also Lot 26 Woodward + Normal Sts.
					Clarence M. Odom	749	485	15,000	Lots 12 + 13 Poe + Woodward Sts.
					Joseph A. Calloway	749	488	12,000	Terrace Paris Mt. Tp. Lot 11 Zelma Dr. Oakland
					Luther C. McCall	749	491	2,500	Rd. Paris Mt. Tp. 4 of an acre McElhenny
					Helen O. Connell	749	494	4,000	Part Lot 20 Central Realty Corp. Plat. Lot 7 Bent Bridge Rd. Grille
14127 13-1958					E. M. Paul, Jr. et al	749	532	8,000	Summit Dr. Croftone acre Sec. C. Lot 1 cor. Medgewood ave. +
14203 14-1958					Cecil Lee Bagwell	750	19	7,000	Angusta Rd. Ranches. Lot 259 Beck ave.
14266 16-1958					Annie Cox	750	75	3,900	Loop Washington Heights Lot 31 Blk D. Washington
14272 16-1958					R. H. Manley, et al	750	78	10,000	City view Annex Lots 94 + 95 Agnew Rd.
14306 16-1958					The White Horse Fellowship	750	84	3,000	Horse Rd. South Tp. Part Lot 2 less strip, 1/2 lot
14330 17-1958					Frank D. Davis	750	149	6,000	Mtn. Rd. Paris Mt. Tp. Southeast Part Lot 24 Poney
					William L. Costner	750	152	11,000	sq. III. Belle Meade. Lot 293. Lancaster Lane
					Adolphus Mc Gee	750	155	3,500	St. Sterling Annex Lots 2 + 3 Blk C. Valentine
14439 18-1958					Beatrice D. Freeman	750	218	18,000	U. S. Super Hq. 29 Lot 3 Luba B. Green Prop.
					V. A. Ponchillon	750	221	8,500	Laurens Rd. City Lot 3 Edgar M. Hub Prop.
14722 20-1958					William L. Mundy	750	322	8,000	Eq. Lynne Lots 31, 32, 33 + 34 Airport Rd.

INDIRECT or MORTGAGEE Index to Real Estate Mortgages — Greenville County, S. C.

Cott Family Name Index No. 1-S

To locate names, open at SURNAME INITIAL TAB and refer to Buff Sub-Index sheet for page reference.

Made by The Cott Index Company, Columbus, Ohio
Sold by Walker, Evans & Cogswell Co., Charleston, S. C.

208

FILE NUMBER DATE OF RECORD	MORTGAGEES FAMILY NAMES	GIVEN NAMES ABCDEFGHIJ	GIVEN NAMES KLMNO	GIVEN NAMES PQRSTUVWXYZ	MORTGAGORS	BOOK	PAGE	Amount	BRIEF DESCRIPTION, LOCATION, ETC. (Not Warranted)
14745 June 20, 1958	Fidelity	Federal	S. + L. Co.		Samuel M. Pringle	750	331	14,000	Cherokee Forest, Chick Spg. Co. Lot 1, Edwards Rd. map 2
14739 " 20, 1958	"	"	"	"	J. H. Cannon, Inc.	750	325	9,000	Lot 18, Dunsan Chapel Rd.
14746 " 20, 1958	"	"	"	"	Mary Doughty Zachary	750	328	10,000	Echols Dr., Granite Sp. Lot 30, Cor. Augusta Rd. +
14863 " 23, 1958	"	"	"	"	B. D. Weinstein	750	399	18,500	Stone Lake Heights, Sec 2, Lot 70 Lake Forest Dr.
14941 " 24, 1958	"	"	"	"	Martin Denny Lawless	750	458	5,500	Ave - Fair Heights - Lot 8, Blk. J - Fairview
14970 " 24, 1958	"	"	"	"	Haskell Moore, et al	750	461	2,600	Sec. D Washington Heights Lot 17, Washington Loop
15010 " 25, 1958	"	"	"	"	O. P. Haynes, et al	750	464	2,000	Earle St. Part Lots 3 + 4, West
153 " 27, 1958	"	"	"	"	James R. Mix, et al	750	528	20,000	Paris Mt. Sp. also Lot - 20 acres, Thompson Rd.
153 " 27, 1958	"	"	"	"	William K. Hightower	751	82	14,000	Cherokee Forest, Chick Spg. Co. Lot 63, Cherokee Dr. map 2
153 " 27, 1958	"	"	"	"	Louis E. Howard	751	79	7,500	Lot 7, Cole Rd. Greenville Sp.
153 " 27, 1958	"	"	"	"	J. E. Meadows, et al	751	76	17,000	Lake Forest Heights, Butcher Lot 44, Mcleaster Ave., Sec. 1
192 " 28, 1958	"	"	"	"	Jimmy L. Wilson	751	131	15,500	Ave. Sec 2, S. H. Ave. map 2, Lot 27, Corniers St (3rd near City
237 " 28, 1958	"	"	"	"	Louise C. Trammell	751	134	10,000	Lot 218, Elizabeth Drive, Mt. Daniel, Heights
260 " 30, 1958	"	"	"	"	Lawton H. Knight, et al	751	184	17,500	Lot 28, Ben St.
321 " 30, 1958	"	"	"	"	Robert R. Rautin, Jr.	751	187	15,000	Cherokee Forest, Chick Spg. Co. Lot 8, Hindemere Dr. map 2
"	"	"	"	"	J. Louis Coward Const Co.	751	190	17,000	Drexel Ave. Sec 1, Lake Forest Heights Lot 40, Cor. Scotland Ave. +

INDIRECT or MORTGAGEE Index to Real Estate Mortgages — Greenville County, S. C.

(20 M)

REG. U. S. PAT. OFFICE *Chas. McCall* County Indexes Since 1888 An Identifying Trade Mark

To locate names, open at SURNAME INITIAL TAB and refer to Buff Sub-Index sheet for page reference.

Cott Family Name Index No. 1-S

FILE NUMBER DATE OF RECORD	MORTGAGEES FAMILY NAMES	GIVEN NAMES ABCDEFGHIJ	GIVEN NAMES JKLMNO	GIVEN NAMES PQRSTUVWXYZ	MORTGAGORS	BOOK	PAGE	Amount	BRIEF DESCRIPTION, LOCATION, ETC. (Not Warranted)
413 July 1, 1958	Fidelity	Federal	D. + L. Asin		Hugh H. Mahon Church, Deacons	751	270	3000	Lot 41, Perry ave. Mill Rd. + Maydell St.
625 2-1958	"	"	"	"	Fair Heights Baptist et al	751	369	6000	Part Lot 1, cor. Parkline formerly Gibson St.
"	"	"	"	"	Hewlett K. Sullivan, Jr.	751	375	10,200	Lot 5, Fairview Ave. Ave.
"	"	"	"	"	Lucile M. Cullough	751	378	1,000	Part Lot 73, Palmetto
534 2-1958	"	"	"	"	H. D. Lhead	751	363	7,500	Lot 4, Wilson Dr. Map 2, Cherokee Forest.
598 2-1958	"	"	"	"	Ansel H. Johnson	751	366	13,000	Lot 34, Hindemere Dr.
625 2-1958	"	"	"	"	John H. Robison et al	751	372	4900	Hilton St. Lot 5, cor. Park ave. + Westwood, Quantt Sp.
751 3-1958	"	"	"	"	William E. Turner, Jr.	751	409	6300	Lot 45, North Estate Dr. Grille Sp.
913 7-1958	"	"	"	"	Annie Mae Bishop Hampel	751	469	4000	Lot 13, Charles St. Blvd. - Grille Sp.
913 7-1958	"	"	"	"	Helen M. Lemire	751	472	6350	Lots 8, 9, 10 + 11, Blk. 6, Mc. Bee to Early Bridge Rd., Grille Sp.
859 7-1958	"	"	"	"	Henry J. Hampton Jr.	751	475	2000	Lot on public road leading near city
859 7-1958	"	"	"	"	Oscar Thomas Gibbs	751	478	6000	Lot 2, White Horse Rd. Sec. 3, Belle Meade.
1028 8-1958	"	"	"	"	Joe J. Larus	752	38	19,000	Lot 297, Chestersfield Rd. Krook Rd. - Quantt Sp.
451 8-1958	"	"	"	"	Boula H. Finley Methodist Church	752	41	22,000	5.53 acres, U. S. Hwy. 25 Bridge Rd., Paris Mt. Sp.
942 8-1958	"	"	"	"	Bela Friendship	752	44	47,000	4.21 acres, White Horse Rd. + Early
942 8-1958	"	"	"	"	J. R. Bruce	752	47	5,500	1/4 acre, Rutherford Rd. city.

INDIRECT or MORTGAGEE Index to Real Estate Mortgages — Greenville County, S. C.

Cott Family Name Index No. 1-S

To locate names, open at SURNAME INITIAL TAB and refer to Buff Sub-Index sheet for page reference.

Made by The Cott Index Company, Columbus, Ohio
Sold by Walker, Evans & Cogswell Co., Charleston, S. C.

(207)

FILE NUMBER	MORTGAGEES FAMILY NAMES	GIVEN NAMES ABCDEFGHIJ	GIVEN NAMES JKLMNO	GIVEN NAMES PQRSTUVWXYZ	MORTGAGORS	BOOK	PAGE	Amount	BRIEF DESCRIPTION, LOCATION, ETC. (Not Warranted)
1017 July 8, 1958	Fidelity	Federal	B. & L. Arin		Richard Arthur Ashmore	752	50	6000	which Spgs. sp. Lot 43, Edwards Road
1028 " 8-1958	"	"	"	"	Joe J. Furew	752	53	11,000	Sec. 3 Belle Meade? Lot 219, Pine Creek Drive
996 " 8-1958	"	"	"	"	Lawrence D. Leaper <i>etal</i>	752	56	4500	on Hunt St. Bates sp? Lot 56 + Part Lot 55, Killeath
1112 " 9-1958	"	"	"	"	Billy E. Stewart, <i>etal</i>	752	136	3900	ville sp. Lot 65, Blk. B, Bailey St.
1067 " 9-1958	"	"	"	"	Harren D. Heaton	752	133	4000	Leewood Estn. Lot 54, Orlando Ave.
1134 " 9-1958	"	"	"	"	William K. Hightower <i>etal</i>	752	144	4500	which Spgs. sp. 1 acre, Rainey Road
1134 " 9-1958	"	"	"	"	Thomas Raymond Rhodes <i>sr.</i>	752	159	3700	Leewood Lot 12, Sylvania Ave.
1220 " 10-1958	"	"	"	"	Richard L. Jones	752	221	20,000	Stone Lake Heights, Sec. 2 Lots 109 + 110 Twin Lake Rd.
1163 " 10-1958	"	"	"	"	Jane A. Stewart	752	218	5300	near Mauldin, Austin sp. 3.07 acres Fred Hudson
1307 " 11-1958	"	"	"	"	Irene Shelton	752	234	2500	Land Co Colonial Ave Lot 12, Blk. V, Riverside
1369 " 11-1958	"	"	"	"	James H. Ovingo <i>etal</i>	752	237	4000	Englewood Est. Gantt sp. Lot 20 Adams Mill Rd.
1326 " 11-1958	"	"	"	"	Claude L. Rankin (Ann Harris Chapman)	752	240	3500	Sunnyslope. Lots 63 + 64, Englewood Dr, Sec 6
" 11-1958	"	"	"	"	Ann R. Harris	752	243	1500	St. Slater Village. Lot 7, Garline St.
" 11-1958	"	"	"	"	Thomas J. Williams	752	246	3000	Frontier St. Parkwood Park. Lot 20, Blk. M, Mellon
1403 " 12-1958	"	"	"	"	John Dumont Dennis Jr. <i>etal</i>	752	249	12000	Travler Park. Lot 68, cor Parkwood Dr.
" 12-1958	"	"	"	"	Pauline H. Nolan	752	373	15,000	Lots 122 + 123, Park St.

INDIRECT or MORTGAGEE Index to Real Estate Mortgages — Greenville County, S. C.

200

REG. U. S. PAT. OFFICE *Chas. McCath* County Indexes Since 1888 An Identifying Trade Mark

To locate names, open at SURNAME INITIAL TAB and refer to Buff Sub-Index sheet for page reference.

Cott Family Name Index No. 1-S

FILE NUMBER	MORTGAGEES	GIVEN NAMES	GIVEN NAMES	GIVEN NAMES	MORTGAGORS	BOOK	PAGE	Amount	BRIEF DESCRIPTION, LOCATION, ETC.
DATE OF RECORD	FAMILY NAMES	ABCDEFGHIJ	IJKLMNO	PQRSTUVWXYZ					(Not Warranted)
1521 July 14-1958	Fidelity	Federal	B. + L.	Assn.	J. Frank Chandler Methodist Church	752	437	5,000	St. + East Creek St. Lots 96, 97, 98 + 99, Terrace
1533 14-1958	"	"	"	"	Francis Asbury	752	440	14,000	Edn. Inauguration Park. Lot 6, East North St
1613 15-1958	"	"	"	"	Virginia J. Johnson et al	752	483	3,800	+ Houston St. City Lot 10, Blk. E. cor. Pearl ave.
1676 16-1958	"	"	"	"	Samuel Gosnell	753	12	4,000	98 acres, Saluda Sp.
1831 17-1958	"	"	"	"	A. M. Moss	753	51	6,000	Sec. 1, Oak Crest. Lot 97, McLendon Dr.
1871 17-1958	"	"	"	"	H. L. McCall, et al	753	54	32,000	Sp. Sp. Lot, Cone St. - Chick
1893 18-1958	"	"	"	"	Margaret D. Smith et al	753	57	13,500	Rodgen Valley Heights, Butler Sp. 3.09 acres, Howell Circle
1896 18-1958	"	"	"	"	Naco F. Childers, Jr.	753	60	13,500	Magnolia acres. Lot 10, Fleetwood Dr.
1893 18-1958	"	"	"	"	Annie Maude H. Brezeale	753	120	20,000	Lucy L. Hindman Prop. Parkins Mill Rd. Lots 18, 19, 20, 21 + Poston Lot 17
1893 18-1958	"	"	"	"	M. H. Proffitt	753	123	16,000	Park, Butler Sp. Lot 4, Proffitt Dr. - Liberty
1893 18-1958	"	"	"	"	L. J. Liewski	753	127	10,000	Crest Farms, Gantt Sp. Lots 3 + 6, Unit 2, Lucille ave, Pine
1893 18-1958	"	"	"	"	M. H. Proffitt	753	133	16,000	Park, Butler Sp. Lot 3, Proffitt Dr. - Liberty
1968 18-1958	"	"	"	"	William L. Costner	753	180	12,000	Map 2, Cherokee Forest. Lot 19, Hindemere Dr.
1983 18-1958	"	"	"	"	Frank Whitmore	753	183	1,500	Judson Mill Village Lot 94, Third St. Sec. 6
1983 18-1958	"	"	"	"	B. L. Reese	753	186	3,600	Judson Mill Village Lot 49, Fifth Ave, Sec. 2
2175 21-1958	"	"	"	"	F. D. Lindal	753	281	13,500	Butler Sp. Lot 83, Mabel ave.

INDIRECT or MORTGAGEE Index to Real Estate Mortgages — Greenville County, S. C.

Cott Family Name Index No. 1-5

To locate names, open at SURNAME INITIAL TAB and refer to Buff Sub-Index sheet for page reference.

Made by The Cott Index Company, Columbus, Ohio
Sold by Walker, Evans & Cogswell Co., Charleston, S. C.

209

FILE NUMBER	MORTGAGEES FAMILY NAMES	GIVEN NAMES ABCDEFGHIJ	GIVEN NAMES KLMNO	GIVEN NAMES PQRSTUVWXYZ	MORTGAGORS	BOOK	PAGE	Amount	BRIEF DESCRIPTION, LOCATION, ETC. (Not Warranted)
DATE OF RECORD									
2075 July 21, 1958	Fidelity	Federal	A. + L. Cain		Robert H. Snoddy	753	284	7000	Heights, Gauntt Sp. Lot 90, Knox St. Glendale
" " "	"	"	" " "		R. H. Manly	753	287	4500	Lot 22, West Boulevard Grille Sp.
" " "	"	"	" " "		Lloyd Darwin Lewis	753	290	2000	Lot Bramlette Road
" " "	"	"	" " "		Joe E. Campbell	753	293	15,000	Williams St. Hard 2, City Part Lots 7 + 8 Blk 7
" " "	"	"	" " "		Keyward Latimer	753	296	1500	Lot 15 Minus St. New City
" " "	"	"	" " "		Mr. Ruth G. Powell	753	299	5000	City - City Lot 36, Blk. B, Jindal
" " "	"	"	" " "		Mildred L. Dobson	753	302	5500	Divide Lot 5 Lewis St + Arnie
2245 " 22, 1958	"	"	" " "		J. Malcolm Hunt	753	370	5000	Harbor, Paris Mt. Sp. Lot 16, Harbor Dr. Lake
2230 " 22, 1958	"	"	" " "		H. A. Johnson	753	373	10,000	Sherwood Forest Lot 162 Scarlett St.
2396 " 23, 1958	"	"	" " "		Morris A. Taylor	753	421	1445	Oakland Heights Lot 9, Webster St.
2337 " 23, 1958	"	"	" " "		Harold C. Ashmore	753	424	5000	Edwards Forests Lot 33 Woodburn Dr.
2308 " 23, 1958	"	"	" " "		E. C. Ramsey, Jr.	753	427	5000	Gauntt Sp. Lot 4 Dempsey St.
2482 " 24, 1958	"	"	" " "		Coy M. Murrell	753	461	3000	Indian Mills Lot 1, Blk 8, B St.
2466 " 24, 1958	"	"	" " "		Andrew Scott	753	464	2100	Mountain Rd. Chick Spgs Sp. Part Lots 4 + 5, Piney
2412 " 24, 1958	"	"	" " "		Charles A. Rhodes	753	467	1600	1.11 acres, Fairfield Rd. (formerly Leavelle St.)
2557 " 25, 1958	"	"	" " "		H. Carl Thurston	753	496	4,000	Part Lots 19 + 8 Burgess Ave
2890 " 30, 1958	"	"	" " "		Harold C. Ashmore	753	424	5000	Edwards Forest Lot 33, Woodburn Dr.

INDIRECT or MORTGAGEE Index to Real Estate Mortgages — Greenville County, S. C.

(209)

REG. U. S. PAT. OFFICE *Chas. M. Cott* County Indexes Since 1888
An Identifying Trade Mark

To locate names, open at SURNAME INITIAL TAB and refer to Buff Sub-Index sheet for page reference.

Cott Family Name Index No. 1-S

FILE NUMBER	MORTGAGEES	GIVEN NAMES	GIVEN NAMES	GIVEN NAMES	MORTGAGORS	BOOK	PAGE	Amount	BRIEF DESCRIPTION, LOCATION, ETC.
DATE OF RECORD	FAMILY NAMES	ABCDEFGH	IJKLMNO	PQRSTUVWXYZ					(Not Warranted)
2573 July 25 1958	Fidelity	Federal	B. & L.	Asin.	Arthur H. Moschlenbrook ^{et al}	753	520	12,500	Sunrise Circle Lot 12, Oakview Dr.
"	"	"	"	"	Herbert E. Rudd	753	523	8,500	Brook Extn. Chick Spgs. Sp. Lot 9, Cardinal Dr. Pine
"	"	"	"	"	Harvey F. Bailey, et al	753	526	7,100	Hardbriar Lot 11, Marion Rd.
2597 26-1958	"	"	"	"	Joseph A. Wells	754	7	16,000	Reverian Traylor Park. Lot 166, Byrd Blvd. Plat 2 nd
2639 26-1958	"	"	"	"	Daniel J. Harbino ^{et al}	754	10	8,150	Blueberry Park Paris Mt. Sp. Lot 21, Strawberry Drive.
2697 28-1958	"	"	"	"	J. H. Cannon, Inc.	754	74	11,500	Lot 28, Perry Rd.
2770 28-1958	"	"	"	"	Mary Ellen O'Neil Snowden	754	77	11,000	Paris Mt. Sp. Lot, near White Horse Rd.
2769 28-1958	"	"	"	"	H. F. White	754	80	3,000	Lot 21, Georgia ave.
2839 29-1958	"	"	"	"	Albert L. Smith	754	161	3,800	Lot 5, Zara St.
2891 30-1958	"	"	"	"	Ethel M. Smith Carpenter	754	184	3,000	Lot 3, Scott St.
2984 30-1958	"	"	"	"	Frank Hill, et al	754	209	17,000	Sec. 3, Lake Forest. Lot 145, Rasmont Rd.
"	"	"	"	"	William K. Hightower	754	212	7,500	Paris Mt. Sp. Lot 32, Montis Dr.
"	"	"	"	"	Edith G. Mc Clellan	754	215	7,500	East Earle St. Lot cor. North Main +
3031 31-1958	"	"	"	"	Mr. Nell H. Traynham	754	242	3,300	Fresh Meadow Farm. Lot 44, High Valley Blvd -
3124 31-1958	"	"	"	"	L. H. Pickens, et al	754	277	14,500	Boonwood Land. Lot cor. Woodland Hwy +
3174 Aug 1 1958	"	"	"	"	Fletcher L. Kirkland ^{et al}	754	298	25,000	Rd. Butler Sp. 6.98 Acre, Roper Mt.

INDIRECT or MORTGAGEE Index to Real Estate Mortgages — Greenville County, S. C.

Cott Family Name Index No. 1-S

To locate names, open at SURNAME INITIAL TAB and refer to Buff Sub-Index sheet for page reference.

Made by The Cott Index Company, Columbus, Ohio
Sold by Walker, Evans & Cogswell Co., Charleston, S. C.

(2018)

FILE NUMBER DATE OF RECORD	MORTGAGEES FAMILY NAMES	GIVEN NAMES ABCDEFGH	GIVEN NAMES IJKLMNO	GIVEN NAMES PQRSTUVWXYZ	MORTGAGORS	BOOK	PAGE	Amount	BRIEF DESCRIPTION, LOCATION, ETC. (Not Warranted)
3264 Aug 1-1958	Fidelity	Federal	S. & L	Assn.	G. H. Stickland	754	322	00 4,000	Sec. I Fresh Meadow Farms Part Lot 74, Creekside Dr.
3263 " 1-1958	"	"	"	"	Mills N. Hughey	754	325	00 10,000	Lot 2 East Park St.
3297 " 2-1958	"	"	"	"	Henry W. Phillips	754	410	00 3,500	Chimney ave + Arch St. Lot 23, Blk B, cor.
3288 " 2-1958	"	"	"	"	J. B. Quinn, et al	754	413	00 4,000	Lot 5, cor Perry Rd + Taylor St. + Lot 47 cor Taylor St + Interurban ave - Saw Lauri Annex
"	"	"	"	"	"	"	"	"	"
"	"	"	"	"	Glenn H. Hall, et al	754	416	00 4,500	Lot 14 Japan Dr.
"	"	"	"	"	Hoyt M. Sanders	754	419	00 3,000	North Hills - Lot B, Russell ave.
3404 " 4-1958	"	"	"	"	Esco C. Kravitt	754	459	00 600	2 acres Lee Rd.
3467 " 5-1958	"	"	"	"	Barbara Jeanette Patterson	754	485	00 2,800	Lot 4, Judson Road
3530 " 5-1958	"	"	"	"	Henry Lee Brunley	754	488	00 5,600	Lot 42, Spring View Dr.
3475 " 5-1958	"	"	"	"	James H. Tessett	754	491	00 2,800	Prop. Home 4. Lot 7, William St. Bryson Hills
3475 " 5-1958	"	"	"	"	Joseph B. Rhame	754	497	00 10,000	Haccamaw ave. Out 2, Summit Lot 24 cor Meyers Dr + ave. Fair Heights.
3500 " 5-1958	"	"	"	"	James L. Batson	754	500	00 3,750	Lot 8, Blk. G, Cumberland
3475 " 5-1958	"	"	"	"	Anna Kings Brown mw.	754	503	00 6,000	Lot 2, Perry ave. Monaghan miller.
3616 " 6-1958	"	"	"	"	Patricia Ann Ghantt	754	494	00 10,000	Lot 77 Monarview St Sec. 2 Milli Village, Sec. 6.
"	"	"	"	"	John F. Kirk	755	44	00 1,450	Lot 57, D' St. Judson

INDIRECT or MORTGAGEE Index to Real Estate Mortgages — Greenville County, S. C.

(208)

REG. U. S. PAT. OFFICE *Chambers* County Indexes Since 1888 An Identifying Trade Mark

To locate names, open at SURNAME INITIAL TAB and refer to Buff Sub-Index sheet for page reference.

Cott Family Name Index No. 1-5

FILE NUMBER DATE OF RECORD	MORTGAGEES FAMILY NAMES	GIVEN NAMES ABCDEFGHIJ	GIVEN NAMES JKLMNO	GIVEN NAMES PQRSTUVWXYZ	MORTGAGORS	BOOK	PAGE	Amount	BRIEF DESCRIPTION, LOCATION, ETC. (Not Warranted)
3637 Aug. 6. 1958	Fidelity	Federal	S. & L.	Assn.	Carl G. Bailey	755	47	5000	St. Buena Vista Lots 3+4, Bk D, Mayflower
3616 6. 1958	"	"	"	"	Ira B. Parsons	755	50	5000	West Milk Ave. Part Lots 5+7, Bk F.
3582 6. 1958	"	"	"	"	Doris A. Cox <i>et al</i>	755	53	4400	Lot 17, Jones Ave. St. Kanatenah.
"	"	"	"	"	William K. Hightower	755	56	5500	Lot 7, Bk. B. Oregon
"	"	"	"	"	Hendrix Restar	755	59	900	Junction Hight- Lot 31 Center St.
"	"	"	"	"	Maudie & Martin Maddell <i>et al</i>	755	62	5000	Carolma Court - Lot 5, Bk E. Eastlan Dr.
3717 7. 1958	"	"	"	"	Alvin L. Bergman	755	95	4500	Buena Vista, Chick Spgs. Sp. Lots 9+10 Bk. G. Lee Rd.
3660 7. 1958	"	"	"	"	Harmon Rogers	755	98	16,000	2. Cherokee Forest, Lot 67, Loblolly Dr. map
3881 8. 1958	"	"	"	"	J. H. Cannon Inc.	755	209	6,000	Glenn Rd, Glenn Farms. Part Lot 16, Bk B.
3860 8. 1958	"	"	"	"	James Jefferson Ward <i>et al</i>	755	212	7200	17. Old Rutherford Rd. Chick Spgs. Lot. old Rutherford Rd. also Lot
3862 8. 1958	"	"	"	"	Buford Hawthorne	755	215	4,000	Bates Sp. 3.24 acres, Mill Rd.
3835 8. 1958	"	"	"	"	William K. Hightower	755	218	7,000	Park. Lot 46 Blue Mountain
3769 8. 1958	"	"	"	"	Clyde H. Bailey <i>et al</i>	755	221	2,350	Mfg. Co. Lot 41, Sec. 1, F. H. Doe
3758 8. 1958	"	"	"	"	Vozelle M. Lander	755	224	6,500	Trade Hampton Terrace Lot 5, Lisa Drive -
3950 11. 1958	"	"	"	"	L. S. Maslin	755	253	2,500	Sp. Sec. 6, Judson Mills village Lot 105, cor. Sixth & Hubert
4003 11. 1958	"	"	"	"	W. L. Nelson, <i>et al</i>	755	256	2,500	Chick Spgs. Sp. Lot Furman Hall Rd.

INDIRECT or MORTGAGEE Index to Real Estate Mortgages - Greenville County, S. C.

Cott Family Name Index No. 1-S

To locate names, open at SURNAME INITIAL TAB and refer to Buff Sub-Index sheet for page reference.

Made by The Cott Index Company, Columbus, Ohio
Sold by Walker, Evans & Cogswell Co., Charleston, S. C.

(201)

FILE NUMBER	MORTGAGEES	GIVEN NAMES	GIVEN NAMES	GIVEN NAMES	MORTGAGORS	BOOK	PAGE	Amount	BRIEF DESCRIPTION, LOCATION, ETC.
DATE OF RECORD	FAMILY NAMES	ABCDEFGH	IJKLMNO	PQRSTUVWXYZ					(Not Warranted)
4021 Aug 11, 1958	Fidelity	Federal	S + S	Osain	James B. Arrowood	755	267	5000	Round View Lot 26, Westmore Drive
4020 " 11, 1958	"	"	"	"	Charles L. Stevens	755	271	1350	" + Nations St, Nicholtown Highway Lot 8, Rebecca St (back St)
4020 " 11, 1958	"	"	"	"	Loree Johnson	755	274	1500	" St. Sterling College Park Lot 30, Odessa St + Estelle
4020 " 11, 1958	"	"	"	"	Joe D. Langley	755	277	1600	" F. H. Co. Mfg. Co. Lot 201, Sixth Ave. Sec 1
4076 " 12, 1958	"	"	"	"	Alvin A. McCall Jr.	755	324	12000	" Selwyn Dr - Timberlake - Lot 21, Spartanburg Rd. +
4077 " 12, 1958	"	"	"	"	Furman Kelley	755	327	2700	" Ave + Monroe St Marshall add Part Lot 5, cor. Highlands
4135 " 13, 1958	"	"	"	"	Gus N. Harakas	755	344	7100	" Barrett St. Marshall Forest Lot 27, cor. Centrel ave +
4155 " 13, 1958	"	"	"	"	William K. Nightrider	755	347	12000	" Meadow Heights Lot 4, Rafford Lane North
"	"	"	"	"	Ruth E. Morgan Dean	755	350	3000	" Ave. Sans Souci Villa - Part Lot 47, Brockman
4237 " 13, 1958	"	"	"	"	Gladys Mims et al	755	375	2200	" Hill Rd. 1/2 acre Lowndes
"	"	"	"	"	Eva H. Lynch	755	378	2750	" Lane Road Part Lot 3 Cedar
4261 " 14, 1958	(Re-Index)	"	"	"	Robert H. Snoddy	753	284	7000	" Blendale Heights, South Jp Re-Index - Lot 90, Knox St -
4344 " 14, 1958	"	"	"	"	Robert H. Crapps et al	755	490	13700	" Oakland Terrace, Paris Mt. Jp Lot 26, Zelma Dr -
4458 " 15, 1958	"	"	"	"	E. H. Singleton, et al	756	43	4650	" Lehigh Spg. Jp. Lots 48 + 49 Highland ave.
4435 " 15, 1958	"	"	"	"	J. H. Pitts	756	46	6000	" Oak View Dr. Part Lots 39, 40 + 41
4435 " 15, 1958	"	"	"	"	R. S. Cobb	756	49	6500	" Heights Lot 61, Knox St. Blendale

INDIRECT or MORTGAGEE Index to Real Estate Mortgages — Greenville County, S. C.

(20 u)

REG. U. S. PAT. OFFICE *Chas. McCall* County Indexes Since 1888 An Identifying Trade Mark

To locate names, open at SURNAME INITIAL TAB and refer to Buff Sub-Index sheet for page reference.

Cott Family Name Index No. 1-5

FILE NUMBER	MORTGAGEES	GIVEN NAMES	GIVEN NAMES	GIVEN NAMES	MORTGAGORS	BOOK	PAGE	Amount	BRIEF DESCRIPTION, LOCATION, ETC.
DATE OF RECORD	FAMILY NAMES	ABCDEFGH	IJKLMNO	PQRSTUVWXYZ					(Not Warranted)
4542 Aug 16, 1958	Fidelity	Federal	S. + L.usin.		<i>etal</i> E. O. Picklesimer	756	69	6,000	Rd. + White Horse Road. Part Lots 43+44, forestfield
4542 " 16, 1958	"	"	"	"	<i>etal</i> E. O. Picklesimer	756	72	6,000	Part Lot 24, Newland St.
4542 " 16, 1958	"	"	"	"	M. G. Proffitt	756	75	20,000	Fernwood Lane, Cleveland Forest. Lot 20 + Part Lot 19, also strip
4542 " 16, 1958	"	"	"	"	Walter L. Hudson	756	78	20,000	area, Fernwood Lane, Cleveland Forest. Lot 18 + Part Lot 19, also rectangular
4513 " 16, 1958	"	"	"	"	James L. Eubanks	756	81	3,000	Grant Sp. Lot Stanton Bridge rd.
4577 " 18, 1958	"	"	"	"	<i>etal</i> Jack Keimman	756	158	9,000	Crescent Terrace Lot 69, Capers St.
4580 " 18, 1958	"	"	"	"	Zael G. Taylor, <i>etal</i>	756	161	9,500	Inspecce ave. - Corner Oak Alley - Lot 27, Carter St. +
4590 " 18, 1958	"	"	"	"	<i>etal</i> Jimmy L. Nelson	756	164	2,500	I. H. Pac Mfg. Co. Lot 27 Sec. 2, Conger St.
4645 " 18, 1958	"	"	"	"	L. D. Pridmore	756	167	3,500	Rd. Gault St. Tract 26, White Horse
4747 " 19, 1958	"	"	"	"	Alice Webb Garner	756	170	11,000	Lot 27, Oscar St.
4744 " 19, 1958	"	"	"	"	<i>etal</i> Bruce D. Barton	756	220	5,000	Lot David St.
4681 " 19, 1958	"	"	"	"	<i>Jr.</i> Oscar Thomas Gibbs	756	223	8,500	Lot 2, White Horse Rd., Forest Heights, Butler Sp.
4677 " 19, 1958	"	"	"	"	<i>etal</i> William P. Rudisill	756	226	19,000	Lot Mc. Carter Ave., Lake
4659 " 19, 1958	"	"	"	"	<i>etal</i> Reuben J. Watson	756	229	2,000	Lot Green St.
4659 " 19, 1958	"	"	"	"	J. J. Upchurch	756	232	5,000	Dixie Farms 2 1/2 acres (Tract 7)
4659 " 19, 1958	"	"	"	"	Raymond A. Roach	756	235	6,500	Rd. + River Rd. Oaklawn Sp. 1.7 acres cor. Holland Ford

INDIRECT or MORTGAGEE Index to Real Estate Mortgages — Greenville County, S. C.

Cott Family Name Index No. 1-S

To locate names, open at SURNAME INITIAL TAB and refer to Buff Sub-Index sheet for page reference.

Made by The Cott Index Company, Columbus, Ohio
Sold by Walker, Evans & Cogswell Co., Charleston, S. C.

(201)

FILE NUMBER	MORTGAGEES FAMILY NAMES	GIVEN NAMES ABCDEFGH	GIVEN NAMES IJKLMNO	GIVEN NAMES PQRSTUWXYZ	MORTGAGORS	BOOK	PAGE	Amount	BRIEF DESCRIPTION, LOCATION, ETC. (Not Warranted)
DATE OF RECORD									
4872 Aug. 20, 1958	Fidelity	Federal	S. & L.	Assin.	Church Franklin Baptist	756	324	12,000	Stafford St Lot 16, Melrose Ave. + Lot
4846 " 20, 1958	"	"	"	"	Margie N. Daniels	756	251	4,900	St. Stone Estates Lots 19 + 20, Blk. D David
4788 " 20, 1958	"	"	"	"	M. J. Robinson	756	254	1,500	Ave., Melrose Land Co. Lot 9, Blk. 1, Fremont
4953 " 21, 1958	"	"	"	"	Magge H. Batson et al	756	374	1,700	2 Lots, Beverly Road J. H. Poe Mtg. Co.
5101 " 22, 1958	"	"	"	"	Harley A. Thomas	756	504	1,900	Lot 85, Sec. 2 Third Ave Road, Austin Tp.
5283 " 25, 1958	"	"	"	"	B. J. Reeves	756	507	8,000	2.16 Acres Georgia Sutell Rd. Riverdale
5201 " 25, 1958	"	"	"	"	William H. Trotter	757	44	10,000	Lot 9, cor. Riverview Drive + Rd. Fairview Tp.
" 25, 1958	"	"	"	"	Wilton H. Bridgmore et al	757	47	8,000	35.28 acres, Log Shoals Ave. B'ville. Tp.
" 25, 1958	"	"	"	"	William J. Harbin	757	50	2,000	Lots 12 + 13, Washington Craply St. Historic Heights
5378 " 26, 1958	"	"	"	"	J. D. Cooper, et al et al	757	53	5,000	Lot 72, Melburn Ave. Formerly Spruce St.
5319 " 26, 1958	"	"	"	"	Nelle E. Johnston	757	92	7,000	Lot Cabot Court Spttg. Rd.
" 26, 1958	"	"	"	"	Alvin B. Hoad	757	95	3,200	2.96 Acres Old Leawood Extn.
5461 " 27, 1958	"	"	"	"	Joe K. Tate, et al	757	98	3,200	Lot 59, Orlando Ave - Medical Court
5449 " 27, 1958	"	"	"	"	C. + J. Realty, Inc. Jrs.	757	125	18,000	Lot 5, Vardry St. Fairport Way, Austin Tp.
" 27, 1958	"	"	"	"	Laurens Rd. Baptist Ch.	757	128	18,000	Lot cor. Old Laurens Rd. + Rd. Belle Meade
" 27, 1958	"	"	"	"	William L. Costner	757	131	12,000	Lot 296, Sec. 3, Chesterfield

INDIRECT or MORTGAGEE Index to Real Estate Mortgages — Greenville County, S. C.

(20 1/4)

REG. U. S. PAT. OFFICE *Chas. McCall* County Indexes Since 1888
An Identifying Trade Mark

To locate names, open at SURNAME INITIAL TAB and refer to Buff Sub-Index sheet for page reference.

Cott Family Name Index No. 1-S

FILE NUMBER DATE OF RECORD	MORTGAGEES FAMILY NAMES	GIVEN NAMES ABCDEFGHIH	GIVEN NAMES IJKLMNO	GIVEN NAMES PQRSTUVWXYZ	MORTGAGORS	BOOK	PAGE	Amount	BRIEF DESCRIPTION, LOCATION, ETC. (Not Warranted)
5449 Aug 27. 1958	Fidelity	Federal	L + L	Assn.	William M. Allen	757	134	7,500	Ave. Extn. (by-pass) Part Lot 3 all Lots 5, 7 + 9, Stone
5554 27. 1958	"	"	"	"	Chas. E. Saad, Jr.	757	141	14,200	Sylvan Hills, Gault Trp Lot 35 Morningside Dr.
5586 28. 1958	"	"	"	"	Roy Waters	757	273	26,000	Pisgah Heights Lot Permie Mill Rd.
"	"	"	"	"	Arnold T. Campbell et al	757	276	10,500	Lot 67, cor. Chestnut Ave + Mt. Vernon Rd. Burgess Hills, Chick Sp. Trp
5704 29. 1958	"	"	"	"	Hettie E. Woods et al	757	291	13,000	Part Lot 8, Fair Rd + Part Lot 8 Fair Road + Angusta Rd. Angusta Court
5733 29. 1958	"	"	"	"	A. N. Lewis, et al	757	345	8,500	Lot 1, Angusta Rd.
"	"	"	"	"	Willie B. Thornton	757	348	9,100	Sec. A. Rockwood Park Lot 18, Rockwood Dr.
5720 29. 1958	"	"	"	"	J. M. Key, et al	757	351	2,000	Gault Trp Lot 2, Fairfield Rd.
5703 29. 1958	"	"	"	"	Carl C. Moize	757	354	4,750	Dr. Park Mt. Trp Tract 35 Woodland
5740 29. 1958	"	"	"	"	W. A. Edens, et al	757	357	5,700	Saus Sausi Sec. Lot 22, Berkley av.
5821 30. 1958	"	"	"	"	W. Carl Moore, et al	757	428	3,500	Lot 2, Arlington av.
5783 30. 1958	"	"	"	"	James H. Starbley	757	431	1,660	Ave. Oaklawn Lots 24 + 25 Florence
5784 30. 1958	"	"	"	"	Grover Mansel	757	434	1,800	St. West Grille Lot 4, cor. Doe St + Bob
5798 30. 1958	"	"	"	"	Rever. Williams et al	757	437	9,000	Formerly Edgewood Dr.) Lot 6, Princess ave.

INDIRECT or MORTGAGEE Index to Real Estate Mortgages — Greenville County, S. C.

Cott Family Name Index No. 1-5

To locate names, open at SURNAME INITIAL TAB and refer to Buff Sub-Index sheet for page reference.

Made by The Cott Index Company, Columbus, Ohio
Sold by Walker, Evans & Cogswell Co., Charleston, S. C.

(20 X)

FILE NUMBER	MORTGAGEES FAMILY NAMES	GIVEN NAMES ABCDEFGH	GIVEN NAMES IJKLMNO	GIVEN NAMES PQRSTUWXYZ	MORTGAGORS	BOOK	PAGE	Amount	BRIEF DESCRIPTION, LOCATION, ETC. (Not Warranted)
DATE OF RECORD									
5901 Sep. 2. 1958	Fidelity	Federal	L. + L	Assn.	W. F. Marchbanks	757	504	450	Oakland Heights - Lot 36, Choice St.
5901 " 2. 1958	"	"	"	"	Jessie L. D'Oyley	757	507	5,000	Lot, Market St. Lot Dunbar St. + Rd. Lake Forest, Chick. Spg. Sp.
"	"	"	"	"	C. D. Vought	757	510	15,000	Lot 169, Sec. 3, Hermitage
6023 " 3. 1958	"	"	"	"	(formerly Carrie Lake) Carrie Lake Massey	758	25	1900	Lot 77 Palmetto Ave. Chick Spg. Sp.
6029 " 3. 1958	"	"	"	"	Grady L. Mass, et al	758	28	8700	Lot 8, Mt. View Circle
6065 " 4. 1958	"	"	"	"	Maurice S. Drummond	758	66	1200	Part Lot 16, Gentry St.
6130 " 4. 1958	"	"	"	"	Evelyn J. Miller	758	69	11,000	1, Halloran Heights, Chick Spg. Sp. Lot 3, Altamont Ad. Map
6065 " 4. 1958	"	"	"	"	Baptist Church, Inc. Hatch Memorial	758	73	2,500	Prop. - Realty Corp. Lot 14, Blk. C, Gentry Rd.
6133 " 4. 1958	"	"	"	"	J. E. Meadows	758	76	17,000	Forest Heights, Sec. 1, Butler Spg. Lot 45, McArthur Ave. Lake
6072 " 4. 1958	"	"	"	"	Deris L. Gentry	758	79	3,900	2 Marietta St. Lot 37, Cor. Hammer Ave.
6168 " 4. 1958	"	"	"	"	William E. Freeman	758	96	8,500	Dr. Hunt Spg. Lots 7 + 8, Lehemont
6168 " 4. 1958	"	"	"	"	Nelle Miller Edwards	758	99	10,000	Lakeland Terrace Lot 44, Sherwood St.
6168 " 4. 1958	"	"	"	"	Kathryn Miller	758	102	33,000	St. Parkers Mill Rd. Lots 35 + 54, Lakeland
6204 " 5-1958	"	"	"	"	Springfield Baptist Co. Inc.	758	215	4,000	70 th Sec Ave Lot cor Davis St. + East
"	"	"	"	"	J. Louis Coward Const	758	218	15,000	Map 2, Cherokee Front, Chick Spg. Sp. Lot 33, Windemere Dr.
6219 " 5-1958	"	"	"	"	Clifton Sims, et al	758	221	3750	Lot 5, Gomez St.

INDIRECT or MORTGAGEE Index to Real Estate Mortgages — Greenville County, S. C.

(203)

REG. U. S. PAT. OFFICE *Chas. McCall* County Indexes Since 1888 An Identifying Trade Mark

To locate names, open at SURNAME INITIAL TAB and refer to Buff Sub-Index sheet for page reference.

Cott Family Name Index No. 1-5

FILE NUMBER	MORTGAGEES FAMILY NAMES	GIVEN NAMES ABCDEFGHIJ	GIVEN NAMES JKLMNO	GIVEN NAMES PQRSTUVWXYZ	MORTGAGORS	BOOK	PAGE	Amount	BRIEF DESCRIPTION, LOCATION, ETC. (Not Warranted)
6262 Sep. 5-1958	Fidelity	Federal	S. & L.	Assn.	^{of Road} Little Texas Assembly	758	224	1,000	Trwy. 253, Batey Tp 4.57 acres, S. C. State
6384 6-1958	"	"	"	"	John J. Johnson	758	227	7,000	Grove Tp. 1 acre, Old Mill Rd.
6406 8-1958	"	"	"	"	Albert L. Smith	758	230	4,200	Lot 5, Zane St. Butler Tp.
6429 8-1958	"	"	"	"	Peter Thoresen, et al	758	263	8,000	Lake Mizell Dr., Sec. 1, Lake Forest Lot 27, Shenandoah Dr. + 7
6389 8-1958	"	"	"	"	Bessie B. Stewart	758	254	6,900	Plat 2, Sunset Hills Lot 61, Seminole Dr.
6427 8-1958	"	"	"	"	^{formerly Friendship Bapt. Church} New Friendship Bapt. Church	758	257	19,500	Rd. 1 Mahon St. Park Place. Lot 1, Blk. C, cov. new Buncombe
6606 8-1958	"	"	"	"	J. E. Strickland	758	260	8,500	Springbrook Terrace, Grove Tp. Lot 4, Old Grove Rd.
6618 9-1958	"	"	"	"	Peter B. Marchbanks	758	266	7,500	off. Paris Mt. Tp. 8.1 acres, less part sold
6591 9-1958	"	"	"	"	Proctor B. Pector	758	385	6,500	Butler Tp. Lot 3, Marchants Rd.
6595 9-1958	"	"	"	"	William L. Costner	758	388	7,000	Belle Meade Lot 195, Camden Lane,
6591 9-1958	"	"	"	"	Essie O. Cooper, et al	758	391	5,000	off. New Dunham Bridge Rd. 4 1/2 acres, less part sold
6648 10-1958	"	"	"	"	Alvin A. McCall, Jr.	758	394	12,000	settled back, Lake Forest Heights Lot 22 cov. McBarter ave. + 7
6692 10-1958	"	"	"	"	Richard Alvin Luben ^{et al}	758	446	5,500	Brookstone Acres Lot 4 Rutherford Rd.
6661 10-1958	"	"	"	"	Richard M. Strassner ^{et al}	758	449	16,000	North St. Oberbross. Eastern part Lot 53, East
6681 10-1958	"	"	"	"	Mitchell A. Sutherland	758	452	10,000	Ramsey, Paris Mt. Tp. Part Lot 25 Prop. Lee P.
	"	"	"	"	Frances K. Haynie	758	455	9,500	Butler Tp. Lot 3, Laurina Rd.

INDIRECT or MORTGAGEE Index to Real Estate Mortgages — Greenville County, S. C.

Cott Family Name Index No. 1-S

To locate names, open at SURNAME INITIAL TAB and refer to Buff Sub-Index sheet for page reference.

Made by The Cott Index Company, Columbus, Ohio
Sold by Walker, Evans & Cogswell Co., Charleston, S. C.


(203)

FILE NUMBER	MORTGAGEES	GIVEN NAMES	GIVEN NAMES	GIVEN NAMES	MORTGAGORS	BOOK	PAGE	Amount	BRIEF DESCRIPTION, LOCATION, ETC. (Not Warranted)
DATE OF RECORD	FAMILY NAMES	ABCDEFGH	IJKLMNO	PQRSTUVWXYZ					
6681	Fidelity	Federal	S.	L.	A. & L. Cain	758	458	00	Victor-Monaghan Mills
Sep. 10, 1958								2600	Lot 13, Sec. 1, Durline St.
6834								00	Sumac
11-1958								7000	Lot 79, Capers St. Crescent
6737								00	Mrs. Bivann. Gardens
11-1958								13000	Lot 47, Linwood Ave.
6905								00	Rd. & Baker Rd. Wattle Sp.
12-1958								15800	17.35 acres cor. White Horse
6918								00	Indian Hills
12-1958								15500	Lot 1, Hunt's Bridge Rd
6876								00	Augusta area
12-1958								9400	Lot 66 Meadow Ave.
6978								00	Sunny Slope
12-1958								4250	Lot 17, Blk. A, Durline St.
7025								00	St. Morgan Hill add.
13-1958	3150	Lot 33 + Part Lot 33 a, Morgan							
								00	Lot, Hudson Rd.
								00	Rd. Forest Heights -
								15,000	Part Lot D, East Jane
7107								00	Units 25 + 26, Part Unit 24,
15-1958								19,000	Blk. C, Crescent ave. Forest
									Hills, also Part Units 23 + 24,
									Crescent ave.
7125								00	Roper Mt. Rd. Butler Sp.
15-1958								27,500	Tract 2, Prop Fairbairn, Sec. 1,
7178								00	Travelers Rest. Bates Sp.
16-1958								10,000	Lot 45, Grand View Circle
7141								00	Grand View
16-1958								5350	Lot 48, Westmore Dr.
7141								00	Blueberry Park
16-1958								9,000	Lot 28, Strawberry Dr.

INDIRECT or MORTGAGEE Index to Real Estate Mortgages — Greenville County, S. C.

(21 a)

REG. U. S. PAT. OFFICE *Chas. McColl* County Indexes Since 1888 An Identifying Trade Mark

 To locate names, open at SURNAME INITIAL TAB and refer to Buff Sub-Index sheet for page reference.

Cott Family Name Index No. 1-S

FILE NUMBER	MORTGAGEES	GIVEN NAMES	GIVEN NAMES	GIVEN NAMES	MORTGAGORS	BOOK	PAGE	Amount	BRIEF DESCRIPTION, LOCATION, ETC.
DATE OF RECORD	FAMILY NAMES	ABCDEFQH	IJKLMNO	PQRSTUVWXYZ					(Not Warranted)
7264 17-1958	Fidelity	Federal S & L Assn.			O. C. Hill	759	321	4.00	Jackson Blvd - Lot, Southeast of Clearview Heights -
7394 17-1958	"	"	"	"	Ruth M ^c Kinney Page	759	324	7,000	Elliston acres, Lot 15 Eastview Dr.
7258 17-1958	"	"	"	"	Richard A. Chiles	759	327	8,000	Lot 58, Arbutus Trail + Oak Dr. Club View Heights -
7480 18-1958	"	"	"	"	et al Ruford O. M ^c Carson	759	375	10,000	Lot 21, cor. Trayham Blvd -
7511 18-1958	"	"	"	"	B. Frank Starley	759	378	5,150	Lot 25, Gordon St - Av. Augusta Road Ranches
"	"	"	"	"	R. L. Hamby, Jr.	759	381	5,500	Lot 230 Pt. Lot 229, Yathing Freetown -
"	"	"	"	"	John B. Waldrop	759	384	5,000	Lot 1, Alise St -
7630 19-1958	"	"	"	"	Anabane C. Gibson	759	463	5,100	Lot, Arlington Ave - Knollwood
7544 19-1958	"	"	"	"	et al Donald L. Daigh	759	466	18,750	Lot 34, Sunset Dr - off Paris Bridge Rd. Paris Mt. Sp.
7630 19-1958	"	"	"	"	James H. Looper	759	469	4,000	Pt. Tracts 7 & 8, County road heading Neigh, Sec. 1, Butler Sp.
7525 19-1958	"	"	"	"	E. J. M ^c Cartey	759	472	18,000	Lot 16, Yancy Dr. Lake Forest Buena Vista, Chick Spgs. Sp.
7597 19-1958	"	"	"	"	Evelyn B. Bockette	759	475	10,000	Lots 8 & 9, Mayflower, etc.
7658 20-1958	"	"	"	"	Joe B. Rainey	759	479	8,278	Lot, Chick Spgs. Sp.
"	"	"	"	"	et al James R. Sullivan, Jr.	759	482	11,200	24 acres, Peedy River
7719 22-1958	"	"	"	"	Charlotte A. Louch	760	1	2,000	Lot 15, Neal St.
7754 22-1958	"	"	"	"	Vera L. Karolsson	760	4	1,500	Lot 1, Mc. Call St.

INDIRECT or MORTGAGEE Index to Real Estate Mortgages — Greenville County, S. C.

Cott Family Name Index No. 1-S

To locate names, open at SURNAME INITIAL TAB and refer to Buff Sub-Index sheet for page reference.

Made by The Cott Index Company, Columbus, Ohio
Sold by Walker, Evans & Cogswell Co., Charleston, S. C.

(21 B)

FILE NUMBER	MORTGAGEES	GIVEN NAMES	GIVEN NAMES	GIVEN NAMES	MORTGAGORS	BOOK	PAGE	Amount	BRIEF DESCRIPTION, LOCATION, ETC.
DATE OF RECORD	FAMILY NAMES	ABCDEFGH	IJKLMNO	PQRSTUVWXYZ					(Not Warranted)
7678 Sep 22 1958	Fidelity	Fed. S. & L. Assoc.			Shaw, Jr. Claude Melvin	760	7	4800	Earle Subd. Part Lot 92, West Blvd.
7679 " 22 1958	"	"	"	"	Norma P. Raloff	760	19	7000	Tract on Lot Earl Dr Estate.
7882 " 23 1958	"	"	"	"	Mary L. Paulson	760	88	5000	Lot 25 Barrett St. Marshall & Legare St. Stone Est.
7882 " 23 1958	"	"	"	"	John H. Kirkland	760	91	7500	Lot 1 + 2, Sec. 8, cor. David St. Heights.
7859 " 23 1958	"	"	"	"	Fred W. Kestner	760	94	9000	Lot 50 Knox St. Glendale.
7858 " 23 1958	"	"	"	"	Eugene J. Bantle, et al	760	97	8500	Lot 1, Woodruff Rd.
7967 " 23 1958	"	"	"	"	Larrie Austin	760	100	2500	Lot cor. Endel + Bot St.
7856 " 23 1958	"	"	"	"	John L. Fonville et al	760	103	3500	2.83 acres, Woodruff Rd. Michalston Heights n.e.
7904 " 24 1958	"	"	"	"	La Barbara P. Sampson	760	171	4,500	Lot 113 + 114 River St.
7945 " 24 1958	"	"	"	"	Lewis L. Alexander, Jr	760	174	18,000	Dr. Stone Lake Heights Lot 93, Blk. 2, Lake Forest
7928 " 24 1958	"	"	"	"	E. E. Martin	760	177	4,000	Lot 3, Old Pair mt. Rd.
7928 " 24 1958	"	"	"	"	H. B. Looley	760	180	3,500	Lot 2, Green ave.
8116 " 25 1958	"	"	"	"	Mildred A. Ivey	760	218	2,400	Lot 4, Buncombe Rd. Glendale St. Glendale Heights
8265 " 26 1958	"	"	"	"	Leo Wayne Ballard	760	311	9000	Lot 11 + Part Lot 10 S. St. Sec. 1, F.H. P. Reg. Co.
8204 " 26 1958	"	"	"	"	L. S. Maslin	760	314	3000	Lot 113 cor. Third ave. & part
8272 " 26 1958	"	"	"	"	H. A. Wallace, et al	760	336	10,600	Lot 11 Blk. a, Augustus Court

INDIRECT or MORTGAGEE Index to Real Estate Mortgages — Greenville County, S. C.

(21 C)

REG. U. S. PAT. OFFICE *Chas. McCall* County Indexes Since 1888 An Identifying Trade Mark

To locate names, open at SURNAME INITIAL TAB and refer to Buff Sub-Index sheet for page reference.

Cott Family Name Index No. 1-S

FILE NUMBER DATE OF RECORD	MORTGAGEES FAMILY NAMES	GIVEN NAMES ABCDEFGHIJ	GIVEN NAMES JKLMNO	GIVEN NAMES PQRSTUVWXYZ	MORTGAGORS	BOOK	PAGE	Amount	BRIEF DESCRIPTION, LOCATION, ETC. (Not Warranted)
8277 Sep. 27, 1958	Fidelity	Federal	D. & L. Ass'n.		James H. Snyder	760	339	35,000 ⁰⁰	Rd. - Paris Mt. Sp. Lot New Poor House Ave.
8287 " 27, 1958	"	"	"	"	Ray A. Scott, et al	760	345	7,000 ⁰⁰	Part Lot 14 Northward Walden
8286 " 27, 1958	"	"	"	"	J. P. Surrency	760	361	3,500 ⁰⁰	Lots 18+19 Gladys Dr.
8402 " 29, 1958	"	"	"	"	Ralph Dean Green	760	418	6,000 ⁰⁰	Park (State Park) which spqs. sp. 5 acres near Paris mt.
8402 " 29, 1958	"	"	"	"	Raymond R. Drew	760	421	2,500 ⁰⁰	+ Tampa Sta. - Verner Heights Part Lots 228+229 ev. Bailey
8364 " 29, 1958	"	"	"	"	E. O. Dickerson	760	424	1,500 ⁰⁰	Lot B, Finlay Bridge Rd.
8356 " 29, 1958	"	"	"	"	Marie S. Smith, et al	760	427	3,100 ⁰⁰	Washington Loop - Washington Heights Part Lots 23+24 Sec. 1.
8541 " 30, 1958	"	"	"	"	R. L. Spake, et al	760	486	3,500 ⁰⁰	Park Lot 17, Belvue Rd. Piedmont Ridge Drive.
8490 " 30, 1958	"	"	"	"	Albert A. Broadnax, et al	760	489	4,500 ⁰⁰	Lot 2 + Part Lot 1, Blue Berea Realty Co.
8677 Oct. 1, 1958	"	"	"	"	Harriett H. Hunt	760	547	5,600 ⁰⁰	Lot 11, unnamed St., Shenwood Forest
8647 " 1, 1958	"	"	"	"	W. H. Johnson	760	551	14,000 ⁰⁰	Lot 162, Scarlett St.,
8692 " 2, 1958	"	"	"	"	Lucille B. Ashmore	761	47	3,750 ⁰⁰	Lot 15, Blk. H Rose Ave. Ave. Lake Forest
8713 " 2, 1958	"	"	"	"	William L. Costner	761	50	13,000 ⁰⁰	Lot 54, Sec. 1, Tranquil Dr. which spqs. sp.
8714 " 2, 1958	"	"	"	"	Hilma H. Barton	761	53	16,000 ⁰⁰	Part Lot 4 Memorial
8722 " 2, 1958	"	"	"	"	Margaret W. Haldrop	761	56	5,500 ⁰⁰	Lot 116, Woodville Ave. Marshall Forest
8811 " 3, 1958	"	"	"	"	Julian P. Hunt	761	61	25,200 ⁰⁰	Lot Riverside Dr

INDIRECT or MORTGAGEE Index to Real Estate Mortgages — Greenville County, S. C.

Cott Family Name Index No. 1-S

To locate names, open at SURNAME INITIAL TAB and refer to Buff Sub-Index sheet for page reference.

Made by The Cott Index Company, Columbus, Ohio
Sold by Walker, Evans & Cogswell Co., Charleston, S. C.

(21 A)

FILE NUMBER	MORTGAGEES FAMILY NAMES	GIVEN NAMES ABCDEFGHIJ	GIVEN NAMES JKLMNO	GIVEN NAMES PQRSTUVWXYZ	MORTGAGORS	BOOK	PAGE	Amount	BRIEF DESCRIPTION, LOCATION, ETC. (Not Warranted)
8923 Oct. 3, 1958	Fidelity	Federal	B. & L. Osin		Bernard Hester	761	93	3,400	Part Lot 29, Sec. B Hillis ave.
"	"	"	"	"	Sumner Kelley	761	96	2925	ave. + Monroe St. Marshall add. Part Lot 5, cov. Highland
"	"	"	"	"	Jessie C. Huff	761	99	5500	Sec. 1, Lake Forest Lot 19, Lake Fairfield, Dr.
8913	"	"	"	"	H. A. Bryant, et al	761	105	3500	Simmons' court. Part Lots 15+16, Sec. A
8927 4-1958	"	"	"	"	J. L. Gastley	761	163	5500	ave. East Highlands Est. Butler Sp.
8927 4-1958	"	"	"	"	Alvin L. Huff, et al	761	166	3100	Lot 4 Blk. J, Sec. 5, Carolina ave. Paris Mt. Sp.
9037 6-1958	"	"	"	"	H. S. Coates, Jr.	761	177	11,250	77 of an acre, Cambridge Orchard acres, Sec. 2 Lot 93, Blk. B. Watson Rd.
8990 6-1958	"	"	"	"	J. C. Vaughn, et al Church	761	226	5,000	2 acres, Butler Sp.
8991 6-1958	"	"	"	"	The Emmanuel Baptist	761	229	37,000	Lot, Deering St. Rd. Cherokes Forest.
9039 6-1958	"	"	"	"	Louise C. Trammell Inc.	761	233	10,000	Part Lots 319+318, Edwards Paris Mt. Sp.
9168 7-1958	"	"	"	"	Piedmont Lmbr. Co. et al	761	282	8,275	Lot 1, County Rd. ave. Hillside Heights.
9198 7-1958	"	"	"	"	James H. Jarrell	761	285	3500	Part Lots 1+2, Brookside
9186 7-1958	"	"	"	"	Ray H. Payne	761	288	4,500	Lot 6, Morris St. Chick, Spgs. Sp.
9142 7-1958	"	"	"	"	Ansel L. Bailey	761	291	4,500	Lot 1, Hilton St, Green. ave. + Richland Hwy, East Park
9112 7-1958	"	"	"	"	R. A. Huskey	761	294	1,000	Lot 126+Part Lot 127 cov. Abaugh Lake Forest.
"	"	"	"	"	J. E. Meadors	761	297	18,000	Lot 2, Shannon Dr, Sec. 4.

INDIRECT or MORTGAGEE Index to Real Estate Mortgages — Greenville County, S. C.

(218)

REG. U. S. PAT. OFFICE *Chas. McCall* County Indexes Since 1888 An Identifying Trade Mark

To locate names, open at SURNAME INITIAL TAB and refer to Buff Sub-Index sheet for page reference.

Cott Family Name Index No. 1-S

FILE NUMBER	MORTGAGEES	GIVEN NAMES	GIVEN NAMES	GIVEN NAMES	MORTGAGORS	BOOK	PAGE	Amount	BRIEF DESCRIPTION, LOCATION, ETC.
DATE OF RECORD	FAMILY NAMES	ABCDEFGH	IJKLMNO	PQRSTUVWXYZ					(Not Warranted)
9215 Oct 8. 1958	Fidelity	Federal	S + L	Asn.	^{et al} Eva Frances Weeks	761	347	4,000	St. Sec. 2, Judson Mill Village Lot 50 cor. Elmwood ave. + Fifth
9270 " 8. 1958	"	"	"	"	Lloyd J. Harvey	761	350	8,500	Pleasantdale Lot 1, Pleasantdale Circle
9283 " 8. 1958	"	"	"	"	^{et al} Harold E. Robbing	761	353	16,000	Cleveland Forest Lot 55 Fernwood Lane
"	"	"	"	"	^{jr.} Henry R. McCauley	761	356	3,500	Riskland Hill Lot 24 Beattie St.
9300 " 8. 1958	"	"	"	"	Milton L. Garrison	761	359	4,750	Leewood Extn Lot 60 Orlando Ave.
9250 " 8. 1958	"	"	"	"	Paul E. King	761	362	3,500	Miller Road .87 of an acre
9270 " 8. 1958	"	"	"	"	^{et al} Edward R. McKelvey	761	365	1,000	2 Lots - Bantontown Casa Loma Estates
9396 " 9. 1958	"	"	"	"	H. R. Brown, et al	761	445	7,500	Lot 64, Courtyard Circle Rd. + Watson Rd. - Bates Sp.
9396 " 9. 1958	"	"	"	"	D. R. Evans	761	448	16,000	15.70 acres cor. McElhenny
9393 " 9. 1958	"	"	"	"	Darwin V. Janner	761	451	6,500	Part Lot 11, U. S. Hwy. 29 Green Valley Estates
9449 " 10. 1958	"	"	"	"	^{et al} James M. Henderson	761	493	35,000	Lots 97 + 98, Hickory Lane Ave., Plat 2, Camilla Park
9487 " 10. 1958	"	"	"	"	Norris Bidwell, et al	762	7	4,000	Part Lot 72, Daniel
9489 " 10. 1958	"	"	"	"	Minnie White	762	10	2,050	Lot Green ave
9531 " 11. 1958	"	"	"	"	H. Frank Foster	762	69	3,500	Extn - Melrose Land Co. Lot 6, Blk E Green Ave
9539 " 11. 1958	"	"	"	"	R. H. Taylor, Jr.	762	72	17,000	Cherokee Front, Chick Spg. Sp. Lot 15, Windemere Dr, Map 2
9621 " 13. 1958	"	"	"	"	Martha R. Neespe	762	134	9,000	Lot Harcumaw ave.

INDIRECT or MORTGAGEE Index to Real Estate Mortgages — Greenville County, S. C.

Cott Family Name Index No. F-S

To locate names, open at SURNAME INITIAL TAB and refer to Buff Sub-Index sheet for page reference.

Made by The Cott Index Company, Columbus, Ohio
Sold by Walker, Evans & Cogswell Co., Charleston, S. C.

(219)

FILE NUMBER DATE OF RECORD	MORTGAGEES FAMILY NAMES	GIVEN NAMES ABCDEFGH	GIVEN NAMES IJKLMNO	GIVEN NAMES PQRSTUVWXYZ	MORTGAGORS	BOOK	PAGE	Amount	BRIEF DESCRIPTION, LOCATION, ETC. (Not Warranted)
"	"	"	"	"	Ellen Little	762	140	3,300	Lot 1, Bob St. City
"	"	"	"	"	Edward H. Hembree et al	762	143	10,000	Princess av. Carham Heights Part Lot 32, cor. Maxey av. +
9688 13-1958	"	"	"	"	Harald B. McKinney	762	146	4,500	Lot 6, Pinesbury St. - view across Bates Fr.
9687 13-1958	"	"	"	"	B. E. Bateon	762	149	7,000	Lot 1, Morningstar Dr. Mountain Verner Heights
9765 14-1958	"	"	"	"	Pauline H. Harrison	762	221	3,730	Lots 28, 29, 30 + 31, Edwards St.
9769 14-1958	"	"	"	"	Marion Albert Woodson	762	224	2,150	chick spgs. Fr. 74 acres, Brushy Creek Rd.
9857 15-1958	"	"	"	"	C. E. Hallingworth Jr. et al	762	308	10,500	Chick Spgs. Fr. Lot Galphin Dr. -
9815 15-1958	"	"	"	"	Clyde B. Goad, Jr. et al	762	311	7,700	Rd. Paper Mt. Fr. Lot, Hayneworth
9814 15-1958	"	"	"	"	R. H. Manley	762	314	3,200	Marion Rd. City view Annex Part Lot 86 + Lot 89
9802 15-1958	"	"	"	"	Sherman A. Staton	762	317	7,800	(Formerly Green ave.) Lot 6, Nature Trail
9998 16-1958	"	"	"	"	Jeanette Dalton Bowen	762	413	2,500	Grove Fr. 3 acres, Old Grove Rd.
10098 17-1958	"	"	"	"	Paul M. Flowe, Jr.	762	485	6,900	Plot 3, Overbrook Land Co. Lot 138, Woodvale ave.
10080 17-1958	"	"	"	"	James L. Eubanks	762	513	5,500	Syth Sts. - Sunnymede. Lot 18, cor. Chestnut +
10099 17-1958	"	"	"	"	Oscar Thomas Gibbs, Jr.	762	516	11,000	Lot 2, White Horse Road
10097 17-1958	"	"	"	"	Louise C. Trammell	762	519	13,000	Forest Heights Sec. 1 Part Lot 3, Yancy Dr. Lake

INDIRECT or MORTGAGEE Index to Real Estate Mortgages - Greenville County, S. C.

(219)

REG. U. S. PAT. OFFICE *ChamCott* County Indexes Since 1888
An Identifying Trade Mark

To locate names, open at SURNAME INITIAL TAB and refer to Buff Sub-Index sheet for page reference.

Cott Family Name Index No. 1-S

FILE NUMBER DATE OF RECORD	MORTGAGEES FAMILY NAMES	GIVEN NAMES ABCDEFGHIJ	GIVEN NAMES JKLMNO	GIVEN NAMES PQRSTUVWXYZ	MORTGAGORS	BOOK	PAGE	Amount	BRIEF DESCRIPTION, LOCATION, ETC. (Not Warranted)
10097 Oct. 17, 1958	Fidelity	Federal	S + L	Assn	William O. Hall	762	522	11,500	Sec. 3, Lake Forest- Lot 173, Rockmont Rd.
10136 17-1958	"	"	"	"	Helen F. Little	762	525	3500	Lot, Midwood Rd. Etn. Woodland.
10184 18-1958	"	"	"	"	H. H. Mc Daniel et al	762	528	6,100	Lot 31, Blk. B, Mills Ave. (Lot 1 + 1 acre, White Horse Rd., Paris Mt. Tp. also Lots 17 + 18 cor. Washington ave + Wilson St.
10272 20-1958	"	"	"	"	Annie Edwards	763	77	6000	Grand View Lot 27, Crestmore Dr.
10343 20-1958	"	"	"	"	Earl H. Goodwin, et al	763	80	4900	Lots 12 + 13 Washington Rd. Way, Marshall Forest.
10342 20-1958	"	"	"	"	Gilbert L. Campbell et al	763	83	9500	Lots 120, 121 + 122, Heather St. Trav. Rest. Bates Tp.
10454 21-1958	"	"	"	"	Jack A. Bridgee	763	162	8,000	Lots 6 + 7 on Glou Dr. + Henderson Mills Ave.
10413 21-1958	"	"	"	"	Jeff P. Perry	763	165	6,000	Part Lots 7 + 9, Blk. F. Oak-Crest, Sec. II
10566 22-1958	"	"	"	"	Earley Lumber Co. et al	763	168	9,000	Lot 209, Garren Dr. Dr. + Beacon St.
10662 23-1958	"	"	"	"	George H. Martin	763	225	6650	Lot 14 cor. Blue Ridge Grand View
10777 24-1958	"	"	"	"	J. L. Quinn et al	763	296	5,500	Lot 30 Crestmore Dr. David St.
10748 24-1958	"	"	"	"	Marshall M. West et al	763	392	2,200	Lot cor. Stall St. + Chick Sprg. Tp.
10699 24-1958	"	"	"	"	James H. Rollins	763	395	9,000	Lot 37, Mabel Ave. Dr. East Lyne.
	"	"	"	"	Claude M. Cox	763	398	2,325	Lots 65 + 66 Sycamore

INDIRECT or MORTGAGEE Index to Real Estate Mortgages — Greenville County, S. C.

Cott Family Name Index No. 1-5

To locate names, open at SURNAME INITIAL TAB and refer to Buff Sub-Index sheet for page reference.

Made by The Cott Index Company, Columbus, Ohio
Sold by Walker, Evans & Cogswell Co., Charleston, S. C.

(21 A)

FILE NUMBER	MORTGAGEES FAMILY NAMES	GIVEN NAMES ABCDEFGH	GIVEN NAMES IJKLMNO	GIVEN NAMES PQRSTUWXYZ	MORTGAGORS	BOOK	PAGE	Amount	BRIEF DESCRIPTION, LOCATION, ETC. (Not Warranted)
DATE OF RECORD									
10799 Oct. 25-1958	Fidelity	Federal	S. + L. Arin.		H. R. Guest	763	424	8700	Rd. + Bleckley ave. Fair Heights Lot 5 Blk. A, near Laurens St. Handside Mills.
10799 " 25-1958	"	"	"	"	K. B. Keisler	763	427	4000	Map 2, Cherokee Forest, High Lot 77, Blk. C East Seventy
10839 " 25-1958	"	"	"	"	Ansel H. Johnson	763	430	10,000	Lot 34, Hindersville Dr.
10910 " 27-1958	"	"	"	"	Minnie Lee Harper	763	501	4,500	Road Lot 16, near Anderson
10987 " 27-1958	"	"	"	"	O. F. Bell, et al	763	504	2,750	Bridge Rd. 1.97 acres, Gasley
"	"	"	"	"	A. M. Bridges	763	507	6,000	1.03 acres, Paris Mt. Sp.
11148 " 29-1958	"	"	"	"	mo. Geraldine O. Crane	764	92	18,500	Lot, Crestwood Dr - Main St. - Extn. Northgate
11152 " 29-1958	"	"	"	"	Myrtle J. Gossett	764	95	12,250	Lot 10, Blk. C, North
"	"	"	"	"	G. D. Eberhardt	764	98	9,000	Lot, White Horse Rd.
11293 " 30-1958	"	"	"	"	Robert D. Bass, et al	764	158	16,500	Oakland Terrace, Paris Mt. Sp. Lot 25, Zelma Dr -
11260 " 30-1958	"	"	"	"	Robert L. Garren	764	161	9,000	Saponel Dr - Indian Hills Lot 33, Chicasaw Dr. + 7 acres, Paris Mt. Sp.
"	"	"	"	"	J. Conway Corbin	764	164	5,500	24.40 acres, 11.6 acres +
11259 " 30-1958	"	"	"	"	Julius H. Capri et al	764	167	2,650	Lot 23, Reever Ave. Montevideo - Bates Sp.
11294 " 30-1958	"	"	"	"	Arthur Lyday	764	170	11,000	Lots 5+6, West Scenic Dr. Horse Rd.
11393 " 31-1958	"	"	"	"	Rudolph V. Martin	764	232	6,000	Part Lot 60, White chick Spgs. Sp.
"	"	"	"	"	Ruby S. Sanders	764	235	12,500	3.3 acres, Mt. Creek Rd.

INDIRECT or MORTGAGEE Index to Real Estate Mortgages — Greenville County, S. C.

(219)

REG. U. S. PAT. OFFICE *Chas. M. Cott* County Indexes Since 1888 An Identifying Trade Mark

To locate names, open at SURNAME INITIAL TAB and refer to Buff Sub-Index sheet for page reference.

Cott Family Name Index No. 1-S

FILE NUMBER	MORTGAGEES	GIVEN NAMES	GIVEN NAMES	GIVEN NAMES	MORTGAGORS	BOOK	PAGE	Amount	BRIEF DESCRIPTION, LOCATION, ETC.
DATE OF RECORD	FAMILY NAMES	ABCDEFGH	IJKLMNO	PQRSTUVWXYZ					(Not Warranted)
11421 Nov. 1, 1958	Fidelity	Fed. S. & L. Assn.			<i>etal</i> Melvin L. Harrison	764	269	9000	Blueberry Park. Lot 8 Strawberry Drive.
11416 1. 1958	"	"	"	"	<i>etal</i> H. Beaumonde Drake	764	272	4200	ave. - bity. Lot 6, Blk. L, West Prentiss
11416 1. 1958	"	"	"	"	Richard B. Marlett, Jr.	764	275	31,000	Ad. - Paris Mt. Sp Lots 1 & 2, New Buncambe
11418 1. 1958	"	"	"	"	Marion Roy Crawford	764	278	9000	Sharon Park, new bity. Lot 32, lower St. Part of
11565 3. 1958	"	"	"	"	Donald E. Balty	764	346	13,000	Brookforest - Lot 52, Extension of
11529 3-1958	"	"	"	"	P. H. Savage	764	349	2,000	ave. - Riverside - Lot 10, Blk. E, Palmetto
11542 3-1958	"	"	"	"	<i>etal</i> Julia H. Dick	764	352	19,700	Traylor Park. Lot 136, Byrd Blvd.
11637 4. 1958	"	"	"	"	Dorothy S. Townsend	764	355	6,500	Lot 20, Walnut St. Elizabeth Heights
11654 4. 1958	"	"	"	"	Gaynell H. Lindsey	764	452	1,000	Lot 60, M ^{rs} Cary St. High View Acres
11654 4. 1958	"	"	"	"	William L. Smith	764	455	3,000	Lot 6, Courtland Dr. Highland Subd.
11668 4. 1958	"	"	"	"	<i>etal</i> A. A. Freeman	764	458	1,700	Lot 52, Virginia ave. Byrd Blvd. Marshall Forest.
11689 4-1958	"	"	"	"	John L. Connors	764	461	8,000	Lots 192, 193, Part lots 194 & 191 alt. Rte 13
11780 5. 1958	"	"	"	"	<i>etal</i> James Ralph Rochester	764	464	8,000	Lot 11, U. S. Hwy Sunset Hills -
	"	"	"	"	Furman V. Hembree	764	467	5,500	Lot 30, Elizabeth, Dr. Miller St. new Hope.
	"	"	"	"	J. B. Wilson	764	471	4,000	Lot 1, cor Hoyt St & lot) Kanto Sp.
	"	"	"	"	Same as Helen Gibson Kelen A. Gibson Dempsey	764	537	3,000	2 1/2 acres, less a small

INDIRECT or MORTGAGEE Index to Real Estate Mortgages — Greenville County, S. C.

Cott Family Name Index No. 1-S

To locate names, open at SURNAME INITIAL TAB and refer to Buff Sub-Index sheet for page reference.

Made by The Cott Index Company, Columbus, Ohio
Sold by Walker, Evans & Cogswell Co., Charleston, S. C.

(218)

FILE NUMBER	MORTGAGEES FAMILY NAMES	GIVEN NAMES ABCDEFGH	GIVEN NAMES IJKLMNO	GIVEN NAMES PQRSTUWXYZ	MORTGAGORS	BOOK	PAGE	Amount	BRIEF DESCRIPTION, LOCATION, ETC. (Not Warranted)
11780	Fidelity	Federal	S	L	Avin	764	540	00	Pine Grove Heights
Nov. 5, 1958								6000	Lot 14, Pine Grove Rd.
11866	"	"	"	"	"	765	42	00	Paris Mt. Sp.
6-1958								8400	Lot 70 + 71, Avalon Ests
11892	"	"	"	"	"	765	45	00	Pioneer Park, Cleveland Sp.
6-1958								1500	Lot 233, Lake Dr. map 2.
11874	"	"	"	"	"	765	48	00	Lot, Hampton ave. City
6-1958								6500	Forest Heights, Butler Sp.
11912	"	"	"	"	"	765	51	00	Lot 26, Scotland Circle, Lake
6-1958								13000	Court, Woodbriar
12034	"	"	"	"	"	765	54	00	Lot 31, Woodbriar
7-1958								7750	Beechwood Ave. Eastover
11945	"	"	"	"	"	765	88	00	Western 12, Lot 78
7-1958								3200	Ave. Traylor Park
11931	"	"	"	"	"	765	91	00	Lot 206, Woodvale
7-1958								17,500	Dr. C. Rickwood Park
12068	"	"	"	"	"	765	94	00	Lot 17, Meyers Drive
7-1958								18,600	near City
11931	"	"	"	"	"	765	97	00	Lot 85, Plat 2, Maple Ave.
7-1958								11,500	near City
12068	"	"	"	"	"	765	100	00	Lot 6, Marion Road
7-1958								4200	Belle Meade, Gantt Sp.
12091	"	"	"	"	"	765	103	00	Lot 5 + 4, Williamsburg Dr.
7-1958								11,000	City
12091	"	"	"	"	"	765	227	00	Lot Sullivan St., Ward 6
8, 1958								3000	Oakvale Terrace
12125	"	"	"	"	"	765	230	00	Lot 34, Oakvale Dr.
8, 1958								5,000	Terrace, Paris Mt. Sp.
12221	"	"	"	"	"	765	233	00	Lot 27, Jelma Dr. Oakland
8, 1958								14,000	City
10, 1958	"	"	"	"	"	765	280	11,000	Lot Webster St., City

INDIRECT or MORTGAGEE Index to Real Estate Mortgages — Greenville County, S. C.

(21 K)

REG. U. S. PAT. OFFICE *Chas. M. Cott* County Indexes Since 1888 An Identifying Trade Mark

To locate names, open at SURNAME INITIAL TAB and refer to Buff Sub-Index sheet for page reference.

Cott Family Name Index No. 1-S

FILE NUMBER	MORTGAGEES	GIVEN NAMES	GIVEN NAMES	GIVEN NAMES	MORTGAGORS	BOOK	PAGE	Amount	BRIEF DESCRIPTION, LOCATION, ETC.
DATE OF RECORD	FAMILY NAMES	ABCDEFGH	IJKLMNO	PQRSTUVWXYZ					(Not Warranted)
12177 Nov. 10, 1958	Fidelity	Fed. S. & L. Assn.			Allen J. Graham	765	283	15,000	Paris Mtn. Tp. 19.07 acres, Lake Circle, Brook, Chick Sps. Tp.
12238 " 11, 1958	"	" " " "			O. C. Harris, Jr.	765	291	14,000	Lots 45 & 46, Brewster Dr. Pine Grand-View
12279 " 11, 1958	"	" " " "			John L. Arrowood	765	331	6,000	Lat 23, Creamore Dr.
12236 " 11, 1958	"	" " " "			Eunice Barbrey, et al	765	334	6,000	San Souci Lpt 1, Franklin Rd.
12354 " 12, 1958	"	" " " "			Kathryn Ackmore Taylor	765	388	14,600	St. + Augusta Road Part Lot 3 cor. of Centerfield Gville. Tp.
"	"	" " " "			Larry A. Garrett	765	391	7,000	Lot, Mitchell Road.
12430 " 13, 1958	"	" " " "			H. A. Gilstrap, et al	765	447	6,650	Lot 4, Miller Rd.
12528 " 13, 1958	"	" " " "			R. C. Ayers	765	463	6,000	et al, Austin Tp. Lot 30, Prop. of Frank Smith Rd., Gville Tp.
12566 " 14, 1958	"	" " " "			John P. Taylor	765	531	3,000	Part Lot 70, South Franklin Mr. Swain Gardens
"	"	" " " "			Marilynn E. Schaaf	765	534	14,500	Lot 15, Shannon Dr.
12650 " 14, 1958	"	" " " "			J. E. Strickland	765	537	7,500	Springbrook Terrace Lot 1, Old Grove Rd., Map 2, Camilla Park
"	"	" " " "			Roy H. Scott	765	540	6,900	Lot 3, Easley Bridge Rd. Tp.
12536 " 14, 1958	"	" " " "			Marcus Waters, et al	765	543	3,500	Lot 2 - 1.95 acres, Austin Lot 34, Bep B. Agnew Ave.
12689 " 15, 1958	"	" " " "			William E. Rackley	766	28	3,600	Sunny Slope - Lots 23, 25, 27 + 29, Santee St. Sunny Slope
12805 " 17, 1958	"	" " " "			L. A. Morris	766	81	15,000	Lots 18 & 19, cor East Lannean Dr. + Ponce DeLeon Dr. Lannean Dr. Highlands

INDIRECT or MORTGAGEE Index to Real Estate Mortgages — Greenville County, S. C.

COTT FAMILY NAME INDEX No. 1—Split
Copyright 1933 A-122559

Open at Proper Tab according to First Letter or Letters of
Name and refer to Buff Sub-Index sheet for page reference.

Made by The Cott Index Company, Columbus, Ohio
Mfg. Cott Patent Index Systems—M

(2/2)

FILE NUMBER	MORTGAGEES FAMILY NAMES	GIVEN NAMES ABCDEFGHIJ	GIVEN NAMES KLMNO	GIVEN NAMES PQRSTUVWXYZ	MORTGAGORS	BOOK	PAGE	Amount	BRIEF DESCRIPTION, LOCATION, ETC. (Not Warranted)
12791 Nov. 17, 1958	Fidelity	Federal	S + L. Assn.		Margaret H. Clapp ^{et al}	766	84	11,500	Spring Forest Est. Lot 7, Spring Forest Dr.
12842 " 17, 1958	"	"	"	"	John A. Southern ^{et al}	766	87	13,000	Lot 11, Danson Chapel Rd. Dune Highlands.
12899 " 18, 1958	"	"	"	"	Alvin A. McCall Jr.	766	138	7,500	Lot 38, Ottaway Dr. Lannan Lane, Cleveland Forest.
13020 " 19, 1958	"	"	"	"	William H. Orders ^{et al}	766	189	25,000	Lot 81 + 82, Trails End, Wilderness + Bear Grass Dr. Bellmore.
13138 " 20, 1958	"	"	"	"	Albert E. Mostella ^{et al}	766	244	10,350	Part Lots 54, 55, 56 + 57, Ino Katch Rd. Lake Forest Heights, Inc.
13158 " 20, 1958	"	"	"	"	Louise C. Trammell	766	247	14,000	Lot 10, cov. Edwards Rd. + Yancy Dr. 89 Brewster Dr. Pinhurst Dr.
13312 " 22, 1958	"	"	"	"	J. Lewis Howard ^{Const. Co., Inc}	766	348	9,000	Part Lots 10, 11 + 12, + Part Lot
13311 " 22, 1958	"	"	"	"	Miller H. Dughey	766	377	9,500	Lots 4, 5 + 6, Station St Arc. Highland
13314 " 22, 1958	"	"	"	"	Alar Bryson	766	380	4,000	Lot 4, Bldg. W. Florida Norse Heights
13402 " 24, 1958	"	"	"	"	J. L. Quinn	766	433	11,000	Lot 8, Vale St. White Sevier St. City.
13373 " 24, 1958	"	"	"	"	H. Adrel Jones et al	766	436	20,000	Lot cov. Augusta Rd. + Vista Hills.
13513 " 25, 1958	"	"	"	"	Lloyd H. Gilstrap	766	439	7,500	Lot 71, Ridgecrest Drive. Paris Mt. Sp.
13474 " 25, 1958	"	"	"	"	Sarah King Trammell	766	486	15,000	Lot Westwood + Dr. Rd. Butler + Lot adjacent
13474 " 25, 1958	"	"	"	"	B. E. Hunt, Jr. ^{as B. E. Hunt}	766	489	2,500	166 sq. ft. cov. Red + Woodruff Paris, which Supp. Sp.
13524 " 25, 1958	"	"	"	"	A. E. Holten	766	492	7,500	Lot 2 + 3, Baham St. Near Farm View Rd. Bates Sp.
13524 " 26, 1958	"	"	"	"	Ernest C. Vernon	766	549	15,000	2 Lots = 3.24 acres + 1.20 acres

INDIRECT or MORTGAGEE Index to Real Estate Mortgages — Greenville County, S. C.

(21) 78

REG. U. S. PAT. OFFICE *CharmCats* County Indexes Since 1888 An Identifying Trade Mark

Open at Proper Tab according to First Letter or Letters of Name and refer to Buff Sub-Index sheet for page reference.

COTT FAMILY NAME INDEX No. 1—Split Copyright 1933 A-122559

FILE NUMBER	MORTGAGEES FAMILY NAMES	GIVEN NAMES ABCDEFGH	GIVEN NAMES IJKLMNO	GIVEN NAMES PQRSTUWXYZ	MORTGAGORS	BOOK	PAGE	Amount	BRIEF DESCRIPTION, LOCATION, ETC. (Not Warranted)
13637	Fidelity	Ted. S. & L. Assin			L. S. Maslin	767	32	3000	F. St. Pl. Mfg. Co
Nov 26 1958								3000	Lot 122, Sec. 1, Third Ave.
13659	"	"	"	"	Ruth M. Lewis, et al	767	60	3200	St. Victor Monaghan
26 1958								3200	Lot 71, Sec. 3, Donaldson
13739	"	"	"	"	Harold M. Woods, et al	767	132	10,500	Av., Pine Branch Savelop
28 1958								10,500	Part Lots 66 + 67 Brewster
13810	"	"	"	"	L. L. Bridwell	767	156	10,000	Meadowbrook Farms
29 1958								10,000	Lots 25 + 26 Jolly Rd.
13789	"	"	"	"	Harold L. Propp, et al	767	159	3,000	Chick Spgs. Sp.
29 1958								3,000	Lot 14, Carey Ave
13789	"	"	"	"	J. M. Whitlock	767	162	5,000	Orange St., Rutherford Park
29 1958								5,000	Lot 48, Sec. 1, Miller Lane +
13914	"	"	"	"	Lon Ballenger Smith	767	231	11,000	Buncombe Rd.
Dec 1 1958								11,000	Lot 6, Circle St. +
13926	"	"	"	"	Milton Ralph Seaborn	767	234	6,000	Lowndes Ave, Dixie Heights
1 1958								6,000	Part Lot 85 + 10-ft strip, Lot 86
13943	"	"	"	"	Mary P. Kirksey, et al	767	237	8,000	Harbor, Park Mt. Sp.
2 1958								8,000	Lot 8 Harbor Dr, Lake
14059	"	"	"	"	Lawton B. Fleming	767	331	8,000	St., Greenville Sp.
2 1958								8,000	Lot 1, con. Darlington Ave. + McCale
14032	"	"	"	"	Harmon O. Coleman, et al	767	334	9,000	Hills
2 1958								9,000	Lot 52, Hiwassee Drive, Indian
14103	"	"	"	"	Joe A. Harvey, et al	767	337	10,000	Park
3 1958								10,000	Lot 80, Harrington Ave, Laurens
14206	"	"	"	"	M. G. Proffitt	767	415	35,000	Fairfield Dr - Lake Forest Dr. 1
4 1958								35,000	Lot 86, Lake Forest Dr. + Lake
14189	"	"	"	"	R. F. Tucker	767	491	5,000	Lot, White Horse Rd.
4 1958								5,000	Paris Mt. Sp.
	"	"	"	"	Mrs Bernice Duncan	767	494	7,500	Lot, Mt. Circle
								7,500	Rd. Chick Spgs. Sp.
	"	"	"	"	William Ray Berry	767	497	4,500	Lots 5 + 6, Reid School
								4,500	

INDIRECT or MORTGAGEE Index to Real Estate Mortgages — Greenville County, S. C.

COTT FAMILY NAME INDEX No. 1—Split
Copyright 1933 A-122559

Open at Proper Tab according to First Letter or Letters of
Name and refer to Buff Sub-Index sheet for page reference.

Made by The Cott Index Company, Columbus, Ohio
Mfg. Cott Patent Index Systems—M

(217)

FILE NUMBER DATE OF RECORD	MORTGAGEES FAMILY NAMES	GIVEN NAMES ABCDEFGH	GIVEN NAMES IJKLMNO	GIVEN NAMES PQRSTUVWXYZ	MORTGAGORS	BOOK	PAGE	Amount	BRIEF DESCRIPTION, LOCATION, ETC. (Not Warranted)
14206 Dec. 4-1958	Fidelity	Fed. S.	L. Loan		Counsell M. Tankusly	767	500	15.00	Cleveland Sp. Lot, Oil Camp Creek Rd.
14273 " 4-1958	"	"	"	"	James C. Thomson	767	503	5.00	Lot 25 Hammond St.
14406 " 5-1958	"	"	"	"	James H. Trammell	768	41	9.50	+ Helvone ave. Lot 1, Plat 2, cor. Jahn Dr.
14357 " 5-1958	"	"	"	"	Fred W. Kestner	768	44	9.00	Glendale Heights- Lot 50 + Part Lot 51, Knox &
14475 " 6-1958	"	"	"	"	C. B. Keenan	768	71	3.50	Paris Mt. Piney Park, Pine Mt. Sp Part Lots 20 + 21, Appoka ave
14443 " 6-1958	"	"	"	"	Jerry L. Caldwell, et al	768	74	4.50	Montana St. Morgan Hill. Part Lot 78 + 87, Dyer St +
14487 " 6-1958	"	"	"	"	Marion V. Erxson, Jr.	768	77	7.00	Street. Lots 74 + 75 Maddell
14649 " 9-1958	"	"	"	"	Joe J. Jaross	768	80	12.00	De Belle Meade Lot 250, Sec. 3, Marlboro
14571 " 9-1958	"	"	"	"	Paul A. Milam, et al	768	176	13.30	+ Hermitage, Rd. Sec. 3, Lake Forest Lot 178 cor. Henderson Dam,
14637 " 9-1958	"	"	"	"	M. G. Proffitt	768	179	16.50	Liberty Park Part Lot 3, Proffitt Dr.
14588 " 9-1958	"	"	"	"	J. E. Meadors (formerly Edna A. Rikard)	768	182	20.00	Lake Forest Lot 3, Sec. 4, Shannon Dr.
14878 " 11-1958	"	"	"	"	Edna A. Dennis	768	185	3.55	Stuy. City Vicar Part lot 2 cor. O'Neal + Y.M.C.A.
14800 " 11-1958	"	"	"	"	J. C. Theodorou	768	370	10.00	Liberty Park Lot 15, Proffitt Dr.
14863 " 11-1958	"	"	"	"	Eaton L. Rodgers	768	373	16.00	Hampton Terrace Lot 39, Linn Dr. Wade
14878 " 11-1958	"	"	"	"	Raymond L. Reese	768	376	4.40	Calman Heights, Water Sp. Lots 7 + 8, Hite Dr.
14878 " 11-1958	"	"	"	"	N. M. Smith, et al	768	379	19.00	Forest Heights, Sec. 1, Butler Sp. Lot 45, McArthur Ave, Lake

INDIRECT or MORTGAGEE Index to Real Estate Mortgages — Greenville County, S. C.

Cott Family Name Index No. 1-S

To locate names, open at SURNAME INITIAL TAB and refer to Buff Sub-Index sheet for page reference.

Made by The Cott Index Company, Columbus, Ohio
Sold by Walker, Evans & Cogswell Co., Charleston, S. C.

(219)

FILE NUMBER DATE OF RECORD	MORTGAGEES FAMILY NAMES	GIVEN NAMES ABCDEFGHIJ	GIVEN NAMES JKLMNO	GIVEN NAMES PQRSTUVWXYZ	MORTGAGORS	BOOK	PAGE	Amount	BRIEF DESCRIPTION, LOCATION, ETC. (Not Warranted)
15331 Dec. 16-1958	Fidelity	Federal	S. + L	Assn.	Formerly Marie D. Cathcart Marie Cathcart Station Methodist Church Piedmont Park	769	177	2,000	Colonial Ave. Riverside Lot 20 Blk V cor. Green St. + + Lot 41, Mt. View Circle, Church Spg. Sp.
15272 " 16-1958	"	"	"	"	Major M. Rampey	769	183	9,000	Lot W. S. Hwy. 29. Grove Sp.
15468 " 17-1958	"	"	"	"	Roy Waters	769	277	35,000	Station Ave. Piskewick Hgh Numbered In-Parkway Mill Rd +
15396 " 17-1958	"	"	"	"	G. C. Turner	769	280	4250	Lot, Piedmont Hwy.
15370 " 17-1958	"	"	"	"	G. J. Simpron	769	283	5,000	Gault Sp. Part In. 7 Natl. Hwy.
15466 " 17-1958	"	"	"	"	Salem Methodist Church	769	286	15,000	2 tracts, White Horse Rd. Mills and Grove Sp.
15370 " 17-1958	"	"	"	"	Oliver V. Granger Jr.	769	289	5,000	Lot 5, cor. Stevens St. + Rd. Butler Sp.
15562 " 18-1958	"	"	"	"	Charles Robert Thompson	769	293	9,000	10 acres Old Spthg. Mills Stone Lake Heights
15498 " 18-1958	"	"	"	"	Perry D. Lupo, et al	769	296	17,000	Lot 117 Lottin Court, Sec. 1
15590 " 18-1958	"	"	"	"	Felicia C. Mashon	769	299	2,500	Lot 49, Palmetto Ave. F. W. Co. Mfg. Co.
15590 " 18-1958	"	"	"	"	Carl H. Bishop, et al	769	302	2,600	Lot 236 Seventh Ave. Sec. North Meadow Heights
15682 " 19-1958	"	"	"	"	Cecil Mae Morgan	769	403	7,500	Lot 5, Rafford Lane Rafford Add.
15697 " 19-1958	"	"	"	"	J. Kenneth Cass	769	406	4,400	Lot 3, Blk 14, Pettigrew St Indian Hills
15682 " 19-1958	"	"	"	"	Jasper C. Berryhill et al	769	409	7,500	Lot 10, Newasco Dr. Langley Heights
15682 " 19-1958	"	"	"	"	J. C. Powell, Jr.	769	412	3,300	Lots 33, Mills Ave.

INDIRECT or MORTGAGEE Index to Real Estate Mortgages — Greenville County, S. C.

(21 9)

REG. U. S. PAT. OFFICE *Chas. McCall* County Indexes Since 1888
An Identifying Trade Mark

To locate names, open at SURNAME INITIAL TAB and refer to Buff Sub-Index sheet for page reference.

Coll Family Name Index No. 1-S

FILE NUMBER DATE OF RECORD	MORTGAGEES FAMILY NAMES	GIVEN NAMES ABCDEFGHIH	GIVEN NAMES IJKLMNO	GIVEN NAMES PQRSTUVWXYZ	MORTGAGORS	BOOK	PAGE	Amount	BRIEF DESCRIPTION, LOCATION, ETC. (Not Warranted)
15722 Dec. 20, 1958	Fidelity	Federal	S. & L. Loan		Columbus P. Christopher	769	454	4500	Pickens Rd. Woodville Heights Lot 3, Sec. 2, Oak Spruce St. & Old
15747 " 20, 1958	"	"	"	"	H. M. O. Connor	769	457	8000	Lot 1, Grove Road.
15785 " 20, 1958	"	"	"	"	Marshall Heym	769	461	3200	Lot Smith St. near city Kraftstone area.
15836 " 22, 1958	"	"	"	"	Richard Alvin Lusher etal	769	531	9000	Lot 9, Rutherford Rd. Brewertown.
15795 " 22, 1958	"	"	"	"	Hellie L. Thomas	769	534	4300	Lots 84+85, Boling Circle, Ave. Grove Park
15795 " 22, 1958	"	"	"	"	D. S. Blum, etal	769	537	3000	Lots 8+9, Blk. C Beverly Blendale Heights
15861 " 22, 1958	"	"	"	"	J. H. Pitts	769	540	8000	Lot 36, Blendale St.
15861 " 22, 1958	"	"	"	"	Ray Wade, etal	769	543	9500	Heights Pantt Sp. Lot 9, Knox St. Blendale
15861 " 22, 1958	"	"	"	"	J. H. Pitts	769	546	8,000	Ave. Blendale Heights Lot 39, Blendale St. & Dresden
15936 " 23, 1958	"	"	"	"	J. L. Henderson	770	86	10,000	Chick Spgs. Sp. Lot 4, State Park Rd.
15988 " 23, 1958	"	"	"	"	Kenneth M. Hester etal	770	89	3,000	Slater Village - Bates Sp. Lot 32, Blk. D, Webster St.
15896 " 23, 1958	"	"	"	"	Luther Dickerson	770	92	800	Lot 67, Calhoun St Ad. Pecan Terrace, Pantt Sp.
16025 " 24, 1958	"	"	"	"	John W. Strong	770	114	8,500	Lot 5, Sec. 2, North Kingate
16041 " 24, 1958	"	"	"	"	J. A. Littlejohn etal	770	164	9700	Lot 1, Bennetts St. & Edgewood Dr. Langley Heights
16097 " 24, 1958	"	"	"	"	Faust Nicholson	770	167	6500	Lots 1+2, Oak Mills Ave. Extn. Berea Heights Add.
16099 " 24, 1958	"	"	"	"	William K. Nighower	770	170	9500	Lots 25+26, Albion Circle

INDIRECT or MORTGAGEE Index to Real Estate Mortgages — Greenville County, S. C.

Cott Family Name Index No. 1-S

To locate names, open at SURNAME INITIAL TAB and refer to Bp# Sub-Index sheet for page reference.

Made by The Cott Index Company, Columbus, Ohio
Sold by Walker, Evans & Cogswell Co., Charleston, S. C.

(218)

FILE NUMBER	MORTGAGEES FAMILY NAMES	GIVEN NAMES ABCDEFGHIJ	GIVEN NAMES KLMNOP	GIVEN NAMES QRSTUVWXYZ	MORTGAGORS	BOOK	PAGE	Amount	BRIEF DESCRIPTION, LOCATION, ETC. (Not Warranted)
DATE OF RECORD									
16379 Dec. 30 1958	Fidelity	Federal	L. + L.	Assn.	Dempsey Hudson Co. Inc.	770	244	15,000	Horse Rd. Dante Sp. Part Tracts 4 + 5, White
16292 30-1958	"	"	"	"	Ressie D. Hambright	770	293	8,000	St. City Lat West Washington
"	"	"	"	"	Dennis E. Mulliken	770	296	12,000	Drive, Country Club Estates Lat 4 + Part Lots 1, 2 + 3, Douglas
"	"	"	"	"	Stambo Enterprises, Inc.	770	299	8,500	Sts. City Lot 1, car Cabin + Webster
"	"	"	"	"	John Bidwell	770	302	28,000	Valley Exp. near W. Rest Lot 86, Hickory Lane Green
16407 30-1958	"	"	"	"	Const. Co. Inc. J. Louis Coward	770	305	9,500	Arree. Lot 10, Thornwood
16305 30-1958	"	"	"	"	et al Robert Clyde Robinson	770	308	3,750	Mt. State Park Road. 2 lots or tracts, Paris
16349 30-1958	"	"	"	"	et al Joe E. Morris	770	311	6,500	in or near Mauldin Austin Sp. Lot 62, Fairfield Dr. Blendale
16407 30-1958	"	"	"	"	Ruth S. Morgan	770	314	2,200	Leawood. Lot 15, Sylvania ave.
16420 31-1958	"	"	"	"	et al Leonard E. Page	770	372	2,000	Bailey Sts - Grille Sp. Lots 133 + 134, car Park +
16619 Jan. 2, 1959	"	"	"	"	K. B. Brannon	770	447	5,800	Dr. Blue Mountain Park. Lot 58, Blue Mountain
"	"	"	"	"	Church Faith Holiness Baptist	770	450	2,000	Ave + Summit St. Lots 100 + 101, car Columbia
16667 2-1959	"	"	"	"	William S. Costner	770	453	11,000	Belle Meade Sec. III Lot 262, Marlboro Dr.
16704 3-1959	"	"	"	"	John C. Cothran	770	491	19,500	Lane, Woodfields, Inc. Lot 154, Sec. C, Piney Woods
16830 5-1959	"	"	"	"	Blausk Powers Connor	771	1	6,200	Angusta Road, Hills. Lot 64, High Hill St.
16784 5-1959	"	"	"	"	Amelia M. Mann	771	4	5,600	Opinsett ave. Lot car, Vannoy St. +

INDIRECT or MORTGAGEE Index to Real Estate Mortgages — Greenville County, S. C.

(218)

REG. U. S. PAT. OFFICE *Chas. McCall* County Indexes Since 1888 An Identifying Trade Mark

To locate names, open at SURNAME INITIAL TAB and refer to Buff Sub-Index sheet for page reference.

Cott Family Name Index No. 1-S

FILE NUMBER DATE OF RECORD	MORTGAGEE'S FAMILY NAMES	GIVEN NAMES ABCDEFGHIJ	GIVEN NAMES JKLMNO	GIVEN NAMES PQRSTUVWXYZ	MORTGAGORS	BOOK	PAGE	Amount	BRIEF DESCRIPTION, LOCATION, ETC. (Not Warranted)
16805 Jan. 5, 1959	Fidelity	Federal	S. + L	Assn.	Paul Ramsey et al	771	10	5,000	2 Lots, Grove Sp.
16745 " 5, 1959	"	"	"	"	Alma S. Morris	771	10	8300	one - East Lynne, Add. Lots 199 + 200 Simmons Road, Paris Mt. Sp.
16928 " 6, 1959	"	"	"	"	J. C. Southelm	771	69	5,000	11 Acres, Sulphur Springs Washington Rd. City
16859 " 6, 1959	"	"	"	"	Clara Mae Alexander	771	72	4200	Lot 32, Berk East Lake Forest Heights, Sec. II
16860 " 6, 1959	"	"	"	"	Hazel N. Antrose et al	771	75	30,000	Revision of Lots 17, 18 + 20, Drexel Ave. Oakland Terrace.
17084 " 7, 1959	"	"	"	"	Walter A. King	771	122	15,000	Lot 13, Zelma Dr. Glendale Heights
"	"	"	"	"	John B. Smith	771	125	13,200	Lots 14 + 15, Glendale St.
16987 " 7, 1959	"	"	"	"	C. S. Maslin et al	771	128	5,500	Lot, North Leach St.
16981 " 7, 1959	"	"	"	"	Carl F. Davis	771	131	2700	1 Acre O'Neal Sp.
16968 " 7, 1959	"	"	"	"	Howard Hampton	771	134	8,000	Potomac one - Pleasant Valley Lot 214 + Part Lot 213
17128 " 8, 1959	"	"	"	"	Harald Smith	771	194	3,000	997,00 Acres Paris Mt. Sp.
17261 " 9, 1959	"	"	"	"	Leona W. Arnold	771	286	1250	Judson Mills Village no. 2. Lot 10 Blk. F, Eighth ave.
17353 " 9, 1959	"	"	"	"	J. E. Strickland	771	289	11,000	Watts Sp. 5 Acres, White Horse Rd. Sunny Slope
17390 " 10, 1959	"	"	"	"	Lillie Mae Burns, Jr.	771	333	4,000	Lot 23, Blk. A, Garline St. Sec. 3, Duncan Mills
17390 " 10, 1959	"	"	"	"	Price L. Saw, Sr. et al	771	336	5,000	Lot 113, Wallace St.
17582 " 13, 1959	"	"	"	"	Mary S. O'Donnell	772	5	3500	Archie + Edisto ave. Shannon Terrace Lot 26 + Pt. Lot 25 on Brookview

INDIRECT or MORTGAGEE Index to Real Estate Mortgages — Greenville County, S. C.

Cott Family Name Index No. 1-S

To locate names, open at SURNAME INITIAL TAB and refer to Ref Sub-Index sheet for page reference.

Made by The Cott Index Company, Columbus, Ohio
Sold by Walker, Evans & Cogswell Co., Charleston, S. C.

(219)

FILE NUMBER DATE OF RECORD	MORTGAGEES FAMILY NAMES	GIVEN NAMES ABCDEFGHIJ	GIVEN NAMES JKLMNOPQ	GIVEN NAMES RSTUVWXYZ	MORTGAGORS	BOOK	PAGE	Amount	BRIEF DESCRIPTION, LOCATION, ETC. (Not Warranted)
17702 Jan. 13, 1959	Fidelity	Federal	S. + L.	Assn.	Milfred J. Pettit, et al	772	8	7,700	Chick Spgs. Tp. Part Lot 26, Paris View Dr.
17702 " 13-1959	"	"	"	"	Loyd J. Harvey, et al	772	11	9,000	Pleasantdale Subd. Lot 23, Pleasantdale Circle
17854 " 14-1959	"	"	"	"	Homer C. Smith, et al	772	14	7,200	Jarr Estates Lot 13, Lake View Dr.
17763 " 14-1959	"	"	"	"	John C. Brooks, et al	772	138	2,500	in Piedmont. Lot 81, Hammett Jr.
17863 " 15-1959	"	"	"	"	Charles L. Stovall (J. L. Quinn)	772	141	19,000	Druiden Ave. Blendale Heights Lot 16 + Pt. Lot 17 on Blendale St.
17951 " 15-1959	"	"	"	"	Joseph L. Quinn, et al	772	144	4,500	Parker Heights Lot 113, View Point Drive
18059 " 16-1959	"	"	"	"	Billy J. Dillingham (Alvin M. Call)	772	200	8,400	Lot 10, Augusta Place Sec. 3, Lake Forest
18184 " 16-1959	"	"	"	"	Alvin A. M. Call, Jr. Builders, Inc.	772	203	13,000	Lot 142, Rockmont Rd. Bridges Ave., Pine Brook Extd.
18173 " 17, 1959	"	"	"	"	Princeton Home	772	317	10,000	Lot 7 Cor. Cardinal Dr. + High View area.
18159 " 17, 1959	"	"	"	"	F. H. Denton, et al	772	320	2,800	Part Lot 20 Courtland Dr.
18159 " 17, 1959	"	"	"	"	H. D. Sullivan	772	323	2,600	Lot Arnold St. Ave. Highlands
18159 " 17, 1959	"	"	"	"	H. D. Eberhardt	772	326	5,000	Lot 5, Beth M, Florida
18159 " 17, 1959	"	"	"	"	Carl F. Davis, et al	772	367	3,400	1 acre, O'Neal Tp. Lot 7, Tyler St., Augusta Hgts
18159 " 17, 1959	"	"	"	"	Beth Ward Perry, et al	772	370	23,000	Lot 21, Sunsets Dr., Knollwood. Forest Hgts., Butler Tp.
18159 " 17, 1959	"	"	"	"	J. Woodward Hubbard	772	373	30,000	Lot 28, Indian Spring Dr., Sec. 2, Lake near City
18159 " 17, 1959	"	"	"	"	Clint Joe Ballew, et al	772	376	3,500	Lot 22, Blue Ridge, Dr.,

INDIRECT or MORTGAGEE Index to Real Estate Mortgages — Greenville County, S. C.

(22)

REG. U. S. PAT. OFFICE *Chas. McCott* County Indexes Since 1888
An Identifying Trade Mark

To locate names, open at SURNAME INITIAL TAB and refer to Buff Sub-Index sheet for page reference.

Cott Family Name Index No. 1-9

FILE NUMBER DATE OF RECORD	MORTGAGEE'S FAMILY NAMES	GIVEN NAMES ABCDEFGHIJ	GIVEN NAMES JKLMNO	GIVEN NAMES PQRSTUVWXYZ	MORTGAGORS	BOOK	PAGE	Amount	BRIEF DESCRIPTION, LOCATION, ETC. (Not Warranted)
18158 Jan. 17, 1959	Fidelity	Fed. S. & L. Assn.			James E. Freeman	772	379	8,000	near Grove Sta., Grove Tp. Lots 5, 6, 7, 8, & 9 U.S. Hwy. 29
18159	"	"	"	"	E. Donald Mc. Gray	772	383	16,500	Cherokee Park, Chick Sps. Tp. Lot 59, Cherokee Cr., Map 2,
"	"	"	"	"	H. J. Watter	772	386	7,000	Hills Lot 13, Hiwassee Cr., Indian
18261 " 19-1959	"	"	"	"	Mattie Jeter	772	460	2,000	Lot 47, Kay St. (Ray St.)
18229 " 19-1959	"	"	"	"	Dorothy M. Hinds	772	457	2,400	Chick Sps. Tp. Lot 2, Chick Sps. Rd.,
18413 " 20-1959	"	"	"	"	Louis P. Bateson, Jr.	772	523	10,000	Lots 143, 144 & 145 Bailey & Ansel Sts., near Vernal Springs
"	"	"	"	"	"	772	523		also Lots in Park Place St., Blandale Hgts.
18351 " 20-1959	"	"	"	"	G. M. Strickland	772	527	7,100	Lots 80 and half Lot 81, Knox
18372 " 20-1959	"	"	"	"	M. G. Proffitt	772	531	16,000	Lake Fairfield Dr. Sec I, Lake Forest Lot 27, intersect. Shenandoah Cr. &
18350 " 20-1959	"	"	"	"	James H. Wilson	772	534	6,500	U. S. Hwy. 29 maj. part. Lot 5, & 3 ft. adj. strip
18425 " 20-1959	"	"	"	"	Per Thoresen, et al	772	537	15,500	of Liberty Park Lot 25, Edwards Rd., Map 2
18477 " 21-1959	"	"	"	"	Evelyn K. Lingle	773	57	10,000	West, Butler Tp.
18463 " 21-1959	"	"	"	"	Kathleen J. Rodrigue	773	60	12,000	Dr. Croftstone Corner Lot 6, Sec E, Broughton
18557 " 22-1959	"	"	"	"	Wayne M. Edwards, et al	773	120	12,500	Paris Mtn. Tp. Lot 6, Cedar Lane Rd.
18639 " 22-1959	"	"	"	"	D. O. Byers	773	123	2,100	Hgts Lot 27, Parker Rd. Junction
18750 " 23-1959	"	"	"	"	Albert Taylor	773	205	5,000	East Gault St. Gault Tp. Lot 34, Branch St. Lot 39,

INDIRECT or MORTGAGEE Index to Real Estate Mortgages — Greenville County, S. C.

Cott Family Name Index No. 1-S

To locate names, open at SURNAME INITIAL TAB and refer to Buff Sub-Index sheet for page reference.

Made by The Cott Index Company, Columbus, Ohio
Sold by Walker, Evans & Cogswell Co., Charleston, S. C.

(21 v)

FILE NUMBER	MORTGAGEES FAMILY NAMES	GIVEN NAMES ABCDEFGHIJ	GIVEN NAMES KLMNO	GIVEN NAMES PQRSTUVWXYZ	MORTGAGORS	BOOK	PAGE	Amount	BRIEF DESCRIPTION, LOCATION, ETC. (Not Warranted)
DATE OF RECORD									
18750 Jan 23, 1959	Fidelity	Federal	L. & L	Aron	Samuel M. Pringle et al	773	208	16,000	Lot 1, Hindemere Drive - White Horse Rd. Paris Mt. Sp.
18772 " 23, 1959	"	"	"	"	Wayne L. Pish	773	211	12,000	Part Parcel G. J. & E. Williams Prop. Lake Forest Heights.
18666 " 23, 1959	"	"	"	"	William L. Costner et al	773	214	20,000	Lot 43, Sweetbrier Rd. Sec 2 (Lots 28, 29 + 30, Palmetto Ave. also Part Lot 78, cov. Woodside ave + Montana ave. Morgan Mill Adhd.
18751 " 23, 1959	"	"	"	"	J. J. Pisklesimer	773	217	8,000	
18813 Jan 24, 1959	"	"	"	"	R. A. Huskey	773	264	1600	ave. + Richland Way, City Lot 126 & 1/2 Lot 127, cov. Ebaugh Prop. G. D. Oxner
18825 " 24, 1959	"	"	"	"	Mills H. Hugley	773	267	2500	Part. Lot 10, Laurel St. + Hermitage Rd. Sec 3, Lake Forest
18813 " 24, 1959	"	"	"	"	C. D. Vought	773	270	18,000	Lot 169, cov. Malvern Place ave.) near City
" " "	"	"	"	"	Wallace J. Bennett	773	273	3500	Lot 37, Fourth Ave. (Springside)
" " "	"	"	"	"	Margaret Walters	773	276	9000	Lot 10, Dale Dr., City
18885 " 26-1959	"	"	"	"	Bessie S. Cunningham	773	370	9200	Lot E, North St., City Duncan Mills Village
18969 " 26-1959	"	"	"	"	Boris Jean Merritt	773	377	3500	Lot 45, Blakey St., Sec. 2, Conestee, South Sp.
" " "	"	"	"	"	Aaron E. Fowler	773	380	1500	Lot Conestee Lake, near Hwy 1, Chick. Spgs. Sp.
" " "	"	"	"	"	Ch. of the S.C. Dist. Council Co., Inc.	773	383	2300	Lot 19, Williams St., Mt. Carmel
18992 " 26-1959	"	"	"	"	J. Louis Coward Const.	773	457	16,000	Lake Forest Lot 121, Hermitage Rd., St. (Arlington Ave.), City
" " "	"	"	"	"	William Elrod	773	460	3400	Part Lot 1, Blk. B, Leach + Hartley

INDIRECT or MORTGAGEE Index to Real Estate Mortgages — Greenville County, S. C.

(214)

REG. U. S. PAT. OFFICE *Chas McCott* County Indexes Since 1888 An Identifying Trade Mark

To locate names, open at SURNAME INITIAL TAB and refer to Buff Sub-Index sheet for page reference.

Cott Family Name Index No. 1-S

FILE NUMBER DATE OF RECORD	MORTGAGEES FAMILY NAMES	GIVEN NAMES ABCDEFGHIJ	GIVEN NAMES KLMNO	GIVEN NAMES PQRSTUVWXYZ	MORTGAGORS	BOOK	PAGE	Amount	BRIEF DESCRIPTION, LOCATION, ETC. (Not Warranted)
19093 Jan. 27-1959	Fidelity	Fed. S. & L. Assn.			Maudeline M. Long	773	463	6000	Sts., City Lot cor. Yona. & Bradshaw
19015 " 27-1959	"	" " " " " "			Charles J. Ernest, etal	773	466	6000	Lot White Horse Rd., South Sp Dale
19016 " 27-1959	"	" " " " " "			Norman C. Long	773	469	5000	Lot 3, Bagwell Ave. Avicel- Cleveland Sp.
19015 " 27-1959	"	" " " " " "			H. S. Fowler	773	473	6000	61.75 acres, near River thier
19235 " 28-1959	"	" " " " " "			Julian G. Hunt	774	1	28000	Marshall Forest Lot or tract, Riverside Dr.
19131 " 28-1959	"	" " " " " "			J. Larry Jameson, etal	774	4	5300	00 Watts Ave. (Lucille Ave.) City Lot 4 + Part Lot 3, Blk. J-1
" " "	"	" " " " " "			Helen A. Cavalaris	774	7	6000	00 Robinson St., City Part Lot 27, Blk. C, cor. Crafts +
19362 " 29-1959	"	" " " " " "			Elizabeth V. Harris	774	61	15000	00 Lot 31, Lanneau Dr., City
19280 " 29-1959	"	" " " " " "			James Burns	774	64	4650	00 City Near part Lot 7, Lane Ave.
19300 " 29-1959	"	" " " " " "			William Sloan Gandy	774	67	13,000	00 Hilton Sts., Nickoltown Hqta. Lots 119, 120, & 121, cor. Clark +
19387 " 30-1959	"	" " " " " "			Benjamin Furman Watkins	774	140	8,500	00 Paris Mtn. Sp. Lot 1, Prop. Mrs. Joe L. Watkins
19487 " 30-1959	"	" " " " " "			Horace Locke, etal	774	143	9000	00 Mc Swain Gardens Lot 117, Richbourg Rd., Sec. 2
" " "	"	" " " " " "			Mary Stone Foster, etal	774	146	7600	00 Lot 17, Lanneau Dr., City Old Aptbg. Rd. near City
" " "	"	" " " " " "			Mills H. Hughey Co., Inc.	774	149	8000	00 Lots 3, 4, 5; Part Lots 6 + 7, Dr.) Paris Mtn. Sp.
19462 " 30-1959	"	" " " " " "			Hightower Real Estate	774	153	8,500	00 Lot 33, Mottis Dr. (Paris. 2nd South Forest Estates
19512 " 31-1959	"	" " " " " "			Andrew Griffator, etal	774	192	10000	00 Lot 150, Pinefield Dr.

INDIRECT or MORTGAGEE Index to Real Estate Mortgages — Greenville County, S. C.

Cott Family Name Index No. 1-S

To locate names, open at SURNAME INITIAL TAB and refer to Buff Sub-index sheet for page reference.

Made by The Cott Index Company, Columbus, Ohio
Sold by Walker, Evans & Cogswell Co., Charleston, S. C.

(21X)

FILE NUMBER DATE OF RECORD	MORTGAGEES FAMILY NAMES	GIVEN NAMES ABCDEFGHIJ	GIVEN NAMES JKLMNOPQ	GIVEN NAMES RSTUVWXYZ	MORTGAGORS	BOOK	PAGE	Amount	BRIEF DESCRIPTION, LOCATION, ETC. (Not Warranted)
19665 3-2-1959	Fidelity	Fid. S. + L. Assn.			Robert A. Jones	774	265	7800	City Lot 3, Rainbow Dr., near
19598 " 2-1959	"	" " " "	"		Lynell Peterson	774	268	7500	Lot 7, Thomas Dr., Bates Jp.
19603 " 2-1959	"	" " " "	"		W. C. Turner	774	271	3500	Lot Jenkins St., City
19787 " 3-1959	"	" " " "	"		William L. Costner	774	365	16,000	Lake Forest Hgts. Lot 36, Drexel Ave., Sec. 1
19793 " 3-1959	"	" " " "	"		Ernest C. Ellis	774	368	23,500	Lot 3 N. Main St., Greenville Jp. Lot 43, Rice St., near City, also
" " " 19824	"	" " " "	"		Alvin A. McCall, Jr.	774	371	15,000	Lot 1, Hermitage Rd., Timberlake Lake Forest
" 3-1959 19709	"	" " " "	"		Frank B. Hunt, et al	774	374	16,000	Lot 2, Shannon Dr., Sec. 4 Mills Village
" 3-1959 19773	"	" " " "	"		Robert W. Snoddy	774	377	1500	Lot 51, Elmwood Ave., Judson Ave. + Cleverline St., Hillside Terrace
" 3-1959 19925	"	" " " "	"		George M. Tinsley	774	380	5,000	Lot 29 + Part Lot 28, cor. of Haverland Map 2, Cleveland Terrace
" 4-1959 19922	"	" " " "	"		Carl S. Myers	774	450	9,000	Part Lot 1, Cleveland Dr. Prop. off Old Grove Rd.
" 4-1959 19923	"	" " " "	"		H. M. O'Connor	774	453	8,000	Lot 2, H. M. O'Connor, Spring Sec 1, Vistor, Monaghan Mill
" 4-1959 19925	"	" " " "	"		Clyde Lee Cobb et al	774	457	3,000	Lot 97, Haysworth St (Agnew Rd.) City, View Annex
" 4-1959 19980	"	" " " "	"		R. H. Manley	774	460	4,000	Pt. Tract 57, View Point Dr. Linton St., Newwood Hgts.
" 5-1959 20092	"	" " " "	"		Minnie Lee Harper	774	506	2,200	Lots 38, 39 + 1/2 Lot 40, Blk. B, & Stone Lake Hgts.
" 6-1959 20206	"	" " " "	"		Dorothy J. Woodson	774	525	16,000	Lot 65, Lake Forest Dr., near 2
" 6-1959	"	" " " "	"		Violet Hamvey Lollis	775	49	1,900	Lot John St., City

INDIRECT or MORTGAGEE Index to Real Estate Mortgages — Greenville County, S. C.

(217)

REG. U. S. PAT. OFFICE *Chambers* County Indexes Since 1888 An Identifying Trade Mark

To locate names, open at SURNAME INITIAL TAB and refer to Buff Sub-Index sheet for page reference.

Cott Family Name Index No. 1-S

FILE NUMBER DATE OF RECORD	MORTGAGEES FAMILY NAMES	GIVEN NAMES ABCDEFGHIJ	GIVEN NAMES JKLMNO	GIVEN NAMES PQRSTUVWXYZ	MORTGAGORS	BOOK	PAGE	Amount	BRIEF DESCRIPTION, LOCATION, ETC. (Not Warranted)
20161 Feb. 6-1959	Fidelity	Jed. S. & L. Assin.			Hugh E. Bolt, et al	775	52	11,400 ⁰⁰	Lot 43, Rice St., Greenville Sp.
20146 " 6-1959	"	" " " "	"		E. Floyd Du Pree	775	55	18,000 ⁰⁰	Lot 1, Sevier St., City
20091 " 6-1959	"	" " " "	"		Carl E. Yeager, et al	775	58	30,000 ⁰⁰	Trinbourne, Butler Sp. Tract 2, Lopez Mtn. Rd., Sec. 1
20175 " 6-1959	"	" " " "	"		Reuben C. Halbrooks, et al	775	61	13,000 ⁰⁰	Glendale Hgts. Lots 12 + 13, Glendale St.
20228 " 7-1959	"	" " " "	"		Joseph M. Bearden	775	78	8,000 ⁰⁰	Hampton Terrace, Chick Spg. Sp. Lot 21, Richbourg Dr., Wade,
20235 " 7-1959	"	" " " "	"		A. B. Skelton	775	81	6,300 ⁰⁰	Pecan Terrace Lot 17, Mayflower Ave.
20273 " 9-1959	"	" " " "	"		Virginia K. Campbell Const. Co. Inc.	775	151	7,500 ⁰⁰	Angusta Rd. Kinsler, Gantt Sp. Lot 32 + 1/2 Lot 33, De Dely Ave
20327 " 9-1959	"	" " " "	"		Thomasson-Keenan	775	154	15,000 ⁰⁰	Paris View, Paris Mt. Sp. Lots 51 + 52 Montic Dr. (Paris View Dr.)
20329 " 9-1959	"	" " " "	"		Ralph O. Exerist	775	157	5,000 ⁰⁰	Road Paris Mt. Sp. 16 Acres Keeler Bridge
20447 " 10-1959	"	" " " "	"		Lilas E. Gossett et al	775	160	5,250 ⁰⁰	Paris Mt. Sp. also Int. in basement 1/2 Acre (has part sold off)
20394 " 10-1959	"	" " " "	"		R. A. Blaine	775	215	9,000 ⁰⁰	128 Acres Grove Sp. Wade Hampton Terrace
20603 " 11-1959	"	" " " "	"		L. Emanuel Rich Co. a corp.	775	218	8,500 ⁰⁰	Lot 10 Richbourg Drive Gantt Sp.
20591 " 11-1959	"	" " " "	"		C. H. Cason Lmb. & Realty	775	277	4,500 ⁰⁰	Part Lot 8, New St. Chick Spg. Sp.
20561 " 11-1959	"	" " " "	"		Burns & Cole	775	280	11,000 ⁰⁰	Lot 4, Cadu Dr. (formerly Fourth Ave. North)
20603 " 11-1959	"	" " " "	"		Jack D. Durham et al	775	283	4,000 ⁰⁰	Lot 48, Springside St.
	"	" " " "	"		E. Inman Master	775	286	5,000 ⁰⁰	Part Lot 5, Mulberry St.

INDIRECT or MORTGAGEE Index to Real Estate Mortgages — Greenville County, S. C.

Cott Family Name Index No. 1-3

To locate names, open at SURNAME INITIAL TAB and refer to Ref Sub-Index sheet for page reference.

Made by The Cott Index Company, Columbus, Ohio
Sold by Walker, Evans & Cogswell Co., Charleston, S. C.

(213)

FILE NUMBER	MORTGAGEES FAMILY NAMES	GIVEN NAMES ABCDEFGHIJ	GIVEN NAMES JKLMNOPQ	GIVEN NAMES RSTUVWXYZ	MORTGAGORS	BOOK	PAGE	Amount	BRIEF DESCRIPTION, LOCATION, ETC. (Not Warranted)
DATE OF RECORD									
20603 Feb. 11-1959	Fidelity	Federal	S. L.	Assn.	<i>et al</i> E. Juman, master	775	289	11,000	+ Paris New Dr. - Pinehurst Lot 6 + Pt. Lot 5 cor. Merrydale Lane
20700 " 12-1959	"	"	"	"	H. H. Milburn	775	363	8,000	Strip connecting Chick Spg. Sp. Lot, Paris Mt. Rd. also 30 ft
20712 " 12-1959	"	"	"	"	James E. Guy	775	366	7,000	Baltimore Dr. (Bevok Dr.) City Lots 17+18, cor. Halls Ave.
20742 " 13-1959	"	"	"	"	Richard D. Nooten	775	441	25,000	Carner Park Lots 24, 25, 26 + 27, Elder St.
20834 " 13-1959	"	"	"	"	J. L. Quinn	775	444	8,000	Lot 4, Rainbow Dr. Heights, South Sp.
20826 " 13-1959	"	"	"	"	R. S. Cobb	775	447	7,500	Lot 62 Knox St, Glendale Horse Heights
20868 " 14-1959	"	"	"	"	Robert J. Murphy	775	450	19,000	Part Lot 7, Vale St. White Ave. Hillside Heights
20868 " 14-1959	"	"	"	"	<i>et al</i> James H. Jarrell	775	453	5,000	Part Lots 1+2 Brookside Gardens, Butler Sp.
20892 " 14-1959	"	"	"	"	Alvin A. McCall, Jr.	775	476	12,000	Lot 9, Minnow Dr. McSwain Butler Sp.
21004 " 16-1959	"	"	"	"	Pleasant Homes, Inc.	775	479	4,800	Part Lot 9, Meemore Rd. Judson Mill Village
20951 " 16-1959	"	"	"	"	Ruby Richey	775	482	3,200	Lot 5, Blk. 11, Third St. Prentiss Ave.
20951 " 16-1959	"	"	"	"	Lillie S. Osborne	776	19	7,000	Lot 6, Blk. F, West 1.14 acrs, Ball Sp.
20929 " 16-1959	"	"	"	"	<i>et al</i> George R. Bagwell	776	22	3,800	Sp. C, East north 6 th St. Headside Lot 52, Sp. C, East 7 th St. + Lot 6
21099 " 17-1959	"	"	"	"	Buford Lachey, <i>et al</i>	776	25	5,400	McSwain Gardens, Butler Sp. Lot 115, Sec. 2, Beaufort St. Rd. - Hugh's Heights
					Boyd L. Sellers	776	89	8,000	Lot 19, Blk. C, West Parker

INDIRECT or MORTGAGEE Index to Real Estate Mortgages — Greenville County, S. C.

(22 A)

REG. U. S. PAT. OFFICE *Chambers* County Indexes Since 1888
An Identifying Trade Mark

To locate names, open at SURNAME INITIAL TAB and refer to Buff Sub-Index sheet for page reference.

Cott Family Name Index No. 1-S

FILE NUMBER	MORTGAGEES	GIVEN NAMES	GIVEN NAMES	GIVEN NAMES	MORTGAGORS	BOOK	PAGE	Amount	BRIEF DESCRIPTION, LOCATION, ETC.
DATE OF RECORD	FAMILY NAMES	ABCDEFGHIJ	IJKLMNO	PQRSTUVWXYZ					(Not Warranted)
21093 Feb. 17-1959	Fidelity	Federal	S + L. Assn.		J. H. Cannon, Inc.	776	92	6,000 ⁰⁰	Lot 8, Chastain Dr. (formerly Brockman ave.)
21331 " 19-1959	"	"	"	"	Marcus E. Roberts	776	183	8,650 ⁰⁰	Lot 24, Darlington ave.
21449 " 20-1959	"	"	"	"	Louis Louie E. Howard	776	298	10,000 ⁰⁰	Circle, Pleasantdale Lot 2, Pleasantdale
21390 " 20-1959	"	"	"	"	H. Alvin Phillips, et al	776	301	3,000 ⁰⁰	4 acres, Butler Sp.
21513 " 20-1959	"	"	"	"	J. E. Palmer, et al	776	304	7,000 ⁰⁰	Butler Sp. Lot 2, Mrs. Anderson Prop.
21552 " 21-1959	"	"	"	"	Samuel C. Nix, et al	776	354	5,300 ⁰⁰	ave. + Sumter St., Lot Sumter St. Lot 11, Blk. 7 cor. Highland St.
21636 " 23-1959	"	"	"	"	Joseph L. Guinn	776	408	4,500 ⁰⁰	Marion Rd. Parker Heights, Paris Lot 114, Cor. West Point Dr.
21637 " 23-1959	"	"	"	"	Harold M. Dickerson	776	411	10,500 ⁰⁰	Part Lot 28, Long Crest Dr.
21607 " 23-1959	"	"	"	"	Robert L. Jordan, et al	776	414	3,800 ⁰⁰	Chick Spgs. Sp. Lots 3 + 4 Paris Rd.
21607 " 23-1959	"	"	"	"	B. A. Bridges	776	417	8,200 ⁰⁰	Paris mt. Sp. 1/2 acre, Bear House Rd.
21661 " 23-1959	"	"	"	"	Edward H. Kembre	776	420	7,500 ⁰⁰	Cochran Heights, Bartt Sp. Lot 12, Moxey ave.
21764 " 24-1959	"	"	"	"	Elvema R. Waldrop	776	513	2,500 ⁰⁰	Leewood Extn. Lot 42, Apopka ave.
21763 " 24-1959	"	"	"	"	Hayward H. Hill	776	516	16,500 ⁰⁰	Jelma Dr. Oakland Terrace Part Lot 5, McBeth St. + Lot 5
21817 " 24-1959	"	"	"	"	C. D. Vought	776	519	15,000 ⁰⁰	Sec. 3, Lake Forest Lot 168, Melburn Place
21811 " 24-1959	"	"	"	"	Virginia H. Murray	776	522	8,500 ⁰⁰	Bush Meadow Farm Lots 57 + 58, Brookview Dr.
21811 " 24-1959	"	"	"	"	Grace Garrison	776	525	10,000 ⁰⁰	Lots 3, 4 + 5, Carl Court.

INDIRECT or MORTGAGEE Index to Real Estate Mortgages — Greenville County, S. C.

Cott Family Name Index No. 1-S

To locate names, open at SURNAME INITIAL TAB and refer to Buff Sub-Index sheet for page reference.

Made by The Cott Index Company, Columbus, Ohio
Sold by Walker, Evans & Cogswell Co., Charleston, S. C.

(22 B)

FILE NUMBER	MORTGAGEES FAMILY NAMES	GIVEN NAMES ABCDEFGHIJ	GIVEN NAMES KLMNO	GIVEN NAMES PQRSTUVWXYZ	MORTGAGORS	BOOK	PAGE	Amount	BRIEF DESCRIPTION, LOCATION, ETC. (Not Warranted)
21811 Feb. 24, 1959	Fidelity	Federal	S. + L.	Assn.	et al Mary A. Dean	776	528	4500	Bk B. Mills Ave. Lots 31 + 32 = 2.10 acres
21848 " 25-1959	"	"	"	"	et al Corrie Mae Mullinnix	776	531	17100	Lots 7 + 8, Washington Ave. Northwood-
21850 " 25-1959	"	"	"	"	et al Frank B. Fisher	777	35	8500	Lot 24, Mohawk Dr. University Circle
22074 " 26-1959	"	"	"	"	et al Jos. N. Friedman	777	39	6000	Lot 39, White Oak Dr. Ave. East Highlands Est.
22086 " 26-1959	"	"	"	"	et al Kate H. Ivey	777	42	3500	Lot 6, Bk L, Sec 5 Claremore Rd. - Marjorie Estate, Chick Spg. Jp.
22133 " 27-1959	"	"	"	"	et al Janelle R. Sovells	777	58	3700	Lot 4 + Part Lot 3, Bk F. Dec Lot, Sulphur Spg. Rd.
22196 " 27-1959	"	"	"	"	et al Jack Burwager	777	61	7250	Moffat Dr. - Timberlake Lot 5 Sec 2, Timberlake Dr + Royal Heights.
22096 " 27-1959	"	"	"	"	et al John H. Davis, Jr.	777	64	14000	Lot 21, Irene Circle, Rd. - Cherokee Forest
22097 " 27-1959	"	"	"	"	et al A. R. Moore, et al	777	157	6500	Part Lots 319 + 318 Edwards Lot Church St. Extn. near Piedmont
22196 " 27-1959	"	"	"	"	et al Roy J. Ammons of Piedmont Pentecostal Holiness Ch.	777	220	14000	Valerie Dr. - Liberty Park Lot 21, cov. Edwards Rd. + Road, Gantt Jp.
22222 " 28-1959	"	"	"	"	et al M. G. Proffitt	777	227	18000	7 Acres, near White Horse Love Estate, Trav. Rest, Bates Jp.
22352 " 2-1959	"	"	"	"	et al J. Milton King	777	231	2500	Part Lot 21, Buncombe Rd. Camilla Park #1
22801 " 2-1959	"	"	"	"	et al B. N. Clary	777	268	11000	Part Lot 33, Beatrice St. 1 acre, Grove Jp.
					et al David C. Jones, et al	777	350	1000	
					et al Orlo Reed	777	353	3500	

INDIRECT or MORTGAGEE Index to Real Estate Mortgages — Greenville County, S. C.

22 C

REG. U. S. PAT. OFFICE *Chas. McCall* County Indexes Since 1888
An Identifying Trade Mark

To locate names, open at SURNAME INITIAL TAB and refer to Buff Sub-Index sheet for page reference.

Cott Family Name Index No. 1-S

FILE NUMBER	MORTGAGEES	GIVEN NAMES	GIVEN NAMES	GIVEN NAMES	MORTGAGORS	BOOK	PAGE	Amount	BRIEF DESCRIPTION, LOCATION, ETC.
DATE OF RECORD	FAMILY NAMES	ABCDEF GH	IJKLMNO	PQRSTUVWXYZ					(Not Warranted)
22291 Mch 2. 1959	Fidelity	Federal	S. & L.	Assin.	of Hillmington Trust Corporation	777	357	10,000	Circle, Pleasantdale Lot 25 Pleasantdale
22370 2. 1959	"	"	"	"	Betty S. Thomason	777	360	9000	Dr. Oak Hill Lot 18, Sea. B, Oak Hill
22373 2. 1959	"	"	"	"	Ben O. Merritt, et al	777	363	17,000	Morningside, Butler Sp. Lot 25, Richbourg Rd.
22441 2. 1959	"	"	"	"	Marrion S. Childress et al	777	373	6000	Rd. Paris Mt. Sp. E. 16 acres Rutledge
22515 3. 1959	"	"	"	"	John Thompson	777	476	1200	St. Dixon Alley, City Norton Part Lot 7 on N. & Kay
22553 3. 1959	"	"	"	"	Gladys M. Martin et al	777	479	11,500	St. Extn. City Lot 8 (less part) E. North
22468 3. 1959	"	"	"	"	Fred H. Ellis	777	482	3000	Drive, Paris Mt. Sp. 3.025 acres, Crestwood
"	"	"	"	"	J. C. Mangum et al	777	485	5800	City Lot 1, Rutherford St.
"	"	"	"	"	James J. Travis	777	488	5600	Mauldin, Austin Sp. Lot 29, Pleasant Drive
"	"	"	"	"	Frank H. Hinton	777	491	2950	Judson Mills Village Lot 51, Elmwood ave.
"	"	"	"	"	Robert A. Hudgens et al	777	494	8500	Circle, Pleasantdale Lot 6, Pleasantdale
"	"	"	"	"	John H. Thompson	777	497	19,000	Sec 1, Lake Forest Lot 16, Lake Fairfield Dr.
"	"	"	"	"	Jewell E. Brooke	777	500	2400	Bates Sp. Lot, Slater Rd.
"	"	"	"	"	Eunice V. Good	777	503	2300	Grove Sp. Lot 6, County Rd.
22586 4. 1959	"	"	"	"	Ray Phillips	778	1	3500	Gantt Sp. Lot 2. S. Hwy. 29
22602 4. 1959	"	"	"	"	Mary J. Hill, et al	778	5	13500	Blendale St. Glendale Hpts. Lots 34 + 35 + Part Lot 33

INDIRECT or MORTGAGEE Index to Real Estate Mortgages — Greenville County, S. C.

Cott Family Name Index No. 1-S

To locate names, open at SURNAME INITIAL TAB and refer to Buff Sub-Index sheet for page reference.

Made by The Cott Index Company, Columbus, Ohio
Sold by Walker, Evans & Cogswell Co., Charleston, S. C.

(229)

	FILE NUMBER	MORTGAGEES FAMILY NAMES	GIVEN NAMES ABCDEFGHIJ	GIVEN NAMES JKLMNO	GIVEN NAMES PQRSTUVWXYZ	MORTGAGORS	BOOK	PAGE	Amount	BRIEF DESCRIPTION, LOCATION, ETC. (Not Warranted)
	DATE OF RECORD									
	22817 Mch. 5. 1959	Fidelity	Federal	S. & L. Co. Inc.		Allen B. Thornton Co. Inc.	778	67	7200	near city Lot 28, West Decatur St.
	22727 " 5. 1959	"	"	"	"	Nightover Real Estate	778	70	8000	Monaghan Subd. Lot 13, Marchant St.
	22829 " 6. 1959	"	"	"	"	Henry H. Veach	778	81	5500	Spilwood Park. Lot 34, Bates Ave.
	22921 " 6. 1959	"	"	"	"	O. D. Tatum, Jr. et al	778	84	10546	St. Blk 6, O.P. Mills Subd. Lot 2, cor. Trenton Ave + Elm City
	22985 " 7. 1959	"	"	"	"	Querry Snowden et al	778	214	12300	Lot 2, Naccangar Ave. Indian Mills Village.
	23157 " 9. 1959	"	"	"	"	Clarence Shook Elizabeth H. Trapp	778	217	2500	Lot 5, Blk 9, 20th St. Grove Sp.
	23045 " 9. 1959	"	"	"	"	Minnie Lee Harper et al	778	303	5000	1 acre Augusta Rd. Arlak, Valley Dale
	23088 " 9. 1959	"	"	"	"	Robert K. Hester	778	306	3200	Lot 17, Bagwell Acres, Paris Mt. Sp.
	23071 " 9. 1959	"	"	"	"	H. R. Quinn	778	309	8000	Lot 34 Millpot, De Riverdale + view Point De Parker Heights
	23286 " 10. 1959	"	"	"	"	H. H. Patterson	778	312	6000	Pt. Lots 113 + 114, cor. Marion Rd (Brackman Ave) Sp. 1/2
	23278 " 10. 1959	"	"	"	"	Helen B. Butts	778	315	6000	Lot 29, Darlington Ave. King St. near city
	23240 " 10. 1959	"	"	"	"	H. L. Thrasher	778	325	5000	Lot 94, Crestone Dr. (former) Hills
	23229 " 10. 1959	"	"	"	"	Kathryn Sims	778	328	4000	Lot 53 Kent Lane, Vista (Outman Rd.) Farm Estate
	23240 " 10. 1959	"	"	"	"	H. H. Case et al	778	331	4100	Lots 17, 18 + 19, Lake View Dr. Sp. Sp.
	23240 " 10. 1959	"	"	"	"	A. C. Cannon, Jr.	778	334	11500	Lot 3, Lee Road, Chick Coast, City
							778	337	12000	Lot 68, Blk D, Augusta

INDIRECT or MORTGAGEE Index to Real Estate Mortgages — Greenville County, S. C.

(228)

REG. U. S. PAT. OFFICE *Chambers* County Indexes Since 1888
An Identifying Trade Mark

To locate names, open at SURNAME INITIAL TAB and refer to Bufl Sub-Index sheet for page reference.

Coll Family Name Index No. 1-5

FILE NUMBER DATE OF RECORD	MORTGAGEES FAMILY NAMES	GIVEN NAMES ABCDEFGHIJ	GIVEN NAMES JKLMNO	GIVEN NAMES PQRSTU VWXYZ	MORTGAGORS	BOOK	PAGE	Amount	BRIEF DESCRIPTION, LOCATION, ETC. (Not Warranted)
23229 Mch. 10. 1959	Fidelity	Federal S. & L.		Assoc.	J. E. Meador	778	340	18000	Lot 20 Sec II, Reversion Lots 17, 18 + 20) M ^c Carter Ave. Lake Forest - Chick Spg. Sp.
23378 Mch. 11. 1959	"	"	"	"	Virginia N. Evans	778	387	10,000	Isaqueena Park, City Lot 79, Harrington Ave.
23318 Mch. 11. 1959	"	"	"	"	David G. Traylor	778	390	9500	Pleasant Valley Lot 210 + 1/2 Lot 209, Potomac Ave
23292 Mch. 11. 1959	"	"	"	"	Walter M. Alexander et al	778	393	3000	Parker Rd. Sec. 2, Victor Monogram Lot 63, Cor. Y. M. C. A. St. +
23410 12. 1959	"	"	"	"	Peter M. Souther	778	495	2,500	Lot 17, cor Sweetbrier Rd. + Drexel Ave. (Rev. Lots 17, 18 + 20) Sec 2 Lake Forest Neighls
23470 12. 1959	"	"	"	"	Mr. Etta C. Hoard et al	778	498	3800	Lot Arlington Ave. City St. Grille. Sp.
23504 12. 1959	"	"	"	"	James William Page et al	778	501	1,000	Lot 2 + Part Lot 1, Gordon
23614 13. 1959	"	"	"	"	Amos Hollingsworth	778	504	3500	Lot 36, Ashley St.
23619 13. 1959	"	"	"	"	Alvin A. M ^c Call, Jr.	779	43	14,000	M ^c Swan Gardens Lot 52, Shady Dale Court
23646 14. 1959	"	"	"	"	Louis E. Howard Co.	779	46	8500	Circle, Pleasantdale Lot 4 Pleasantdale
23736 16. 1959	"	"	"	"	J. Louis Coward Const	779	76	9000	Shornwood Dr. - Shornwood Acres Lot 2 3 Forestwood Dr. + St. Shodville Neighls.
23819 16. 1959	"	"	"	"	M. E. Mix, et al	779	157	5100	Lots 3 + 4, Cor. Y. M. C. Dowell Grille. Sp.
23803 16. 1959	"	"	"	"	H. D. Jones	779	160	7,000	2 Lots, Cedar Lane Rd. ave. Pickwick Neighls
	"	"	"	"	Jayce S. Gunter	779	163	10,000	Lot 24 + 1/2 Lot 25, Waters

INDIRECT or MORTGAGEE Index to Real Estate Mortgages — Greenville County, S. C.

Cott Family Name Index No. 1-S

To locate names, open at SURNAME INITIAL TAB and refer to Ref Sub-Index sheet for page reference.

Made by The Cott Index Company, Columbus, Ohio
Sold by Walker, Evans & Cogswell Co., Charleston, S. C.

(227)

FILE NUMBER DATE OF RECORD	MORTGAGEES FAMILY NAMES	GIVEN NAMES ABCDEFGHIJ	GIVEN NAMES JKLMNOPQ	GIVEN NAMES RSTUVWXYZ	MORTGAGORS	BOOK	PAGE	Amount	BRIEF DESCRIPTION, LOCATION, ETC. (Not Warranted)
23803 Mar. 16, 1959	Fidelity	Federal	S. + L.	Assn.	J. O. Stewart	779	166	6,000	Grille Sp. Lot 52 Nut ave.
23880 Mar. 17, 1959	"	"	"	"	Joe J. Fares	779	181	14,000	Park Lot 137, Byrd Blind Trailer
23868 Mar. 17, 1959	"	"	"	"	J. E. Willis, et al	779	185	6600	Rest Bates Sp. Lot 1, Willis St. Travelers
23881 Mar. 17, 1959	"	"	"	"	Joseph L. Quinn	779	188	4500	Marion Road - Parker Heights Southern part Lots 113 + 114, Kiville Sp.
24099 " 18, 1959	"	"	"	"	J. A. Merck	779	317	4500	2 lots, Old White Horse Rd., Peachtree St. Kiville Sp.
" " "	"	"	"	"	Harold Waldrep	779	320	3500	Lot 8, Cor. Florida Ave & Drive, Rockwood Park
24209 " 19, 1959	"	"	"	"	Claude C. Cowan, Jr., M.D.	779	412	11,000	Lot 18, Sec. A - Rockwood Indian Hills, Paris Mt. Sp.
24135 " " "	"	"	"	"	Wayne L. Rich, et al.	779	409	9300	Lot 8, Chickasaw Drive, Sec 3, Lake Forest.
24334 " 20, 1959	"	"	"	"	Charles H. Mills, et al	779	493	13,000	Lot 141, Rockmount Rd. North Meadow Heights.
24326 " 20, 1959	"	"	"	"	Charles H. Wagner	779	496	10,000	Lot 5, Rafford Lane, Heights, Gantt Sp.
24367 " 21, 1959	"	"	"	"	Edna Gambrell Davenport	779	526	1000	Lot 30, Gastown Dr. Clearview Harbor Dr. Lake Harbor Paris Mt. Sp.
" " "	"	"	"	"	H. E. Kirksey, et al	779	529	8500	Lot 32, cor. Farris Bridge Rd. + Northside Gardens.
24368 " 21, 1959	"	"	"	"	Lewis L. Alexander, Jr.	779	533	14,000	Lot 11, Betaview Drive St., Gantt Sp.
24543 " 23, 1959	"	"	"	"	Albert D. Taylor	780	41	3,000	Maj. Part Lot 21, East Gantt Judson Mills Village.
24453 " 23, 1959	"	"	"	"	J. R. Freeman	780	44	2,000	Lot 30, Fourth Ave., Sec. 2, Krove Rd. & Elm St.
24525 " 23, 1959	"	"	"	"	Rachel J. Wilson	780	47	10,000	Maj. Part Lot 15, Blk. L.

INDIRECT or MORTGAGEE Index to Real Estate Mortgages — Greenville County, S. C.

(229)

REG. U. S. PAT. OFFICE *Chas. McCall* County Indexes Since 1888 An Identifying Trade Mark

To locate names, open at SURNAME INITIAL TAB and refer to Buff Sub-Index sheet for page reference.

Coll Family Name Index No. 1-S

FILE NUMBER	MORTGAGEES FAMILY NAMES	GIVEN NAMES ABCDEFGHIJ	GIVEN NAMES JKLMNO	GIVEN NAMES PQRSTUVWXYZ	MORTGAGORS	BOOK	PAGE	Amount	BRIEF DESCRIPTION, LOCATION, ETC. (Not Warranted)
DATE OF RECORD									
24631 Mch. 24 1959	Fidelity	Federal	S. & L.	Assn.	Horace Locke	780	135	10500	00 Mrs. Swain Gardens, Butler Sp. Lot 117, Sec. 2, Richlouny Rd.
24720	"	"	"	"	Greenville Auto Sales, Inc.	780	139	13500	00 also Lot Elizabeth St., City Lot 10 East Stone Ave. less strip
24575	"	"	"	"	Daniel R. Boling	780	142	2000	00 Rd. near Taylors Part Tract 3, = 2.43 A. Boling
24632	"	"	"	"	Kathryn A. Taylor	780	145	10000	00 Lot 4, Augusta Rd., Inatt. Sp.
24632	"	"	"	"	Chas. W. Davenport, et al.	780	148	12000	00 Bryce Lawn Addition Subd. Lot 2, Blk. 14, Pettigree St.
24632	"	"	"	"	Opal B. Jolly	780	151	15000	00 Lake Forest Lot 142, Sec. 3 Rockmont Rd.
24739 " 25, 1959	"	"	"	"	Gladys W. Bogan	780	191	3000	00 Kheer Mill Village Lot 79, Inglesby St.
" " "	"	"	"	"	B. E. Huff, et al.	780	194	13000	00 Mont Royal Heights Paris Mt. Sp. Lot 17, Pemberton Drive,
" " "	"	"	"	"	Julius W. Jones, et al.	780	197	8400	00 Thornwood Acres Lot 22, Thornwood Drive
24819 " " "	"	"	"	"	Eston L. Rodgers	780	200	6000	00 St. Part Lot 2, North Richardson
24873 " 26, 1959	"	"	"	"	Irene Irby	780	288	3250	00 Lot Cor. Worley Rd. & Sage St.
24961 " 26, 1959	"	"	"	"	J. G. Cunningham	780	291	5000	00 Grove Park Lot 83, M ^r . Ador Ave. Glen
24873 " " "	"	"	"	"	Pleasant Homes, Inc.	780	294	6500	00 Lot 8, Bonnan Rd. near city
" " "	"	"	"	"	H. C. Fowler, et al.	780	297	8500	00 Lot 32, Cammer Ave., City
25095 " 27, 1959	"	"	"	"	J. H. Henson	780	377	1400	00 Butler Sp. Part Lot 8, B, Airport Rd.
24993 " " "	"	"	"	"	Lois H. Foster	780	380	12000	00 Cherokee Forest, Chick Spgs. Sp. Lot 26, Chasta Ave., Map e,

INDIRECT or MORTGAGEE Index to Real Estate Mortgages — Greenville County, S. C.

Cott Family Name Index No. 1-5

To locate names, open at SURNAME INITIAL TAB and refer to Ref Sub-Index sheet for page reference.

Made by The Cott Index Company, Columbus, Ohio
Sold by Walker, Evans & Cogswell Co., Charleston, S. C.

(22 A)

FILE NUMBER	MORTGAGEES FAMILY NAMES	GIVEN NAMES ABCDEFGHIJ	GIVEN NAMES JKLMNO	GIVEN NAMES PQRSTUVWXYZ	MORTGAGORS	BOOK	PAGE	Amount	BRIEF DESCRIPTION, LOCATION, ETC. (Not Warranted)
DATE OF RECORD									
25092 Mch. 27. 1959	Fidelity	Federal S. & L.		ass'n.	W. R. Norwood, et al	780	383	2500	00 Lantz Sp. Int. 15 ft. Private Rd. Part Lot 9, East of W. M. York,
24992 " " "	"	"	"	"	N. J. Jones, Jr.	780	386	18,500	00 S. C. Hwy. 250, Paris Mt. Sp. Part Tract 5 = 10.8 acres,
" " "	"	"	"	"	Joe J. Lollis	780	389	9000	00 near city Lot 4, Rainbow Drive,
25156 " 28. 1959	"	"	"	"	James T. Sizemore, et al	780	437	2800	00 near city Lot 241, Bailey St.,
25323 Mch. 30. 1959	"	"	"	"	William Ravan	781	13	4350	00 Rd., Haynesworth Heights Lots 4, 8, 9, & 10, Haynesworth
25306 " " "	"	"	"	"	Pearl Booker, et al	781	16	3800	00 Washington Loop, Washington Heights Lot 1, Blk. C. Cor. Cody St. &
25294 " " "	"	"	"	"	William L. Costner	781	19	12,000	00 Mrs. Swain Gardens, Butler Sp. Lot 51, Shady Dale Court,
25491 " 31. 1959	"	"	"	"	R. H. Manley	781	60	6000	00 near city Lot 34, Hedderian Court
25491 " 31. 1959	"	"	"	"	Van B. Nations	781	63	4200	00 Wall Rd. Paris Piney Park Part Lots 88, 89 & 90, Flynn
25472 " 31. 1959	"	"	"	"	Mrs. M. Buchanan, et al	781	66	10000	00 Rd. & unnamed St. manilla Sp. Lots 16 & 17, Blk. 5 on mill.
25401 " 31. 1959	"	"	"	"	Edward B. McMullan	781	69	10,000	00 Dr. Pinchurst Dr. Part Lots 10, 11 & 12, Brewster
25628 Apr. 1. 1959	"	"	"	"	W. B. Bledsoe, Jr.	781	145	11,500	00 Thornwood Acres Lot 34, Forestwood Dr.,
" " "	"	"	"	"	Jack E. Strickland	781	148	6,000	00 Spring Brook Terrace Lot 48, Miami Ave. & Walton St.
25519 " " "	"	"	"	"	F. Burl Curtis	781	151	7,400	00 & Lot 8 + unnumbered tract adj. Fisher Dr. 2.30 acres, South Fairfield Rd.
25532 " " "	"	"	"	"	T. N. Barbrey	781	155	8,000	00 Lot 4 = 2.61 acres, Paris Mt. Sp.
" " "	"	"	"	"	Orpel Advertising Assn., Inc.	781	158	10,000	00 Estate, Chick Spgs. Sp. Lots 3 & 4 U.S. Hwy. 29 B. F. Flynn

INDIRECT or MORTGAGEE Index to Real Estate Mortgages — Greenville County, S. C.

(229)

REG. U. S. PAT. OFFICE *Chas. McCall* County Indexes Since 1888 An Identifying Trade Mark

To locate names, open at SURNAME INITIAL TAB and refer to Buff Sub-Index sheet for page reference.

Cott Family Name Index No. 1-S

FILE NUMBER DATE OF RECORD	MORTGAGEES FAMILY NAMES	GIVEN NAMES ABCDEFGHIJ	GIVEN NAMES JKLMNO	GIVEN NAMES PQRSTUVWXYZ	MORTGAGORS	BOOK	PAGE	Amount	BRIEF DESCRIPTION, LOCATION, ETC. (Not Warranted)
25594 Apr. 1 1959	Fidelity	Federal	S & L	Ass'n.	^{M. D.} A. M. Scarborough,	781	161	12,000	On. Lot 5, less strip, Summit Dimberlake
25647 2 1959	"	"	"	"	Louise C. Robinson	781	220	14,500	Lot 44, Dimberlake Dr.
25719 2 1959	"	"	"	"	^{et al} Jimmie Roper	781	223	5,000	Woodville Heights. Lot 16, Sec. 7, Spruce St.
25733 2 1959	"	"	"	"	H. J. Taylor	781	226	13,000	De North Meadow Heights. Lot 19, Strip, Hedgewood
25765 3 1959	"	"	"	"	James N. Long	781	294	4,000	Shannon Terrace. Lot 61, Brookview Circle
25885 4 1959	"	"	"	"	^{et al} Johnny Quinn	781	327	12,000	Grand View. Lot 71, Washington Ave.
25944 4 1959	"	"	"	"	Charlton E. Seawright	781	330	9,000	Boye Add. also Lot adj. Lot 5, Bk 14, Pettigen St.
25885 4 1959	"	"	"	"	Ralph L. Hamby, Jr.	781	333	17,000	Circle, Wade Hampton Terrace Lot 60, Humming Bird
25976 6 1959	"	"	"	"	Lester Kerne, et al	781	404	8,800	Langlemood. Lot 9, Gown Road
26099 7 1959	"	"	"	"	Lulu S. Hunter	781	520	22,000	Coventry Lane. Lot 80 + Part Lot 79
26275 8 1959	"	"	"	"	^{et al} Herbert B. McGuire	782	25	10,500	East Lake Subd Lot 103, East Circle Ave.
26289 8 1959	"	"	"	"	James H. Gresham	782	31	7,000	Ave. Pleasant Valley. Lot 170, Potomac
26267 8 1959	"	"	"	"	Louis E. Howard	782	34	3,500	Dixie Heights. Lot 77, Dixie Ave.
26268 8 1959	"	"	"	"	Virginia E. Byars	782	37	10,500	Circle, Pleasantdale Lot 2, Pleasantdale
26190 8 1959	"	"	"	"	^{et al} Jack L. Brown,	782	28	14,000	White Horse Heights. Lots, White Horse Ad.
See next page									

INDIRECT or MORTGAGEE Index to Real Estate Mortgages — Greenville County, S. C.

Cott Family Name Index No. 1-S

To locate names, open at SURNAME INITIAL TAB and refer to Bufl Sub-Index sheet for page reference.

Made by The Cott Index Company, Columbus, Ohio
Sold by Walker, Evans & Cogswell Co., Charleston, S. C.

(229)

FILE NUMBER	MORTGAGEES FAMILY NAMES	GIVEN NAMES ABCDEFGHIJ	GIVEN NAMES KLMNO	GIVEN NAMES PQRSTUWXYZ	MORTGAGORS	BOOK	PAGE	Amount	BRIEF DESCRIPTION, LOCATION, ETC. (Not Warranted)
DATE OF RECORD									
26314 Apr. 9, 1959	Fidelity	Federal	S + L	Ass'n.	John O. Long, et al	782	121	9,000	(Central ave.) Dixie Heights, Lot 12, Briarcliff Drive,
26496 " 10, 1959	"	"	"	"	Vernon M. Enloe	782	217	5,000	Lot 22 Ledbetter ave. Zimberlake.
26510 " 10, 1959	"	"	"	"	Byrd Lucius Hammett	782	220	10,000	Lot 13, Selwyn Dr
26438 " 10, 1959	"	"	"	"	J. E. Meadows	782	223	18,000	are. Lake Forest. Lot 63, Sec. 1, Tranquill
26455 " 10, 1959	"	"	"	"	E. S. Latimer, Jr.	782	226	6,500	Parwood Dr. "North Hills" Part Lots 141 & 140
26455 " 10, 1959	"	"	"	"	Lester A. Moon, et al	782	229	10,000	Indian Hills. Lot 52, Wivassell Dr
26455 " 10, 1959	"	"	"	"	Harmon O. Coleman	782	232	8,500	Dr. Western Hills Lot 1, Sec. 2, El Paso
26509 " 10, 1959	"	"	"	"	Analane C. Gibson	782	235	12,500	are. Elliston road Lot 9, Sec. B, Leland
26538 " 11, 1959	"	"	"	"	H. E. Chastain, et al	782	279	16,300	Forest Heights, Butler St. Lot 35, Dichel are. Lake
26542 " 11, 1959	"	"	"	"	Joseph P. McMillan, Jr., et al	782	282	13,500	McSwain Gardens Lot 16, Shannon Dr
26624 " 13, 1959	"	"	"	"	J. C. Evington, et al	782	358	3,500	Rd. Bates St. 7.61 acres, Keeler Mill site
26732 " 13, 1959	"	"	"	"	Margorie M. Springfield, Bond	782	361	16,700	Austin St. + 6.96 acs, Austin St. bus 16 acres near Mauldin, 2 Lots Hyde Blvd.
26598 " 13, 1959	"	"	"	"	Melvin O. Bellwood, Jr.	782	365	7,000	North Park add. Lot 10, Gallivan ave.
26822 " 14, 1959	"	"	"	"	Christine D. Woods	782	459	6,000	Lot 33, Lannan Dr.
26908 " 15, 1959	"	"	"	"	Harold B. McKinney	783	32	6,500	Lot 11, Pine View Dr
26896 " 15, 1959	"	"	"	"	Rental Uniform Service, Inc.	783	29	6,000	Lot Keith Dr.

INDIRECT or MORTGAGEE Index to Real Estate Mortgages — Greenville County, S. C.

(22 K)

REG. U. S. PAT. OFFICE *Chas. McCall* County Indexes Since 1888
An Identifying Trade Mark

To locate names, open at SURNAME INITIAL TAB and refer to Buff Sub-Index sheet for page reference.

Cott Family Name Index No. 1-S

FILE NUMBER	MORTGAGEES FAMILY NAMES	GIVEN NAMES ABCDEFGHIH	GIVEN NAMES IJKLMNO	GIVEN NAMES PQRSTUVWXYZ	MORTGAGORS	BOOK	PAGE	Amount	BRIEF DESCRIPTION, LOCATION, ETC. (Not Warranted)
27068 Apr. 16, 1959	Fidelity	Federal	S + L	Assn	Donald E. Bally	783	111	12,000	Plat 3, Cherokee Forest Lot 3, Roberta Dr.
					Donald E. Bally	783	114	12,000	Plat 3 Cherokee Forest Lot 73, Roberta Dr.
					Claude O. Kellitt	783	117	9,000	Chapel Rd Lot 21, Duncan
27243 17-1959					Mary Bolt Cole	783	202	900	Ave - Stone Land Co. Lot 13, Sec 6, West Stone
					Nanula E. McCall	783	205	16,000	Lake Forest Heights, Butler Jc. Lot 7, Sec 1, Yancy, Dr.
27268 17-1959					William L. Costner	783	208	12,000	Dy - Bell Meade Blvd - Lot 264, Sec 3, Marlboro
27068 16-1959					Robert L. Scroggs	783	211	3,500	Sts - Sec 3, Duncan Mills Village Lot 49, Cor. Allen + Kelly
27144 17-1959					Don Reid, et al	783	214	9,200	Prop. James M. Edwards Lot 43, Maple Ave, Plat 2
27267 17-1959					Marion C. Coggins	783	217	2,000	Junction Heights - Lot 23, Reedy St -
27437 20-1959					Jose J. Odom, et al	783	316	6,500	Sylvania Ave. Leonard Lot 47 + Part Lot 46 Forest Land
27388 20-1959					Elija Floyl Thompson	783	319	4,000	ave - Carolina Court - Lot 15, Blk C, Eastlan
27499 21-1959					Fred Byrd, et al	783	385	10,000	Heights Lot 1, White Horse Rd., White Horse
27531					John E. Madden, et al	783	388	11,000	Klynhaven Court. Lot 1, Glenmore Dr.
27450					Eugene Rackley	783	391	6,500	Cedar Lane Gardens Lot 4, Orchid Dr.
					Pearl Pritchard	783	394	2,000	Lot 64, Judson Rd.
27545 22-1959					Wade D. Turner et al	783	450	5,500	Augusta Road Hills - Lot 84, Long Hill St.

INDIRECT or MORTGAGEE Index to Real Estate Mortgages — Greenville County, S. C.

Cott Family Name Index No. 1-S

To locate names, open at SURNAME INITIAL TAB and refer to Buff Sub-Index sheet for page reference.

Made by The Cott Index Company, Columbus, Ohio
Sold by Walker, Evans & Cogswell Co., Charleston, S. C.

(222)

FILE NUMBER	MORTGAGEES FAMILY NAMES	GIVEN NAMES ABCDEFGHIJ	GIVEN NAMES JKLMNO	GIVEN NAMES PQRSTUVWXYZ	MORTGAGORS	BOOK	PAGE	Amount	BRIEF DESCRIPTION, LOCATION, ETC. (Not Warranted)
DATE OF RECORD									
27545 Apr. 22, 1959	Fidelity	Federal	S + L	Assn.	Howard Thomason ^{et al}	783	453	5000	formerly Gibbon Rd. Lat Motor Boat Rd
"	"	"	"	"	Edgar Fleming ^{et al}	783	456	4000	Mountain View Circle, Chick Spg. Sp.
"	"	"	"	"	Ruford B. Brown	783	459	8000	Lat 10, West View Circle Farm, Bates Sp.
27566 " 22, 1959	"	"	"	"	Gladys Angler Watson	783	462	4000	Lat 65, Siler Rd - Meadowbrook Part Lat 24, Sans Souci Villa
27545 " 22, 1959	"	"	"	"	Joe E. Morris, ^{et al}	783	465	7600	Lat 8, Brackman Ave + in or near Mauldin, Austm Sp.
27556 " 22, 1959	"	"	"	"	J. C. Black, Jr. ^{et al}	783	468	7500	Lat 62, Fairfield & Glendale Glendale Heights
27745 " 23, 1959	"	"	"	"	Lee Hyatt Smith	783	563	2900	Lat 94, Knox St - Judson Mills Village
27975 " 24, 1959	"	"	"	"	James B. Arrowood	783	566	5000	Lat 85, Sec. 6, Third St. View Point Plaza
27849 " 24, 1959	"	"	"	"	Marie P. Williams	784	106	6000	Lat 13, Reyn. Dr. Road
"	"	"	"	"	Cecil Mae Morgan	784	109	11500	Lat 21, North Swanson North Meadow Heights
"	"	"	"	"	Theodore A. Oslis (Formerly Janelle R. Sorrells)	784	112	2600	Lat 9, Rafford Lane Cherokee Court, Chick Spg. Sp.
27945 " 24, 1959	"	"	"	"	Janelle R. Sorrells Brooks (Margaret R. James)	784	115	5000	Lat 28, Chasta Ave, Map 2 Rd. Marfan Est. Chick Spg. Sp.
27948 " 24, 1959	"	"	"	"	Margaret Rason James	784	118	2500	Lat 4 + Part Lat 3, Beh & Lee Lat. Lanneau Dr
"	"	"	"	"	John F. Thompson ^{et al}	784	121	1700	St. + Dixon alley Part Lat 7, cor. M.A. Kay
28108 " 27, 1959	"	"	"	"	Boiling Springs Baptist Church	784	148	20,000	4 Acres, Butler Sp.
28124 " " "	"	"	"	"	D. G. Williams	784	187	20,000	Lat Augusta St.

INDIRECT or MORTGAGEE Index to Real Estate Mortgages — Greenville County, S. C.

(22 11)

REG. U. S. PAT. OFFICE *Chas. McCall* County Indexes Since 1888 An Identifying Trade Mark

To locate names, open at SURNAME INITIAL TAB and refer to Buff Sub-Index sheet for page reference.

Cott Family Name Index No. 1-S

FILE NUMBER DATE OF RECORD	MORTGAGEES FAMILY NAMES	GIVEN NAMES ABCDEFGHIH	GIVEN NAMES IJKLMNO	GIVEN NAMES PQRSTUVWXYZ	MORTGAGORS	BOOK	PAGE	Amount	BRIEF DESCRIPTION, LOCATION, ETC. (Not Warranted)
28081 Apr. 27. 1959	Fidelity	Federal	S. & L.	Ass'n.	Ada L. Vought	784	190	6500	Northside Develop. Co. Lot 11, Seawane Ave.
28176 " 28. 1959	"	"	"	"	F. B. Massingale Hilmington	784	290	2000	Arch St. Extra. Lot 9 + Part Lot 8
28186 " 28. 1959	"	"	"	"	Hosten Corporation of	784	293	11,000	Circle, Pleasantdale. Lot 10, Pleasantdale
28365 " 29. 1959	"	"	"	"	J. H. Cannon, Inc.	784	308	9500	Inc. Lot 18, Blk O, Arthur
28444 " 29. 1959	"	"	"	"	St. Matthew Baptist	784	371	8000	Pelzer Rds. 3 acres, Old Grille-
28330 " 29. 1959	"	"	"	"	Ray J. Greene	784	374	6600	Tract, Glassy Mt. Jp. Heights.
28464 " 30. 1959	"	"	"	"	R. S. Cobb, et al	784	492	7,500	Lot 60 Knox St. Blendale
28530 " 30. 1959	"	"	"	"	E. J. McCarty	784	495	21,500	Lake Forest Heights, Chisb Spgs. Jp. Lot 37, Indian Spgs. Tr. Sec. 2
28774 May 1. 1959	"	"	"	"	Jewell Burdette Johnson	784	608	12,500	Higher Heights Lot 15, Blk B, Crane Ave.
28652 " 1. 1959	"	"	"	"	George P. Hoffman	784	611	22,000	Dr. Marshall Forest Part Lots 8 + 7, Riverside
28791 " 2. 1959	"	"	"	"	George P. Hoffman Jr.	784	614	13,000	Forest Rd. - Sec. B Woodfield Lots 262 + Part Lot 261
28791 " 2. 1959	"	"	"	"	Robert A. Simmons	785	27	3,500	Wynn St. Eastover, also ^{eastover} Lot Wynn St. Part Lots 14 + 15 also adj. strip,
28987 " 4. 1959	"	"	"	"	Ray J. Jordan	785	30	5000	Wynn Jp. Part Lot 2, Augusta Rd.
28900 " 4. 1959	"	"	"	"	William L. Costner	785	120	12,500	Rd. Belli Melade. Lot 312, Sec. 3 Chestfield
28987 " 4. 1959	"	"	"	"	Eddie Kasser	785	123	6,900	cov. Jamison St + Anderson Rd Lot Anderson Rd + Lots 13 + 14
28987 " 4. 1959	"	"	"	"	Jannette E. Smith	785	126	2300	Lot 2, Ann St. City

INDIRECT or MORTGAGEE Index to Real Estate Mortgages — Greenville County, S. C.

Cott Family Name Index No. 1-S

To locate names, open at SURNAME INITIAL TAB and refer to Buff Sub-Index sheet for page reference.

Made by The Cott Index Company, Columbus, Ohio
Sold by Walker, Evans & Cogswell Co., Charleston, S. C.

(2270)

FILE NUMBER DATE OF RECORD	MORTGAGEES FAMILY NAMES	GIVEN NAMES ABCDEFGHIJ	GIVEN NAMES JKLMNO	GIVEN NAMES PQRSTUVWXYZ	MORTGAGORS	BOOK	PAGE	Amount	BRIEF DESCRIPTION, LOCATION, ETC. (Not Warranted)
29127 " 5-1959	"	"	"	"	Lillian L. Lewis	785	519	6700	Part Lot 13, Dargan ave.
29176 " 5-1959	"	"	"	"	Frank O. Mitchell, Jr.	785	525	3250	Lot 20, Kraseland St. new city
29127 " 5-1959	"	"	"	"	Reveree H. Cantee	785	522	2000	Ex. (Melrose ave.) Wille sp.
29269 " 6-1959	"	"	"	"	^{et al} Lawrence E. Smith	785	586	3200	Lots 7 + 8, Bk. E. Green ave. (5 th ave) Judson Mills Village
29334 " 6-1959	"	"	"	"	Norman A. Wright	785	589	2,000	Lot 60, Sec 2 Elmwood ave. Conster, Gantt sp.
29356 " 7-1959	"	"	"	"	J. L. Thornton	786	53	7000	Unnumbered area, second st. Carolina ave. & Highlands Est
29359 " 7-1959	"	"	"	"	Ella B. Hollingworth	786	56	20,000	Part Lot 11, Bk B. Austin sp. also 3 acres, Austin sp.
29501 " 8-1959	"	"	"	"	R. C. Ayers	786	182	5000	Lot 3-59 acres, Laurens Rd. O'Neal sp.
29569 " 8-1959	"	"	"	"	J. R. Beuse	786	185	3000	15.7 acre, Styler Rd. Loop, Washington Heights.
29610 " 8-1956	"	"	"	"	H. J. Neal, et al	786	188	12,000	Lot 10, Bk E Washington Alta Vista
29646 " 9-1959	"	"	"	"	Ben Robertson, et al	786	191	4500	Lot 53, Afton, ave. Buncombe Park.
29739 " 11-1959	"	"	"	"	Jack Guible	786	194	3000	Lot 45, North Haven Dr. Lot, Calhoun St. - City
29727 " 11-1959	"	"	"	"	^{et al} A. B. McAbee	786	197	1500	Dr. + Cannon ave. - Greer. Part Lot 2, cor Poplar
					David H. Traylor	786	271	6000	air Base Highlands Lot, Bethel Church Rd.
					(formerly Eileen C. Halley) Eileen Halley Jipsett	786	274	7500	Anderson St. Highlands Gantt sp. Lot 46, East Kelborn St. + Hodges St.

INDIRECT or MORTGAGEE Index to Real Estate Mortgages - Greenville County, S. C.

REG. U. S. PAT. OFFICE *Chas. M. Cott* County Indexes Since 1886
An Identifying Trade Mark

To locate names, open at SURNAME INITIAL TAB and refer to Buff Sub-Index sheet for page reference.

Cott Family Name Index No. 1-S

FILE NUMBER	MORTGAGEES	GIVEN NAMES	GIVEN NAMES	GIVEN NAMES	MORTGAGORS	BOOK	PAGE	Amount	BRIEF DESCRIPTION, LOCATION, ETC.
DATE OF RECORD	FAMILY NAMES	ABCDEFGH	IJKLMNO	PQRSTUVWXYZ					(Not Warranted)
29794 May 12. 1956	Fidelity	Federal S & L		Assn.	J. A. Cannon, Jr. Bldg. Inc.	786	355	8000	of Sharon Park. Lot 12 Clover St. Part
29811 12-1959					Durham & Quinn et al	786	358	6800	Sec 2, Western Hills. Lot 18, Hattons Rd.
29896 12-1959					Charles S. Chandler	786	361	13000	Lot 28 Alpine Way - City Ave. Bishopick Heights
29921 13-1959					Roy Waters	786	364	40000	Unnumbered tract, Waters Hlenwood acres.
29920 13-1959					E. F. Strickland	786	428	12000	Lot 3, East North St. Extr.
30038 14-1959					Yandre B. Howard	786	431	17000	1/2 acre, O'Neal Sp. Hampton Terrace.
30109 14-1959					J. A. Brantley, et al	786	494	12000	Lot 30, Lisa Dr. Wade Timberlake Dr. Timberlake
30038 14-1959					Ward P. Fenell Jr	786	497	12500	Division B. Lot 1, Sec 2 Paris Mt. Sp.
30045 14-1959					Ray Howard Gilreath	786	500	8500	Lot Davidson Acad Also Int. in alley.
30039 14-1959					F. Dean Rainey	786	503	12500	2 Lots Belmont Way. city on county road.
30153 15-1959					William H. Stroud	786	507	3000	Part of 20.60 acre tract Dr. Mountainview acres.
30261 15-1959					John B. Mc Murray	786	599	6500	Part tract 15, Woodland Hampton Terrace, Chick Spg Sp.
					Joseph M. Bearden	787	1	7500	Lot 18, Richboney Dr. Wade Oak St. Extr.
					Mrs. Sallie H. Foster	787	4	3500	Lot, North Brown St + Part Lot 110. a unnamed St. North Hills
					Doris S. Mc Clellan	787	7	11000	Lot 95 Mc Donald St. North Hills, also Dr. Woodfield
					Joe J. Farers	787	10	12000	Lot 167 Sec C Pine Creek

INDIRECT or MORTGAGEE Index to Real Estate Mortgages — Greenville County, S. C.

Cott Family Name Index No. 1-S

To locate names, open at SURNAME INITIAL TAB and refer to Buff Sub-Index sheet for page reference.

Made by The Cott Index Company, Columbus, Ohio
Sold by Walker, Evans & Cogswell Co., Charleston, S. C.

()

FILE NUMBER	MORTGAGEES FAMILY NAMES	GIVEN NAMES ABCDEFGH	GIVEN NAMES IJKLMNO	GIVEN NAMES PQRSTUVWXYZ	MORTGAGORS	BOOK	PAGE	Amount	BRIEF DESCRIPTION, LOCATION, ETC. (Not Warranted)
DATE OF RECORD									
30216 May 15, 1959	Fidelity	Federal	L. + L	Asen.	Randolph V. Martin	787	13	7,000	+ Part Lat 61, Lewis St. Part Lat 60, White Horse Rd.
30293 " 16, 1959	"	"	"	"	Lillie Mae Wrayham	787	39	3,000	Part Lat 2 O'Neal St
30542 " 18, 1959	"	"	"	"	S. D. Piedmore	787	395	4,500	Prop. White Horse Rd. South Tract 26, J. Rowley (owner)
" " "	"	"	"	"	Henry C. Brown	787	398	2,500	Morgan Hill add. Lot 44, Morgan St.
" " "	"	"	"	"	Ernest S. Gray, et al	787	401	87.00	Augusta Court Part Lat 61, Blk. D
30568 " 19, 1959	"	"	"	"	Fredrick B. Simmons	787	449	6,750	Blvd. - Greenville Sp. Lot 6, Blk. J. Mc. Bee
30658 " 19, 1959	"	"	"	"	Ledger D. Heber, et al	787	452	3,500	Dr. City. Lot 36 + Part Lat 35, Sumner
30673 " 19, 1959	"	"	"	"	Alex Mumford, et al	787	455	21,350	Rd. Butler Sp. 7.77 acres, Rapley mtn.
30688 " 19, 1959	"	"	"	"	Doris Pitts Simmons et al	787	458	5,000	E. C. Salter Crap. Lot 6 = 0.87 of an acre
30718 " 20, 1959	"	"	"	"	Melville D. Sampson et al	787	545	10,000	Blvd. + Camden Lane Belle Meade Lot 128 cov. West. Darchester
30719 " 20, 1959	"	"	"	"	J. P. McMillan, Jr. et al	787	548	4,000	McCowan Gardens Lot 16, Shannon Dr.
30896 " 21, 1959	"	"	"	"	Bobby Earle Batsan	788	36	7,000	Lot 63, Louise ave. Dr. Belle Meade
30811 " 21, 1959	"	"	"	"	William L. Coatsworth	788	39	12,500	Lot 243, Sec. 3, Pine Creek Est. South Sp. also Int. Rd.
30811 " 21, 1959	"	"	"	"	H. R. Norwood, et al	788	42	2,750	Part Lat 4, Crap. 34 m. Yers
30968 " 22, 1959	"	"	"	"	H. B. Guisee et al	788	111	3,300	10 acres, Butler Sp. Knollwood Heights, Butler Sp.
30978 " 22, 1959	"	"	"	"	Eleanor Hunt Bishop	788	114	15,000	Lot 43, Huntington Rd.

INDIRECT or MORTGAGEE Index to Real Estate Mortgages — Greenville County, S. C.

REG. U. S. PAT. OFFICE *Chas McCott* County Indexes Since 1888 An Identifying Trade Mark

To locate names, open at SURNAME INITIAL TAB and refer to Buff Sub-Index sheet for page reference.

Cott Family Name Index No. 1-5

FILE NUMBER DATE OF RECORD	MORTGAGEES FAMILY NAMES	GIVEN NAMES ABCDEFGH	GIVEN NAMES IJKLMNO	GIVEN NAMES PQRSTUVWXYZ	MORTGAGORS	BOOK	PAGE	Amount	BRIEF DESCRIPTION, LOCATION, ETC. (Not Warranted)
30983 May 22 1959	Fidelity	Federal	S. & L. Assn.		Robert E. Shellenbarger	788	117	19,400	Stone Lake Heights Lot 17, Lotus Court, Sec. 1
31270 26 1959	"	"	"	"	J. H. Pitts	788	291	10,000	Woodland Hills, Chick Spgs. Jp. Lot 7, Ridgewood Dr.
31376 26 1959	"	"	"	"	Roy Waters, et al	788	294	9,000	Mayfair Estate, Chick Spgs. Jp. Lots 60 + 61, Sutton Dr.
31270 26 1959	"	"	"	"	M. H. Proffitt	788	297	16,500	Liberty Park No. 2, Lot 27, Andrea Lane
31372 26 1959	"	"	"	"	Roy Waters, et al Co. a Corp	788	301	9,000	Mayfair Est. Chick Spgs. Jp. Lots 62 + 63, Bldg B, Sutton Dr.
31428 27 1959	"	"	"	"	Wade Hampton Realty	788	304	8,000	Lot C, East North St. Est. near Trav. Rest.
31428 27 1959	"	"	"	"	Ralph Batson	788	307	10,000	Lot 42, Buncombe Rd. Love (McKay St.) city
31621 28 1959	"	"	"	"	Bessie Inez Ridgeway	788	350	3,500	Lot 4, Hardfin ave. Rd. -ville Jp.
31527 28 1959	"	"	"	"	C. V. Merritt, et al	788	353	2,500	Lot 9, near Anderson Place, also Int. Strip -
31594 28 1959	"	"	"	"	John F. Chandler	788	474	2,500	Lot on Math Brown St. + Beattie Stone Lake Heights
31643 28 1959	"	"	"	"	Edgar M. Nest	788	477	20,000	Lot 37, Sec 1, Lakescrest Dr.
31887 Jun. 1 1959	"	"	"	"	Mills A. Angley	788	480	11,000	Lot 7, Ridge Dr. Hwy. 2. S. Hwy. 29, Moore Jp.
31893 1 1959	"	"	"	"	David J. Lawless	788	489	8,000	Lot 13, Part Lot 12,ville Piedmont
	"	"	"	"	J. Mack Woods	788	557	7,000	Lot Beattie Place + Int. Strip. B. Ave - Nisholtown Heights
	"	"	"	"	H. Sloan Gandy	790	142	7,000	Lots 28 + 29, Main St (formerly
	"	"	"	"	Ronald W. Norman	790	145	10,000	Lot, West Earle St.

INDIRECT or MORTGAGEE Index to Real Estate Mortgages — Greenville County, S. C.

Cott Family Name Index No. 1-S

To locate names, open at SURNAME INITIAL TAB and refer to Buff Sub-Index sheet for page reference.

Made by The Cott Index Company, Columbus, Ohio
Sold by Walker, Evans & Cogswell Co., Charleston, S. C.

()

FILE NUMBER	MORTGAGEES FAMILY NAMES	GIVEN NAMES ABCDEFGH	GIVEN NAMES IJKLMNO	GIVEN NAMES PQRSTUWXYZ	MORTGAGORS	BOOK	PAGE	Amount	BRIEF DESCRIPTION, LOCATION, ETC. (Not Warranted)
DATE OF RECORD									
31893 June 1-1959	Fidelity	Federal	S. & L	Assn.	M ^r . Donald M ^r . Call	790	148	3,000	00 sold off, White Horse Rd. 62 acres, less parts
32278 " 2-1959	"	"	"	"	Azile C. Cape	790	215	10,000	00 Tract 2, James H. Cape Prop. Prop. 36 Inn Fairview Sp.
32239 " 2-1959	"	"	"	"	Elizabeth M. Sloan	790	218	11,000	00 Lot 13, Peter H. Edwards Indian Wells
32204 " 2-1959	"	"	"	"	Ray M. Blahely	790	221	12,000	00 Lot 9, Chickasaw Drive Stratford Forest, Paris Mt. Sp.
32229 " 2-1959	"	"	"	"	Dale Parrish Cottingham	790	224	15,000	00 Lot 90, Hathaway Circle
32229 " 2-1959	"	"	"	"	H. Louis Williams	790	227	30,000	00 Lot Rhett St. City Springs Road
32325 " 3-1959	"	"	"	"	Chilton J. Allen et al	790	288	4,700	00 6.39 acres standing White Horse Rd to Saluda Dam Rd
32416 " 3-1959	"	"	"	"	Edith C. Evans	790	291	32.00	00 1.61 acre (less 4 acre) on Rd from near Chick Spgs.
32320 " 8-1959	"	"	"	"	John C. Painter	790	294	5,200	00 Lot, Old Chick Spgs Rd.
32452 " 4-1959	"	"	"	"	Frederic B. Dodson Church, Jr. The First Christian et al	790	297	7,200	00 Lot, Towner St. City Vista St.
32439 " 4-1959	"	"	"	"	Frank S. Sheff Keith	790	347	11,250	00 Lot 22, Blk B. Buena 00
32637 " 5-1959	"	"	"	"	Frank S. Sheff Keith Sarah Virginia Neill	790	350	7,000	00 Lot 5, Blk. N. Grove Rd. Chick Spgs. Sp.
32644 " 5-1959	"	"	"	"	Jack Brewer	790	431	14,000	00 Lot 278, Barbara ave. Willie Sp.
32643 " 5-1959	"	"	"	"	H. A. Lee	790	435	3,500	00 Lot Bent Bridge Rd Meadowbrook Farms Bates Sp.
32641 " 5-1959	"	"	"	"	J. Ernest Morgan	790	438	3,000	00 Part Lots 5+6, County Rd 00
						790	441	37.50	00 Lot 4, Carl Court

INDIRECT or MORTGAGEE Index to Real Estate Mortgages — Greenville County, S. C.

REG. U. S. PAT. OFFICE *Chas. M. Cott* County Indexes Since 1888
An Identifying Trade Mark

To locate names, open at SURNAME INITIAL TAB and refer to Buff Sub-Index sheet for page reference.

Cott Family Name Index No. 1-5

FILE NUMBER	MORTGAGEES	GIVEN NAMES	GIVEN NAMES	GIVEN NAMES	MORTGAGORS	BOOK	PAGE	Amount	BRIEF DESCRIPTION, LOCATION, ETC.
DATE OF RECORD	FAMILY NAMES	ABCDEFGH	IJKLMNO	PQRSTUVWXYZ					(Not Warranted)
32651 June 5, 1959	Fidelity	Federal	S. & L. Asin		Joe B. Hudson, et al	790	444	13,000	Ed. Butler Jr. Suffletown Rd. (Wadswell Part Tract 1 - 1.46 acres)
32598 5-1959	"	"	"	"	Archie S. Amundson	790	365	14,000	Lot 2, East North St. Extra Lane, Wadswell, Inc.
32554 5-1959	"	"	"	"	J. H. Cannon, Inc.	790	368	11,000	Lot 309, Sea. 3, Cliffside Skyland Park.
32788 8-1959	"	"	"	"	Della Burdett McKinney	790	583	5,000	Lot 30, Skyland Dr.
32743 8-1959	"	"	"	"	Alice Lee Lomnecker	790	586	29,250	Dr. Marshall Forest - Lots 43, 44, 45 + Part Lot 42, Riverside
32738 8-1959	"	"	"	"	Harold E. Thomason, Jr.	790	589	16,500	Dr. McSwain Gardens, Butler Jp. Lot 90 + Part Lot 91, McSwain
32936 9-1959	"	"	"	"	James P. Foster	791	59	3750	Hard 1, City Lot 15, Harvley St.
32886 9-1959	"	"	"	"	Vera H. Littlefield	791	65	3,500	View are Lot 4, Blk. A West Mountain
32437 9-1959	"	"	"	"	Mary H. Kennedy, et al	791	62	15,400	Shannon Dr. McSwain Gardens Lot 25, Mimes Dr. with
33090 10-1959	"	"	"	"	Boboy J. Short	791	141	3,000	are - Riverside Lot 15, Blk 7 - Highlawn
33018 10-1959	"	"	"	"	Henry J. Brown	791	144	14,000	Rd. - Grills, Jp. 1.35 acres Augusta
33020 10-1959	"	"	"	"	Fred C. Clark	791	147	11,200	Circle, Pleasantsdale Lot 34, Pleasantsdale
33105 10-1959	"	"	"	"	Hannie S. Talley	791	150	5,000	Rd. Lincoln Court - Lots 3 + 4, White Horse
33104 10-1959	"	"	"	"	Jack E. Porter, et al	791	153	8,500	Map 1, J. M. E. Martin Prop. Part Tract 1, White Horse Rd.
"	"	"	"	"	J. V. Jackson	791	156	2,200	Rd. - McCallough Heights - Lot 51, South Franklin
33142 11-1959	"	"	"	"	Charles D. Coleman, et al	791	239	4,000	Kirkwood Heights Lot 32, Kirkwood Dr.

INDIRECT or MORTGAGEE Index to Real Estate Mortgages — Greenville County, S. C.

Cott Family Name Index No. 1-S

To locate names, open at SURNAME INITIAL TAB and refer to Buff Sub-Index sheet for page reference.

Made by The Cott Index Company, Columbus, Ohio
Sold by Walker, Evans & Cogswell Co., Charleston, S. C.

()

FILE NUMBER	MORTGAGEES FAMILY NAMES	GIVEN NAMES ABCDEFGH	GIVEN NAMES IJKLMNO	GIVEN NAMES PQRSTUVWXYZ	MORTGAGORS	BOOK	PAGE	Amount	BRIEF DESCRIPTION, LOCATION, ETC. (Not Warranted)			
DATE OF RECORD												
33233	Fidelity	Federal	S + L	Assn.	J. Louis Coward	791	242	13500	Plat 3, Cherokee Court - Lot 70 Roberta Dr.			
Jun 11-1959								Anelane C. Gibson	791	245	13000	1.00 Lalston Acres Lot 14 Lowndes Ave.
33234								Roy Hater, et al	791	249	7500	1.00 Ave Pleasant Valley Lot 10 Sec 1, Pleasant Ridge
" 11-1959								et al Morrell E. Butcher	791	252	5000	Lot 5, Carl Court
33173								William M. McKinty	791	255	16,000	Part Lots 6 & 7, Camilla Ave.
" 11-1959								et al Richard H. Hendrix	791	359	15,250	Wardens, Butler Sp. Lot 9 Mimosa Dr. McSwain
33173								George F. Jowers	791	362	4500	1.00 + Washington Ave. South Sp.
" 11-1959								et al John R. Maddox	791	356	10,000	Lot 12, Bell & Co. Heloise Rd.
33233								Crawford Bowers	791	350	3,000	1.50 acres Old Buncombe Indian Hills Subd.
" 11-1959								H. L. Shedd	791	353	7,000	Lot 14, Niwassa Dr.
33233								H. L. Costner	791	347	12,250	Sec. 3, Belle Meade Lot 313, Chestnutfield Rd.
" 11-1959								Raybil, Inc.	791	458	12,000	1.00 + Rowley St. Lot cor E. Stone Ave.
33233								Margaret Ford	791	547	3300	1.00 McCullough Heights Lot 46, Verdun Ave
" 11-1959								J. A. Cannon, Jr.	791	550	12,000	75 acres Saluda Sp.
33233								Mary Milwee Helborn	791	591	9500	1.00 DuPont Dr. Jaquena Park Lot 100 + Part Lot 101
" 11-1959								Harmon O. Coleman	791	594	8,000	1.00 Hills - Paris Mt. Sp. Lot 31, Durson Dr - Western

INDIRECT or MORTGAGEE Index to Real Estate Mortgages — Greenville County, S. C.

REG. U. S. PAT. OFFICE *Chas. McCall* County Indexes Since 1888
An Identifying Trade Mark

To locate names, open at SURNAME INITIAL TAB and refer to Buff Sub-Index sheet for page reference.

Cott Family Name Index No. 1-S

FILE NUMBER	MORTGAGEES	GIVEN NAMES	GIVEN NAMES	GIVEN NAMES	MORTGAGORS	BOOK	PAGE	Amount	BRIEF DESCRIPTION, LOCATION, ETC.
DATE OF RECORD	FAMILY NAMES	ABCDEFGH	IJKLMNO	PQRSTUVWXYZ					(Not Warranted)
34017 Jun 18. 1959	Fidelity	Federal	S + L	Assoc	Hilli A. Herring	793	87	27.00	Park Place. Lot 18, Sec 2, Second Ave
34031 18. 1959	"	"	"	"	G. J. Simpson	793	90	12,500	00 Cyril, Sec III, Cherokee Forest. Lot 4, cor. Roberts Dr. + Vicks
34045 18. 1959	"	"	"	"	B'ville. S.C. Pilgrim Holiness Ch. of	793	93	8,800	00 Clemson ave. Lot 11 + Part Lot 12,
34097 18. 1959	"	"	"	"	mo. Mary Doughty Zachary	793	96	10,800	00 Rel. Gault Jp. Lot 30 cor. Estola Dr. + Augusta
"	"	"	"	"	Evelyn Hopkins	793	99	9,500	00 Western Hills. Lot 1, El Paso Dr. Sec 2,
"	"	"	"	"	William B. Nettles, Jr.	793	102	14,000	00 Pinehurst Lot 2, Montic Dr. Paris View Co.
34046 18. 1959	"	"	"	"	John J. Davis	793	105	6,500	00 Butler Jp. 2.69 acres, Woodruff Rd.
34175 19. 1959	"	"	"	"	Cecil Mac Morgan	793	120	8,000	00 North Meadow Heights. Lot 7, Rufford Lane,
"	"	"	"	"	R. S. Cobb	793	186	7,000	00 Heights, Gault Jp. Lot 59, Knox St, Glendale
34182 19. 1959	"	"	"	"	R. O. Nichols	793	189	6,000	00 + Flora Ave, Map 1, Camilla Park. Part Lots 8 + 9, cor. S. Washington
34222 19. 1959	"	"	"	"	Mary Kemp Woodward	793	192	14,500	00 Windfield Heights. Lot 5, Parkers Mill Rd.
34438 22. 1959	"	"	"	"	Frances V. Milhite	793	305	5,000	00 (Beattie St.) city. Lots 21 + 22, Mt. Eustis St.
34408 22. 1959	"	"	"	"	CME Church, Deacons Israel Metropolitan	793	311	15,000	00 St. city. Lot cor. Calhoun + McCall
34460 22. 1959	"	"	"	"	Kelen H. Cline	793	308	15,000	00 Lot 4, McDaniel ave. city.
34525 23. 1959	"	"	"	"	Florine Keith	793	365	4,000	00 7.65 acres, O'Neal Jp.
34525 23. 1959	"	"	"	"	J. J. Collins	793	368	3,000	00 city. Lot Cotton St. (L. Davis St.)

INDIRECT or MORTGAGEE Index to Real Estate Mortgages — Greenville County, S. C.

Cott Family Name Index No. 1-S

To locate names, open at SURNAME INITIAL TAB and refer to Buff Sub-index sheet for page reference.

Made by The Cott Index Company, Columbus, Ohio
Sold by Walker, Evans & Cogswell Co., Charleston, S. C. ()

FILE NUMBER	MORTGAGEES	GIVEN NAMES	GIVEN NAMES	GIVEN NAMES	MORTGAGORS	BOOK	PAGE	Amount	BRIEF DESCRIPTION, LOCATION, ETC.
DATE OF RECORD	FAMILY NAMES	ABCDEFGH	IJKLMNO	PQRSTUVWXYZ					(Not Warranted)
34527 June 23 1959	Fidelity	Federal	B. & L. Assn.		Paul L. Fisher, et al	793	361	5000	City Lot 11, East Augusta Place
34685 " 24 1959	"	"	"	"	Hayt L. Walters	793	443	6000	St. Sunny acid Bala Sp. Lot 88, Parkview ave + Phillips
34723 " 24 1959	"	"	"	"	Wilmington Wooten Corp of	793	446	10,000	Orisk, Pleasantdale Lot 22, Pleasantdale
34684 " 24 1959	"	"	"	"	William Ralph Halder	793	449	5,000	Orisk Monaghan #1 Lot 29, Forest Circle, Victor-
34684 " 24 1959	"	"	"	"	J. J. Medlin	793	452	3250	Orisk Farm Bridge Rd. 0.79 acre, Grace Rd +
34823 " 25 1959	"	"	"	"	Anne R Dellinger	793	455	9500	City Lot 3, Laurens Rd.
61 " 26 1959	"	"	"	"	J. E. Meadors et al	793	525	18,000	Orisk Lake Forest Heights, Sec. 4. Part Lot 32, Drexel ave.
62 " 26 1959	"	"	"	"	B. J. Edwards	793	615	6,500	Orisk Northwood Subd Lot 48, Woodbine Rd.
163 " 27 1959	"	"	"	"	Robert Lee Hester	793	618	4,000	Orisk Buncombe Park, Paris mt Sp. Lot 45, N. Haven Dr.
162 " 27 1959	"	"	"	"	Mrs. Norma Madge Langley	794	27	1500	Orisk Lot 3, James St. City a, Marside Mills
162 " 27 1959	"	"	"	"	Cromer J. Hester, et al	794	30	3000	Orisk Lot 27, East Fifth St. Sec.
161 " 27 1959	"	"	"	"	Frank S. Gaffney, et al	794	33	8000	Orisk Lot 3, Atwood St City University Park
184 " 27 1959	"	"	"	"	Vincent Cervoni	794	36	5000	Orisk Lot 49, Bradley Blvd. Northwood Subd.
293 " 29 1959	"	"	"	"	Joseph H. Mann	794	39	10,500	Orisk Lot 8, Windsor Dr. Plat 2, Sunset Hills -
292 " 29 1959	"	"	"	"	Jesse E. Whalley et al	794	117	2,000	Orisk Lot 63, Seminole Dr. St. Woodside Mills Village
					Bunice Gitschrap	794	120	2500	Orisk Lot 125, Sec C, East Eighth

INDIRECT or MORTGAGEE Index to Real Estate Mortgages — Greenville County, S. C.

REG. U. S. PAT. OFFICE *Chambers* County Indexes Since 1888 An Identifying Trade Mark

To locate names, open at SURNAME INITIAL TAB and refer to Buff Sub-Index sheet for page reference.

Cott Family Name Index No. 1-S

FILE NUMBER	MORTGAGEES FAMILY NAMES	GIVEN NAMES ABCDEFGHIH	GIVEN NAMES IJKLMNO	GIVEN NAMES PQRSTUVWXYZ	MORTGAGORS	BOOK	PAGE	Amount	BRIEF DESCRIPTION, LOCATION, ETC. (Not Warranted)
256 June 29. 1959	Fidelity	Federal	S. + L.	Assn.	George D. King, Jr. ^{et al}	794	123	4750 ⁰⁰	10 acres Oaklawn Sp. Drive, Chick Spgs. Sp.
294 29. 1959	"	"	"	"	Herbert C. Wood	794	126	14000 ⁰⁰	Part Lots 100 + 101, Elizabeth Liberty Park.
359 29. 1959	"	"	"	"	Andrew E. Wise, et al	794	129	22000 ⁰⁰	Lot 12 Valerie Dr. Map 2, St. Park Place
463 30. 1959	"	"	"	"	J. H. Bentley	794	194	2200 ⁰⁰	Part Lot 4 Blk K, Congress Paris Mt. Sp.
464 30. 1959	"	"	"	"	John M. Raymer ^{et al}	794	197	7700 ⁰⁰	Lot 16, Leland Circle, St. Boyce Lawn
389 30. 1959	"	"	"	"	George Loumos	794	200	11600 ⁰⁰	Lot 5, Blk 4, Pettigrew Rd + Valley St.
490 30. 1959	"	"	"	"	James J. Wade	794	203	1500 ⁰⁰	Lots 11 + 12 Cor Judson
520 July 1. 1959	"	"	"	"	William Ray Quinn	794	239	2500 ⁰⁰	Lot 8, Agnew Rd.
591 1. 1959	"	"	"	"	William E. Kirksey	794	242	3000 ⁰⁰	2 Lots Webster St. Glendale.
774 2. 1959	"	"	"	"	Robert E. Johnson	794	353	8000 ⁰⁰	Lot 59 Fairfield Dr. Paris Mt. Sp.
785 2. 1959	"	"	"	"	Millard L. Poole et al	794	356	13000 ⁰⁰	Lot White Horse Rd. Grille-Pelzer Rd.
754 2. 1959	"	"	"	"	St. Matthew Baptist Church	794	359	10500 ⁰⁰	3 Tracts - 3 Acres, Old
674 2. 1959	"	"	"	"	B. Jack Foster	794	362	9500 ⁰⁰	Lot 5 East Washington Rd. + Kiuka Ave. East Highlands Est.
672 2. 1959	"	"	"	"	John H. Kellett	794	365	3500 ⁰⁰	Lot 6 Blk. M. Cor. Hollow Spgs. Dr. Sp. Green Forest.
673 2. 1959	"	"	"	"	Herbert C. Wood	794	368	13000 ⁰⁰	Lot 6 Blk A Edwards Forestdale Heights.
815 3. 1959	"	"	"	"	Mollie Zalkind ^{et al}	794	371	11250 ⁰⁰	Lot 11, Forestdale Dr.

INDIRECT or MORTGAGEE Index to Real Estate Mortgages — Greenville County, S. C.

Cott Family Name Index No. 1-S

To locate names, open at SURNAME INITIAL TAB and refer to Buff Sub-Index sheet for page reference.

Made by The Cott Index Company, Columbus, Ohio
Sold by Walker, Evans & Cogswell Co., Charleston, S. C.

()

FILE NUMBER	MORTGAGEES FAMILY NAMES	GIVEN NAMES ABCDEFGHIJ	GIVEN NAMES JKLMNO	GIVEN NAMES PQRSTUVWXYZ	MORTGAGORS	BOOK	PAGE	Amount	BRIEF DESCRIPTION, LOCATION, ETC. (Not Warranted)
818 July 3-1959	Fidelity	Federal S. + L		Asen	Beverly Ann B Finley	794	431	11,000	Coast, Mashonia Forest. Lots 11 + 12 Kathryn
829 " 3-1959	"	"	"	"	William B. Ducker	794	434	9,750	Beck. + 'Alberta St. Lot cor. Wash Hampton
943 " 6-1959	"	"	"	"	Gary Fuller, et al	794	515	24,500	Loop, Washington Heights Lot 11, Bldg. D, Washington
943 " 6-1959	"	"	"	"	Ray Phillips	794	518	4,000	Lot 21, S. Hwy. 29 North Sp
" " "	"	"	"	"	Lewis E. Bramlett et al	794	521	5,000	6, Judson Mills? Lots 34, 36 + 37 "E" St. Sec.
" " "	"	"	"	"	Herbert S. Muller	794	524	11,250	chick Spgs. Sp. .68 of an acre, Head St.
948 " 6-1959	"	"	"	"	Ruby S. Sanders	794	527	15,700	Pl. chick Spgs. Sp. 3.3 acres Mountain Creek
943 " 6-1959	"	"	"	"	C. D. Yought, et al	794	530	9,000	White Oak Subd. Lot 11, Seawall Ave.
1131 " 7-1959	"	"	"	"	Albert G. Taylor	794	580	2,500	Lot 41, E. Hunt St. Hunt Sp
1132 " 7-1959	"	"	"	"	Thomas B. Young, Jr.	794	583	22,000	are. Lake Forest, chick Spgs. Sp Lot (Lots 17, 18 + 20) Mc. Carter
1152 " 7-1959	"	"	"	"	H. F. Curston, et al	794	586	4,000	Denham Mills Lot 25, Sec. 3, Duke St.
1152 " 7-1959	"	"	"	"	F. E. Marchbanks et al	794	589	4,500	+ Lots 2, 3 + 4, Grove Sp Lot 93a, Colonial Prop.
1206 " 8-1959	"	"	"	"	Anne H. Ashmore	795	95	12,400	Spgs. Sp. 2.60 acres, chick
1248 " 8-1959	"	"	"	"	Hooten Corp. of Milledgeville	795	98	10,500	Loop, Washington Heights Lot 25, Beck B. Oak St. Washington
1248 " 8-1959	"	"	"	"	Hooten Corp. of Milledgeville	795	101	10,000	South, Beechwood, N. near Brill Lot 25 cor. Beechwood St. + Beechwood St.
1258 " 8-1959	"	"	"	"	Rose Galloway et al	795	104	1,300	North Sec. Lot 51, cor. Summit +

INDIRECT or MORTGAGEE Index to Real Estate Mortgages — Greenville County, S. C.

REG. U. S. PAT. OFFICE *Chas. M. Cott* County Indexes Since 1888
An Identifying Trade Mark

To locate names, open at SURNAME INITIAL TAB and refer to Buff Sub-Index sheet for page reference.

Cott Family Name Index No. 1-S

FILE NUMBER	MORTGAGEES	GIVEN NAMES	GIVEN NAMES	GIVEN NAMES	MORTGAGORS	BOOK	PAGE	Amount	BRIEF DESCRIPTION, LOCATION, ETC.
DATE OF RECORD	FAMILY NAMES	ABCDEFGHIJ	IJKLMNO	PQRSTUVWXYZ					(Not Warranted)
1215 July 8, 1959	Fidelity	Federal S. L.		Ann.	R. H. Manley	795	107	4750 ⁰⁰	Woodbrier Lots 16+17, Marion Rd.
1411 9-1959	"	"	"	"	Thos. H. Miller	795	182	14,500 ⁰⁰	Lot 11, Sirmine Dr.
1454 9-1959	"	"	"	"	Lawrence Reid	795	185	47,000 ⁰⁰	Laurens Rd. Carolina Court Lots 3+4, Bk C, N. 7 E side
1429 9-1959	"	"	"	"	Joe J. Farris	795	188	13,000 ⁰⁰	Woodfield, Sec C. Lot 166, Pine Creek Dr.
1478 10-1959	"	"	"	"	Roy H. Boggs et al	795	236	6,500 ⁰⁰	Lot 6, Dasher Dr.
1522 10-1959	"	"	"	"	Remont Ave Church of God	795	242	25,000 ⁰⁰	St. Bk E. Prop. Melrose Land Co. Lots 18, 19, + 20 cor. Remont Ave + Walnut
1527 10-1959	"	"	"	"	Robert C. Parker et al	795	239	5,000 ⁰⁰	Low Hill St. Augusta Road N. E. Lot 46 cor Cammer Ave +
1582 10-1959	"	"	"	"	Robert L. Hester	795	297	4,000 ⁰⁰	Burwombes Park, Paris mt. Sp. Lot 44 North Haven Dr.
"	"	"	"	"	Jane A. Neal	795	300	6,700 ⁰⁰	Crestwood, Inc. Lot 93, North Estate Dr.
"	"	"	"	"	Jane A. Neal	795	303	5,500 ⁰⁰	Crsk. College Heights Lot 69, Griffin Dr + Columbia
1608 11-1959	"	"	"	"	Harold M. Colver	795	324	6,800 ⁰⁰	Estates in or near Swille, Austin Sp. Lot 59, Plinley Circle, League
1610 11-1959	"	"	"	"	F. J. Loftis, et al	795	327	12,000 ⁰⁰	Kanawonah Part Bk. K. Curston St.
1609 11-1959	"	"	"	"	B. F. Reeves	795	330	6,000 ⁰⁰	B. F. Reeves, Austin Sp. Lot 33 Reeves Dr. Praps
1725 13-1959	"	"	"	"	Lewis L. Alexander, Jr.	795	421	21,000 ⁰⁰	Estate Dully O. Bell Lot 8, Parkin Mill Rd. Plat 2
1806 14-1959	"	"	"	"	George M. Cummings	795	522	3,500 ⁰⁰	Anderson Road. Lot 100 + 1/2 Lot 149
1880 14-1959	"	"	"	"	Smiley Campbell	795	525	11,000 ⁰⁰	Red strip 4.98 acres, Paris mt. Sp.

INDIRECT or MORTGAGEE Index to Real Estate Mortgages — Greenville County, S. C.

Cott Family Name Index No. 1-S

To locate names, open at SURNAME INITIAL TAB and refer to Buff Sub-Index sheet for page reference.

Made by The Cott Index Company, Columbus, Ohio
Sold by Walker, Evans & Cogswell Co., Charleston, S. C.

()

FILE NUMBER	MORTGAGEES FAMILY NAMES	GIVEN NAMES ABCDEFGH	GIVEN NAMES IJKLMNO	GIVEN NAMES PQRSTUWXYZ	MORTGAGORS	BOOK	PAGE	Amount	BRIEF DESCRIPTION, LOCATION, ETC. (Not Warranted)
DATE OF RECORD									
1857 July 14, 1959	Fidelity	Federal	S. & L. Assn.		Scientist First Church of Christ,	795	528	42,000	+ Beewood Lane, City Lot, Cor. Southland ave.
2064 15-1959	"	"	"	"	Alexander S Janik	796	75	6300	19.10 acres, O'Neal Sp.
2192 16-1959	"	"	"	"	M. A. Parnell, et al	796	93	16,000	Lot 14, Sylvania ave. Leawood Subd., Lot 21
2195 16-1959	"	"	"	"	"	796	93		Part Lot 1, Super Hwy & Part W. #6, B. D. Flynn Est. Chick Spg.
2196 16-1959	"	"	"	"	E. J. Bowman Betty J. Blackwell et al	796	132	1700	Lot, King St. City Dells Sp.
2378 18-1959	"	"	"	"	W. J. Mc. Cauley et al	796	247	4,000	Rd. Butler sp 1/2 acre, Mc. Cauley mill
2377 18-1959	"	"	"	"	Thylie J. Culbertson	796	250	3,000	Lot 12, Buist ave. Indian Hills Subd.
2559 20-1959	"	"	"	"	Robert C. Burdeal	796	323	9,500	Lot 14, Ninnessee Dr. Duncan Mills Village.
2651 21-1959	"	"	"	"	Herman M. Watson	796	373	4,000	Lot 90, Nutkins St. Sec 4, Lake Forest Heights, Sec 1
2567 21-1959	"	"	"	"	H. R. Hade, et al	796	376	18,000	Part Lot 33 Drexel ave. Monaghan Subd.
2566 21-1959	"	"	"	"	Helen O. Simmons et al	796	379	6,000	Lot 32, Cottingham St. Butler Sp.
2652 21-1959	"	"	"	"	Samuel H. Thomason et al	796	382	18,500	Lot, Miller Rd.
2684 22-1959	"	"	"	"	Dorothy M. Galway et al	796	445	11,200	Tracts, Butler Sp. Rd - Butler Sp.
2685 22-1959	"	"	"	"	J. H. Gilstrap	796	448	7,000	1.64 acre, Boiling Spgs. Glendale.
2883 23-1959	"	"	"	"	Robert E. Johnson	796	503	8,000	Lot 60, Fairfield Dr.

INDIRECT or MORTGAGEE Index to Real Estate Mortgages — Greenville County, S. C.

REG. U. S. PAT. OFFICE *Chas. McCall* County Indexes Since 1888
An Identifying Trade Mark

To locate names, open at SURNAME INITIAL TAB and refer to Buff Sub-Index sheet for page reference.

Cott Family Name Index No. 1-S

FILE NUMBER DATE OF RECORD	MORTGAGEES FAMILY NAMES	GIVEN NAMES ABCDEFGH	GIVEN NAMES IJKLMNO	GIVEN NAMES PQRSTUVWXYZ	MORTGAGORS	BOOK	PAGE	Amount	BRIEF DESCRIPTION, LOCATION, ETC. (Not Warranted)
3043 July 24-1959	Fidelity	Fed. S. & L. Assn.			Herman J. Jones, et al	796	583	21,500	00 Int. 25 ft. strip used for a drive ^{City} Lot 3, Woodland Way, also.
3125 24-1959	"	" " " "	"	"	W. F. Mosshead, et al	796	586	6200	00 Augusta Circle, Greenville Sp. Lot 23, Waccamaw Ave.,
3124 24-1959	"	" " " "	"	"	Ruby Lee Foister	796	589	2500	00 Ave., Greenville Sp. Lot 16, Sec. B, Clemson
3123 24-1959	"	" " " "	"	"	Mary Fuller Ashmore, et al	796	592	3500	00 6 acres, Butler Sp. Paris Mt. Sp.
3126 24-1959	"	" " " "	"	"	Claude L. Ward, et al	796	595	6,500	00 Lot 1, Phillips Trail Rd. Sec. 3, Belle Meade
3192 25-1959	"	" " " "	"	"	W. L. Costner	797	389	12,500	00 Lot 242, Pine Creek Dr. Mtn. Rd., near City
3191 25-1959	"	" " " "	"	"	Leo Lewis	797	392	3,100	00 Maj. part Lot 5, Old Paris Ave - Fair Heights City
3295 27-1959	"	" " " "	"	"	Annie A. Woods	797	456	4200	00 Part Lot 11, Belk D. Brookdale Memminger St. City
3275 27-1959	"	" " " "	"	"	Louise Harn Jameson	797	459	4150	00 Lot cor Ferry Ave + M ^{rs} Swan Garden
3273 27-1959	"	" " " "	"	"	Jack B. Thomas	797	462	15,700	00 Lot 71, Skunon Dr. Botany Woods, Chick Spg. Sp.
3290 27-1959	"	" " " "	"	"	Botany Woods Bldg. +	797	465	32,500	00 Lot 31, Edwards Rd. Sec 1 (Chick Spg. Rd) Northwood
3438 28-1959	"	" " " "	"	"	Rose M. Heine, et al	797	510	6,500	00 Lot 30, Mohawk Dr. Paris Mt. Sp.
3474 28-1959	"	" " " "	"	"	Melvin M. Pace, et al	797	513	8,000	00 Lot, New Buncombe Rd Greenville Sp.
3414 28-1959	"	" " " "	"	"	D. J. James	797	516	2,700	00 Lot 59, Virginia Ave.
3413 28-1959	"	" " " "	"	"	Barmore Realty Co.	797	519	12,000	00 Lot on U.S. Hwy. 276 Rd (Hwy. 25) Paris Mt. Sp.
3515 28-1959	"	" " " "	"	"	Elgin Batson	797	532	14,500	00 Lot 2, New Buncombe

INDIRECT or MORTGAGEE Index to Real Estate Mortgages — Greenville County, S. C.

Cott Family Name Index No. 1-S

To locate names, open at SURNAME INITIAL TAB and refer to Buff Sub-Index sheet for page reference.

Made by The Cott Index Company, Columbus, Ohio
Sold by Walker, Evans & Cogswell Co., Charleston, S. C. ()

FILE NUMBER	MORTGAGEES FAMILY NAMES	GIVEN NAMES ABCDEFGH	GIVEN NAMES IJKLMNO	GIVEN NAMES PQRSTUVWXYZ	MORTGAGORS	BOOK	PAGE	Amount	BRIEF DESCRIPTION, LOCATION, ETC. (Not Warranted)
DATE OF RECORD									
3566 July 24, 1959	Fidelity	Federal	S + L	Assn.	J. E. Carter	797	587	7,500	Glendale Heights - Lot 2 Jacobs Road
3687 " 30, 1959	"	"	"	"	Walter Summers	798	33	2,500	Glenn Farms - Lot 14, Glenn Rd.
3684 " 30, 1959	"	"	"	"	Roy H. Boggess et al	798	36	8,000	Lot 4, Tasha Dr -
3838 " 31, 1959	"	"	"	"	Carl H. Hawkins	798	185	9,950	Chick Spur Sp. Lot 2 U. S. Hwy. 29
3876 " 31, 1959	"	"	"	"	Samuel Harry McLean	798	210	10,500	Rt. Butler Sp. Lot 53 Blk. D Old Spthg.
3877 " 31, 1959	"	"	"	"	James M. Fares	798	213	10,000	Woodfield, Inc. South Sp. Lot 310 Cliffside Lane Sec C
3831 " 31, 1959	"	"	"	"	William H. Pryor et al	798	188	8,500	St. (formerly St. John's St.) Lot cor. Anderson St. + Ansel
4083 Aug 3, 1959	"	"	"	"	J. Fred Matthews et al	798	370	10,500	Lot 2, Washington Place
4058 " 3, 1959	"	"	"	"	Kell R. Lauckford	798	373	1,500	Dr Part Lot 64, Heatherly
4059 " 3, 1959	"	"	"	"	Edward H. Nembree	798	376	18,000	Forest Heights, Butler Sp. Lot 14, Gentry Dr. Lake
4171 " 4, 1959	"	"	"	"	J. H. Hudson	798	412	5,000	Ethel & Perry Estate Lot 5, Duckeland Dr.
4196 " 4, 1959	"	"	"	"	Robert L. McPherson	798	428	6,000	City Lot Memminger St -
4266 " 4, 1959	"	"	"	"	H. L. Painter et al	798	453	6,000	D. Charles Gault Sp White Horse Rd Porton West 3 Prop. Julia
4267 " 4, 1959	"	"	"	"	Lloyd J. Blankenship	798	456	9,500	Ave. Alta Vista Maj. part Lot 48, Apton
4340 " 5, 1959	"	"	"	"	John M. Flynn et al	798	545	8,500	Halmer Dr. White Oak Sub Lot 39, cor Auburn St +
4431 " 6, 1959	"	"	"	"	A. E. Holton	799	74	8,500	Shorewood area. Lot 55 Brushy Creek Rd.

INDIRECT or MORTGAGEE Index to Real Estate Mortgages — Greenville County, S. C.

REG. U. S. PAT. OFFICE *Chambers* County Indexes Since 1888 An Identifying Trade Mark

To locate names, open at SURNAME INITIAL TAB and refer to Buff Sub-Index sheet for page reference.

Cott Family Name Index No. 1-S

FILE NUMBER DATE OF RECORD	MORTGAGEES FAMILY NAMES	GIVEN NAMES ABCDEFGHIJ	GIVEN NAMES KLMNO	GIVEN NAMES PQRSTUVWXYZ	MORTGAGORS	BOOK	PAGE	Amount	BRIEF DESCRIPTION, LOCATION, ETC. (Not Warranted)
4438 Aug 6 1959	Fidelity	Federal	S & L	Osier	R. M. Gaffney, et al	799	77	20,000	Labcrest Dr., Stone Lake Heights Lot 27 cor. Chick Spgn. Rd. +
4429 6-1959	"	"	"	"	J. A. Hart	799	80	30,000	Buncombe Hwy. + Marlin St. Part Lots 53, 54, 55 + 56 cor. new
4433 6-1959	"	"	"	"	H. Carl Thurston	799	86	4,500	Ave. (formerly Charles St.) Part Lots 19 + 18, Burgess
4430 6-1959	"	"	"	"	Lillie H. Williams	799	83	5,000	North Hills Lot 136 Parkwood Dr.
4437 6-1959	"	"	"	"	R. M. Gaffney, et al	799	89	7,800	Road, Bates Sp. Lot Beer Hwy. Travelers
4530 6-1959	"	"	"	"	A. J. Keown, Jr. et al	799	92	6,000	Lot South Leach St. Plat 3, Cherokee Forest
4585 7-1959	"	"	"	"	Kathleen M. Kennedy	799	174	6,000	Lot 78, Robert Dr. Blossom Terrace, Knott Sp.
4571 7-1959	"	"	"	"	H. M. O'Conner	799	217	9,000	Lot 3 Apple Dr. Apple F. H. Co. mfg. co. village
4593 7-1959	"	"	"	"	Mark Duncan	799	177	1,900	Lot 78, Sec. 1 Second Ave. Ave. Riverside
4725 8-1959	"	"	"	"	Milford Lee Simpson	799	183	2,000	Lot 19, Belk D. Palmetto 1.05 acres Austin Sp.
4724 8-1959	"	"	"	"	Lewis M. Henderson	799	186	9,000	Windsor Dr. Northside Lot 3 cor. Summit Dr. +
4726 8-1959	"	"	"	"	Virginia M. Hillis	799	192	4,000	near Mauldin Part Lot 22, Hyde Park
4723 8-1959	"	"	"	"	Roy Waters, et al	799	195	7,000	Second St. Judson miles village Lot 5, Blk. 9, Cor. "B" St +
4835 10-1959	"	"	"	"	Carrie H. Kimbrell	799	246	2,150	Austin Sp. Lot 7, Parkins Mill Rd.
4776 10-1959	"	"	"	"	J. H. Dorr	799	249	2,600	2, Stone Lake Heights Lot 103, Lake Forest Dr. Sec
4822 10-1959	"	"	"	"	William J. Ahles	799	252	26,000	

INDIRECT or MORTGAGEE Index to Real Estate Mortgages — Greenville County, S. C.

REG. U. S. PAT. OFFICE *Chas. McCall* County Indexes Since 1888
An Identifying Trade Mark

To locate names, open at SURNAME INITIAL TAB and refer to Buff Sub-Index sheet for page reference.

Cott Family Name Index No. 1-S

FILE NUMBER	MORTGAGEES	GIVEN NAMES	GIVEN NAMES	GIVEN NAMES	MORTGAGORS	BOOK	PAGE	Amount	BRIEF DESCRIPTION, LOCATION, ETC.
DATE OF RECORD	FAMILY NAMES	ABCDEFGH	IJKLMNO	PQRSTUVWXYZ					(Not Warranted)
5905 Aug. 19, 1959	Fidelity	Federal S. & L. Assoc.			H. J. Coker	800	215	13,000	Keedy Park Rd. Lot cor. Augusta Rd. + Henderson St, Traveler Rest, Bates Sp.
5906 " 19, 1959	"	"	"	"	Jack A. Bridges, et al	800	206	8,900	Lots 6+7 cor. Flora Dr. + (Agnew Rd.) Parker Heights.
5897 " 19, 1959	"	"	"	"	Nelson L. Hooper	800	209	3,000	Lots 64+65 View Point Dr. Stone Lake Heights, Sec. 1
5822 " 19, 1959	"	"	"	"	Estlie L. Miller, Jr.	800	200	18,500	Lot 118, Lotus Court, Add Kentt Sp.
5821 " 19, 1959	"	"	"	"	Albert G. Taylor	800	203	2,500	Lot 27, Branch St.
5899 " 19, 1959	"	"	"	"	J. E. Patterson	800	212	2,000	Lot Butler Sp. Rd. Austin Sp.
6024 " 20, 1959	"	"	"	"	Evelyn J. Forest	800	292	16,800	22.0 acres, Scruple Town Eastwood Court, Eastwood Terrace
5958 " 20, 1959	"	"	"	"	James L. Dillshaw et al	800	283	8,000	Lot Laurens Rd. also Lot 9
5954 " 20, 1959	"	"	"	"	James E. Shields	800	286	9,500	Lot Oakland Dr. Boyce Springs add.
5930 " 20, 1959	"	"	"	"	Bright R. McFee et al	800	284	6,200	Lot 4 Pettigrew St, Bear 10, Road.
6136 " 21, 1959	"	"	"	"	Dorothy S. Pittman	800	506	13,750	Lot 3 Davis Bridge Plot 2, Sunset Hill -
6237 " 22, 1959	"	"	"	"	Sam R. Glenn, Jr. Methodist Episcopal Church	800	409	13,900	Lot 100 Hascamaw Circle, Valley St.
6222 " 22, 1959	"	"	"	"	Allen Temple African (Name as Maria Curry Smith)	800	431	6,500	Lot cor. Green Ave + Cherokee Park.
6240 " 22, 1959	"	"	"	"	Mrs. Maria C. Smith Church Deacons	800	434	5,000	Lot 32 Keowee Ave. Taylor Sts -
6355 " 24, 1959	"	"	"	"	Macedonia Baptist	800	543	14,000	Lot cor. Young + St. M. Swan Gardens.
6342 " 24, 1959	"	"	"	"	R. H. Manley	800	546	11,000	Lot 112, Sec 2, Beaufort

INDIRECT or MORTGAGEE Index to Real Estate Mortgages — Greenville County, S. C.

Cott Family Name Index No. 1-S

To locate names, open at SURNAME INITIAL TAB and refer to Buff Sub-Index sheet for page reference.

Made by The Cott Index Company, Columbus, Ohio
Sold by Walker, Evans & Cogswell Co., Charleston, S. C.

()

FILE NUMBER	MORTGAGEES FAMILY NAMES	GIVEN NAMES ABCDEFGHIJ	GIVEN NAMES KLMNO	GIVEN NAMES PQRSTUVWXYZ	MORTGAGORS	BOOK	PAGE	Amount	BRIEF DESCRIPTION, LOCATION, ETC. (Not Warranted)
DATE OF RECORD									
6340 Aug. 24 1959	Fidelity	Federal	S. & L.	Assn	John H. Kirpland et al	800	549	4500	Lot, N. Stone ave. W. Cherokee Forest.
6341 24-1959	"	"	"	"	Warren A. Brandt	800	552	4000	Lot 47, map 2 Hindemere
6429 25-1959	"	"	"	"	Paul E. King	801	11	8000	1.87 acre Miller Rd also 23.98 acres (Part tract 4+5) Hamby Farm, less 1 acre
6652 26-1959	"	"	"	"	Evelyn H. Chapman	801	58	4000	sold off, Butler Sp. 24.48 acres less 4.87 acres Rd. Chick Spgs. Sp.
6641 26-1959	"	"	"	"	Willie Mae J. Bloodworth	801	61	5000	1.03 acres Rutherford
6620 26-1959	"	"	"	"	William L. Costner	801	64	19500	Belle Meade Sec III Lot 240 Pine Creek Dr.
6671 27-1959	"	"	"	"	J. Vance Faulhaber et al	801	106	7500	Paris mt. Sp. 2.29 acres Pinley Rd.
6663 27-1959	"	"	"	"	R. S. Cobb	801	109	6000	Whitman St Spring Brook service Part Lots 32+33 Miami ave. + Norwood Heights.
6848 28-1959	"	"	"	"	Lula Glenn	801	185	1600	Lot 32 Vause St.
6847 28-1959	"	"	"	"	Robert M. Fisher et al	801	188	3500	Woodville Heights. Lot 17, Berk A. Oak St.
6846 28-1959	"	"	"	"	Charlie M. Schell	801	191	4600	+ Leash St. Lot cor. Arlington Ave.
6882 29-1959	"	"	"	"	Helma R. Carley	801	250	5000	Rd. Cole Acres. Lot 2, Old Rutherford
6881 29-1959	"	"	"	"	James L. Kindley et al	801	253	4750	Buncombe Park Paris mt. Sp. Lot 19, South Haven Dr.
6909 29-1959	"	"	"	"	Godwin L. Smith	801	256	3700	mt. Sp. 99/100 of an acre. Paris
6907 29-1959	"	"	"	"	Church Conster, S. C. Reedy River Baptist	801	259	5000	Lot, Second St. Conster

INDIRECT or MORTGAGEE Index to Real Estate Mortgages — Greenville County, S. C.

REG. U. S. PAT. OFFICE *Chumlett* County Indexes Since 1888 An Identifying Trade Mark

To locate names, open at SURNAME INITIAL TAB and refer to Buff Sub-Index sheet for page reference.

Cott Family Name Index No. 1-S

FILE NUMBER	MORTGAGEES	GIVEN NAMES	GIVEN NAMES	GIVEN NAMES	MORTGAGORS	BOOK	PAGE	Amount	BRIEF DESCRIPTION, LOCATION, ETC.
DATE OF RECORD	FAMILY NAMES	ABCDEFGHIJ	IJKLMNO	PQRSTUVWXYZ					(Not Warranted)
6908 Aug. 29, 1958	Fidelity	Federal	S + L	Assn.	Miller H. Hughes	801	262	12,000	Plat 3 Cherokee Forest Chick Spg. 2 Lot 27, Vicki Circle
7044 31, 1959	"	"	"	"	J. E. Strickland	801	326	6,000	Lot 4, Ridgeway Dr.
7010 31, 1959	"	"	"	"	J. E. Meadows	801	329	21,000	Woods, Sec II, Chick Spg. 2 Lot 85, Arundel Rd. Botany
7102 Sep. 1, 1959	"	"	"	"	E. J. McCarty	801	408	21,500	Woods, Sec II, Chick Spg. 2 Lot 76, Arundel Rd. Botany
7101 1, 1959	"	"	"	"	James M. Clary	801	411	10,000	Angusta Place St. Lot 29 + Part Lot 28, West
7183 1, 1959	"	"	"	"	Roy H. Boggers ^{etal}	801	414	7,500	Lot 3, Dasha Dr.
7207 1, 1959	"	"	"	"	J. C. Kelley, ^{etal}	801	417	2,500	Duncan Mills Village Lot 47, Sec 2, Allen St.
7206 1, 1959	"	"	"	"	John D. Mahon	801	420	2,500	Judson Mills Village Lot 25, "E" St. Sec 6
7205 1, 1959	"	"	"	"	Jesse J. Reid	801	423	12,000	11.80 acres, Gibbon Rd. Florida ave. Highland.
7283 2, 1959	"	"	"	"	Wash R. Brown	801	505	5,500	Lots 10 + 11 + 12 Lot 12, Beck O, Road, Paris mt. Sp.
7340 3, 1959	"	"	"	"	John W. Gillespie ^{etal}	801	548	9,000	1.75 acres Old Runcombe Lane strip
7341 3, 1959	"	"	"	"	Margaret C. Huff	801	551	3,000	Lot 5, Paris mt. Sp.
7356 3, 1959	"	"	"	"	Ronald H. Norman ^{etal}	801	554	14,250	Ashley ave. Lot 18 + Part Lot 19
7521 4, 1959	"	"	"	"	George H. Cole	802	47	6,800	Creek Rd. Chick Spg. 2 19.5 acres Mountain
7483 4, 1959	"	"	"	"	William E. Smith ^{etal}	802	50	8,500	acres, Paris mtn. Sp. Lot 14, Perry ave. Pinelawn
7539 4, 1959	"	"	"	"	B. J. Simpson	802	53	12,500	Plat 3 Cherokee Forest Chick Spg. 2 Lot 42, Roberta Dr. + Vicki Circle

INDIRECT or MORTGAGEE Index to Real Estate Mortgages — Greenville County, S. C.

Cott Family Name Index No. 1-S

To locate names, open at SURNAME INITIAL TAB and refer to Buff Sub-Index sheet for page reference.

Made by The Cott Index Company, Columbus, Ohio
Sold by Walker, Evans & Cogswell Co., Charleston, S. C.

()

FILE NUMBER	MORTGAGEES FAMILY NAMES	GIVEN NAMES ABCDEFGHIJ	GIVEN NAMES JKLMNOPQ	GIVEN NAMES RSTUVWXYZ	MORTGAGORS	BOOK	PAGE	Amount	BRIEF DESCRIPTION, LOCATION, ETC. (Not Warranted)
7578 Sep 5-1959	Fidelity	Federal S & L Assn			Howard Thomason et al	802	105	5,000	Williams Chick Spgs. Jp. Lots 29, 30 & 31, Prop. H. B.
7864 9-1959	"	"	"	"	Mildred Carr Chapman	802	261	11,500	Rackwood Park. Lot 74, Rackwood Dr -
7954 9-1959	"	"	"	"	H. J. Dix	802	264	9,200	Paris View, Paris Mt. Jp. Lot 52, Montic Dr -
7953 9-1959	"	"	"	"	Mittie H. Smith	802	267	6,000	Eastover - Lot 2, Beechwood ave.
8067 10-1959	"	"	"	"	Helen M. England et al	802	317	11,000	School Rd. O'Neal Jp. 51.6 acres Little Texas
8066 10-1959	"	"	"	"	Paul M. Anders et al	802	320	3,550	Leawood Extn - Lot 59, Orlando Ave
8065 10-1959	"	"	"	"	Harold B. McKinney	802	323	7,500	Thomason Est. Butler Jp. Dr. 5 + Part 20.4, Prop. Charles E
8204 11-1959	"	"	"	"	Bennett S. Rose	802	405	20,000	Part Lot 1, Mount Vista Dr
8136 11-1959	"	"	"	"	H. D. Roe, et al	802	408	13,500	McC. Swain Meadows Butler Jp. Part Lot 8, Mimosa ave
8135 11-1959	"	"	"	"	Luther B. Mitchell	802	411	5,000	Dunham Mills - Lot 6, Sea 5 Allen St.
8134 11-1959	"	"	"	"	H. M. Forests, et al	802	414	11,000	Hudson's acre Part Lot 49, Hudson Dr.
8133 11-1959	"	"	"	"	Mal Davis Hill	802	417	5,000	13.22 acres Balsa Dr.
8191 11-1959	"	"	"	"	Mills H. Hughes	802	420	13,000	3, Cherokee Forest Chick Spgs. Jp. Lot 26, Vicki Circle, Plat
8189 11-1959	"	"	"	"	Grady L. Green	802	423	8,500	Chick Spgs. Jp. Bessmore Dr, Thornwood Pines Lot 54, Oak Bushy Creek et.
8190 11-1959	"	"	"	"	Harold J. Mullinax	802	426	3,500	Lot 12, West ave.
8425 14-1959	"	"	"	"	Frank W. Galloway	802	466	7,500	Lot, Hampton ave.

INDIRECT or MORTGAGEE Index to Real Estate Mortgages — Greenville County, S. C.

REG. U. S. PAT. OFFICE *Chas. McCull* County Indexes Since 1888
An Identifying Trade Mark

To locate names, open at SURNAME INITIAL TAB and refer to Buff Sub-Index sheet for page reference.

Cott Family Name Index No. 1-S

FILE NUMBER DATE OF RECORD	MORTGAGEES FAMILY NAMES	GIVEN NAMES ABCDEFGHIJ	GIVEN NAMES JKLMNO	GIVEN NAMES PQRSTUVWXYZ	MORTGAGORS	BOOK	PAGE	Amount	BRIEF DESCRIPTION, LOCATION, ETC. (Not Warranted)
8424 Sep. 14-1959	Fidelity	Federal S + L	Assn.		<i>et al</i> M. Otis Hopkins	802	531	6,500 ⁰⁰	Paramount Park. Lot 191, Mayo Dr.
8423 " 14-1959	"	"	"	"	Thomas R. Hughes	802	534	14,000 ⁰⁰	Lenora B. Hazelwood. Lot on West Prop. Lewis St.
8511 " 15-1959	"	"	"	"	E. M. West	802	590	26,000 ⁰⁰	Stone Lake Heights, Sec 1 Lot 36, Lakecrest Dr.
8508 " 15-1959	"	"	"	"	Grace R. Jannery	802	593	6,000 ⁰⁰	Croft St. Part Lot 52, Beck B. West Harbor Dr. Lake Harbor.
8512 " 15-1959	"	"	"	"	<i>et al</i> Mary P. Kirksey	802	596	9,000 ⁰⁰	Lot 33, Farris Bridge Rd. + Butler Sp.
8496 " 15-1959	"	"	"	"	<i>et al</i> O. A. McCham	802	599	2,500 ⁰⁰	5 acres Old Sptty. Rd. Rd. Stone Lake Heights
8493 " 15-1959	"	"	"	"	Curtis E. Green, <i>et al</i>	803	1	2,100 ⁰⁰	Lot 5, Sec 1, Chick Egg Sec 2, Timberlake, Subd.
8462 " 15-1959	"	"	"	"	<i>et al</i> Mary H. Lasley	803	4	17,000 ⁰⁰	Lot 8, Biscayne Dr. City
8626 " 16-1959	"	"	"	"	<i>et al</i> Jane C. Williams	803	131	14,500 ⁰⁰	Lot 14, Sunset Drive Crestmore Dr. Westview
8622 " 16-1959	"	"	"	"	Mr. Ola Kay	803	134	4,100 ⁰⁰	Lot 101, King St. - now Plots 2 + 3, Park Hill
8749 " 17-1959	"	"	"	"	<i>et al</i> James E. Woodside	803	195	12,500 ⁰⁰	Lot 16, Aberdeen Dr. Aberdeen Highlands
8750 " 17-1959	"	"	"	"	James H. Marlinton	803	198	6,000 ⁰⁰	Lot 9, Melville Ave. Dr. Highland Terrace
8761 " 17-1959	"	"	"	"	William H. King	803	201	5,500 ⁰⁰	Lot 17, Sec A, West Hillcrest Heights, Gantt Sp.
8910 " 18-1959	"	"	"	"	J. A. Cannon, Inc.	803	282	5,500 ⁰⁰	Lot 5, Terry Court, Roseman Sp. - Gantt Sp.
8833 " 18-1959	"	"	"	"	<i>et al</i> Angela D. Propper, Jr.	803	285	2,000 ⁰⁰	12.52 acres, less lots sold O'Neal Sp.
8834 " 18-1959	"	"	"	"	Harry O. Hill	803	289	5,000 ⁰⁰	2 Tracts - 58 acres

INDIRECT or MORTGAGEE Index to Real Estate Mortgages — Greenville County, S. C.

Cott Family Name Index No. 1-3

To locate names, open at SURNAME INITIAL TAB and refer to Bufl Sub-Index sheet for page reference.

Made by The Cott Index Company, Columbus, Ohio
Sold by Walker, Evans & Cogswell Co., Charleston, S. C.

()

FILE NUMBER	MORTGAGEES FAMILY NAMES	GIVEN NAMES ABCDEFGHIJ	GIVEN NAMES KLMNOP	GIVEN NAMES QRSTUVWXYZ	MORTGAGORS	BOOK	PAGE	Amount	BRIEF DESCRIPTION, LOCATION, ETC. (Not Warranted)
DATE OF RECORD									
8982 Sep. 19. 1959	Fidelity	Federal	E. & L	Assn.	Albert L Taylor	803	318	6,000	St. Gault Sp. Lots 35, 36 + 37 Branch
9031 19. 1959	"	"	"	"	L R Floyd	803	321	3,000	Hill Rd. Plat 3 on p. 100 Part Lot 106 Lowndes
9076 21. 1959	"	"	"	"	William L Costner	803	371	12,500	Meads, Sec II, Gault Sp. Lot 400, Pine creek Dr. Belle
9106 21. 1959	"	"	"	"	Fred Jones, et al	803	374	7,000	Croft St. Lot 3, Carey St. formerly
9150 22. 1959	"	"	"	"	Rev. J. N. N. Doley	803	440	3,100	2.1 acres, Butler Sp.
9298 23. 1959	"	"	"	"	James A. Melborn	803	536	6,300	Gault Sp. Part Lot 7, Natl. Hwy.
9280 23. 1959	"	"	"	"	Grace Bell Woodhick	803	539	6,500	Rackwood Park. Lot 61, Frontenac St.
9276 23. 1959	"	"	"	"	Edna K Cox	803	542	12,500	Indian Hills, Chick Spgs. Sp. Lot 2, Chikasan Dr.
9372 23. 1959	"	"	"	"	Mr. Donald M. Call	803	545	5,000	Grant, White Horse Rd. Bates Sp.
9300 23. 1959	"	"	"	"	Edna M. Farr	803	548	3,500	Lot Settlement Road. Rd. Perry Prop.
9277 23. 1959	"	"	"	"	Alma R. Black	803	551	4,000	Lot 1, New Buncombe unnamed St. City
9627 25. 1959	"	"	"	"	Sara J. Campbell	804	61	13,000	Lot cor Lindall St. Forest no. 3, Chick Spgs. Sp.
9629 25. 1959	"	"	"	"	Willa H. Hughey	804	64	14,500	Lot 28, Viski Circle, Cherokee Bates Sp.
9628 25. 1959	"	"	"	"	Minnie Eva Hendricks	804	67	2,000	Lot 10, Walnut Lane
9631 25. 1959	"	"	"	"	J. C. Dickerson	804	70	4,000	Lot 11, Paris Mt. Ave. Winfield Heights
9707 26. 1959	"	"	"	"	Charles J. Miller	804	167	27,000	Lot 13, Winfield Rd.

INDIRECT or MORTGAGEE Index to Real Estate Mortgages — Greenville County, S. C.

REG. U. S. PAT. OFFICE *Chas. McCall* County Indexes Since 1888
An Identifying Trade Mark

To locate names, open at SURNAME INITIAL TAB and refer to Buff Sub-Index sheet for page reference.

Cott Family Name Index No. 1-S

FILE NUMBER	MORTGAGEES	GIVEN NAMES	GIVEN NAMES	GIVEN NAMES	MORTGAGORS	BOOK	PAGE	AMOUNT	BRIEF DESCRIPTION, LOCATION, ETC.
DATE OF RECORD	FAMILY NAMES	ABCDEFGHIH	IJKLMNO	PQRSTUVWXYZ					(Not Warranted)
9406 Sep 26-1959	Fidelity	Federal	S. - L.	Asen	Co. Inc. J. Louis Coward Const.	804	170	13,000	Cherokee Forest Lot 14, Vicksi Circle Plat 3
9858 28-1959	"	"	"	"	James O. Children et al	804	246	1500	Acres Paris Mt. Sp. Lot, Cantland Dr. High
9805 28-1959	"	"	"	"	Frank B. Dobson	804	249	7300	Butler Sp. 1.5 Acres, Hudson Rd.
10014 29-1959	"	"	"	"	Halter M. Bennfield	804	265	2100	Lot 17, Leone ave
9938 29-1959	"	"	"	"	Samuel J. Dawsey et al	804	268	9,000	Cherokee Forest, Map 2- Lot 25, Windermere Dr.
10114 30-1959	"	"	"	"	Louise S. Robinson	804	343	15,000	Dr. Croftstone acres Lot 14 + Part Lot 15, Broughton
10115 30-1959	"	"	"	"	M. G. Proffitt a corp.	804	346	18,000	Park, Map 2. Lot 9, Valerie Dr. Liberty
10298 Oct. 1-1959	"	"	"	"	Welcome Baptist Ch.	804	415	100,000	Bridge Rd. also 4 1/2 acres, Anderson Rd. 2 1/2 acres, White Horse Rd. + Staunton
10394 2-1959	"	"	"	"	J. A. Hughes	804	532	15,000	St. - Sans Louis. Lot 35 + Part Lot 36, Davis
10396 2-1959	"	"	"	"	Reed M. Lock et al	804	535	11,000	(Rutherford Rd.) Part Lot 6, Nathl Hwy.
10398 2-1959	"	"	"	"	William Cason	804	538	11,000	City Lot 47, Oakview Drive
10471 3-1959	"	"	"	"	Clifford D. Flory	804	551	4500	Dixie Heights - Lot 77, Dixie ave.
10470 3-1959	"	"	"	"	Lawrence Banks et al	804	554	8,500	Heights - chick spgs sp. Lots 11 + 12, Willow St. Willow
10472 3-1959	"	"	"	"	J. H. Overton, Jr.	804	557	13,000	Cherry Lane, Plat 3 Cherokee Forest Lot 69, Roberta Dr. + Red
10526 5-1959	"	"	"	"	Paul D. Maskey et al	805	1	4,500	Lot, Gantt Sp.
10523 5-1959	"	"	"	"	Ed B. Smith	805	4	6,000	off - Butler Sp. 3 Tracts, see part sold

INDIRECT or MORTGAGEE Index to Real Estate Mortgages — Greenville County, S. C.

Cott Family Name Index No. 1-S

To locate names, open at SURNAME INITIAL TAB and refer to Buff Sub-Index sheet for page reference.

Made by The Cott Index Company, Columbus, Ohio
Sold by Walker, Evans & Cogswell Co., Charleston, S. C.

()

FILE NUMBER	MORTGAGEES FAMILY NAMES	GIVEN NAMES ABCDEFGH	GIVEN NAMES IJKLMNO	GIVEN NAMES PQRSTUVWXYZ	MORTGAGORS	BOOK	PAGE	Amount	BRIEF DESCRIPTION, LOCATION, ETC. (Not Warranted)
DATE OF RECORD									
10593	Fidelity	Federal	S + L	Assn.	Reedy Fork Baptist Ch	805	10	50000	00 Rd + Reedy Fork Rd. 3.8 acres, ca old Hundred
Oct. 5-1959									
10702	"	"	"	"	Katherine A. Hunt	805	57	18000	00 Lat 4 + Part Lat 8 Edisto rd.
6-1959	"	"	"	"	"	"	"	"	00 Crescent ave + Capon E. City
10718	"	"	"	"	J. Alan Gilreath	805	60	35000	00 Part Lats 22 + 23. cor.
6-1959	"	"	"	"	"	"	"	"	00
10654	"	"	"	"	Roy H. Boygers	805	63	7500	00 Lat 2, Jaska Drive
6-1959	"	"	"	"	"	"	"	"	00 ave. Ore Mfg. Co.
10739	"	"	"	"	Grace L. Bishop	805	66	3200	00 Lat 55, Sec 1, Second
6-1959	"	"	"	"	"	"	"	"	00 Butler Sp.
10849	"	"	"	"	H. Paul Kelleth	805	145	1700	00 Lat Kelleth Drive
7-1959	"	"	"	"	"	"	"	"	00 Lake Forest.
10848	"	"	"	"	William L. Costner	805	148	17,500	00 Lat 107, Hermitage Rd.
7-1959	"	"	"	"	"	"	"	"	00 Pine Forest.
10969	"	"	"	"	J. H. Roberts, et al	805	229	11,000	00 Lat 171, Mapleton Dr.
8-1959	"	"	"	"	"	"	"	"	00 Botany Woods bldg. - Chick. Sp.
11020	"	"	"	"	Botany Woods Bldg. +	805	299	30,000	00 Lat 8, Normandy Rd. Sec. 1
9-1959	"	"	"	"	"	"	"	"	00
11121	"	"	"	"	Robert H. Sherman	805	303	7000	00 Lat Camden Dr. - Gantt Sp.
9-1959	"	"	"	"	"	"	"	"	00
11120	"	"	"	"	Robert H. Sherman	805	306	10,000	00 Lat Camden Dr. - Gantt Sp.
9-1959	"	"	"	"	"	"	"	"	00
11101	"	"	"	"	Bobby G. Roach	805	309	3,700	00 Lats 33, 34 + 35 (aka Sunny Slope)
9-1959	"	"	"	"	"	"	"	"	00 Lat 29, Fletcher St. (Part)
11138	"	"	"	"	Julius R. Smith	805	343	5,800	00 Butler Sp.
10-1959	"	"	"	"	"	"	"	"	00 Lat 3, Edwards Rd.
11136	"	"	"	"	Jennings L. Labor	805	346	7,650	00 ave. Pickwick Heights
10-1959	"	"	"	"	"	"	"	"	00 Part Lats 26 + 25, Waters
11231	"	"	"	"	J. Louis Coward Const Co.	805	423	12,500	00 Plat 3, Cherokee Park
12-1959	"	"	"	"	"	"	"	"	00 Lat 7, Roberta Dr.
11229	"	"	"	"	"	"	"	"	00 Rd. Butler Sp.
12-1959	"	"	"	"	Elizabeth L. Marchant	805	426	30,000	00 11.196 acres, Parkins Mill

INDIRECT or MORTGAGEE Index to Real Estate Mortgages — Greenville County, S. C.

REG. U. S. PAT. OFFICE *Chas. McCott* County Indexes Since 1888
An Identifying Trade Mark

To locate names, open at SURNAME INITIAL TAB and refer to Buff Sub-Index sheet for page reference.

Cott Family Name Index No. 1-S

FILE NUMBER	MORTGAGEES	GIVEN NAMES	GIVEN NAMES	GIVEN NAMES	MORTGAGORS	BOOK	PAGE	Amount	BRIEF DESCRIPTION, LOCATION, ETC.
DATE OF RECORD	FAMILY NAMES	ABCDEFGHIJ	IJKLMNO	PQRSTUVWXYZ					(Not Warranted)
11485 Oct. 14-1959	Fidelity	Federal	S + L	Assn	James Dudley Byars ^{et al}	805	525	6,000	Butler Sp. Lot 3, Salter Rd.
11484 14-1959	"	"	"	"	Bernice H. Hodges	805	528	12,000	Green Hills. Lot 13, Chipwood Lane
11531 14-1959	"	"	"	"	Vance H. Moore ^{et al}	805	543	5,000	creek Rd. Chick Spg. Sp. Lot 3 + Part Lot 2, Brushy
11577 15-1959	"	"	"	"	Alain Hallums	805	584	2,000	Eastover Lot 6, Maso St.
11603 15-1959	"	"	"	"	David G. Drayler	805	587	4,500	Piedmont Estates Lot 17, Nimity St
11696 16-1959	"	"	"	"	Elizabeth Cowham Field	806	73	8,000	Boyer Lawn Add. Lot 3, Blk 10, Pettigrew St.
11705 16-1959	"	"	"	"	Betty S. McMillan ^{et al}	806	76	16,000	Jena Circle East, Butler Sp. Lot 2, Ferramont Circle.
11787 16-1959	"	"	"	"	Nettie B. Durrall	806	79	4,700	City Lot 14, Augusta Place St.
11712 16-1959	"	"	"	"	Frederick J. Lense	806	82	22,000	Estate Tract 6a - C. C. White
11788 16-1959	"	"	"	"	Warren C. Hughes	806	85	14,000	Forest, Chick Spg. Sp. Lot 40, Edwards Rd. Edwards
11814 17-1959	"	"	"	"	William L. Costner	806	118	12,500	Cherokee Forest. Lot 4, Plat 3, Roberta Dr.
11935 19-1959	"	"	"	"	Lila R. Buckner	806	185	18,000	Duncan Mills Village Lot 66, Sec 2, Allen St.
11934 19-1959	"	"	"	"	Joe Fulton Norwood	806	188	11,500	Vista Hills - Lot 103, Ashford Ave.
12035 20-1959	"	"	"	"	James B. Arrowood	806	245	4,000	Grille, Sp. Lot 3, White Horse Rd.
12032 20-1959	"	"	"	"	E. J. Cunningham ^{et al}	806	248	8,000	Rosedale Subd. Chick Spg. Sp. Lot 11, Rosemary Lane
12033 20-1959	"	"	"	"	Margaret J. Wilson	806	251	5,500	Lot 27, Florida Ave.

INDIRECT or MORTGAGEE Index to Real Estate Mortgages — Greenville County, S. C.

Cott Family Name Index No. 1-S

To locate names, open at SURNAME INITIAL TAB and refer to Buff Sub-Index sheet for page reference.

Made by The Cott Index Company, Columbus, Ohio
Sold by Walker, Evans & Cogswell Co., Charleston, S. C.

()

FILE NUMBER	MORTGAGEES	GIVEN NAMES	GIVEN NAMES	GIVEN NAMES	MORTGAGORS	BOOK	PAGE	Amount	BRIEF DESCRIPTION, LOCATION, ETC.
DATE OF RECORD	FAMILY NAMES	ABCDEFGH	IJKLMNO	PQRSTUVWXYZ				(Not Warranted)	
12491 Oct. 24. 1959	Fidelity	Federal	B + L.	Ann	H. H. Norris	806	391	3500	Woodside Mills Lot 72, First St.
12493 " 24. 1959	"	"	"	"	Effie B. Knight	806	493	20000	Edwards Rd Green Hills. Lot 22 + Part Lot 23
12601 " 26. 1959	"	"	"	"	Virginia D Brown	806	605	3500	Valley Subd. - Grant's 2d. Lots 9+10, Murrell Rd. - Taylor
12602 " 26. 1959	"	"	"	"	John E Knight	806	608	21000	2, Botany Woods subd. Lot 89, Arundell Rd. - Rev.
12716 " 27. 1959	"	"	"	"	Mac Davis Hill	807	47	6000	13.22 acres, Berea Pine Orichwick Heights.
12675 " 27. 1959	"	"	"	"	Lawrence Reid	807	50	7500	Traveler Rest - Lot 3, Hater Ave -
12982 " 29. 1959	"	"	"	"	Celestine Peterson Bailey	807	155	9000	Gault Tr. Lot 2, S. Hwy. 25
13054 " 30. 1959	"	"	"	"	Kathryn A. Taylor	807	240	20000	Northside Develop. Co Lots 4 + 5, Augusta Rd.
13068 " 30. 1959	"	"	"	"	Ada L Vought	807	243	6500	Plat 3 Cherokee Trust, Chick Spg Lot 10, Sewanee Ave
13032 " 30. 1959	"	"	"	"	Juanita S Groff	807	246	12000	Central Develop. Corp. Lot 52, Roberta Dr.
13135 " 30. 1959	"	"	"	"	J. Louis Coward	807	249	14000	Says Lanni Lot 164, Dellwood Dr.
13161 " 31. 1959	"	"	"	"	(Same as Mrs. J. D. Babb) Francis R. Babb	807	289	3700	Judson Mills - Lot Rodney, ave.
13160 " 31. 1959	"	"	"	"	Carl H. Halbrook	807	292	4000	Lot 7, Bk 11, Third St. Rd. - Butler Tr.
13159 " 31. 1959	"	"	"	"	E. E. Arledge, et al	807	295	7900	1.67 acres, Hudson Lot 4, Dunbar St.
13224 Nov. 2. 1959	"	"	"	"	Lyda Whitner Hamilton	807	354	1510	Prop. H. S. Bradley Lot 22, Baker St Plat 2
13261 " 2. 1959	"	"	"	"	Frank H. Hollingsworth	807	357	6000	

INDIRECT or MORTGAGEE Index to Real Estate Mortgages — Greenville County, S. C.

REG. U. S. PAT. OFFICE *Chas. McCall* County Indexes Since 1888
An Identifying Trade Mark

To locate names, open at SURNAME INITIAL TAB and refer to Buff Sub-Index sheet for page reference.

Cott Family Name Index No. 1-S

FILE NUMBER	MORTGAGEES	GIVEN NAMES	GIVEN NAMES	GIVEN NAMES	MORTGAGORS	BOOK	PAGE	Amount	BRIEF DESCRIPTION, LOCATION, ETC.
DATE OF RECORD	FAMILY NAMES	ABCDEFGHIH	IJKLMNO	PQRSTUVWXYZ					(Not Warranted)
13263 Nov. 2. 1959	Fidelity	Federal	B + L	Arson	Mozelle P. Shiver	807	360	6,000	(Formerly Spruce St.) Lot Cabot Court
13358 3-1959	"	"	"	"	^{Mo} Evelyn Smith Black	807	431	6,500	Piedmont ave. Chick Spgs. Sp. Lot cor. Rutherford Rd. +
13357 3-1959	"	"	"	"	W. S. Gandy	807	434	7,000	Lot 1, Sumlar Dr.
13350 3-1959	"	"	"	"	^{etal} Samuel H. Thomasan	807	437	18,500	Dr. E. Highland East - Butler Sp. Lot 33, Sec 1, Ser 5 Hembely
13558 4-1959	"	"	"	"	H. E. Henderson, ^{etal}	807	522	5,000	(Woodruff) Rd. Butler Sp. 7.5 Acres S. Cuffletown
13556 4-1959	"	"	"	"	Edward Duncan	807	525	37,000	Monaghan Milk Village Lot 32, Sec 3 Norwood St.
13553 4-1959	"	"	"	"	J. C. Wilson, ^{etal}	807	528	9,500	Park Hill, City Lot 87, Melville Ave.
13660 5-1959	"	"	"	"	George F. Flynn	807	585	3,000	St. Kametinal Lot 7, Blk D, Oregon
13803 6-1959	"	"	"	"	^{etal} James P. Mc Namara	808	73	6,500	(Bethel Rd.) 30 Acres S. C. Hwy. 48
13864 6-1959	"	"	"	"	H. D. Eberhardt	808	77	10,000	Janglewood, Gantt Sp. Lot 86, Yawn Rd. - Ser III
13973 9-1959	"	"	"	"	Alvin E. Clark, ^{etal}	808	163	8,800	Lots 5 + 6, Parker Rd.
14106 10-1959	"	"	"	"	William L. Costner	808	191	20,000	Drexel ave. Lot cor. Mc Carter ave. +
14107 10-1959	"	"	"	"	^{etal} James A. Pond	808	194	20,000	Botany Woods. Lot 59, Botany Rd. - 2nd
14208 11-1959	"	"	"	"	^{a Corp.} Cely Bros. Lumber Co	808	284	21,600	Heartstone Lake, Ser II, Botany Lot 72, cor. Botany Rd. +
14192 11-1959	"	"	"	"	H. M. O'Connor	808	287	8,500	Terrace, Gantt Sp. Lot 5 Apple Dr. Apple Blossom
14154 11-1959	"	"	"	"	Leo Lee Faulkner	808	291	7,500	Prop. H. H. + Alice M. Nellie Lot 16, Clemson Ave Ser A.

INDIRECT or MORTGAGEE Index to Real Estate Mortgages — Greenville County, S. C.

Cott Family Name Index No. 1-S

To locate names, open at SURNAME INITIAL TAB and refer to Buff Sub-Index sheet for page reference.

Made by The Cott Index Company, Columbus, Ohio
Sold by Walker, Evans & Cogswell Co., Charleston, S. C.

()

FILE NUMBER	MORTGAGEES FAMILY NAMES	GIVEN NAMES ABCDEFGHIJ	GIVEN NAMES JKLMNOPQ	GIVEN NAMES RSTUVWXYZ	MORTGAGORS	BOOK	PAGE	Amount	BRIEF DESCRIPTION, LOCATION, ETC. (Not Warranted)
DATE OF RECORD									
14232 Nov. 11, 1959	Fidelity	Federal	S + L	Assn.	Harris P. Gravelly	808	294	4,800	00 to Extn. Butler Sp. Part Lot 4, Cleveland
14231 " 11-1959	"	"	"	"	Eddie Sligh	808	297	3,500	00 Lot, Asbury Ave.
14246 " 12-1959	"	"	"	"	mm. Charlie H. Johnson	808	374	6,400	00 "J. R. Hui" M. Caldwell & Lot Plat 5 Lot 5 + Lot Designated as
14260 " 12-1959	"	"	"	"	H. J. Simpson	808	377	13,500	00 Plat 3, Cherokee Park. Lot 61, Roberta Dr.
14262 " 12-1959	"	"	"	"	Rosa M. Lead	808	380	6,000	00 University Park Lot 86 Bradley Blvd.
14275 " 12-1959	"	"	"	"	Frank L. Elrod	808	383	12,000	00 Hault Sp. + 45 acrs Anderson Co. Lot 2, Danhart St. Marydale
14458 " 13-1959	"	"	"	"	et al R. Paul Clark, Jr.	808	447	8,250	00 Ave. + Reason to + Int. Strip Reconstruct. Part Lot 21, cor. Paris Mt.
14600 " 14-1959	"	"	"	"	J. H. Venson	808	502	2,000	00 2 Tracts Butler Sp.
14602 " 14-1959	"	"	"	"	Bennett Rice	808	505	1,000	00 Lot, Calvary St.
14685 " 16-1959	"	"	"	"	Byrd Lucius Hammett	808	550	15,000	00 Morningside Chick Spg. Sp. Lot 23, Richbourg Rd.
14782 " 17-1959	"	"	"	"	et al Maye Webb Iatum	809	19	12,800	00 Ave + Elm St. Lot 2, Ber E. cor. Penton
14813 " 17-1959	"	"	"	"	Robert LeRoy White, Jr.	809	22	10,000	00 Dr. Craft Stone acres Lot 15, Sec. 8 Broughton
14766 " 17-1959	"	"	"	"	et al Ora L. Campbell	809	16	15,000	00 Extn. Riverside Farms. Lots 32, 35, less strip, Sumter St.
14933 " 18-1959	"	"	"	"	et al Doris B. Fisher	809	74	18,000	00 Lot 16, Bowwood Lane Green Estate, Butler Sp.
14987 " 19-1959	"	"	"	"	H. J. Pollard	809	161	12,000	00 Part Tract 5 of John L. + Annie L. Ayers, addm. Sp.
15079 " 19-1959	"	"	"	"	R. C. Ayers	809	164	4,500	00 Lot 4, State Hwy. 14. Prop. R. C.

INDIRECT or MORTGAGEE Index to Real Estate Mortgages — Greenville County, S. C.

REG. U. S. PAT. OFFICE *Chas. McCall* County Indexes Since 1888 An Identifying Trade Mark

To locate names, open at SURNAME INITIAL TAB and refer to Buff Sub-index sheet for page reference.

Coit Family Name Index No. 1-S.

FILE NUMBER DATE OF RECORD	MORTGAGEES FAMILY NAMES	GIVEN NAMES ABCDEFGHIJ	GIVEN NAMES JKLMNO	GIVEN NAMES PQRSTUVWXYZ	MORTGAGORS	BOOK	PAGE	Amount	BRIEF DESCRIPTION, LOCATION, ETC. (Not Warranted)
15166 Nov. 20. 1959	Fidelity	Federal	S. + L.	Assn	Donald E. Balty	809	241	15,000	Forest. Lot 11, Plat 3, Cherokee
15147 20. 1959	"	"	"	"	Paul L. Fair, et al	809	244	10,500	or Paris View Dr. Paris View. Lot 37, Montis Dr (formerly
15168 20. 1959	"	"	"	"	Donald E. Balty	809	247	14,500	Forest. Lot 12, Plat 3, Cherokee
15287 21. 1959	"	"	"	"	Harold L. Moore, et al	809	311	10,000	1.12 acres, Welcome Ct.
15285 21. 1959	"	"	"	"	John C. Fonville, et al	809	314	3,800	2.83 acres, Woodruff Ct
15385 23. 1959	"	"	"	"	Daisy B. Wilson	809	340	2,000	Judson Mill Village Lot 3, Sec 3, Second Ave.
15508 24. 1959	"	"	"	"	Lula Mae Barnes	809	409	3,500	Duncan Mills. Lot 36, Bldg. 3, Blake St
15603 25. 1959	"	"	"	"	Prinsett Baptist Church	809	469	15,000	Circle + Hilliard St 4.35 acre Jefferson
15771 27. 1959	"	"	"	"	James E. Jennings	809	532	7,000	Lot 13, White Horse Rd. (formerly Brook Dr.)
15773 27. 1959	"	"	"	"	H. H. Herndon	809	535	6,000	Lot 14, Biltmore St.
15860 27. 1959	"	"	"	"	Ernest Breedlove	809	538	6,400	Lot Lee Road
15849 27. 1959	"	"	"	"	Ruby E. Head	809	541	6,000	Road. Lot East Washington
16019 30. 1959	"	"	"	"	Helen P. Sisk	810	13	2,000	Judson Mills # 2 Village Lot 6, Bldg. 2, 20th St.
15989 30. 1959	"	"	"	"	J. Louis Coward Co., Inc.	810	16	12,000	Forest #3, Chick Spgs. Sp. Lot 32, Vicki Circle Church
15986 30. 1959	"	"	"	"	F. L. Cleveland, Jr. et al	810	19	2,500	Judson Mills Village Lot 51, "D" St. Sec. 6
16297 Dec. 3. 1959	"	"	"	"	Eloise H. Waters	810	167	9,000	Pisknick Heights Lot 46, Turley Ave.

INDIRECT or MORTGAGEE Index to Real Estate Mortgages - Greenville County, S. C.

Cott Family Name Index No. 1-S

To locate names, open at SURNAME INITIAL TAB and refer to Buff Sub-Index sheet for page reference.

Made by The Cott Index Company, Columbus, Ohio
Sold by Walker, Evans & Cogswell Co., Charleston, S. C.

()

FILE NUMBER	MORTGAGEES FAMILY NAMES	GIVEN NAMES ABCDEFGH	GIVEN NAMES IJKLMNO	GIVEN NAMES PQRSTUVWXYZ	MORTGAGORS	BOOK	PAGE	Amount	BRIEF DESCRIPTION, LOCATION, ETC. (Not Warranted)
DATE OF RECORD									
16389 Dec. 4. 1959	Fidelity	Federal	S + L	Assn.	B. E. Elletson	810	248	20000	00 Dr. Sec 1, Lake Forest. Lot 92, Lake Fairfield
16367 4-1959	"	"	"	"	Nelle B. Carr, et al	810	251	15250	00 (Monticelli) Pinehurst - Lot 1, Paris View Dr.
16438 4-1959	"	"	"	"	H. Carl Moore, et al	810	254	3850	00 Lot 2, Arlington Ave.
16434 4-1959	"	"	"	"	E. N. Moody	810	257	3500	00 Lot, Frank St.
16479 4-1959	"	"	"	"	Alvin A. McCall, Jr	810	260	13000	00 Midswain Gardens, Butler Jp. Part Lot 10 Mimosa Dr.
16480 4-1959	"	"	"	"	Alvin A. McCall, Jr	810	263	15000	00 Map 2, Liberty Park, Butler Jp. Lot 4, Valerie Dr.
16481 4-1959	"	"	"	"	Martha J. Douglas	810	266	8000	00 Lot 12 Crescent Court
16494 5-1959	"	"	"	"	Ralph H. Cantrell	810	278	6000	00 Est. Chick Spgs. Jp. Lots 16+17 Hill Top Dr. Flynn
16495 5-1959	"	"	"	"	Fred Earl Ross	810	300	1500	00 Monaghan Ave. Lot 9, Cox Parker Rd +
16580 7-1959	"	"	"	"	Cecil Mae Morgan	810	348	8000	00 Sherwood Forest. Lot 161, Scarlett St.
16591 7-1959	"	"	"	"	J. J. Ingle	810	351	9500	00 Prop. Vance Edwards Part Lot 5, Super Hwy. 25,
16592 7-1959	"	"	"	"	Presbyterian Church Associate Reformed	810	354	100000	00 4 acres, Cleveland St Butler Jp.
16692 8-1959	"	"	"	"	O. C. Batson	810	473	5000	00 6.7 acres Pelham Rd. "East Highlands"
16690 8-1959	"	"	"	"	Ruth Fleming formerly Annie S. Passey	810	476	3800	00 Lot 47, Virginia Ave -
16691 8-1959	"	"	"	"	Annie B. McAbee	810	479	8200	00 Lot 9, Laurens Rd.
16694 8-1959	"	"	"	"	Jesse J. Ballou	810	482	2500	00 Pot. Mfg. Co. Village Lot 163, 5th Ave Sec 1, J. H.

INDIRECT or MORTGAGEE Index to Real Estate Mortgages — Greenville County, S. C.

REG. U. S. PAT. OFFICE *Chas. McCall* County Indexes Since 1888 An Identifying Trade Mark

To locate names, open at SURNAME INITIAL TAB and refer to Buff Sub-Index sheet for page reference.

Cott Family Name Index No. 1-S

FILE NUMBER DATE OF RECORD	MORTGAGEES FAMILY NAMES	GIVEN NAMES ABCDEFGHIJ	GIVEN NAMES JKLMNO	GIVEN NAMES PQRSTUVWXYZ	MORTGAGORS	BOOK	PAGE	Amount	BRIEF DESCRIPTION, LOCATION, ETC. (Not Warranted)
16734 Dec. 8, 1959	Fidelity	Federal	S. L.	Osun	R. C. Ayers	810	485	6,500	Smith, Austin Jp. Lot 31 on plat Frank
16987 10-1959					Donald E. Balty	810	595	13,000	Extn. of Brookforest Lot 59, Altcrest Dr.
17006 10-1959					E. J. McCarty	810	598	22,500	Sec II, Lake Forest Heights Lot 30, Indian Spgs. Dr.
17086 10-1959					J. C. Hughes	811	1	7,000	Paris Mt. Jp. Lot 4, Hughes Rd.
17085 10-1959					R. D. Beasley, et al	811	4	2,000	Portion of Riverside Prop. Lot 102, Columbia Ave.
17109 11-1959					Grace B. Collins	811	75	3,500	Grille Jp. Lot Sage St (D St.)
17126 11-1959					J. E. Williams	811	78	15,000	College Park, Paris Mt. Jp. Lot 7, Juliane. Ave.
17229 12-1959					H. L. Thrasher	811	143	6,800	Vista Hills Lot 53, Kent Lane
17282 14-1959					Rosalie H. Carter	811	211	2,700	Gault Jp. Lot 2, Wash St.
					James V. Stone	811	214	1,400	Judson Mills village Lot 60, Fourth St., Sec 6,
					J. E. Carter	811	217	4,000	Heights, Gault Jp. Lot 3, Jacobs Rd Glendale
17427 15-1959					Archie L. Ovinge	811	312	5,100	Oakland Heights Part Lot 23, Sec. B, Buist ave.
17428 15-1959					Mary L. Henderson	811	315	3,500	Lot 2, East Croft St.
17572 16-1959					Phillips Carpenter	811	333	11,300	Paris Rd. Part Lots 6 + 5, H.
17541 16-1959					William Foster Garrison	811	336	5,500	Road Part Lot 46, Overbrook
17539 16-1959					Charlie R. Simmons	811	339	3,000	Riverside Farms Part Tract 31.

MICROFILMED

MICROFILMED

MICROFILMED