

INDIRECT or MORTGAGE Index to Real Estate Mortgages - Greenville County, S. C.

Cott Family Name Index No. 1-B

To locate names, open at SURNAME INITIAL TAB and refer to Sub-Index sheet for page reference.

Made by The Cott Index Company, Columbus, Ohio
Sold by Walker, Evans & Cogswell Co., Charleston, S. C.

FILE NUMBER	MORTGAGEES FAMILY NAMES	GIVEN NAMES ABCDEFGHIJ	GIVEN NAMES KLMNOP	GIVEN NAMES QRSTUVWXYZ	MORTGAGORS	BOOK	PAGE	Amount	BRIEF DESCRIPTION, LOCATION, ETC. (Not Warranted)
339 Jan. 5-1950	First	Federal	S. + L. Owen		H. B. Rhodes, et al	446	418	4000	Harvard Ave. map 2, Camille Park Lot 10, cor. Gasley Bridge Rd. & ...
339 " 5-1950	"	"	"	"	J. J. Bledsoe, et al	446	431	3700	Lot 2, McCall St. City Kissel, Paris mt. Sp.
339 " 5-1950	"	"	"	"	H. M. Spears, et al	446	424	6500	Lot 25 - 2.59 acres Long Forest Camille Park.
339 " 5-1950	"	"	"	"	Theron C. Nickliffe, et al	446	427	5000	Lot 26, Beatrice St map 1 Rd.
475 " 6-1950	"	"	"	"	Robert E. Trade	446	490	2000	26.75 acres on the Buncombe
631 " 9-1950	"	"	"	"	H. O. Landrum	447	19	7600	Lot 4, Baywood Rd. "Northwood" Horse Rd. - Grille Sp.
738 " 10-1950	"	"	"	"	Gertrude C. Heath	447	100	8000	Lot 9 & Part Lot 10 White
738 " 10-1950	"	"	"	"	B. E. Wharfing, et al	447	103	7000	Lot Paris rd. which Spgs. Sp. St. E. Hill Estate, which Spgs. Sp.
738 " 10-1950	"	"	"	"	J. C. Lynd, et al	447	106	8000	Lots 10 & 12 & Part Lots 13 & 14 Marietta, Bates Sp.
850 " 11-1950	"	"	"	"	Nelson A. Phillips, et al	447	167	6000	Lot cor. West Ave. Blatner rd. Bates Village.
852 " 11-1950	"	"	"	"	George E. Ballenger, et al	447	170	7500	Lots 3 & 4 Blk. 1, Mellon St. Bryce, Charles Spgs. Belmont Sp.
980 " 12-1950	"	"	"	"	Ludley B. Rose, et al	447	222	3000	Lots 83, 84, 85, 86 & 91-96 incl. Bl. Butler Sp.
981 " 12-1950	"	"	"	"	Armed B. Henderson, et al	447	225	2400	2.11 acres, Zim. Fork, Potomac
977 " 12-1950	"	"	"	"	Sam Joseph	447	229	2800	Lot 20, Blk. 1, West St. Spgs.
977 " 12-1950	"	"	"	"	Marrin J. Bailey	447	232	3600	2.4 acres, Blatner Sp. Grille Sp.
977 " 12-1950	"	"	"	"	Margaret A. Henderson	447	235	500	Lot 11, Blk. 1, Blatner St.

INDIRECT or MORTGAGEE Index to Real Estate Mortgages — Greenville County, S. C.

(B)

REG. U. S. PAT. OFFICE *CharmCott* County Indexes Since 1888 An Identifying Trade Mark

To locate names, open at SURNAME INITIAL TAB and refer to Duff Sub-Index sheet for page reference.

Cott Family Name Index No. 1-S

FILE NUMBER DATE OF RECORD	MORTGAGEES FAMILY NAMES	GIVEN NAMES ABCDEFGHIJ	GIVEN NAMES JKLMNO	GIVEN NAMES PQRSTUVWXYZ	MORTGAGORS	BOOK	PAGE	Amount	BRIEF DESCRIPTION, LOCATION, ETC. (Not Warranted)
1078 Jan. 13 1950	First	Federal	D	L. Assn.	William Grissom, et al	447	308	1600	Paris mt. Sp. 1 acre near Burncomb Rd.
1077 13 1950	"	"	"	"	Jannie Lee Perry	447	311	2900	Loop, Washington Heights. Lot 11, Bldg D, Washington
1176 14 1950	"	"	"	"	J. E. Corain	447	344	4200	Bank + Trust Co. Gville Sp. Lots 12 + 13 Prop. American
1176 14-1950	"	"	"	"	J. Marvin Burnett	447	347	3500	Burncomb Park, Paris mt. Sp. Lot 34 North Warren Drive
1176 14 1950	"	"	"	"	Earline White	447	350	4500	Road, Camille Park. Part Lots 11 + 12, Washington
1305 17 1950	"	"	"	"	William D. Hall, Sr.	447	503	7000	Place St. Gville Sp. Lot 31, West Augusta
1305 17 1950	"	"	"	"	Inez P. Ferrell	447	506	3000	St. sev. 3, Judson Mills Village Lot 19 cor. Third ave. + Sixth
1305 17 1950	"	"	"	"	Thomas O. Curlee, Jr.	447	509	6000	Gville Sp. Lot Siemmitt Drive
1441 18 1950	"	"	"	"	H. Grady Hogan, et al	448	17	5000	Texas Rd. + Hill Top Dr. Peter Sp. Lots 22 + 23 cor. Little
1633 20 1950	"	"	"	"	Minton Z. Harmon	448	114	13,000	Galhoun st. City Lot cor. Pendleton + North
1631 20 1950	"	"	"	"	James J. Bowling	448	118	1200	Judson Mills Village. Lot 61, Second Ave. Sec. 4,
1631 20 1950	"	"	"	"	H. B. Griffin, et al	448	121	1400	Paris mt. Sp. 4 of an acre Barber Rd.
1777 21 1950	"	"	"	"	Laura J. Gillespie, et al	448	176	3800	Rd. Gville Sp. Lot 1, Old Easley Bridge
1777 21 1950	"	"	"	"	E. H. Lupo	448	179	3800	Beck ave. Augusta Rd. Ranches. Lot 8 Old Augusta Rd. +
1777 21 1950	"	"	"	"	Harry Anderson, et al	448	182	2400	Lincolnton, Chick Sp. Sp. Lot 42, 43, + 44, Beck Ave.
1777 21 1950	"	"	"	"	J. S. Mullikin	448	185	4000	3 acres, Oaklawn Sp.

INDIRECT or MORTGAGEE Index to Real Estate Mortgages — Greenville County, S. C.

Cott Family Name Index No. 1-S

To locate names, open at SURNAME INITIAL TAB and refer to this Sub-Index sheet for page reference.

Made by The Cott Index Company, Columbus, Ohio
Sold by Walker, Evans & Cogswell Co., Charleston, S. C.

(C)

FILE NUMBER DATE OF RECORD	MORTGAGEES FAMILY NAMES	GIVEN NAMES ABCDEFGHIJ	GIVEN NAMES JKLMNO	GIVEN NAMES PQRSTUWXYZ	MORTGAGORS	BOOK	PAGE	Amount	BRIEF DESCRIPTION, LOCATION, ETC. (Not Warranted)
1847 Jan. 23 1950	First	Federal	S. + L.	Coast	V. L. (Jack) Townsend, ^{exl}	448	235	9000	Hard 2 City. Northern 1/4 Lot 38 Rowley St
1896 " 24 1950	"	"	"	"	Theron E. Burton	448	256	5800	Greenville Heights. Lot 11 Blk. 6, Alice St.
1896 " 24 1950	"	"	"	"	J. E. Gibson, jr.	448	259	5000	Greenville, Paris mtn. 0.99 acres Hillside
2072 25 1950	"	"	"	"	H. E. Hembree	448	373	3500	McBullough Heights. Lot 22, Blk. B, Bleakley and
2213 " 26 1950	"	"	"	"	J. W. Kellett	448	433	15,000	1/2 acre Augusta Rd. (Lot 1) Tractor, Franklin Sp. + Tractor Cableway Sp. also Plumbing electrical & heating fixtures
2209 " 26 1950	"	"	"	"	J. G. Gray	448	438	3300	Sp. Lot 34, Green Hwy. Cleveland
2357 " 28 1950	"	"	"	"	Bessie L. Heard	448	545	6,700	6 Maple Ave. Greenville Sp. Lot 20 + Southern 1/4 Lot 21 Blk.
2605 " 31 1950	"	"	"	"	H. Carl Thurston	449	135	2,500	(now Burgess Ave) Greenville Sp. Post Lot 18 + 19, Charles St.
2703 Feb. 1 1950	"	"	"	"	J. R. Burns, exl	449	181	2,000	Road, Bates Sp. 5 1/2 acres Little Swamp
2706 " 1 1950	"	"	"	"	Jessie H. Banks, jr.	449	184	6,000	Lot 16 Hillside Drive Road, Bates Sp.
2705 " 1 1950	"	"	"	"	Barney Bayne, exl	449	187	3,300	35' x 100' of an acre. McElhenny Greenville Sp. Sp.
2704 " 1 1950	"	"	"	"	Henry Williams, exl	449	190	2,800	Greenville Sp. Sp. Lots 28 + 29 Taylor St.
3161 " 6 1950	"	"	"	"	Lindsay D. Cole, jr.	449	412	2,200	Lot 67 Grove Road
3161 " 6 1950	"	"	"	"	Edgar E. Owens	449	415	8,000	Lot 17 Charlotte St.
3046 " 6 1950	"	"	"	"	Noroni H. Hayward's	449	418	4,700	Lot 2, East North St.

INDIRECT or MORTGAGEE Index to Real Estate Mortgages — Greenville County, S. C.

22
(D)

REG. U. S. PAT. OFFICE *Chemical* County Indexes Since 1888
An Identifying Trade Mark

To locate names, open at SURNAME INITIAL TAB and refer to Buff Sub-Index sheet for page reference.

Cott Family Name Index No. 1-S

FILE NUMBER DATE OF RECORD	MORTGAGEES FAMILY NAMES	GIVEN NAMES ABCDEFGHIJ	GIVEN NAMES JKLMNO	GIVEN NAMES PQRSTUVWXYZ	MORTGAGORS	BOOK	PAGE	Amount	BRIEF DESCRIPTION, LOCATION, ETC. (Not Warranted)
3161 Feb. 6-1950	First	Federal	D. & L. Asin		Colonel Preston Earle	449	421	3500	Washington Heights Lot 5, sec. A, Maple St.
3161 " 6-1950	"	"	"	"	Wlyde Chandler	449	424	3500	Same Sauri sec. Lot 21, Paris Mt. Ave.
3161 " 6-1950	"	"	"	"	Lewis J. Watson	449	427	5000	86.07 acres, Fairview Sp. now new Buncombe Rd. Park Place.
3161 " 6-1950	"	"	"	"	Harry H. Palm	449	430	8800	Lots 7, 9 & 11 Blk. H, First ave.
3266 " 7-1950	"	"	"	"	M. S. Odum, et al	449	472	3700	Chick Spgs. Sp. Lots 13, 14 & 15, St. Mark Rd. 2, City.
3533 " 10-1950	"	"	"	"	J. C. Holliday	450	92	3500	Lot 13, Lavinia ave. Hard
4146 " 17-1950	"	"	"	"	J. H. Bridgeman, et al	450	332	2500	Slater Village Lots 3 & 4, Blk. J, Mellon St. Rd. East Park.
4146 " 17-1950	"	"	"	"	Tom G. Joseph, et al	450	335	2300	Lot 89, Blk. E, East Washington
4146 " 17-1950	"	"	"	"	Lindsey Simmons	450	338	2500	Lepp. Washington Heights, Lot 14, Sec. B, Washington Riverside.
4212 " 17-1950	"	"	"	"	Charles E. Collins, et al	450	341	4200	Lot 18 Blk. J, Colonial. ave.
4212 " 18-1950	"	"	"	"	William E. Cashion, et al	450	437	3500	Slater Village. Bates Sp. Lot 26, Blk. G, Mellon St. View Ave. Grille Sp.
4308 " 18-1950	"	"	"	"	Julius McLannan Barr	450	440	9000	Lot 15, Blk. A, Mountain
4308 " 20-1950	"	"	"	"	H. H. Hosten, et al	450	513	3200	Lot Rowley St. Hard, 2, City. Rd. Sauri Sauri.
4428 " 20-1950	"	"	"	"	B. J. Trammell	450	516	4500	Lot 28, near New Buncombe,
4690 " 21-1950	"	"	"	"	J. H. Heath	451	30	1500	27 acres, Highland Sp.
3382 " 23-1950	"	"	"	"	Louise V. Sparks	451	225	1100	Lot 16, Rhodes St. Grille Sp.
3382 " 8-1950	"	"	"	"	E. Mitchell Arnold	449	509	5000	Lot 10 Augusta Rd. Grille Sp.

INDIRECT or MORTGAGEE Index to Real Estate Mortgages — Greenville County, S. C.

Cott Family Name Index No. 1-3

To locate names, open at SURNAME INITIAL TAB and refer to Sub-Index sheet for page reference.

Made by The Cott Index Company, Columbus, Ohio
Sold by Walker, Evans & Cogswell Co., Charleston, S. C.

22
(6)

FILE NUMBER DATE OF RECORD	MORTGAGEES FAMILY NAMES	GIVEN NAMES ABCDEFGHIJ	GIVEN NAMES KLMNOP	GIVEN NAMES QRSTUVWXYZ	MORTGAGORS	BOOK	PAGE	Amount	BRIEF DESCRIPTION, LOCATION, ETC. (Not Warranted)
4734 Feb. 24-1950	First	Federal	B. & L. Arin.		J. P. Shaw, etal	451	219	9500	10 + Brookway Rd. Grove Park. Lots 1, 2, 3 & 4, Blk. E, Grove Rd.
4810 " 25-1950	"	"	"	"	H. H. Walcombe, etal	451	284	3800	10 Part: Lot 23, Blk. B, cor. Brookway & Florida ave.
4810 " 27-1950	"	"	"	"	Rufus M. Morgan, etal	451	284	3800	10 42 acres, Saluda Sp.
4915 " 27-1950	"	"	"	"	H. H. Bolish, etal	451	321	1800	10 Gville Sp. Lot 5, Darlington Ave.
4916 " 27-1950	"	"	"	"	Rufus M. Morgan, etal	451	318	2100	10 42 acres, Saluda Sp.
5087 Mar 1-1950	"	Federal	S. & L. Arin.		J. J. McCombs	451	424	2000	10 17 acres, Bates Sp.
5351 " 3-1950	"	"	"	"	S. Harry Drummond	452	10	2500	10 Paris Mt Sp. Lot 4, Furman Hall Rd.
5550 " 4-1950	"	"	"	"	Katherine K. Vaughn	452	121	3000	10 Lot 35, Goodrich St. Gville.
5550 " " 1950	"	"	"	"	Calvin Mitchell, etal	452	109	2500	10 Valentine Sts, Sterling College Park Lots 13 + 14, Cor. Brockman + Gville Sp.
" " "	"	"	"	"	Jesse Redding, etal	452	124	4500	10 Lot 10, Sec A, Clemson Ave. Piney Park.
" " "	"	"	"	"	Wiley J. Roberts	452	118	4800	10 Lot 8, Paris Mt Rd. Paris.
" " "	"	"	"	"	J. F. Burrell, etal	452	115	2000	10 6.89 acres, Chick Sp. & Slater Village.
" " "	"	"	"	"	Marcus J. McMain	452	127	1300	10 Lot 8, Blk. J. Mellon St.
" " "	"	"	"	"	L. F. Lrenshaw, etal	452	112	7300	10 Lot 1, Bennett St. Gville.
5658 " 7-1950	"	"	"	"	Corra Lee	452	290	2400	10 Lot 30, Morgan St. Gville.
5828 " 9-1950	"	"	"	"	Troy C. Turner	452	402	1900	10 Lot 5, Hedgins Ave.

22
(7)

INDIRECT or MORTGAGEE Index to Real Estate Mortgages — Greenville County, S. C.

REG. U. S. PAT. OFFICE *Chas. McCall* County Indexes Since 1888 An Identifying Trade Mark

To locate names, open at SURNAME INITIAL TAB and refer to Buff Sub-Index sheet for page reference.

Cott Family Name Index No. 1-S

FILE NUMBER DATE OF RECORD	MORTGAGEES FAMILY NAMES	GIVEN NAMES ABCDEFGHIJ	GIVEN NAMES JKLMNO	GIVEN NAMES PQRSTU VWXYZ	MORTGAGORS	BOOK	PAGE	Amount	BRIEF DESCRIPTION, LOCATION, ETC. (Not Warranted)
5828 Mch. 9. 1950	First	Federal	B. + L.	Asin	Ann W. Nelson	452	405	6500	East Lynn Addition. Lot 211, Laurens Road
5828 " 9. 1950	"	"	"	"	D. E. Nelson, et al	452	408	1800	Inclusive neighborhood, new city. Lot Dundas St. city, Lots 30
6034 " 11. 1950	"	"	"	"	James E. Howard	452	512	3800	Grille Sp. Lot Cedar Lane Road.
6034 " 11. 1950	"	"	"	"	H. S. Bestt	452	515	3700	Seventh St. Sec. 4, Judson miles W. Lot 20 cor. Beulah ave. +
6034 " 11. 1950	"	"	"	"	H. M. Spears	452	518	7000	Drive, Paris mt. Sp. Lot 25 = 2.59 acres Long Street
6034 " 11. 1950	"	"	"	"	Harmon L. King	452	521	2500	Lot 2, Jones Ave. city.
6034 " 11. 1950	"	"	"	"	J. W. Mauldin	452	524	6000	rd. city. Lot 4 Blk. A, Laurens
6046 " 11. 1950	"	"	"	"	P. A. Bonham	452	533	7600	Alta Vista. Lot 56, Crescent ave.
6034 " 11. 1950	"	"	"	"	Ruby Inez Anders	452	537	2000	+ Daniel ave. map & Leamiller Park Lots 20 + 21, cor. White Horse rd.
6248 " 14. 1950	"	"	"	"	Edward Miller, et al	453	108	3900	St. which Spgs. Sp. Lot cor. Lee Rd. + unnamed
6248 " 14. 1950	"	"	"	"	H. E. Nix, et al	453	111	6500	St. Woodville Heights. Lots 3 + 4, Sec. 4 Mc. Darwell,
6289 " 14. 1950	"	"	"	"	H. B. Jones, et al	453	114	1000	+ Alma ave. Grille Sp. Lot 11, Blk. B, cor. Agnes St.
6404 " 16. 1950	"	"	"	"	A. L. Simmons, et al	453	207	6500	Part Sp. Lot Cleveland ave. Marietta,
6404 " 16. 1950	"	"	"	"	Boulah M. Beigler	453	210	4200	Lot 10, Vinnelle St Grille Sp.
6501 " 17. 1950	"	"	"	"	J. N. Brown, et al	453	263	2700	W. Bunscombe Rd. Grille Sp. Lot 17 + strip off Lot 10, Blk.
6697 " 18. 1950	"	"	"	"	Masselma Bowen	453	333	6500	Abby St. Eastover. Part Lots 32 + 33 cor. Maco +

INDIRECT or MORTGAGEE Index to Real Estate Mortgages — Greenville County, S. C.

22
(9)

Cott Family Name Index No. 1-9

To locate names, open at SURNAME INITIAL TAB and refer to this Sub-Index sheet for page reference.

Made by The Cott Index Company, Columbus, Ohio
Sold by Walker, Evans & Cogswell Co., Charleston, S. C.

FILE NUMBER DATE OF RECORD	MORTGAGEES FAMILY NAMES	GIVEN NAMES ABCDEFGHIJ	GIVEN NAMES KLMNO	GIVEN NAMES PQRSTUWXYZ	MORTGAGORS	BOOK	PAGE	Amount	BRIEF DESCRIPTION, LOCATION, ETC. (Not Warranted)
6697 Mch. 18-1950	First	Federal	B + L	Asix	Jesse H Tate	453	236	2800	Mt. Sp. 2 Lots Parker Rd. - Jarvis
6697 18-1950	"	"	"	"	George J Shallick, et al	453	339	4000	Hard a, City Part Lot 1, North St. Overbrook
6819 21-1950	"	"	"	"	Weston M. Steele, et al	453	418	3500	Lot 23, Keith Ave. Greenville Sp.
6819 21-1950	"	"	"	"	Beattie W. Phillips	453	421	7500	Ham Bridge Rd. Lot 17, Old Dunham Bridge Lots 1, 2 + 3, Old Easley Bridge Dem
6819 1950	"	"	"	"	Mrs Edwina Cole	453	424	4000	Prop. Bates Sp. Part Lot 1, Keer Hwy, O.A. Foster ville Heights.
6864 1950	"	"	"	"	Lee R. Passmore	453	427	3400	Lot 9, Sec. 7, Alice St. Wood - East Highlands Estates?
7387 27-1950	"	"	"	"	Marnice Sue Mayer	454	250	1700	Lot 6 Blk. A, Highland Drive (Riverside Park)
7387 "	"	"	"	"	H H Hawkins, et al	454	253	5000	Lot 51, Sunset Drive County Rd. Greenville Sp.
"	"	"	"	"	J. Frank Futch	454	259	5800	Lots 1 + 2, Cor. Cole Rd. + Hampton St. City View Annex
"	"	"	"	"	R. H. Manley	454	256	1000	Rear part Lots 2 + 27, Greenville Sp.
"	"	"	"	"	J. H. Futch, et al	454	262	5800	Lots 3 + 4, County Road Fair Heights
7440 "	"	"	"	"	J. E. Taylor	454	247	6500	Lot 4, Blk. A, Laurens Rd
7924 Apr. 1-1950	"	"	"	"	J. H. Mauldin	454	535	6500	Lot 2, East North St. City
7924 1-1950	"	"	"	"	J. H. Mauldin	454	532	6500	Lot 1, East North St. City
7924 1-1950	"	"	"	"	C. J. Bulloch	454	479	11,900	Clayman Ave. Near East Heights Lot 8 + Part Lot 9, Blk. A
8024 3-1950	"	"	"	"	Eva H Collins	455	28	5,500	Lot 1, East North St. City Part West 1, St. Mark

22
(74)

INDIRECT or MORTGAGEE Index to Real Estate Mortgages — Greenville County, S. C.

REG. OFF. COUNTY INDEXES SINCE 1888
PAT. OFFICE *Chas. M. Little* An Identifying Trade Mark

To locate names, open at SURNAME INITIAL TAB and refer to Buff Sub-Index sheet for page reference.

Cott Family Name Index No. 1-S

FILE NUMBER	MORTGAGEE'S FAMILY NAMES	GIVEN NAMES ABCDEFGH	GIVEN NAMES IJKLMNO	GIVEN NAMES PQRSTU VWXYZ	MORTGAGORS	BOOK	PAGE	Amount	BRIEF DESCRIPTION, LOCATION, ETC. (Not Warranted)
8024 Apr. 3 1957	First	Federal	B. + L. Arvin		Marion E. Madden	455	31	11,500	Part Lot 33, Carolina Ave. Part Lots 142, Blk. 9, Georgia Ave. East Highlands; Lots 34, 38 + 39 Vance St.
8024 3-1957	"	"	"	"	Arthur P. Guish, et al	455	34	4,700	ave + Green St. Riverside. Part Lot 2 Blk. 2, cor. Colonial
8171 4-1957	"	"	"	"	D. B. Howard	455	79	4,500	6 acres, Grove Sp.
8171 4-1957	"	"	"	"	Flora Ann Byers	455	82	1,500	St. Hookside mill.
8325 5-1957	"	"	"	"	R. A. Proctor, et al	455	195	13,500	Lot 38, Sec. B, West Fifth 25 James St. Extra.
8508 7-1957	"	"	"	"	Troy C. Turner	455	284	2,300	Lots 26 + 27 Part Lots 23, 24 + 6, City.
8628 7-1957	"	"	"	"	William H. Smith	455	287	5,500	Lot 5, Woodfin Ave. Hard Tenth Ave. Judson Village.
8508 7-1957	"	"	"	"	S. A. Mullinax	455	290	4,000	Lot 8 + Part Lot 13, Blk. 6, " "
8508 7-1957	"	"	"	"	L. C. Thomas	455	293	1,000	Lot 3 = 1 acre, which Spgs. Sp. Ave. Eastover.
8567 8-1957	"	"	"	"	Lee P. Hard	455	331	2,100	Part Lots 76 + 78, Beechwood + Wilson St. Judson Mills + 2 Village
8567 8-1957	"	"	"	"	R. P. Thompson	455	334	2,000	Lot 24 Blk. 6, cor. ninth ave. Mauldin, Austin Sp.
8567 8-1957	"	"	"	"	Lucille H. Henson	455	337	6,000	Lot 14 + Part Lot 15 near Buncombe rd. Marnie Brown rd. Lots 1, 2, 3 + 4 near
8567 8-1957	"	"	"	"	Julia B. Foster	455	340	4,800	Lot 3 Benier St. City. " "
8567 8-1957	"	"	"	"	William J. Hall	455	343	3,800	Drive, Gantt Sp. Part Lot 12, Avic. Dale, " "
8567 8-1957	"	"	"	"	Grady C. Ballard	455	346	2,500	Prop. Saluda Sp. Part of Hillwood Park

INDIRECT or MORTGAGEE Index to Real Estate Mortgages — Greenville County, S. C.

Cott Family Name Index No. 1-S

To locate names, open at SURNAME INITIAL TAB and refer to Sub-Index sheet for page reference.

Made by The Cott Index Company, Columbus, Ohio
Sold by Walker, Evans & Cogswell Co., Charleston, S. C.

22
(d)

FILE NUMBER DATE OF RECORD	MORTGAGEES FAMILY NAMES	GIVEN NAMES ABCDEFGHIJ	GIVEN NAMES KLMNO	GIVEN NAMES PQRSTUWXYZ	MORTGAGORS	BOOK	PAGE	Amount	BRIEF DESCRIPTION, LOCATION, ETC. (Not Warranted)
8865 Apr. 12 1950	First	Federal	L. + L. Loan		J. Allen Keller, et al	455	512	6500	East Lynn Addition Lot 210 Laurens Road,
9110 " 14 1950	"	"	"	"	Ruth Batson Elrod	456	120	2500	Lot 420, Berkeley ave.
9109 " " "	"	"	"	"	E. A. Andrews	456	117	4500	Place near Taylor, which sp. sp. The J. L. Zelman House,
9167 " 15 1950	"	"	"	"	Carl Styler, et al	456	181	2400	Plot, Bates sp. Lot 2, Buncastle St. Traveler
9167 " 15 1950	"	"	"	"	Humbert White	456	184	4300	Road, Butler sp. Part Lot 22, Parkin mill
9167 " 15 1950	"	"	"	"	Vernon Camp	456	187	4000	Sp. sp. Lot 1, W. S. Hwy. 21, which
9271 " 17 1950	"	"	"	"	Clarence S. Collins	456	234	3500	Lot 59 Lenoir ave. Grille
9271 " 17 1950	"	"	"	"	J. B. Williams, et al	456	237	4100	Sp. sp. Lot 24 Emma St. which
9510 " 19 1950	"	"	"	"	Earl E. Sammons	456	319	6500	5.50 acres, which sp. sp.
9510 " 19 1950	"	"	"	"	G. O. Peterson	456	322	2500	1/4 acre, Bates sp.
9510 " 19 1950	"	"	"	"	E. G. Dorn	456	325	5000	Park. Lot 117, Lake Rd. Hamill
9670 " 19 1950	"	"	"	"	James B. Bishop, et al	456	328	12,500	ave. Grille sp. Lot 16 + Part Lots 15 + 24 Brockman
9757 " 20 1950	"	"	"	"	H. J. Hickson	457	249	2000	Park. Lot 44 Sumter St. League
9757 " 20 1950	"	"	"	"	Cirae Pellard, jr	457	252	6200	League Park. Lot 55, Harrington ave.
10007 " 22 1950	"	"	"	"	Mrs. R. V. Potts	458	204	3300	Lot 15, Summit ave. Grille
10089 " 24 1950	"	"	"	"	Victor N. Bailey	458	255	5,500	Lot Anderson St. Head

INDIRECT or MORTGAGEE Index to Real Estate Mortgages — Greenville County, S. C.

22
(J)

REG. U. S. PAT. OFFICE *Chambliss* County Indexes Since 1888 An Identifying Trade Mark

To locate names, open at SURNAME INITIAL TAB and refer to Buff Sub-Index sheet for page reference.

Cott Family Name Index No. 1-5

FILE NUMBER DATE OF RECORD	MORTGAGEES FAMILY NAMES	GIVEN NAMES ABCDEFGHIJ	GIVEN NAMES KLMNOP	GIVEN NAMES QRSTUVWXYZ	MORTGAGORS	BOOK	PAGE	Amount	BRIEF DESCRIPTION, LOCATION, ETC. (Not Warranted)
10089 Apr. 24 1950	First	Federal	B + L	Assoc.	Frank D. Southern ^{et al}	458	258	4200	Lot Chick Spgs. Sp.
10089 " 24 1950	"	"	"	"	Walter Bridwell, et al	458	261	6000	4 acres, Paris mt. Sp. + Bleckley ave. Fair Heights.
10265 " 25 1950	"	"	"	"	Richard A. Roper	458	343	8000	Lot 1, Blk. D, cov. Laurens' rd.
10265 " 25 1950	"	"	"	"	Grady Lee Burnett ^{et al}	458	346	3000	Lot 9, Perry Rd. Grille Sp.
10265 " 25 1950	"	"	"	"	Bernard E. Miller	458	349	3900	Lot 18, Laurens Road, Park Place.
10457 " 27 1950	"	"	"	"	L. B. Johnson	458	468	600	Lot 9, Blk. L, Second Ave. North Sunset Hills.
10457 " 27 1950	"	"	"	"	James R. Armstrong ^{et al}	458	465	6600	Lot 51, Central Court, St. Grille Sp.
10457 " 27 1950	"	"	"	"	James E. Freeman	458	471	4700	Lots 11+12, Blk. 3, Welcome, Spis. Sp.
10619 " 29 1950	"	"	"	"	Charles W. Edwards	459	21	3500	Lot 5, Lee Road. Chick Sans Louis Annex.
10619 " " 1950	"	"	"	"	Ruby Lois Donald	459	12	3100	Lot 44, Intergalvan Ave. land. Grille Sp.
10619 " " 1950	"	"	"	"	Jimmie Lee Atkins	459	18	3000	Lot 11, Henrydale Ave. Wood- Rd. Margaret Hill Addition.
10619 " " 1950	"	"	"	"	Eva H. Tatham	459	15	1200	Part Lots 1, 8, 9 + 10 Parker,
10841 May 2 1950	"	"	"	"	Bert M. Meredith, Jr.	459	116	5900	Lot 2, Luther St. City. Sans Louis.
10481 " 2 1950	"	"	"	"	Luther B. Bowers	459	119	6200	Lots 108+109 McManis Dr., Arms, Hawth Sp.
10841 " 2 1950	"	"	"	"	Ruth H. Jamison	459	122	4000	Lot 69, Hull Dr. Augusta, Stone Land Co.
10841 " 2 1950	"	"	"	"	Margaret A. Henderson	459	125	1000	Part Lot 19 Randall St. San. a.

INDIRECT or MORTGAGEE Index to Real Estate Mortgages — Greenville County, S. C.

Cott Family Name Index No. 1-S

To locate names, open at SURNAME INITIAL TAB and refer to Sub-Index sheet for page reference.

Made by The Cott Index Company, Columbus, Ohio
Sold by Walker, Evans & Cogswell Co., Charleston, S. C.

22
(K)

FILE NUMBER DATE OF RECORD	MORTGAGEES FAMILY NAMES	GIVEN NAMES ABCDEFGHIJ	GIVEN NAMES JKLMNO	GIVEN NAMES PQRSTUVWXYZ	MORTGAGORS	BOOK	PAGE	Amount	BRIEF DESCRIPTION, LOCATION, ETC. (Not Warranted)
10841 May 2-1950	Just	Federal	S. & L. Asin		M. L. Kelley	459	128	4000	Park. Lot 65 Mary St. Camilla Leewood
10910 " 3-1950	"	"	"	"	James L. Eppes, et al	459	179	6300	Lot 36, Edgewood Ave. St. City News
11052 " 4-1950	"	"	"	"	May Bell Dill	459	249	800	Lot 24 Blk. 6, Y.M.C.A.
11052 " 4-1950	"	"	"	"	James E. Mcbauley	459	252	2300	Slate's Village, Bates Sp. Lot 14 Blk. 4 Mellon St.
11060 " 4-1950	"	"	"	"	G. J. Forrester, et al	459	255	4200	+ Tiffany Drive, which Sp.? Lots 8 & 9 Blk. 2, C.M. Hill Rd.
11054 " 4-1950	"	"	"	"	Zenas Poore Scruggs	459	258	5100	Grille Sp. Lot 21, Blk. K, Arthur Ave.
11174 " 6-1950	"	"	"	"	Zada B. Kinson	459	357	9500	Lot East North St City Lynne Addition
11174 " 6-1950	"	"	"	"	Lamar G. Reeves, et al	459	360	6400	Lot 212, Laurens Rd. East St. "Highland", Grille Sp.
11260 " 8-1950	"	"	"	"	Bertha E. Wilson	459	424	1600	Part Lots 20 & 21, Blk. 6, Gordon
11260 " 8-1950	"	"	"	"	Hubert Redding	459	430	2000	Lot 13, Sumter St. Grille Sp.
11260 " 8-1950	"	"	"	"	Lillie Cox Thompson	459	427	9000	21.78 acres, Gantt Sp.
11603 " 11-1950	"	"	"	"	Alton Baker Parker	460	23	2000	Lot 9, Hudson St, Chick Sp.? County Club Estates
11603 " 11-1950	"	"	"	"	Henry C. Nichols, et al	460	20	3900	Lots 68 & 69, Augusta Road Arc. Ruthford Park
11574 " 11-1950	"	"	"	"	Glenn R. Kay	460	17	12500	Lots 28, 29, 30, 31 & 32, Happy Way, Marshall Forest
11574 " 11-1950	"	"	"	"	David S. Hanson	460	14	10,000	Lots 123, 124, 125 & 126, Heath
11574 " 11-1950	"	"	"	"	J. W. Cleland	460	38	1600	Block 5 - City Lot 8, Calhoun St.

22
(L)

INDIRECT or MORTGAGEE Index to Real Estate Mortgages — Greenville County, S. C.

REG. U. S. PAT. OFFICE *Chambers* County Indexes Since 1888 An Identifying Trade Mark

To locate names, open at SURNAME INITIAL TAB and refer to Buff Sub-Index sheet for page reference.

Coit Family Name Index No. 1-5

FILE NUMBER DATE OF RECORD	MORTGAGEES FAMILY NAMES	GIVEN NAMES ABCDEFGHIJ	GIVEN NAMES JKLMNOPQ	GIVEN NAMES RSTUVWXYZ	MORTGAGORS	BOOK	PAGE	Amount	BRIEF DESCRIPTION, LOCATION, ETC. (Not Warranted)
11725 May 13 1950	First	Federal	S + L	Assoc.	H. R. Cardell	460	139	4700	Bridge Rd. Plat 4, Camille Park. Part Lot 128 Old Eastley
11818	"	"	"	"	J. L. Langford	460	197	1000	Heights, Chick Spgs. Sp.
15-1950	"	"	"	"	C. L. Boushillon	460	248	9000	Lot 5 Piedmont ave McLean Rocky Branch, Butler Sp.
11908	"	"	"	"	Jeff D. Stedman	460	251	1700	64 acres less part sold off Lot 2 Sumter St.
16-1950	"	"	"	"	Augustus O. Barbare ^{et al}	460	254	3500	are. Ward 1, City Lot 3 + Part Lot 2 West Park
11908	"	"	"	"	Robert Murr ^{et al}	460	257	2000	Bates Sp. Tract (except tracts)
16-1950	"	"	"	"	Mrs. Edith Hughes Davis	460	311	3,500	27.46 acres 2.54 acres Grove Sp. +
12021	"	"	"	"	O'Neal J. Nix	460	314	4200	1/2 acre Bates Sp. view 1/2 Goldfield St. Summitt.
17-1950	"	"	"	"	Milton Smith	460	408	1700	Part Lots 20 + 21 on Corral, Chick Spgs. Sp.
12102	"	"	"	"	J. Henry Bradley ^{et al}	460	405	7000	Lot 4 Vandal Edwards Prop. Paris mt. Sp.
18-1950	"	"	"	"	J. L. Bridges	460	478	3000	Lot 35, Long Forest Dr. Park, Chick Spgs. Sp. 7
12382	"	"	"	"	H. L. Nelson ^{et al}	460	475	4700	Lot 4 Cherry St. Piedmont Judson miles village.
19-1950	"	"	"	"	J. V. Atkins ^{et al}	461	419	3100	Lot 88, Eleventh St. Sec. 5
12574	"	"	"	"	George St. James ^{et al}	461	474	2500	Lot Perry Ave. West Grille. Terrace Forest Heights
22-1950	"	"	"	"	Algie C. Poole	461	477	10,000	Part Lots 24 + 25 Longwood
12804	"	"	"	"	Maggie Lou Jones	461	459	2500	Part Lot 22, Hurd St City
24-1950	"	"	"	"					
12801	"	"	"	"					
24-1950	"	"	"	"					
12805	"	"	"	"					
24-1950	"	"	"	"					

INDIRECT or MORTGAGEE Index to Real Estate Mortgages — Greenville County, S. C.

Cott Family Name Index No. 1-5

To locate names, open at SURNAME INITIAL TAB and refer to Be2 Sub-Index sheet for page reference.

Made by The Cott Index Company, Columbus, Ohio
Sold by Walker, Evans & Cogswell Co., Charleston, S. C.

FILE NUMBER	MORTGAGEES	GIVEN NAMES	GIVEN NAMES	GIVEN NAMES	MORTGAGORS	BOOK	PAGE	Amount	BRIEF DESCRIPTION, LOCATION, ETC. (Not Warranted)
DATE OF RECORD	FAMILY NAMES	ABCDEFGHIJK	IKLMNO	PQRSTUVWXYZ					
12 803 May 24 1950	First	Federal	J. + L. Asin		Belt Boyce, Jr.	461	465	4700	Lot 1 Hwy. 29 Grove sp.
12 797	"	"	"	"	J. S. Christophor, et al	461	468	4300	Super Hwy. Home Site Lot 155 Broad Vista Blvd, Greenville Sp.
" 24 1950	"	"	"	"	Francis Elizabeth Potts (Charles H. Seale, Jr.)	461	471	2500	Part Lot 73 Edgemont ave
12 797	"	"	"	"	Charles Houston Seale, Jr.	461	499	10,000	Terrace, Forest Heights Part Lots 24 + 25 Longview,
" 24 1950	"	"	"	"	C. L. Scott	461	462	5500	Lot Pendleton St. City
12 826	"	"	"	"	Lenelle L. Maxwell	461	509	12,000	Way + Knollwood Lane, Colleton Lot 118 + 4, Lot 117 cor. Woodland
" 24 1950	"	"	"	"	R. L. Farr	462	259	2500	Park, Colick Spgs. Sp. Lot 18 Green ave Piedmont
12 802	"	"	"	"	Beulah M. Baldwin, New	462	256	4000	Augusta Circle Lot 19 East Augusta Drive
" 24 1950	"	"	"	"	J. W. Todd	462	262	5000	Grille, Another Sp. Lots 22 + 23, North Olney Circle
12 867	"	"	"	"	Oliver D. Suddeth	462	253	5500	Lot 1 Parker Rd City
" 25 1950	"	"	"	"	J. L. Lewis	462	265	3000	Furman Terrace Lot 1 Cherrystone Drive
13 192	"	"	"	"	Edgar E. Owens	462	458	9000	Lot 7, Charlotte St. City
" 29 1950	"	"	"	"	Ernest R. Quible	462	455	2700	Lot 5, McDowell St. Greenville
13 195	"	"	"	"	Jack Carpenter	462	485	5800	Lot 11, S. Hwy. 29
" 29 1950	"	"	"	"	Theron S. Byers	462	461	3500	1.4 acres, Butler Sp.
13 194	"	"	"	"	Grover C. Brown, et al	462	488	4600	Batu Sp. Lots 15 + 16, Hill Top Drive
" 29 1950	"	"	"	"					
13 548	"	"	"	"					
June 1 1950	"	"	"	"					
13 548	"	"	"	"					
" 1 1950	"	"	"	"					
13 548	"	"	"	"					
" 1 1950	"	"	"	"					
13 548	"	"	"	"					
" 1 1950	"	"	"	"					
13 548	"	"	"	"					
" 1 1950	"	"	"	"					

INDIRECT or MORTGAGEE Index to Real Estate Mortgages — Greenville County, S. C.

REG. U. S. PAT. OFFICE *Chamblatt* County Indexes Since 1888 An Identifying Trade Mark

To locate names, open at SURNAME INITIAL TAB and refer to Buff Sub-Index sheet for page reference.

Cott Family Name Index No. 1-5

FILE NUMBER DATE OF RECORD	MORTGAGEES FAMILY NAMES	GIVEN NAMES ABCDEFGHIJ	GIVEN NAMES KLMNOPQ	GIVEN NAMES RSTUVWXYZ	MORTGAGORS	BOOK	PAGE	Amount	BRIEF DESCRIPTION, LOCATION, ETC. (Not Warranted)
13548 June 1, 1950	- First	Federal	S + L	Assn.	Lora V. Baldwin	462	464	4500	Circle, Simpsonville Lot 69 North Clinch
13672 " 3, 1950	"	"	"	"	E. E. Baker	463	81	3700	Chick Spgs. Sp. 1.45 acrs, St. Mark's road
13672 " 3, 1950	"	"	"	"	Dr. L. B. Sims	463	84	2500	Hollywood Lot 25 Hollywood Circle
13672 " 3, 1950	"	"	"	"	Dr. H. J. Enson	463	87	4000	"Hollywood" Lot 22 Hollywood Circle
13782 " 5, 1950	"	"	"	"	James H. Vaughn	463	160	8800	Roswood Park Lot 33 Roswood Drive
13782 " 5, 1950	"	"	"	"	Melvina J. Miles	463	163	5300	Drive's Dixie Heights Lots 6 + 7, Central ave. (Privately)
13782 " 5, 1950	"	"	"	"	Blyde J. Turner	463	166	2500	Lot 2, Old Grove Rd.
13909 " 6, 1950	"	"	"	"	C. P. Payne	463	269	6000	also Lot 81 + Fifth St. Corner, South Sp. Market P. J. Brasley at South Sp.
13957 " 7, 1950	"	"	"	"	G. L. Ashmore	463	299	6300	Wille Sp. Lots 1, 2 + 3 Pendleton Rd.
13996 " 7, 1950	"	"	"	"	Chas. O. Miller, et al	463	302	2200	St. Mark's City Part Lots 10 + 11 West Side
14000 " 7, 1950	"	"	"	"	Jack Douglas Rogers	463	305	8500	New Buncombe Rd. Park South Lot 58 cor. McManis Drive +
14002 " 7, 1950	"	"	"	"	J. W. Mauldin	463	308	7000	City Lot 4 East Fairview ave.
13957 " 7, 1950	"	"	"	"	G. D. Stewart	463	311	4000	Chick Spgs. Sp. Lots 2, 3 + 4 Edward Rd.
14105 " 8, 1950	"	"	"	"	Jack Linderman	463	412	3400	Lot Bates Sp.
14105 " 8, 1950	"	"	"	"	James L. Kirby	463	415	6500	11 acrs, Butler Sp.
14271 " 10, 1950	"	"	"	"	A. E. Loose	463	545	6300	Ward 2 - City Lot 9, Sec. W. Rowley St.

INDIRECT or MORTGAGEE Index to Real Estate Mortgages — Greenville County, S. C.

Cott Family Name Index No. 1-9

To locate names, open at SURNAME INITIAL TAB and refer to Bull Sub-Index sheet for page reference.

Made by The Cott Index Company, Columbus, Ohio
Sold by Walker, Evans & Cogswell Co., Charleston, S. C.

FILE NUMBER	MORTGAGEES	GIVEN NAMES	GIVEN NAMES	GIVEN NAMES	MORTGAGORS	BOOK	PAGE	Amount	BRIEF DESCRIPTION, LOCATION, ETC. (Not Warranted)
DATE OF RECORD	FAMILY NAMES	ABCDEFGHIJ	KLMNO	PQRSTUWXYZ					
14271 June 10-1950	First	Fed.	S. & L. Acin.		W. S. Rainey	463	548	2200	Chick Spgs. Tp. Lot 19 Paris View Drive,
14271 " 10-1950	"	"	"	"	Dillard & Cheek, Inc.	464	1	2800	Judson Mills. Lot 75, Sec 6, Fourth St.
14385 " 12-1960	"	"	"	"	Alma B. Sizemore	464	174	2500	Lot 32 David St. Grille Sp.
14385 " 12-1950	"	"	"	"	L. S. Stade	464	186	2300	Spine, Judson Mills & 1 Village Lot 9, Cor. Third Ave. & Weatherly
14385 " 12-1950	"	"	"	"	J. B. Rason	464	177	3200	Lot 11, Hillbank St. Grille Sp.
14385 " 12-1960	"	"	"	"	H. R. Cordell	464	189	4700	Lot 4, H. R. Cordell (neg) and Early Part Lot 128, Plat 4, Camilla, Ga.
14385 " 12-1950	"	"	"	"	Roy Goldsmith	464	183	3400	Farms, Bates Sp. Lot 24, Joler Road, Meadowbrook
14385 " 12-1950	"	"	"	"	H. J. Henderson	464	180	1500	Hillside Heights. 2 parts Lot 35, Hillside Drive
14515 " 14-1950	"	"	"	"	J. Nowood Cleveland	464	250	2600	Lot 11, S. Hamp. # 276 Bates Sp.
14628 " 15-1950	"	"	"	"	L. R. Salesbee	464	344	2500	Glenn Home Park. Lot 30 Underwood, Cal.
14599 " 15-1950	"	"	"	"	Byron L. Shelton	464	347	6500	East Lynn Addition. Lot 171, Sycamore Drive
14764 " 16-1950	"	"	"	"	J. H. Mauldin	464	419	4500	"Vista Hill" Lot 31, Ridgcrest Drive
14739 " 16-1950	"	"	"	"	A. H. Leatherlin	464	407	6700	Lot 5, Sec. 3, com. Woodside Ave. & ... Part Lot 5, Sec. 3, Woodside Ave.
14696 " 16-1950	"	"	"	"	J. H. Mauldin	464	387	4500	"Vista Hill" Lot 32, Ridgcrest Drive
14833 " 17-1950	"	"	"	"	J. V. Smith, Inc.	464	491	3000	Judson Mills. Lot 36, Fourth Ave. Sec. 1,
14833 " 17-1950	"	"	"	"	Eddie M. Garrett	464	494	1200	Lot 4, Pearl Ave. Grille Sp.

INDIRECT or MORTGAGEE Index to Real Estate Mortgages — Greenville County, S. C.

22
(P)

REG. U. S. PAT. OFFICE *Chambers* County Indexes Since 1888
An Identifying Trade Mark

To locate names, open at SURNAME INITIAL TAB and refer to Buff Sub-Index sheet for page reference.

Cott Family Name Index No. 1-S

FILE NUMBER DATE OF RECORD	MORTGAGEES FAMILY NAMES	GIVEN NAMES ABCDEFGHIJ	GIVEN NAMES JKLMNO	GIVEN NAMES PQRSTUWXYZ	MORTGAGORS	BOOK	PAGE	Amount	BRIEF DESCRIPTION, LOCATION, ETC. (Not Warranted)
14833 June 17, 1950	First	Federal	D. & L. Assn		J. C. Porter	464	497	3000	from Piedmont, Greenville Sp. Tract 1 = 21.60 acres 3 miles
14901 19, 1950	"	"	"	"	Bessie L. Heard	464	540	8000	Maple ave. Greenville Sp. Lot 20 + Part Lot 21, Blk. 6,
14901 19, 1950	"	"	"	"	Carl H. Fowler, et al	464	543	5500	2 Tracts, Chick Spgs. Sp.
14901 19, 1950	"	"	"	"	Charlie Shell	465	1	3000	Lot Orange St Greenville Sp
14901 19, 1950	"	"	"	"	Lillian M. Knight	465	4	5500	Lot 2, East North St.
15203 22, 1950	"	"	"	"	Coke Smith, Jr. et al	465	227	7500	Franklin Park. Part Lots 20 + 29 Burrely ave,
15329 23, 1950	"	"	"	"	J. H. Mauldin	465	310	4500	Sylvan Hill's. Lot 86, Collinson Road,
15339 23, 1950	"	"	"	"	E. J. Matteson	465	313	3500	Lot 12, Lily St. Paris mts. Sp.
15329 23, 1950	"	"	"	"	Carl D. Hill, et al	465	333	2000	Center Village. Lot 4 Blk. H. Webster St.
15399 24, 1950	"	"	"	"	D. B. Lee, Jr. et al	465	362	4500	Highland Park. Lot 12, Butler ave.
15399 24, 1950	"	"	"	"	Carrie J. Lee, et al	465	368	4000	Terrace. Lot 49, Jones ave. Crescent
15399 24, 1950	"	"	"	"	Ewell L. Howard et al	465	359	5000	St. Sam's. Lots 26 + 26 1/2, Bes. a. Guidry
15399 24, 1950	"	"	"	"	Agnes E. Burns, atty. in fact Robert L. Burns, by J	465	365	4600	Lot 3, Ashley ave Greenville Sp.
15466 26, 1950	"	"	"	"	H. R. Cardell	465	413	5800	Lot 123, Buena Vista, St. City.
"	"	"	"	"	Elva Brooks Landrum Doris M. Valentine	465	416	3500	Lot Hampton ave. City. Hard, City.
15627 27, 1950	"	"	"	"	Doris M. Hughie (formerly	465	523	10,000	Lot 27, Atwood St.

INDIRECT or MORTGAGEE Index to Real Estate Mortgages — Greenville County, S. C.

Cott Family Name Index No. 1-S

To locate names, open at SURNAME INITIAL TAB and refer to Sub-Index sheet for page reference.

Made by The Cott Index Company, Columbus, Ohio
Sold by Walker, Evans & Cogswell Co., Charleston, S. C.

22
(9)

FILE NUMBER	MORTGAGEES	GIVEN NAMES	GIVEN NAMES	GIVEN NAMES	MORTGAGORS	BOOK	PAGE	Amount	BRIEF DESCRIPTION, LOCATION, ETC.
DATE OF RECORD	FAMILY NAMES	ABCDEF	IJKLMN	OPQRSTU					(Not Warranted)
15637 June 27-1950	First	Federal	S + L. Cain		Arthur E. Burdette	465	526	2200	St. Sec. 4, Judson mill village Lot 63, c/o. second ave + ...
15718 " 28-1950	"	"	"	"	James Z. Simmons, etal	466	39	12,000	+ new Buncombe rd. Oak place part lots 4+5, blk. B, cr. mason st.
15718 " 28-1950	"	"	"	"	James E. Forrest, etal	466	33	600	Henderson St - City view. Lot 63 + part Lot 64 blk. A,
15718 " 28-1950	"	"	"	"	Gordon K. Casad	466	36	7400	White Oak Subd. Lot 63, Vanderbilt Corral
15931 " 30-1950	"	"	"	"	Zurman N. Bishop	466	167	4100	view? Lots 32 + 33, Fortner St City
15931 " 30-1950	"	"	"	"	Robert J. Calvert, etal	466	170	4400	Lot 4 Hwy. 29 Grove Sp. Whisk Spgs. Sp.
15931 " 30-1950	"	"	"	"	James Z. B. Harrison,	466	173	3000	Lots 79 + 80 Eisenhower St. Piedmont Park.
15931 " 30-1950	"	"	"	"	H. P. Lohrping, etal	466	176	4200	Lot Ruthenford Road,
16013 July 3-1950	"	"	"	"	E. L. Whitnise, etal	466	239	2500	Lot 55, West Ave.
16013 " " 1950	"	"	"	"	Fred N. Kestner, etal	466	245	3700	Lot 10, Stall St.
" " " "	"	"	"	"	Narold K. Bowling,	466	242	3500	Lot "E" Ackley St. Bldg. Augusta Rd Ranch
16117 " 5-1950	"	"	"	"	Donald L. Linn	466	289	2400	Part Lot 85, Long Hill St
16369 " 8-1950	"	"	"	"	Opal Powell, etal	466	454	1000	Lot 17, Georgia rd
16369 " 8-1950	"	"	"	"	H. H. Alford	466	467	2500	Lot 31, Lee rd York
16369 " 8-1950	"	"	"	"	H. H. Bennett, etal	466	470	3300	1 acre white ... mill ...
16369 " 8-1950	"	"	"	"	A. R. Burrell	466	473	2400	Lot 2, blk. ...

INDIRECT or MORTGAGEE Index to Real Estate Mortgages — Greenville County, S. C.

(9)

REG. U. S. PAT. OFFICE *ChumCott* County Indexes Since 1888 An Identifying Trade Mark

To locate names, open at SURNAME INITIAL TAB and refer to Buff Sub-Index sheet for page reference.

Cott Family Name Index No. 1-S

FILE NUMBER DATE OF RECORD	MORTGAGEES FAMILY NAMES	GIVEN NAMES ABCDEFGHIJ	GIVEN NAMES KLMNOP	GIVEN NAMES QRSTUVWXYZ	MORTGAGORS	BOOK	PAGE	Amount	BRIEF DESCRIPTION, LOCATION, ETC. (Not Warranted)
16550 July 11-1950	First	Federal S. & L. Assn.			Maria M. Siachos	467	39	4000 ⁰⁰	City Lot box Wilton & Croft Sts.
" " "	"	"	"	"	William J. Thornhill	467	36	2900 ⁰⁰	Lot 3, Bradley St. Grille Sp.
16545 " " "	"	"	"	"	Roy L. Osteen	467	30	4000 ⁰⁰	Lot 39, Davis St. Sans Lauri Park.
" " "	"	"	"	"	R. P. Thompson	467	27	2700 ⁰⁰	Pelham Rd with Cemetery Rd. in Lot 14, Part Lot 15, Cor. Consted
16569 " " "	"	"	"	"	Annie P. Hubbard	466	543	4200 ⁰⁰	E. West Stone ave. Ward 1 - City. Part Lots 2 + 3, Part Lot 12 Blk St. Ward 1 - City.
16550 " " 1950	"	"	"	"	W. Grady Whitmore	467	33	5500 ⁰⁰	Part Lot 39, Sec. C, Croft Grille Sp.
16645 " 12-1950	"	"	"	"	Blanche C. Cunningham	467	69	4500 ⁰⁰	Lot 20 Franklin Road, O'neal Sp.
16645 " 12-1950	"	"	"	"	M. L. Plumblle	467	72	6800 ⁰⁰	1 acre Buncombe Road, Stard 2, City.
16645 " 12-1950	"	"	"	"	Frances E. Bathcart	467	75	5900 ⁰⁰	Lot 9 Laurel St. "Northwood" Colonial ave. Riverside.
16789 " 13-1950	"	"	"	"	W. A. Bathcart, et al	467	167	1700 ⁰⁰	Lot 20, Blk. V, cor. Green St. & Stard 2, City.
16789 " 13-1950	"	"	"	"	H. P. Bothran	467	170	3000 ⁰⁰	32.2 acres
16789 " 13-1950	"	"	"	"	Frances K Atkins	467	173	4200 ⁰⁰	Lot 8, Green St. Grille Sp. Sti. Sans bouri Villa.
16910 " 14-1950	"	"	"	"	Gaynelle B. Quattlebaum	467	263	3000 ⁰⁰	Lot 48, cor. Brashman + McCall,
16910 " 14-1950	"	"	"	"	J. L. Robertson, et al	467	266	6000 ⁰⁰	Lot mulberry St. Ward 1, City.
16925 " 14-1950	"	"	"	"	Bevile Wilson	467	269	3700 ⁰⁰	Lot Stall St. City
16910 " 14-1950	"	"	"	"	John H. Dempsey	467	272	5700 ⁰⁰	Lot 79, Wilson St. Grille Sp.

INDIRECT or MORTGAGEE Index to Real Estate Mortgages — Greenville County, S. C.

Cott Family Name Index No. 1-S

To locate names, open at SURNAME INITIAL TAB and refer to this sub-index sheet for page reference.

Made by The Cott Index Company, Columbus, Ohio
Sold by Walker, Evans & Cogswell Co., Charleston, S. C.

FILE NUMBER	MORTGAGEES	GIVEN NAMES	GIVEN NAMES	GIVEN NAMES	MORTGAGORS	BOOK	PAGE	Amount	BRIEF DESCRIPTION, LOCATION, ETC.
DATE OF RECORD	FAMILY NAMES	ABCDEFGHIJK	LKLMNO	PQRSTUVWXYZ					(Not Warranted)
16910 July 14-1950	First	Federal	E. + L. Cassin		Archie Lee Dempsey	467	275	5,700	Lot 78, Wilson St. Greenville Sp.
16980	"	"	"	"	Willis H. Pepper, et al	467	310	5,600	Welcome View. Lot 8, White Horse Road, Greenville Sp.
14-1950	"	"	"	"	Roy C. Foster	467	313	2,500	Lot 2, View Point Drive, Ashley Ave. - Greenville Sp.
16980	"	"	"	"	Cristina Robertson	467	316	6,000	Lot cov. North main St. Extr. & Miles #1 Village.
14-1950	"	"	"	"	O. P. Roddy, et al	467	319	3,400	Lot 34, Fourth Ave. Judson Court Sp.
16980	"	"	"	"	James E. Garner	467	322	3,700	Tract 7 = 3.24 acres West Austin Sp.
14-1950	"	"	"	"	Ellen N. Falk	467	414	2,000	Lot 65, North Piney Circle, Ave. City.
17107	"	"	"	"	Mildred G. Cole	467	417	5,300	Part Lot 4, Blk. 6, Boyce Greenville Sp.
" " 1950	"	"	"	"	W. J. Wilson, et al	467	487	3,500	15 1/4 acres (less 2.4 acres) Ashton Ave. Vista Hills.
17348	"	"	"	"	J. W. Mauldin	467	481	6,000	Lot 34 cov. Ridgeway Drive & Maple St. City.
18-1951	"	"	"	"	J. W. Mauldin	467	484	6,000	Lot 14 Blk. 2 (level 5 ft.) Taylor, White Sp. Sp.
" " "	"	"	"	"	Noble Ernest Reese, et al	467	478	5,000	Lot Rail Hwy. 29 near West St. City.
" " "	"	"	"	"	Fred A. Williams, et al	467	490	10,500	Eastern 1/2 Lot 26 Sec. B Overbrook.
17385	"	"	"	"	Jane M. Kehol Arnold	468	59	4,000	Part Lot 38, Balsam Rd. Greenville Sp.
20-1950	"	"	"	"	L. M. Mote	468	62	1,500	Lot 4, View Point Drive, White Sp. Sp.
17483	"	"	"	"	L. J. Davis	468	128	4,500	Lot on Mountain Road
21-1950	"	"	"	"					

INDIRECT or MORTGAGEE Index to Real Estate Mortgages — Greenville County, S. C.

(7)

REG. U. S. PAT. OFFICE *Chas. McCott* County Indexes Since 1888 An Identifying Trade Mark

To locate names, open at SURNAME INITIAL TAB and refer to Buff Sub-Index sheet for page reference.

Cott Family Name Index No. 1-S

FILE NUMBER DATE OF RECORD	MORTGAGEES FAMILY NAMES	GIVEN NAMES ABCDEFGH	GIVEN NAMES IJKLMNO	GIVEN NAMES PQRSTUVWXYZ	MORTGAGORS	BOOK	PAGE	Amount	BRIEF DESCRIPTION, LOCATION, ETC. (Not Warranted)
17483 July 21, 1950	First	Federal	D. & L. Asin,		Hayle W. Collins ^{etal}	468	131	10,000	Lot West Craft St. ^{city} Ward 1
"	"	"	"	"	Emmie Smith, ^{etal}	468	134	40,000	Lot 2, Laurens St. subj. to mill right Lot 1, cor. College St. + 10 ft. alley
17715 " 22, 1950	"	"	"	"	Gertrude G. Yearwood	468	186	1200	Lot 66, Maddell St. ^{Spgs. Sp.} Chick,
17715 " 22, 1950	"	"	"	"	Don S. Edens, ^{etal}	468	189	7700	Lot Paris Rd. ^{Wills} Chick Spgs. Sp.
17819 " 24, 1950	"	"	"	"	John J. Cantrell, ^{etal}	468	245	6500	Lot 8 Collinson Rd. Sylvan
17819 " 24, 1950	"	"	"	"	Bernice Hendricks ^{etal}	468	208	3900	Trile, Judson Mills + 1/2 acre Lot 9, cor. 3rd Ave. + Heatherly
17819 " 24, 1950	"	"	"	"	L. V. Herdall	468	242	3500	Saylor, Chick Spgs. Sp. Lot 14, Brushy Creek Rd.
17886 " 25, 1950	"	"	"	"	Lottie Henrietta Wade	468	321	1700	James M. Edwards, Chick Spgs. Sp. Lot 13 + Part Lot 12 Prop
17967 " 25, 1950	"	"	"	"	George J. Lunsford ^{etal}	468	334	8000	"Leewood" Grille Sp. Lot 1, Paris mt. Rd.
17967 " 25, 1950	"	"	"	"	D. V. Clark	468	331	3500	Lot 4, Chick Spgs. Sp.
17967 " 25, 1950	"	"	"	"	John R. Burgess	468	337	5300	Lot 36, Grove St. ^{Heights} McCallough
18093 " 27, 1950	"	"	"	"	Basil Campbell Switzer	468	454	3000	Lot Grille, Oaklawn Sp.
18315 " 29, 1950	"	"	"	"	Sara E. Thurston	470	59	4300	Brookway Dr. Grove Park Lots 26 + 27 Blk. E,
18315 " 29, 1950	"	"	"	"	W. G. Remford, ^{etal}	470	56	8600	Park Place. Lots 7 + 9 Blk. G, First Ave.
18315 " 29, 1950	"	"	"	"	Wallace R. Cordell	470	50	4400	Lot 73 Milton Dr. ^{Wills} Sylvan
18315 " 29, 1950	"	"	"	"	Wallace R. Cordell, ^{etal}	470	47	4200	Lot 71 Milton Dr. ^{Wills} Sylvan

INDIRECT or MORTGAGEE Index to Real Estate Mortgages — Greenville County, S. C.

22
(U)

Cott Family Name Index No. 1-3

To locate names, open at SURNAME INITIAL TAB and refer to Sub-Index sheet for page reference.

Made by The Cott Index Company, Columbus, Ohio
Sold by Walker, Evans & Cogswell Co., Charleston, S. C.

FILE NUMBER DATE OF RECORD	MORTGAGEES FAMILY NAMES	GIVEN NAMES ABCDEFGHIJ	GIVEN NAMES KLMNO	GIVEN NAMES PQRSTUWXYZ	MORTGAGORS	BOOK	PAGE	Amount	BRIEF DESCRIPTION, LOCATION, ETC. (Not Warranted)
18315 July 29 1960	Forest	Federal	S. & L. Union		Mary Whitmire Parsons	470	53	2,500	Dubeland Park Lot 309 Franklin Rd.
18315 " 29 1958	"	"	"	"	George E. Bullenger, et al	470	44	6,000	114 acres Bates sp. Butler sp.
18477 " 31 1960	"	"	"	"	G. P. Clarke	470	152	3,000	1.01 acres Rocky Slope Rd.
18458 " 31 1950	"	"	"	"	Leroy Pitts	470	149	2,700	1 acre Old Hundred Road Land sp. Grille sp.
18523 Aug 1 1950	"	"	"	"	L. P. Thomason	470	197	3,300	Part Lot "G-5" Overbrook Franklin Rd. Grille sp.
18512 " 1 1950	"	"	"	"	Jess. J. Morgan	470	203	11,500	Lot 4 Deyhson Ave. + north
18512 " 1 1950	"	"	"	"	Stade W. Howard	470	200	3,700	Lot Anderson St City.
18512 " 1 1950	"	"	"	"	S. M. Clayton, Jr. et al	470	206	1,700	12 1/2 acres, Bates sp.
18512 " 1 1950	"	"	"	"	Lillian Agnes Patton	470	209	1,500	Lot 4 Buncombe St. Hardway Butler sp.
18512 " 1 1950	"	"	"	"	W. J. Cato, Sr.	470	212	16,500	Tracts G + H Webster Road Oak Subd.
18659 " 2 1950	"	"	"	"	Catherine C. Henry	470	282	7,000	Lot 3 Camp Road, White
18659 " " 1950	"	"	"	"	H. J. Duncan	470	276	15,000	Lot on or near Natl Hwy Chick App sp. Also part Lot 66.
" " "	"	"	"	"	"	470	276	"	Natl Hwy strip adj. Taylor Childs McC. Park Place.
18659 " " 1950	"	"	"	"	Harry H. Palm	470	279	10,000	Lot 1, Blk B Second St + Third
18659 " " 1950	"	"	"	"	Ravie J. McManaway	470	285	6,000	Lot 1, Howe St. City.
18659 " " 1950	"	"	"	"	Ervin D. Seim	470	288	5,200	James Francis Ave. Condit Part Lot 9.5, Cox Blythe

22
(V)

INDIRECT or MORTGAGEE Index to Real Estate Mortgages — Greenville County, S. C.

REG. U. S. PAT. OFFICE *Chemical* County Indexes Since 1888
An Identifying Trade Mark

To locate names, open at SURNAME INITIAL TAB and refer to Buff Sub-Index sheet for page reference.

Cott Family Name Index No. 1-S

FILE NUMBER DATE OF RECORD	MORTGAGEE'S FAMILY NAMES	GIVEN NAMES ABCDEFGH	GIVEN NAMES IJKLMNO	GIVEN NAMES PQRSTUVWXYZ	MORTGAGORS	BOOK	PAGE	Amount	BRIEF DESCRIPTION, LOCATION, ETC. (Not Warranted)
18733 Aug 3, 1950	First	Federal	S. + L. Acin.		Arthur E. Burdette	470	378	2800	Sec. 4, Judson Mills Village Lot 63, 2 nd ave. + 6 th St. ave. -ville sp.
18780 " 3-1950	"	"	"	"	C. L. Hussicutt, et al	470	384	2800	Lot 22, Con. Hill St. + Juliette Highway # 2, City.
18780 " 3-1950	"	"	"	"	David Mayes, et al	470	381	2600	Lots 110 + 111 Mahalston Vernor sp.
18780 " 3-1950	"	"	"	"	Charles St. Lusk	470	375	1200	Lot 299 McHenry St. near Bates sp.
18903 " 5-1950	"	"	"	"	Russell M. Whitmire, Jr.	470	473	3000	Lot Cleveland ave. Marietta wood, 7
" " 1950	"	"	"	"	James M. Joseph	470	476	3900	Lot 13, Sylvania Ave. Lea- + Alma ave. -ville sp.
" " 1950	"	"	"	"	H. B. Jones, et al	470	479	1500	Lot 11, Blk. B, Cox Acres St. Dunham Bridge Rd. Gantt sp.
" " 1950	"	"	"	"	L. O. Gibson, "	470	482	4500	Southern Past Lot 17, Old Ward 6 - City
19039 " 7-1950	"	"	"	"	P. G. M ^c . Dowell	470	510	4000	Lot 9, Blk. H, Watts ave. Judson Mills Village?
19039 " 7-1950	"	"	"	"	John W. Camp, et al	470	517	1600	Lot 83, Eleventh St. Sec 5. Past-
" 7, "	"	"	"	"	M. L. Kelley	470	501	4700	Lot 65, Mary St. Camilla. -ville sp
" " "	"	"	"	"	Mrs R. V. Potts	470	513	2700	Past Lot 15, Sumner st. ave. side drive, Sylvan Hills, Gantt sp.
" " "	"	"	"	"	J. W. Mauldin	470	507	5000	Lot 67 + 1/2 Lot 68, Morning- North Hills.
" " "	"	"	"	"	P. M. Richardson	470	504	9200	Lot 52, Hallivan ave
19084 " 8-1950	"	"	"	"	Raymond A. Woot, et al	471	19	3500	67 acres. Paris int. sp. University Park.
19273 " 10-1950	"	"	"	"	J. V. Phillips, et al	471	150	11,000	Lot 17, U. S. Hwy. 29, 7

INDIRECT or MORTGAGEE Index to Real Estate Mortgages — Greenville County, S. C.

Cott Family Name Index No. 1-S

To locate names, open at SURNAME INITIAL TAB and refer to Sub-Index sheet for page reference.

Made by The Cott Index Company, Columbus, Ohio
Sold by Walker, Evans & Cogswell Co., Charleston, S. C.

FILE NUMBER DATE OF RECORD	MORTGAGEES FAMILY NAMES	GIVEN NAMES ABCDEFGHIJK	GIVEN NAMES LMNOP	GIVEN NAMES QRSTUVWXYZ	MORTGAGORS	BOOK	PAGE	Amount	BRIEF DESCRIPTION, LOCATION, ETC. (Not Warranted)
19461 Aug 11-1950	First	Fed. S. & L. Assn.			Dinner B. Hendrix	471	329	11,500	Lot 24, Aberdeen Ave. ^{7/16} Guille ^{Sp.}
19461 " 11-1950	"	"	"	"	Clyde E. Seigler	471	332	3,500	Aiken St. ^{oo} Guille ^{Sp.}
19460 " 11-1950	"	"	"	"	Local Home Builders ^{Inc}	471	321	9,000	Forest Heights Lot 22, Longview Terrace;
19460 " 11-1950	"	"	"	"	"	471	325	8,000	Lot 23, " " "
19461 " 11-1950	"	"	"	"	Glenn R. Kay	471	335	5,000	erford Park, Lots 36 + 37, Happy Ave. Ruth
19662 " 14-1950	"	"	"	"	Jerry H. Buckheiser	471	444	4,500	Piedmont Grove ^{oo} Sp.
19617 " 14-1950	"	"	"	"	J. A. Black, et al	471	447	2,000	Lot 205-3, in or near Guille ^{oo} Sp.
19838 " 16-1950	"	"	"	"	William L. Broom	472	7	1,600	Lot 42, Crane Ave. near City Hill Addition.
19996 " 17-1950	"	"	"	"	Ernestine Wakefield Jones	472	290	5,000	Lot 59, Bramlett Rd. Morgan Blater Village.
20133 " 18-1950	"	"	"	"	Carl D. Hill, et al	472	356	2,800	Lot 4, Blk. N, Hubert St. Agnes St. ^{oo} Guille ^{Sp.}
20133 " 18-1950	"	"	"	"	Jasper Langford, et al	472	359	1,500	Lot 11, Blk. B, Alma Ave. + which ^{oo} Sp. ^{Sp.}
20263 " 21-1950	"	"	"	"	J. P. Perry	472	362	2,900	Part Lot 3, White Oak ^{oo} Sp. ^{Sp.}
20322 " 22-1950	"	"	"	"	Ella Mae F. Hudson	472	495	8,900	Part Lot 14 = 2 acres ally (Fincher St) ^{oo} Sp. ^{Sp.}
20322 " 22-1950	"	"	"	"	Jannie Hill, et al	473	22	1,800	Rear Part Lot 1, Blk. B, 20 ^{oo} Sp. ^{Sp.}
20449 Aug 23-1950	"	"	"	"	D. P. Simpson	473	25	14,000	Lot Rowley St ^{oo} Sp. ^{Sp.}
	"	"	"	"	William C. Phillips	473	99	6,100	Woodville ^{oo} Sp. ^{Sp.}

INDIRECT or MORTGAGEE Index to Real Estate Mortgages — Greenville County, S. C.

(7)

REG. U. S. PAT. OFFICE *Chas. McCook* County Indexes Since 1888 An Identifying Trade Mark

To locate names, open at SURNAME INITIAL TAB and refer to Buff Sub-Index sheet for page reference.

Cott Family Name Index No. 1-S

FILE NUMBER DATE OF RECORD	MORTGAGEES FAMILY NAMES	GIVEN NAMES ABCDEFGHIJ	GIVEN NAMES JKLMNO	GIVEN NAMES PQRSTUVWXYZ	MORTGAGORS	BOOK	PAGE	Amount	BRIEF DESCRIPTION, LOCATION, ETC. (Not Warranted)
20449 Aug. 23-1950	First	Fed. S. & L. Assn			<i>etal</i> Horace J. Campbell	473	96	5200	00 Donald St. Ward 2 - City. Lot 32, Cor. Russell ave. + M ^e - mills
20760 " 25-1950	"	"	"	"	Ballie H. Loveland	473	241	2700	00 Lot 1, Scott St near Judson + Fortune St. Grille Sp.
20760 " 25-1950	"	"	"	"	R. S. Fortune	473	244	5000	00 Lots 3+4, cor. Greene ave. Ext'n. 00 Bridge St. Plot 4, Camilla Park
20760 " 25-1950	"	"	"	"	Daniel V. Gibrath	473	247	6000	00 Part Lot 128, Old Easley 00 Drive Bulma Vista, Chick Spgs. Sp.
20760 " 25-1950	"	"	"	"	James O. Elam, <i>etal</i>	473	250	3800	00 Lots 21+22 Blk. 6, Sutton Grille Sp.
20913 " 28-1950	"	"	"	"	C. A. Jenkins	473	388	7500	00 Lots 1+2, White Horse Rd. + Skelome St.
20944 " 28-1950	"	"	"	"	Local Home Builders, <i>Inc.</i>	473	391	6000	00 Lot 26 cor. Skelome Road Camilla Park 7
21090 " 30-1950	"	"	"	"	D. L. Shirley	473	548	4500	00 Horse Rd. + Skelome ave. map. 2 Part Lots 35+34, cor. White
21356 Sep. 1-1950	"	"	"	"	John R. Beebe	474	143	5000	00 Augusta, arles, Gantt Sp Lot 69, Hull Drive
21343 " 1-1950	"	"	"	"	Genevieve H. Fleetwood	474	146	9000	00 Drive + milland St. Lot 34, Blk. 6, cor. Batesview
21458 " 2-1950	"	"	"	"	Leonard L. Cash	474	223	6700	00 Sans. Gauri. Lot 113, Rutledge Ave.
21559 " 5-1950	"	"	"	"	Eather Virginia Beebe	474	356	7500	00 arles, Gantt Sp. Lot 68, Hull Dr, Augusta
21559 " 5-1950	"	"	"	"	Albert G. Taylor	474	353	3300	00 Gantt Sp. Lot 8 Augusta Road,
21559 " 5-1950	"	"	"	"	H. H. Lawrence, <i>etal</i>	474	359	5000	00 Butler Sp. Lot 5 Lawrence Road
21559 " 5-1950	"	"	"	"	Edward L. Aiken	474	362	8000	00 Gantt Sp. Lot 273, Glenden Ave.
21559 " 5-1950	"	"	"	"	Gentry B. Reese, <i>etal</i>	474	365	1000	00 Rd. Bates Sp. 23 1/2 acres, Keeler's mill

INDIRECT or MORTGAGEE Index to Real Estate Mortgages — Greenville County, S. C.

22
(4)

Cott Family Name Index No. 1-S

To locate names, open at SURNAME INITIAL TAB and refer to Ref Sub-Index sheet for page reference.

Made by The Cott Index Company, Columbus, Ohio
Sold by Walker, Evans & Cogswell Co., Charleston, S. C.

FILE NUMBER	MORTGAGEES	GIVEN NAMES	GIVEN NAMES	GIVEN NAMES	MORTGAGORS	BOOK	PAGE	Amount	BRIEF DESCRIPTION, LOCATION, ETC.
DATE OF RECORD	FAMILY NAMES	ABCDEFGHIJ	KLMNO	PQRSTUWXYZ					(Not Warranted)
21686 Sep. 6. 1950	First	Federal	S. + L. Assn.		Wazel F. Clardy	474	417	2,500	Cherokee Park Lot 14 Kessel ave. South
21811 " 7-1 1950	"	"	"	"	Roy J. Thornhill, etal	474	524	1500	Bradley St. Greenville Lots 1 & 2, cor. White Circle
21925 " 8-1 1950	"	"	"	"	H. C. Simpson, etal	475	10	5000	Lot 9, Wilson St. Ward 1, City
21925 " 8-1 1950	"	"	"	"	" " " "	475	4	6000	Ward 6, City Lot 38 Blk. B, Tindal ave.
21925 " 8-1 1950	"	"	"	"	Himfred M. Pease	475	1	5700	Mt. View ave. Buist Circle Part Lots 20 & 21, Blk. A
21925 " 8-1 1950	"	"	"	"	H. J. Page	475	7	3500	Miles # 2 Village Lot 2, Blk. 6, South ave. Judson
21925 " 8-1 1950	"	"	"	"	Carl P. Moody	475	13	2600	Juline St. Sunny Slope Lot 14 & 1/2, Lot 16 Blk. B
21925 " 8-1 1950	"	"	"	"	Hugh J. Anderson	475	16	8100	Milhill Dr. & Legare St. Stone-Ed. Lots 27, 28 & 29, Blk. D, cor.
22084 " 9-1 1950	"	"	"	"	Bessie V. Mitchell	475	115	2000	79.70 acres, O'Neal Sp.
22084 " 9-1 1950	"	"	"	"	Norris A. Roberts	475	121	6500	Lot 16, Sylvania ave. "Leewood"
22084 " 9-1 1950	"	"	"	"	James R. Armstrong, etal	475	124	7000	Sunset Hills, 4 apt. in strip Lot 51 Central Court, north
22084 " 9-1 1950	"	"	"	"	Sara Ellen Harleman	475	127	1000	13.6 acres, Saluda Sp.
22084 " 9-1 1950	"	"	"	"	H. B. Jones, etal	475	118	5200	Old Grove Rd. Youth Sp. Tract 8 & rear end, tract 7
22100 " 11-1 1950	"	"	"	"	Minnie H. Hagner, etal	475	171	8500	ave. - Greenville Sp. Lot cor. Journal St. & Ashley
22100 " 11-1 1950	"	"	"	"	John Lesley Lackey	475	174	4900	Lot 5, Alice St. Greenville Sp.
22194 " 12-1 1950	"	"	"	"	Edith E. Cox	475	231	3100	Carolina Court Part Lot 4, Blk. A, Eastman Bldg.

INDIRECT or MORTGAGEE Index to Real Estate Mortgages — Greenville County, S. C.

22
(3)

REG. U. S. PAT. OFFICE *Chumlett* County Indexes Since 1888
An Identifying Trade Mark

To locate names, open at SURNAME INITIAL TAB and refer to Buff Sub-Index sheet for page reference.

Cott Family Name Index No. 1-S

FILE NUMBER DATE OF RECORD	MORTGAGEES FAMILY NAMES	GIVEN NAMES ABCDEFGHIJ	GIVEN NAMES JKLMNO	GIVEN NAMES PQRSTUVWXYZ	MORTGAGORS	BOOK	PAGE	Amount	BRIEF DESCRIPTION, LOCATION, ETC. (Not Warranted)
22194 Sep 12 1950	First	Federal	D. & L. Cain		James H. Dunn, et al	475	234	1500	Slater Village. Lot 7, Blk. C, Whitney St.
22331 13 1950	"	"	"	"	H. L. Arthur formerly Florence S. Smith	475	332	1700	Lot 6, Gower St. City
22331 13 1950	"	"	"	"	Florence Smith Burroughs	475	338	2000	+ Club Rd. Sans Souci Lots 51 & 52 cor. Sunshine ave
22342 13 1950	"	"	"	"	Betty Joyce Hunt	475	357	3700	"Leewood" Lot 31, Edgewood ave.
22331 13 1950	"	"	"	"	Ida M. Long	475	335	1500	Garber Rd. Sans Souci. Lot cor. Rogers ave. +
22331 13 1950	"	"	"	"	Orrie S. Vaughan	475	341	4000	Lot 2, Kern St. Grille Sp.
22593 15 1950	"	"	"	"	Ida M. Cunningham et al	475	501	8000	Plot 2, Coldbrook. Lots 70 & 71, Walnut St.
22593 15 1950	"	"	"	"	Mary M. Grumbles	475	514	5000	14.82 acres Butler Sp.
22686 16 1950	"	"	"	"	Frank J. Miller	475	533	4200	Also Lot adj. 2.67 acres, Chick Spgs. Sp.
22686 16 1950	"	"	"	"	Gladys Davis Johnston	475	545	13,500	out of city. Lot 6 Augusta St. in +
22686 16 1950	"	"	"	"	John B. Johnston, Jr.	475	548	12,800	Bennett St. City. Lot 18, Box 2 cor East Earle +
22686 16 1950	"	"	"	"	J. E. Davis, et al	475	542	3400	Road Paris mt. Sp. 4.70 acres Hunts Bridge
22606 16 1950	"	"	"	"	James J. Laws	475	536	5800	Grille, Austin Sp. Part Lot 5 Perry St. near
22686 16 1950	"	"	"	"	S. O. Boyd, Jr.	476	4	41,650	Ave. Edgemont. Greater Part Lot 21 Piedmont
22606 16 1950	"	"	"	"	Charles E. Green, et al	475	539	6200	Lot 4, Carroll St. Grille Sp.
22606 16 1950	"	"	"	"	Luther C. Shelton, Jr. et al	476	1	2200	Part Chick Spgs. Sp. Lot 16 Link St. Piedmont

INDIRECT or MORTGAGEE Index to Real Estate Mortgages — Greenville County, S. C.

22
(20)

Cott Family Name Index No. 1-S

To locate names, open at SURNAME INITIAL TAB and refer to Sub-Index sheet for page reference.

Made by The Cott Index Company, Columbus, Ohio
Sold by Walker, Evans & Cogswell Co., Charleston, S. C.

FILE NUMBER	MORTGAGEES	GIVEN NAMES	GIVEN NAMES	GIVEN NAMES	MORTGAGORS	BOOK	PAGE	Amount	BRIEF DESCRIPTION, LOCATION, ETC.
DATE OF RECORD	FAMILY NAMES	ABCDEFGHIJ	IJKLMNOP	QRSTUVWXYZ					(Not Warranted)
22860 Sep. 19 1950	First	Federal	S + L Assn.		(same as Arthur L. Snipes) Arthur Land Snipes	476	101	14,000	Lot 17, Northwood, ave city Gantt sp.
22860 " 19 1950	"	"	"	"	William R. Gaston	476	104	7,000	Part tract 24, Natl. Hwy 29
22860 " 19 1950	"	"	"	"	J. H. Wilson	476	107	2,000	Lot 10, Buist Ave city Gville sp.
22860 " 19 1950	"	"	"	"	Emory S. Hunt, jr.	476	110	6,500	Part Lot 9, East 3rd St "Kanawha"
23091 " 22 1950	"	"	"	"	Susie E. McKenzie	476	282	5,500	Lot 9, Blk. E, Laureton St.
23208 " 23 1950	"	"	"	"	Herman W. Skaper, jr.	476	392	11,000	Lot 11, Henrietta ave Gville sp.
23208 " 23 1950	"	"	"	"	A. H. Brockman, jr etal	476	395	5,600	Part Lot 4, Jason St. Gville, which Spigs. sp.
23208 " 23 1950	"	"	"	"	Edith M. Batson	476	401	2,100	2 Tracts Fairview sp.
23208 " 23 1950	"	"	"	"	Rowley Harris, etal	476	398	3,000	Tract Paris, Chick spigs. sp. Lot 11 Warehouse part Lincol Laurens and East 3rd St. Apl. Vista Hill and Lot 213,
23358 " 25 1950	"	"	"	"	J. H. Mauldin	476	463	15,000	Lot 41 + Part Lot 40, Ashland Pk. Gville sp.
23358 " 25 1950	"	"	"	"	R. L. Barnett, etal	476	460	3886	Lots 1 + 2, old location of Pennington which spigs. sp.
23358 " 25 1950	"	"	"	"	Kool Kolony, Inc.	476	457	4,500	2 Parts Lots 24, Kool Kolony Spine Stone Estates.
23358 " 25 1950	"	"	"	"	Robert E. Lee, jr.	476	454	6,000	Lots 9 + 10, Blk. G, Melrose Park, Gville sp.
23358 " 25 1950	"	"	"	"	Robert Lee Robbins etal	476	451	2,600	Lot Francis Ave. Camilla Gville sp.
23468 " 27 1950	"	"	"	"	Dorothy H. Scott,	477	36	4,000	Lots 46 + 47, Brunswick Lane, Cleveland, Forest.
23468 " 27 1950	"	"	"	"	S. C. Kelley, etal	477	39	9,000	Lot 167 + 1/2 Lot 168, Knollwood

INDIRECT or MORTGAGEE Index to Real Estate Mortgages — Greenville County, S. C.

(2 B)

REG. U. S. PAT. OFFICE *Chamblatt* County Indexes Since 1888 An Identifying Trade Mark

To locate names, open at SURNAME INITIAL TAB and refer to Buff Sub-Index sheet for page reference.

Cott Family Name Index No. 1-S

FILE NUMBER DATE OF RECORD	MORTGAGEES FAMILY NAMES	GIVEN NAMES ABCDEFGHIJ	GIVEN NAMES JKLMNO	GIVEN NAMES PQRSTUVWXYZ	MORTGAGORS	BOOK	PAGE	Amount	BRIEF DESCRIPTION, LOCATION, ETC. (Not Warranted)
23468 Sep 27 1950	First	Federal	L. + L. Assoc.		Richard M. Jones	477	48	9500	Buncombe Rt. Park Place. Lots 15 + 17, Blk. H. new, Gantt Sp.
23468 " 27 1950	"	"	"	"	Llyde N. Williams	477	45	3000	Lot 2, Park Shale Road, Road, Gantt Sp.
23468 " 27 1950	"	"	"	"	J. R. Fullbright etal	477	33	3200	15 acres, Staunton Bridge
23468 " 27 1950	"	"	"	"	Bonham B. Bryant	477	42	2300	38.9 acres, Bates Sp.
23468 " 27 1950	"	"	"	"	Roy R. Morn, etal	477	51	5000	St. Buena Vista Blvd Sp.? Lots 7, 8 + 9, Blk. E. mayflower Royal Heights.
23561 " 28 1950	"	"	"	"	E. B. Hillis, jr.	477	93	7000	Lots 21 + 30, Irene Circle Royal Heights.
23561 " 28 1950	"	"	"	"	Kerathy B. Hillis	477	96	7000	Lots 25 + 26, Irene Circle
23767 " 30-1950	"	"	"	"	S. K. Brown, etal	477	284	6800	Payne St. Hampton Annex, Lots 30 + 31, cor. Darwen ave. + Gville Sp.
23767 " 30-1950	"	"	"	"	Joseph A. Clark, etal	477	281	5300	.98 acres, Micholtown rd. Gville Sp.?
23767 " 30-1950	"	"	"	"	Zonnie Jones, jr.	477	278	3500	Lot adj. Union Bleasbery, Gville Sp.
23767 " 30-1950	"	"	"	"	Local Home Builders, Inc.	477	287	5700	Camilla Park subd. Lot 46, Flora ave. Plat 1 Drive Gantt Sp.
23767 " 30-1950	"	"	"	"	Mary Janie Lee	477	290	3300	Lot 42 + 1/2, Lot 43, Heatherly Paris mt. Sp.
23767 " 30 1950	"	"	"	"	James Maskey	477	275	2300	10 acres, White Horse rd. Butler Sp.
23909 Oct 2 1950	"	"	"	"	Robert M. Kings	477	340	2500	Tracts 8 + 9, Congaree rd. Cherokee Park!
23909 " 2-1950	"	"	"	"	Lucy B. Bullock	477	337	5200	Lot 45, Keowee ave. Gville Sp.?
23909 " 2-1950	"	"	"	"	J. Ray Smith	477	343	4800	Lot 15, Jamison St.

INDIRECT or MORTGAGEE Index to Real Estate Mortgages — Greenville County, S. C.

Cott Family Name Index No. 1-S

To locate names, open at SURNAME INITIAL TAB and refer to Ref Sub-Index sheet for page reference.

Made by The Cott Index Company, Columbus, Ohio
Sold by Walker, Evans & Cogswell Co., Charleston, S. C.

FILE NUMBER	MORTGAGEES	GIVEN NAMES	GIVEN NAMES	GIVEN NAMES	MORTGAGORS	BOOK	PAGE	Amount	BRIEF DESCRIPTION, LOCATION, ETC.
DATE OF RECORD	FAMILY NAMES	ABCDEFGHIJK	LMNOP	QRSTU VWXYZ				(Not Warranted)	
24287 Oct. 4-1950	Just	Fed. S. + L. Ass'n.			J. H. Mauldin	477	432	18,000	West 6 th City, Lots 2 & 3, M ^c Daniel Ave., # 29, Gantt Sp.
24287 " " 1950	"	"	"	"	Ms Mary Lou W. Jordan ^{etal}	477	435	800	Past East 6 = 1 acre, Natl Hwy
" " "	"	"	"	"	A. J. Baiter, ^{etal}	477	444	3300	Lot 80 + Past Sp 3.37 acre tract in near of Lots 79 + 80 Dennybrook
" " "	"	"	"	"	" " "	477	444	3300	are-
" " "	"	"	"	"	George L. Wheeler	477	441	4900	St. Woodville Heights. Lot 24 Blk C. M ^c Dowell
" " "	"	"	"	"	Joseph Baxter Padgett ^{etal}	477	438	2600	24.40 acres. Paris mt. Sp.
24603 " 7-1950	"	"	"	"	James D. Stenhouse, ^{etal}	479	192	5000	Rd.ville. Lot 4. Curtis St. Old Georgia
24603 " 7-1950	"	"	"	"	Ray Phillips	479	183	2200	2.40 acres, Gantt Sp.
24603 " 7-1950	"	"	"	"	L. C. Harris, ^{etal}	479	189	2700	Part Lot 70, Douglas ave. ville. Sp.
24603 " 7-1950	"	"	"	"	Lloyd J. McKay	479	180	7000	Lot 6 Dorman Rd. new city
24603 " 7-1950	"	"	"	"	Alton P. Redick	479	186	2500	ton Rd. East Park Subd. Lot 6, Blk. B. East Washing-
24720 " 10-1950	"	"	"	"	Sarah S. McVernery	479	283	2100	Road, Bates Sp. Tract 6 = 10.3 acres, White Horse
24720 " 10-1950	"	"	"	"	Jewell E. Brooks	479	286	4200	Village, Bates Sp. Lot 2, Blk. W. Whitson St. 5 th
24720 " 10-1950	"	"	"	"	H. W. Lister	479	289	7000	Lot Old Burncombe Road
24720 " 10-1950	"	"	"	"	Coble Smith, ^{etal}	479	292	6500	Burncombe Road. Lot 8, cor. Dubland Street
24851 " 11-1950	"	"	"	"	H. A. Tinsley, ^{etal}	479	400	11,000	Lot West Earle St. City.

22
(25)

INDIRECT or MORTGAGEE Index to Real Estate Mortgages — Greenville County, S. C.

REG. U. S. PAT. OFFICE *Chambers* County Indexes Since 1888
An Identifying Trade Mark

To locate names, open at SURNAME INITIAL TAB and refer to Buff Sub-Index sheet for page reference.

Cott Family Name Index No. 1-5

FILE NUMBER DATE OF RECORD	MORTGAGEES FAMILY NAMES	GIVEN NAMES ABCDEFGHIJ	GIVEN NAMES KLMNOP	GIVEN NAMES PQRSTUVWXYZ	MORTGAGORS	BOOK	PAGE	Amount	BRIEF DESCRIPTION, LOCATION, ETC. (Not Warranted)
24851 Oct. 11 1950	First	Federal	B. + L. Assn.		M. C. Cain	479	403	6500	mt. sp. Lot 11, Putnam St. Paris Riverside.
24851 " 11 1950	"	"	"	"	Lyde J. Moore	479	397	3300	Lot 4, Blk. D.D. Colonial ave. which spgs. sp.
24851 " 11 1950	"	"	"	"	L. B. Dempsey, et al	479	394	6000	6.66 acres, State Park ad.
24987 " 12 1950	"	"	"	"	Fred H. Moore	479	479	3100	Lot 3, Arrow St. Greenville sp.
24987 " 12 1950	"	"	"	"	Hebb R. Gashin, et al	479	482	4000	Tract 6 = 16.5 acres, Butler sp. St. + Int. in alley
25109 " 14 1950	"	"	"	"	Fletcher L. Kirbland et al	480	50	7700	Part Lot 41, Sec. 6. Kraft
25109 " 14 1950	"	"	"	"	Local Home Builders Inc.	480	53	4100	Lot 23, Melrose St. Gantt sp.
25109 " 14 1950	"	"	"	"	Clara S. Hammett	480	56	4000	San Sauri Villa. Lot 51, Blk. E. Furman Rd. Guille sp. Lot 12, Bennett St.
25242 " 16 1950	"	"	"	"	Ernest Hebb Hill	480	96	11,400	1 acre, Old Spthg. Road.
25277 " 17 1950	"	"	"	"	J. E. Farr, Jr.	480	168	4500	1/2 acres, Paris Mt. sp.
25277 " 17 1950	"	"	"	"	Edward Fletcher Harrison	480	165	9000	Lot 4, East Fairview Ave. Guille sp.
25429 " 18 1950	"	"	"	"	Nora Lee Canady	480	261	4600	Lot 8, Blk. N. Florida Ave. Gantt sp.
25429 " 18 1950	"	"	"	"	Lee Roy Pace, et al.	480	264	4900	Lot 8, Guille-Biedmont Hwy.
25610 " 20 1950	"	"	"	"	Mal C. Brown	480	403	2400	Lot 14, Sidney St. Guille sp.
25610 " 20 1950	"	"	"	"	George E. Page, et al	480	406	5000	139.75 acres, Coburn sp. Bates sp.
25712 " 21 1950	"	"	"	"	Palmer Williams	480	539	1500	Lot 23, U. S. Hwy. 25.

INDIRECT or MORTGAGEE Index to Real Estate Mortgages — Greenville County, S. C.

Cott Family Name Index No. 1-S

To locate names, open at SURNAME INITIAL TAB and refer to Ref Sub-Index sheet for page reference.

Made by The Cott Index Company, Columbus, Ohio
Sold by Walker, Evans & Cogswell Co., Charleston, S. C.

FILE NUMBER DATE OF RECORD	MORTGAGEES FAMILY NAMES	GIVEN NAMES ABCDEFGHIJ	GIVEN NAMES KLMNOP	GIVEN NAMES QRSTUVWXYZ	MORTGAGORS	BOOK	PAGE	Amount	BRIEF DESCRIPTION, LOCATION, ETC. (Not Warranted)
25712 Oct. 21, 1950	First	Federal S	+ L.	Assn.	G. W. Barnes	480	542	2000	Prop. Chick Springs Tp. Lot 6 on "A" St., J. P. Barnes
25712 " 21-1950	"	"	"	"	Bill Black	480	545	7000	School Dist., 6 E. Greenville Tp. Lots 18 + 19, Welcome St., Greenville Tp.
25875 " 23-1950	"	"	"	"	George R. McFall	481	72	4400	Lots 11 + 12, Sumner St., Greenville Tp.
25875 " 23-1950	"	"	"	"	John F. Garrison etal.	481	75	5800	Lot 1, Lily St., Greenville Tp.
25875 " 23-1950	"	"	"	"	J. Norwood Cleveland,	481	78	4500	Lot 21. S. Hwy. 276, Bates Tp.
25875 " 23-1950	"	"	"	"	Ola Busbee	481	81	2700	Victor-Monaghan Mills. Lot 93, Sec. 2, Peace St., Grove Park.
25924 " 24-1950	"	"	"	"	Eddie C. Riddlehuber, jr.	481	135	6900	Lot 63, McAdoo Ave., Glenn Forest Heights.
25924 " 24-1950	"	"	"	"	William E. Johnson etal.	481	129	9900	Lot 51, Longview Terrace, Lot 16, Near Cityview School.
25924 " 24-1950	"	"	"	"	Jackson V. Bagwell,	481	132	4600	Lots 18 + 19, Hampton St., Greenville Tp.
26087 " 26-1950	"	"	"	"	J. H. Brown	481	199	4000	44.7 Acres, York Shoals Rd., Hills.
26087 " 26-1950	"	"	"	"	Jean W. Padgett, etal.	481	202	8200	Lot 17, Meyers Drive, Sunset Glenn Grove Park.
26191 " 27-1950	"	"	"	"	R. V. Mace	481	273	4400	Lot 30, Underwood Ave., Franklin Park.
26265 " 28-1950	"	"	"	"	Wilid. F. Holloway	481	359	4000	2 1/2 Acres, Austin Tp. (Grove St.), City.
26265 " 28-1950	"	"	"	"	Herbert Syracuse etal.	481	356	3500	Lots 3 + 4, Wakefield St., Franklin Park.
26419 " 31-1950	"	"	"	"	Carl E. Jernberg, Jr.	481	411	7100	Part Lots 20, 29 + 21, Parkley Rd., Ashford Ave., Vista Hills.
26419 " 31-1950	"	"	"	"	Wayne W. Andrews	481	437	8000	Lot 26, Cor. Wellington Court &

INDIRECT or MORTGAGEE Index to Real Estate Mortgages — Greenville County, S. C.

22
(27)

REG. U. S. PAT. OFFICE *Chas. M. Cott* County Indexes Since 1888
An Identifying Trade Mark

To locate names, open at SURNAME INITIAL TAB and refer to Buff Sub-Index sheet for page reference.

Cott Family Name Index No. 1-S

FILE NUMBER DATE OF RECORD	MORTGAGEE'S FAMILY NAMES	GIVEN NAMES ABCDEFGHIJ	GIVEN NAMES JKLMNO	GIVEN NAMES PQRSTUVWXYZ	MORTGAGORS	BOOK	PAGE	Amount	BRIEF DESCRIPTION, LOCATION, ETC. (Not Warranted)
26418 Oct. 31-1950	First	Federal	S. & L. Ass'n.		Charlie Shell	481	443	4400	Lot Orange St. Greenville Tp.
26418 " 31-1950	"	"	" " " "		Lindsay S. Ogle, et al.	481	446	2400	1 Acre, Cleveland Tp.
26418 " 31-1950	"	"	" " " "		Carl V. Durrett, et al.	481	449	5000	Ms Bullough Heights, Lot 4, Old Buncombe Rd. Greenville Tp.
26711 Nov. 2-1950	"	"	" " " "		J. Hubert Smith	482	17	2000	Lot 4, Blk. A, Georgia Ave., Tp. & Int. in Well on Lot 29.
26711 Nov. 2-1950	"	"	" " " "		James E. Addison	482	20	4200	Lot 28, White Horse Rd. Greenville
26737 " 3-1950	"	"	" " " "		J. B. Quinn, et al.	482	90	2400	Lot 5, Cor. Gery Rd. & Taylor St. & Lot 47, Cor. Taylor St. & Interurban Ave. & South Side Ave.
26737 Nov. 3-1950	"	"	" " " "		J. E. Davis, et al.	482	93	3750	Rd. Paris Mt. Tp. 4.70 Acres, Hunt's Bridge, Foster Prop. Gantt Tp.
26893 Nov. 6-1950	"	"	" " " "		Mildred M. Camden	482	253	405	Part Lots 3 & 4, Mollie Foster Paris Mt. Tp.
" " "	"	"	" " " "		E. J. Burrell	482	247	3400	Lot 11, Lily St. Shawlawn
" " "	"	"	" " " "		Jake W. Hallingsworth	482	244	4200	Lot Old Buncombe Rd. & Peter's Forest Heights
" " "	"	"	" " " "		Loke Smith, et al.	482	250	9100	Lot 21, Longview Terrace, Foster Prop. Bates Tp.
" " "	"	"	" " " "		Charles A. Poole, et al.	482	241	4500	Lot 2 & Part Lot 1, D.A.
27046 " 7-1950	"	"	" " " "		Philip Zaglin, et al.	482	317	8300	Lot 19 West Stone ave. City
27088 " 8-1950	"	"	" " " "		Wallace R. Cordell	482	340	4400	Sylvan Hills, Lot 61, Milton Drive, & North Park.
27179 " 9-1950	"	"	" " " "		William Douglas, et al. McKinney	482	451	8000	Lot 59, Gallivan Ave.

INDIRECT or MORTGAGEE Index to Real Estate Mortgages — Greenville County, S. C.

Cott Family Name Index No. 1-S

To locate names, open at SURNAME INITIAL TAB and refer to Ref Sub-Index sheet for page reference.

Made by The Cott Index Company, Columbus, Ohio
Sold by Walker, Evans & Cogswell Co., Charleston, S. C.

FILE NUMBER DATE OF RECORD	MORTGAGEES FAMILY NAMES	GIVEN NAMES ABCDEFGHIJ	GIVEN NAMES KLMNOP	GIVEN NAMES QRSTUVWXYZ	MORTGAGORS	BOOK	PAGE	Amount	BRIEF DESCRIPTION, LOCATION, ETC. (Not Warranted)
27179 Nov. 9-1950	First	Federal	S. + L. Asin.		Addie Lucille Benston, et al.	482	448	5100	00 Kiville Sp Lot 8, Bek. St, Grove Road.
27476 " 13-1950	"	"	" " "	"	Ethel Ayers	483	85	10,000	00 Kiville Sp. Lot 207, Buncombe Rd.
27476 " 13-1950	"	"	" " "	"	Edwin J. Simpson, et al.	483	88	1500	00 Springs Sp. Lot 17, Emma St. Chick
27476 " 13-1950	"	"	" " "	"	L. P. Walker, et al.	483	91	1700	00 Lot 11, Patterson St. Kiville Sp.
27476 " 13-1950	"	"	" " "	"	Nora Bailey Powers	483	94	5000	00 Lot Westfield St. Ward 3 City Enoree River.
27476 " 13-1950	"	"	" " "	"	Mertie F. Eichholz	483	97	4300	00 7.80 Acres. Brushy Creek (St.) City
27602 " 14-1950	"	"	" " "	"	H. E. Russell	483	132	2500	00 Lot East Ave. (formerly Ann Kiville Sp.)
27581 " 14-1950	"	"	" " "	"	Jack Earl Pittman	483	126	7000	00 Lot 5, White Horse Road + Bennett St. Highland Terrace.
27581 " 14-1950	"	"	" " "	"	John J. Hutchinson, Jr.	483	129	14,800	00 Lot 5, Blk. 6, cor. Nelleset St. Kiville Sp.
27602 " 14-1950	"	"	" " "	"	Albert M. Brown	483	135	4200	00 13.22 acres, Alp. bath, Road. Kiville Sp.
27644 " 14-1950	"	"	" " "	"	Edward E. Brown, et al.	483	123	3000	00 Lot 2, Eugene, Nalley, Prop. Oak, Sully, Kiville Sp.
27784 " 16-1950	"	"	" " "	"	Wansell E. Simpson	483	289	9400	00 Lot 57, Servance St. White Maison Hill add.
27784 " 16-1950	"	"	" " "	"	Olson Herbert Jennings	483	292	6000	00 Part. Lots 89+90, Summit St. Kiville Sp.
27911 " 17-1950	"	"	" " "	"	James Arisai Boling, et al.	483	339	4700	00 Lot 20, Paris Mt. Ave. & Kiville Sp.
27911 " 17-1950	"	"	" " "	"	Herbert Syracuse	483	342	6000	00 Lots 76, 77+78, Oak St. Kiville Sp. Lot 3, Bates St. Kiville Sp.
28001 " 18-1950	"	"	" " "	"	W. E. Young, et al.	483	407	1300	00 Chick Springs Sp. Lot 1, Piedmont Park

22
(24)

INDIRECT or MORTGAGEE Index to Real Estate Mortgages — Greenville County, S. C.

REG. U. S. PAT. OFFICE *Chambers* County Indexes Since 1888
An Identifying Trade Mark

To locate names, open at SURNAME INITIAL TAB and refer to Buff Sub-Index sheet for page reference.

Cott Family Name Index No. 1-S

FILE NUMBER DATE OF RECORD	MORTGAGEES FAMILY NAMES	GIVEN NAMES ABCDEFGHIJ	GIVEN NAMES KLMNOP	GIVEN NAMES PQRSTUVWXYZ	MORTGAGORS	BOOK	PAGE	Amount	BRIEF DESCRIPTION, LOCATION, ETC. (Not Warranted)
28001 Nov. 18-1950	First	Federal	S. & L. Ass'n.		Fred M. Kestner, et al.	483	410	4500	Road, East Park. Lot 4, Blk. B. East Washington
28001 " 18-1950	"	"	" " " "		C. L. Bouchillon	483	413	10,500	Butler Sp. 64 acres, Rocky Branch
28001 " 18-1950	"	"	" " " "		Esther Virginia Beeks	483	416	10,000	Augusta Acres, Gantt Sp. Lot 68, Hull Drive, "
28069 " 20-1950	"	"	" " " "		D. L. Shirley, et al.	483	483	3000	East Highlands. Lot 35 Carolina Ave.
28420 " 22-1950	"	"	" " " "		Laurens E. Baker	484	21	3300	Est. Finley Bridge Rd. Bates Sp. Lots 2+3 = 55.51 acres C. D. Poplar
28420 " 22-1950	"	"	" " " "		H. E. Young, et al.	484	24	3200	Park which Spgs. Sp. Lot 1, H. E. Young Prop. Piedmont
28420 " 22-1950	"	"	" " " "		Mary B. Mauldin	484	27	5000	Dukehan Mills. Lot 70, Blake St. Blk. 2
28469 " 24-1950	"	"	" " " "		William Davis Jones	484	87	5000	Grille Sp. Lot 74 Douglas Ave.
28469 " 24-1950	"	"	" " " "		Frank Hall	484	81	3500	Yorci Rd. Gantt Sp. Tract 3 = 1 3/4 acres White
28469 " 24-1950	"	"	" " " "		Mary M. Cox	484	84	2600	Grille Sp. Part Lot 32 Spruce St.
28586 " 25-1950	"	"	" " " "		Charles E. Howard	484	136	5000	Karatenski. Lot 12, Blk. E. Kureton St.
28586 " 25-1950	"	"	" " " "		Ansel J. Handley	484	133	6000	Gantt Sp. Lot 5 Parkins Mill Rd.
28586 " 25-1950	"	"	" " " "		H. Z. Burnett, et al.	484	127	7500	North Hill, Grille Sp. Lot 3 1/2 Bennett St.
28586 " 25-1950	"	"	" " " "		James R. Shirley, et al.	484	130	5500	East Lynne Addition Lot 2 1/3, Laurens Road.
28586 " 25-1950	"	"	" " " "		J. Monroe Dill	484	139	2600	Rd. Grove Sp. Lot Old Grille Piedmont
28644 " 27-1950	"	"	" " " "		Ruth B. Mauldin	484	165	7700	New Remondy Rd. Sans Souci. Lot 8, Cox Dukehan Drive +

INDIRECT or MORTGAGEE Index to Real Estate Mortgages — Greenville County, S. C.

Cott Family Name Index No. 1-S

To locate names, open at SURNAME INITIAL TAB and refer to Buff Sub-index sheet for page reference.

Made by The Cott Index Company, Columbus, Ohio
Sold by Walker, Evans & Cogswell Co., Charleston, S. C.

22
(2d)

FILE NUMBER	MORTGAGEES	GIVEN NAMES	GIVEN NAMES	GIVEN NAMES	MORTGAGORS	BOOK	PAGE	Amount	BRIEF DESCRIPTION, LOCATION, ETC.
DATE OF RECORD	FAMILY NAMES	ABCDEFGHIJ	KLMNO	PQRSTUWXYZ					(Not Warranted)
28903 Nov. 29, 1950	First	Federal	S. + L.	Swain	Arthur E. Alexander, Jr.	484	359	5700	Lot 2 Oak St. Grille Sp.
28903 " 29, 1950	"	"	"	"	Ern Webb Hill	484	362	5000	Road, Grille Sp.
28903 " 29, 1950	"	"	"	"	H. L. Stover	484	365	5000	1 acre, Old Spartanburg Subd. Northside Excellence
28863 " 29, 1950	"	"	"	"	Maurin Walter Mauldin	484	368	7000	Lot 40 Holmes Drive, White Oak, + Helms St.
28898 " 29, 1950	"	"	"	"	Morris H. Sumner	484	371	5000	Lot 26 cor. Helmsome Pl. Road Butler Sp.
29135 Dec. 2, 1950	"	"	"	"	Jack L. Loftis	484	574	5950	Lot Old Grille Sp. 5thg.
29210 " 4, 1950	"	"	"	"	William H. Kinley	485	38	10,000	Lot 251 Beach Ave. Grille Sp. Main, City
29294 " 5, 1950	"	"	"	"	Sara H. McLoary	485	84	3600	Lot 24 + Part Lot 27, Keith St. Morgan Hills
29665 " 9, 1950	"	"	"	"	B. J. Trammell, Sr.	485	289	3700	Part Lots 83, 84, 85 + 86 Summit 2, Crossville Heights
29665 " 9, 1950	"	"	"	"	J. Milford Payne	485	292	2000	Lots 1 + 2, Sea. A, Main St. map
29665 " 9, 1950	"	"	"	"	J. Norwood Cleveland	485	286	2700	Lot in Mauldin, Austin Sp.
29786 " 11, 1950	"	"	"	"	R. L. Gallamore	485	367	4000	Lot 11, S. Hwy. 276 Bates Sp. Perry Pl. Hans Lewis
29958 " 12, 1950	"	"	"	"	F. J. McLeaster	485	465	8300	Lot 20, Cor. Dehleron Ave. Shoals Pl. Augusta area, Hunting
29987 " 12, 1950	"	"	"	"	Dr. L. B. Sims	485	462	3000	Lots 21, 22, 23, 24, 49 + 50 Sub. " Hollywood "
30022 " 13, 1950	"	"	"	"	Frances E. Potts	485	487	2500	Lot 29 Hollywood Circle Las Arg. Grille Sp.
30099 " 14, 1950	"	"	"	"	Kathryn J. Finley	485	531	5300	Lantern Part Lot 71 Darg- 5, 6th

INDIRECT or MORTGAGEE Index to Real Estate Mortgages — Greenville County, S. C.

22
(28)

REG. U. S. PAT. OFFICE *Chambers* County Indexes Since 1888
An Identifying Trade Mark

To locate names, open at SURNAME INITIAL T&B and refer to Buff Sub-Index sheet for page reference.

Cott Family Name Index No. 1-3

FILE NUMBER DATE OF RECORD	MORTGAGEES FAMILY NAMES	GIVEN NAMES ABCDEFGH	GIVEN NAMES IJKLMNO	GIVEN NAMES PQRSTUVWXYZ	MORTGAGORS	BOOK	PAGE	Amount	BRIEF DESCRIPTION, LOCATION, ETC. (Not Warranted)
30310 Dec. 16. 1950	First	Federal	B + L. Assn.		H. A. Jinsley, et al	486	93	14,000	Lot 20 West Earle St city Station, Groop Sp.
30310 16. 1950	"	"	"	"	Richard F. Hughes	486	96	2800	Lot 3 North of Grove Newland ave & Greenville Sp.
30310 16. 1950	"	"	"	"	R. E. Cox	486	99	3600	Part Lots 46 + 47, Blk. 1, Grille - Austin Sp.
30387 18. 1950	"	"	"	"	Ellen H. Zolt	486	136	2800	Lot 65 North Pliny Circle, Lakeside Sp.
30387 18. 1950	"	"	"	"	Sam Lee	486	139	3000	Lot 2, St. Mark Road, Ave. Greenville Sp.
30387 18. 1950	"	"	"	"	Verbie Jones	486	142	3000	Lot 3 Blk. 6, Melrose Ridgecrest Dr. Vista Hills.
30481 19. 1950	"	"	"	"	Lo Morris Kelley	486	230	6750	Part Lot 40 cov. Ashton ave. + Park.
30551 20. 1950	"	"	"	"	William Blackwell, et al	486	280	3500	Lot 7, Bates ave. Bayland St. Hard 2, city
30872 23. 1950	"	"	"	"	William A. Vaughn, jr	486	477	10,000	Lot 2, Blk 14, Pettigrew city.
30867 23. 1950	"	"	"	"	John C. Mahon	486	486	7300	Lot Pendleton St Hard 5, city.
30867 23. 1950	"	"	"	"	Milford M. Hammond	486	480	3500	1.58 acrs, which Spgs. Sp. Mt. Sp.
30867 23. 1950	"	"	"	"	Halter Bayne	486	483	2200	Lot 1 = 40.20 acrs, Paris Lee St. Greenville Sp.
30867 23. 1950	"	"	"	"	James E. Durham, et al	486	474	4800	Lot 20 cov. Patterson + Gordon St. Greenville Sp.
30872 23. 1950	"	"	"	"	J. Franklin Shumate	486	489	4000	Lot 38, cov. Carolina ave. Vista Hills.
31176 30. 1950	"	"	"	"	Reva H. Burns	487	92	6800	Lot 41, Ridgecrest Drive Forest Heights.
31176 30. 1950	"	"	"	"	Loke Smith, jr.	487	95	8000	Lot 11, Langview Terrace,

INDIRECT or MORTGAGEE Index to Real Estate Mortgages — Greenville County, S. C.

Cott Family Name Index No. 1-S

To locate names, open at SURNAME INITIAL TAB and refer to Bufl Sub-Index sheet for page reference.

Made by The Cott Index Company, Columbus, Ohio
Sold by Walker, Evans & Cogswell Co., Charleston, S. C.

22
(27)

FILE NUMBER DATE OF RECORD	MORTGAGEES FAMILY NAMES	GIVEN NAMES ABCDEFGHIJ	GIVEN NAMES KLMNO	GIVEN NAMES PQRSTUWXYZ	MORTGAGORS	BOOK	PAGE	Amount	BRIEF DESCRIPTION, LOCATION, ETC. (Not Warranted)
21176 Dec. 30 1950	First	Federal	S.	L. Asim	Vera Robbins Tucker	487	98	3500	White Horse Rd. Paris mt. Sp Lot cov. Nunta's Bridge Rd. +
84 Jan. 2 1951	"	"	"	"	John H. Pepper	487	155	4500	Fair Heights. Butler Sp Lot 10 Blk. W, Brookdale ave.
34 " 2 1951	"	"	"	"	Dr. L. B. Sims	487	158	3000	Hollywood Subd. Lot 28 Hollywood Circle
220 " 4 1951	"	"	"	"	G. N. Hallase, jr.	487	259	13,000	Tract 7, Keddlett Farms. 5.29 acres, Summitts Drive,
220 " 4 1951	"	"	"	"	Fred H. Moore	487	262	3300	Lot 3, Honour St. Greenville Sp. Butler Sp.
364 " 5 1951	"	"	"	"	Joe L. Hanks	487	265	2200	Lot Butler Springs Road. Village, Butler Sp.
364 " 5 1951	"	"	"	"	Kenneth A. Phillips	487	304	2800	Lot 3, Blk. C, Neutral St. Bluffton
454 " 5 1951	"	"	"	"	Albert Faulkner	487	307	9700	F. Brooks lot cov. near ave. extra 1/2 lot Lots 1, 2, 3 + 4 + small part of John's
845 " 6 1951	"	"	"	"	H. L. Harvey	487	365	4300	Butler Sp. Lot 1, Parkers mill road, Paris mt. Sp.
869 " 11 1951	"	"	"	"	Alvin Harding Southelin	488	16	8400	Lot 11, Long Forest Drive, Camilla Park Subd.
869 " 11 1951	"	"	"	"	J. J. Ernest Moore	488	37	8000	Lot 46, Flora Ave. Peat 1 Sp. Sp.
1052 " 12 1951	"	"	"	"	Eula May Ferguson, et al	488	40	3300	Lot 55, Taylor St. Bluffton Paris mt. Sp.
1052 " 12 1951	"	"	"	"	A. D. Hatter	488	122	3000	balham ave. same semi-lot Lot 77 Merrilott ave. Camilla Park.
1052 " 12 1951	"	"	"	"	H. M. Shearer, et al	488	125	4500	Lot 58 Beatrice St. Peat 1
1052 " 12 1951	"	"	"	"	R. L. Larr	488	128	6000	Lot 64 Part Lot 7 Parkers rd. Beattie Sp.
1052 " 12 1951	"	"	"	"	Ray Phillips	488	131	2900	2.46 acres W. S. Hwy 29

INDIRECT or MORTGAGEE Index to Real Estate Mortgages — Greenville County, S. C.

22
(22)

REG. U. S. PAT. OFFICE *Chas. McColl* County Indexes Since 1888
An Identifying Trade Mark

To locate names, open at SURNAME INITIAL TAB and refer to Buff Sub-Index sheet for page reference.

Cott Family Name Index No. 1-S

FILE NUMBER DATE OF RECORD	MORTGAGEES FAMILY NAMES	GIVEN NAMES ABCDEFGHIJ	GIVEN NAMES KLMNO	GIVEN NAMES PQRSTUVWXYZ	MORTGAGORS	BOOK	PAGE	Amount	BRIEF DESCRIPTION, LOCATION, ETC. (Not Warranted)
1052 Jan 12 1951	First	Federal	B. & L.	Assoc.	Louise L. Trammell	488	134	4,400	Nudson St. Greenville Sp. Part Lot 9 Cor. Wright + Oak Subd. City
1052 " 12 1951	"	"	"	"	Lucious J. Lark	488	137	7,400	Lot 40 Walnut Dr. White Park Addition, City
1052 " 12 1951	"	"	"	"	James V. Skilhite	488	140	6,500	Lot 9, Gallivan St north Travelers Rest, Batts Sp.
1052 " 12 1951	"	"	"	"	Marshall McLeauley	488	143	2,600	Lot 37 Hill Top Drive Church near Bible
1145 " 15 1951	"	"	"	"	J. Reid Christopher	488	219	3,500	2 acres, near Bethel meth.
1258 " 16 1951	"	"	"	"	D. P. Simpson	488	271	13,000	Lot Rowley St City
1258 " 16 1951	"	"	"	"	Roy J. Shatters	488	274	3,000	Lot 23 Walnut St Batts Sp. Greenville Sp.
1258 " 16 1951	"	"	"	"	Blanche L. Cunningham	488	277	5,000	Lot 20 Franklin Road "Edgemont"
1339 " 17 1951	"	"	"	"	Fred N. Messer, et al	488	344	2,700	Lot 23 Piedmont ave Russell ave. North Hill
1339 " 17 1951	"	"	"	"	J. L. Hammack, et al	488	347	6,500	Lots 16 + 17 + Part Lot 3 Washington ave. Greenville Sp.
1439 " 17 1951	"	"	"	"	Salmer Cordell	488	350	6,000	Lot 28, Cor. Peachtree St. + Hard 6, City
1439 " 17 1951	"	"	"	"	Thomas Gay, et al	488	353	11,000	Lot 2, McDaniel ave. Lawner St. City
1618 " 20 1951	"	"	"	"	Harry Lanoway	488	511	1,000	Lot cor. West Stone ave. +
1618 " 20 1951	"	"	"	"	H. J. Tilson, et al	488	508	5,300	15 1/4 acres, Greenville Sp.
1700 " 22 1951	"	"	"	"	J. B. Griffin, et al	489	1	4,300	mt. Rd. Henderson Farms, Chick Sp. Lots 20 thru 28 + Lot 43, Jarvis Sp.
1700 " 22 1951	"	"	"	"	Mertie J. Eichholz	489	4	5,700	of Enoree River 7.80 acres on Brushy Creek

INDIRECT or MORTGAGEE Index to Real Estate Mortgages — Greenville County, S. C.

Cott Family Name Index No. 1-S

To locate names, open at SURNAME INITIAL TAB and refer to Buff Sub-Index sheet for page reference.

Made by The Cott Index Company, Columbus, Ohio
Sold by Walker, Evans & Cogswell Co., Charleston, S. C.

22
(211)

FILE NUMBER	MORTGAGEES	GIVEN NAMES	GIVEN NAMES	GIVEN NAMES	MORTGAGORS	BOOK	PAGE	Amount	BRIEF DESCRIPTION, LOCATION, ETC.
DATE OF RECORD	FAMILY NAMES	ABCDEFGHIJK	IJKLMNOP	QRSTUVWXYZ					(Not Warranted)
1700 Jan. 22, 1951	List	Federal	S. + L. Crain		Wallace C. Steele	488	545	3500	+ Merritt St. Greenville Sp. Lot 9 cov. Brent Bridge rd
1700 " 22, 1951	"	"	"	"	Bertha E. Wilson	488	548	2700	Gordon St. "Highland" Part Lots 20 + 22, Blk. 6
1786 " 23, 1951	"	"	"	"	J. C. Holliday	489	76	4300	2, City Lot 13 Lavinia ave. Third
1986 " 25, 1951	"	"	"	"	John Henry Barton	489	203	2250	Buncombe rd. Paris mt. Sp. Lot 2 cov. Long Forest Dr. +
2218 " 27, 1951	"	"	"	"	William B. Hammond	489	325	1800	Grove Sp. 1 acre, near Grove Station
8219 " 27, 1951	"	"	"	"	J. E. Crain	489	328	4400	Greenville Sp. Lots 12 + 13, Washington ave.
2312 " 29, 1951	"	"	"	"	Henry V. Darnell	489	366	5600	Shelome View Lot 13 Shelome St
2311 " 29, 1951	"	"	"	"	A. D. Hattie	489	369	5000	Heights, Paris mt. Sp. Lot 187, Vindel Rd. Sans Souci
2435 " 30, 1951	"	"	"	"	Andrew Hebb, et al	489	410	1800	Riverside Lot 2, Blk. 7, Chocoma ave.
2434 " 30, 1951	"	"	"	"	J. N. Mauldin	489	416	8000	Park Lot 2, North main St. north
8436 " 30, 1951	"	"	"	"	J. N. Mauldin	489	413	10,500	Greenville Sp. Lots 6, 7 + 8, cov. Taine + Greator
2491 " 31, 1951	"	"	"	"	Ernest G. Davis, et al	489	486	4000	Greenville Sp. Lot 7, Stanton Bridge rd
2490 " 31, 1951	"	"	"	"	Marcus Walker	489	489	4500	Paris Prop. Butler Sp. Part Lot 6 (1 acre) Dilley
2657 Feb. 2, 1951	"	"	"	"	Henry B. McGill	490	16	10,500	Greenville Sp. Lot 4, Carroll Lane, City
8920 " 5, 1951	"	"	"	"	S. L. Huffman	490	89	3200	Greenville Sp. Lot White Horse Road
2922 " 5, 1951	"	"	"	"	Jennie E. Sanders, et al	490	107	2500	Riverside Lot 7, Blk. 8, Edgemont

INDIRECT or MORTGAGEE Index to Real Estate Mortgages — Greenville County, S. C.

(27)

REG. U. S. PAT. OFFICE *Chambliss* County Indexes Since 1888 An Identifying Trade Mark

To locate names, open at SURNAME INITIAL TAB and refer to Buff Sub-Index sheet for page reference.

Cott Family Name Index No. 1-5

FILE NUMBER	MORTGAGEES FAMILY NAMES	GIVEN NAMES ABCDEFGHIJ	GIVEN NAMES IJKLMNOP	GIVEN NAMES PQRSTUVWXYZ	MORTGAGORS	BOOK	PAGE	Amount	BRIEF DESCRIPTION, LOCATION, ETC. (Not Warranted)
DATE OF RECORD									
2921 Feb. 5. 1951	First	Federal	B + L. Asin		Lelyde J. Turner	490	110	3200 ⁰⁰	Lot 2, Old Grove Road, which Spgs. Sp.
2919 " 5. 1951	"	"	" " "		L. B. Dempsey, et al	490	128	7300 ⁰⁰	6.66 acres, State Road, Park Place
2920 " 5. 1951	"	"	" " "		Angie Powell	490	135	3500 ⁰⁰	Lot 10 Blk. J. Third ave.
3222 " 9. 1951	"	"	" " "		Ruth B. McLauley	490	347	3500 ⁰⁰	Lot Airport Rd. Butler Sp.
3220 " 9. 1951	"	"	" " "		J. H. Mauldin	490	350	3500 ⁰⁰	Lot 10, Paine St.
3221 " 9. 1951	"	"	" " "		L. L. Hindman, Jr.	490	344	8300 ⁰⁰	Highland Terrace, City, Lot 4, Blk. J, Finley St.
3461 " 12. 1951	"	"	" " "		Charles A. Vernon, et al	490	433	4000 ⁰⁰	Lot 32, Walnut Lane, Butler Sp.
3384 " 12. 1951	"	"	" " "		Howard Norris, et al	490	415	5000 ⁰⁰	Lot Oscar St. City.
3465 " 12. 1951	"	"	" " "		J. S. Rampey, et al	490	421	3900 ⁰⁰	Grille Sp. Lot 4, Washington ave.
3464 " 12. 1951	"	"	" " "		Ethel L. Burrey	490	424	3800 ⁰⁰	11 acres, O'Neal Sp.
3463 " 12. 1951	"	"	" " "		Paul F. Fuller	490	427	2700 ⁰⁰	Riverside Lot 14, Blk. J, Highlawn ave.
3462 " 12. 1951	"	"	" " "		Hillie Washington, et al	490	430	4700 ⁰⁰	which Spgs. Sp. Lot 52, Taylor St.
3385 " 12. 1951	"	"	" " "		Harold Hyatt Thompson	490	418	5600 ⁰⁰	Lot 1 - 1 acre - Old Benjamin Road.
3570 " 13. 1951	"	"	" " "		H. R. Henderson	490	350	4900 ⁰⁰	Buncombe Park, Paris mt. Sp. Lot 5, Buncombe Park
3571 " 13. 1951	"	"	" " "		Robert H. Gassin, et al	490	527	6000 ⁰⁰	Lot 5, Buncombe Park Annie L. Green Est. + 48.81 acres West 9 - 34.50 acres, John L. +
3656 " 14. 1951	"	"	" " "		J. H. Mauldin	491	32	16,500 ⁰⁰	Lots 64, 65 + 66, Vista Hills

INDIRECT or MORTGAGEE Index to Real Estate Mortgages — Greenville County, S. C.

Cott Family Name Index No. 1-5

To locate names, open at SURNAME INITIAL TAB and refer to Buff Sub-index sheet for page reference.

Made by The Cott Index Company, Columbus, Ohio
Sold by Walker, Evans & Cogswell Co., Charleston, S. C.

22
(20)

FILE NUMBER	MORTGAGEES	GIVEN NAMES	GIVEN NAMES	GIVEN NAMES	MORTGAGORS	BOOK	PAGE	Amount	BRIEF DESCRIPTION, LOCATION, ETC.
DATE OF RECORD	FAMILY NAMES	ABCDEFGHIJ	KLMNO	PQRSTUWXYZ					(Not Warranted)
3656 Feb. 14, 1957	First	Federal	S. + L. Cain		J. H. Mauldin	491	35	16,500	Grille Sp. Lots 61, 62 + 63, Vista Hill
3656 " 14, 1957	"	"	"	"	J. H. Mauldin	491	26	11,000	Lots 67 + 42, Vista Hill, Grille Mt. Sp.
3657 " 14, 1957	"	"	"	"	Everette J. Gosnell, et al	491	29	9200	Lot 9, Ransom Drive, Paris
3957 " 17, 1957	"	"	"	"	R. L. Ellington, et al	491	162	7000	Will Rd. + Riverside Dr. Dixie Heights Lot 4 + part Lot 3, cov. Lowndes City
3952 " 17, 1957	"	"	"	"	William S. Hill	491	165	3400	Lot 78, Iola St., Donwood
3978 Feb. 19, 1957	"	"	"	"	Ralph Timmons, et al	491	197	6200	Mtn. Archards, Chick Spgs. Sp. Lot 11 Piney Mtn Rd. Paris
3979 " 19, 1957	"	"	"	"	W. H. Lugo, et al	491	200	5100	Augusta Rd. Ranches Youth Sp. Lot 6 Old Augusta Rd. 7
4154 " 20, 1957	"	"	"	"	R. B. Waldrop	491	282	3,000	Piney Park, Paris mt. Sp. Lot 68 Orlando Ave, Paris
4212 " 21, 1957	"	"	"	"	Erias Bennett, et al	491	319	3,600	Taylor, Chick Spgs. Sp. Lot 29, Edwards Rd,
4211 " 21, 1957	"	"	"	"	L. B. Hart	491	322	5,000	Love Estates, Near Travelers Rest Lots 13 + 14 Buncombe Rd.
4302 " 22, 1957	"	"	"	"	Milford M. Hammond	491	400	3750	Baptist Church, Chick Spgs. Sp. 1.58 acres, Near Brushy Creek
4303 " 22, 1957	"	"	"	"	J. Roy Corbett	491	403	12,000	Lot Pendleton St. Paris
4520 " 24, 1957	"	"	"	"	Richard J. Collins	491	513	4500	Eganshaw Ave. Paris Lot 114 cov. Mercilat Ave. +
4575 " 26, 1957	"	"	"	"	J. J. Burrell, et al	492	6	3300	Eighth St. Neeside, Greenville Lot 16, Sec. 5 (Lot 2) West
4574 " 26, 1957	"	"	"	"	R. D. Brothers, et al	492	9	2900	Lot 13, Georgia Ave. Greenville
4573 " 26, 1957	"	"	"	"	Joyce E. Raines	492	3	10,800	Lot 3, McDaniel Ave. Greenville

22
(20)

INDIRECT or MORTGAGEE Index to Real Estate Mortgages — Greenville County, S. C.

REG. U. S. PAT. OFFICE *Chemical* County Indexes Since 1888
An Identifying Trade Mark

To locate names, open at SURNAME INITIAL TAB and refer to Buff Sub-Index sheet for page reference.

Cott Family Name Index No. 1-S

FILE NUMBER DATE OF RECORD	MORTGAGEES FAMILY NAMES	GIVEN NAMES ABCDEFGHIJ	GIVEN NAMES JKLMNO	GIVEN NAMES PQRSTUVWXYZ	MORTGAGORS	BOOK	PAGE	Amount	BRIEF DESCRIPTION, LOCATION, ETC. (Not Warranted)
4774 Feb. 27-1951	First	Federal	S. + L.	Ass'n	J. H. Burns, et al	492	43.	4000.	00 Rd. City View Annex. Lot 79 + Part Lot 78, Marion
4773 Feb. 27-1951	"	"	"	"	Roy V. Tucker, et al	492	55	3200.	00 Duncanson Mills Village. Lot 95, Sec. 4 - Doyle St. +
4775 Feb. 27-1951	"	"	"	"	Local Home Builders, Inc.	492	46	5600.	00 Bel Aire Dr. - Greenville Tp. Lot 9 Map 6 Cor. Poplar St. +
4775 " 27-1951	"	"	"	"	"	492	49	5500.	00 Poplar St. - Greenville Tp. Lot 1 - Map 6 - Cor. Mt. Bee Blvd +
4775 " 27-1951	"	"	"	"	"	492	64	5800.	00 Lot 2 - map 6 - Poplar St. - Greenville Tp.
4775 " 27-1951	"	"	"	"	"	492	61	6300.	00 " 3. " " " " " "
4775 " 27-1951	"	"	"	"	"	492	67	4800.	00 " 4 " " " " " "
4775 " 27-1951	"	"	"	"	"	492	70	5600.	00 " 5 " " " " " "
4775 " 27-1951	"	"	"	"	"	492	58	5500.	00 " 6 " " " " " "
4775 Feb. 27-1951	"	"	"	"	"	492	73	6300.	00 " 7 " " " " " "
4775 " 27-1951	"	"	"	"	"	492	52	4600.	00 " 8 " " " " " "
5014 Mch 2 1951	"	"	"	"	William L. Henderson, et al	492	230	10,500	00 6 Reid School Rd. - which Spgs. + Lot which Spgs. Sp.; Lots 5 +
5015 " 2 1951	"	"	"	"	Paul L. Stehler	492	227	8000	00 Lot West Stone Ave. - City Ave. Paris Mtiv. Tp.
5016 " 2 1951	"	"	"	"	Beauford Mann, et al	492	233	3,500	00 Part Lots 19 + 20 Spgs. Arlington Ave. - City
5013 " 2 1951	"	"	"	"	Annie B. Garner	492	280	2600	00 Part Lot 12, Blk. A, White Oak Subd. - City
5136 " 3 1951	"	"	"	"	Eleonor Giles Storer	492	324	5000	00 Lot 85 Vanderbilt - City

INDIRECT or MORTGAGEE Index to Real Estate Mortgages — Greenville County, S. C.

Cott Family Name Index No. 1-S

To locate names, open at SURNAME INITIAL TAB and refer to Ref Sub-Index sheet for page reference.

Made by The Cott Index Company, Columbus, Ohio
Sold by Walker, Evans & Cogswell Co., Charleston, S. C.

22
(28)

FILE NUMBER	MORTGAGEES	GIVEN NAMES	GIVEN NAMES	GIVEN NAMES	MORTGAGORS	BOOK	PAGE	Amount	BRIEF DESCRIPTION, LOCATION, ETC.
DATE OF RECORD	FAMILY NAMES	ABCDEFGHIJ	IJKLMNOP	QRSTUVWXYZ					(Not Warranted)
5135 Mch. 3. 1951	First	Federal	D. + L. Osin		Roy A. March, et al	492	327	9000	00 "Camilla Park" Greenville Sp. Lot 41, Easley Bridge Rd.
5137 " 3. 1951	"	"	"	"	Jud. H. Cox	492	321	3500	00 Lot Pine St. which spans Sp. St. Neighbors
5134 " 3. 1951	"	"	"	"	William Bramlett	492	330	5100	00 Lot 39 East Nelson St. Anderson
5219 " 5. 1951	"	"	"	"	Charles B. Warren	492	367	7500	00 33 acres, Butler Sp.
5218 " 5. 1951	"	"	"	"	A. K. Eden, et al	492	370	3600	00 Hill. also Lot 33. Part Lot 33a, Morgan St. Morgan
5325 " 6. 1951	"	"	"	"	John L. Chipping	492	451	6000	00 Rd. which spans Sp. 1.77 acres, Saylor, Bushy Creek
5327 " 6. 1951	"	"	"	"	James E. Freeman, et al	492	454	8000	00 99 1/2 acres, Grove Sp.
5326 " 6. 1951	"	"	"	"	J. H. Sutton	492	457	8000	00 Horse Rd. + Duncan Road Tract 2 = 9 1/2 acres cor. White
5552 " 8. 1951	"	"	"	"	A. H. Harvey	492	526	3100	00 Rd. Greenville Sp. Part Lot 92, White Horse
5675 " 9. 1951	"	"	"	"	Local Home Builders, Inc.	493	23	4400	00 Lot 5, McAlain St. Greenville Sp.
5675 " 9. 1951	"	"	"	"	H. R. Cordell	493	29	4500	00 Sylvan Hill Lot 55 Valley View Lane
" " "	"	"	"	"	R. S. Casey	493	26	7500	00 Augusta Road Hill Lots 69 + 70 Henrietta ave.
" " "	"	"	"	"	Local Home Builders, Inc.	493	32	5700	00 Florida ave. Extra Hill Sp. Lot 1 cor. Dargan ave. +
" " "	"	"	"	"	J. Palmer Owens	493	35	1400	00 Butler Sp. Lots 3 + 4, Ridgeway ave.
" " "	"	"	"	"	Baremore Realty Co., Inc.	493	38	4500	00 Bayce Lawn Addition Lot 4, Blk. 3 Whitsett St.
" " "	"	"	"	"	Local Home Builders, Inc.	493	41	6700	00 Florida ave. Extra Hill Sp. Lot 20 cor. Dargan ave. +

INDIRECT or MORTGAGEE Index to Real Estate Mortgages — Greenville County, S. C.

22
(20)

REG. U. S. PAT. OFFICE *Chas. McCott* County Indexes Since 1888
An Identifying Trade Mark

To locate names, open at SURNAME INITIAL TAB and refer to Buff Sub-Index sheet for page reference.

Cott Family Name Index No. 1-5

FILE NUMBER DATE OF RECORD	MORTGAGEES FAMILY NAMES	GIVEN NAMES ABCDEFGH	GIVEN NAMES IJKLMNO	GIVEN NAMES PQRSTUVWXYZ	MORTGAGORS	BOOK	PAGE	Amount	BRIEF DESCRIPTION, LOCATION, ETC. (Not Warranted)
5675 Mch 9, 1951	First	Federal	S + L	Asin	A. R. Cordell	493	44	4800	Sylvan Hills Lot 56 Valley View Lane
5783 12, 1951	"	"	"	"	et al Lawrence R. Dogan, Jr.	493	153	5000	H. P. Southern, which says Sp. 2.15 acres (Part Tract 2) Prop.
5781 12, 1951	"	"	"	"	Pearl C. Smith	493	156	2800	Bridge Road, Greenville Sp. Part Lot 17 Old Durham
5782 12, 1951	"	"	"	"	Grady E. Hyatt	493	159	2300	Marshall's Add to city. Part Lot 23 Monroe St.
5943 13, 1951	"	"	"	"	William C. Epps	493	231	8450	Sp. + Berkeley ave. Lots 12 + 13 cor. Beason St.
5944 13, 1951	"	"	"	"	Ruth Moser Tynes	493	234	2600	Woodville Heights, map 2. Part Lot 4, Sec. A, Fourth St.
6116 15, 1951	"	"	"	"	Lora M. McDaniel	493	323	7000	Same source, Greenville Sp. Lot 9 Ethelridge Drive
6115 15, 1951	"	"	"	"	B. E. Moore, et al	493	326	2400	Sp. Sp. Lot 10 Hudson St. which
6179 16, 1951	"	"	"	"	M. A. Lohandler, et al	493	393	3000	24 1/2 acres, Bates Sp. Gre. (now Morgan St.)
6180 16, 1951	"	"	"	"	Robert C. Moore, et al	493	396	4000	Gre. (now Morgan St.) Lot cor. Brandon Rd. + O'Neal
6295 17, 1951	"	"	"	"	William Mylie Herrin	493	429	6800	Sp. Heights, Paris mt. Sp. Lot 83, Siskel Road, Sava,
6349 19, 1951	"	"	"	"	Local Home Builders, Inc.	493	500	6500	Lot 2, Dargan Ave Greenville Sp.
6350 19, 1951	"	"	"	"	Mary C. Gibson	493	503	3500	Sp. Shannan Terrace Lot 50 + Part Lot 51 Brookview
6354 19, 1951	"	"	"	"	Joe E. Bateson, et al	493	506	3800	Paris mt. Sp. Lot choice Hill Road,
6462 20, 1951	"	"	"	"	Ralph Earl Knight	494	25	6500	Paris mt. Sp. Lot 21-B, North Haven Dr.
6461 20, 1951	"	"	"	"	Ervin Dorn	494	28	10,000	Plat 4, Camilla Park. Lots 138 + 139 Brown Road,

INDIRECT or MORTGAGEE Index to Real Estate Mortgages — Greenville County, S. C.

Cott Family Name Index No. 1-S

To locate names, open at SURNAME INITIAL TAB and refer to Bufl Sub-Index sheet for page reference.

Made by The Cott Index Company, Columbus, Ohio
Sold by Walker, Evans & Cogswell Co., Charleston, S. C.

22
(28)

FILE NUMBER	MORTGAGEES FAMILY NAMES	GIVEN NAMES ABCDEFGHIH	GIVEN NAMES IJKLMNO	GIVEN NAMES PQRSTUWXYZ	MORTGAGORS	BOOK	PAGE	Amount	BRIEF DESCRIPTION, LOCATION, ETC. (Not Warranted)
6672 Mar. 22-1951	First	Federal	B. + L	Carson	Robert L. Burns, ^{etal}	494	131	5000	grave sp. 1.50 acres, Old Grove ad.
6872 " 20-1951	"	"	"	"	J. H. Wharfing	494	192	2000	in Taylor, which sp. sp. Part West 4, Part 2, Edwards ad.
6873 " 22-1951	"	"	"	"	J. J. Gillispie	494	189	1600	Lot Milton St. Park 1, City.
6943 " 26-1951	"	"	"	"	Maxwell Center	494	301	5450	are. Sans Souci. Lot 1 cor. Charles St + Newland
6944 " 26-1951	"	"	"	"	R. P. Davidson, ^{etal}	494	304	4600	St.sville sp. Lot 68 + Part Lot 69, Dover
6945 " 26-1951	"	"	"	"	Bentley B. Reese, ^{etal}	494	307	1400	2 3/2 acres, Bates sp.
7083 " 27-1951	"	"	"	"	Carl J. Hughes	494	336	4700	which sp. sp. 2 1/2 acres Ruthersford ad.
7197 " 28-1951	"	"	"	"	Turnman J. Nelson	494	425	6800	Hudson St. Greenville sp. Part Lot 9 cor. Wright +
7549 " 31-1951	"	"	"	"	Hal H. Jones, ^{etal}	495	71	3100	Augusta Acres, Smith sp. Lot 187, Henderson Ave.
7548 " 31-1951	"	"	"	"	J. H. Mauldin	495	77	5500	Gilfillin Rd. Vista Hills Lot 30. Cor. Wayne St +
7548 " 31-1951	"	"	"	"	J. H. Mauldin	495	80	19000	Forest Heights. Lot 46, Longview Terrace
7546 " 31-1951	"	"	"	"	Jack W. Burrell	495	83	6100	Chick sp. sp. Lot 45, Highland St +
7547 " 31-1951	"	"	"	"	Harold Lightler	495	86	4000	Glenn Grove Park. Lot 47, Underwood Ave.
7548 " 31-1951	"	"	"	"	James L. Rosemond	495	74	3400	sterling College Park Lot 27, Odessa St. +
7627 Apr. 2-1951	"	"	"	"	W. C. Halcombe	495	136	7000	Welcome Rd. Greenville sp. Lot 1, Cor. Mc. Clair Ave +
7626 Apr. 2-1951	"	"	"	"	Buron F. Buffkin	495	139	8200	Sunset Hills. Lot 53, Seminal Drive +

22
(27)

INDIRECT or MORTGAGEE Index to Real Estate Mortgages — Greenville County, S. C.

REG. U. S. PAT. OFFICE *Chas. McCall* County Indexes Since 1868
An Identifying Trade Mark

To locate names, open at SURNAME INITIAL TAB and refer to Buff. Sub-Index sheet for page reference.

Cott Family Name Index No. 1-S

FILE NUMBER DATE OF RECORD	MORTGAGEES FAMILY NAMES	GIVEN NAMES ABCDEFGHIJ	GIVEN NAMES JKLMNO	GIVEN NAMES PQRSTUVWXYZ	MORTGAGORS	BOOK	PAGE	Amount	BRIEF DESCRIPTION, LOCATION, ETC. (Not Warranted)
7625 Apr-2-1951	First	Federal	S + L	Ass'n	Charles W. Scales, et al	495	142	3400. ⁰⁰	Park Hill. Lot 36, Paris Rd. 1
7729 " 3-1951	"	"	"	"	Rufus L. Woodall	495	185	7200. ⁰⁰	Lane, Cleveland Forest Lot 65, Wilderness
7854 Apr-4-1951	"	"	"	"	Ethel Waters Hudson	495	235	6,000. ⁰⁰	of Enoree River - 40.9 acres, Silders Creek,
7852 " 4-1951	"	"	"	"	A. M. Bridges	495	238	5,000. ⁰⁰	Paris mt. Tp. Lot Poorhouse Rd. 1
8052 " 7-1951	"	"	"	"	Harold J. Boy	495	438	5,400. ⁰⁰	Butler Tp. Lot 2, Laurens Road,
8049 " 7-1951	"	"	"	"	Jeddy Phillips	495	441	1400. ⁰⁰	2.40 acres, Gantt Tp.
8050 " 7-1951	"	"	"	"	Robert O. Trammell ^{et al}	495	444	2750. ⁰⁰	are. + Hart St. East Highlands Lot 13 + Part Lot 12, col. land in
8051 " 7-1951	"	"	"	"	Edward L. Holtzclaw	495	447	5000. ⁰⁰	5.22 acres, which Spqr. Tp. City
8208 Apr-9-1951	"	"	"	"	H. C. Gibson	495	479	6500. ⁰⁰	Lot 17. Windsor Drive, Rd. Gantt Tp.
8209 " 9-1951	"	"	"	"	Joseph Flemmings	495	469	5300. ⁰⁰	Part Tract 5, Old Augusta, Calhoun St. city
8207 " 9-1951	"	"	"	"	Minton F. Harman	495	475	18,600. ⁰⁰	Lot Cor. Pendleton + Glenn Grove Park.
8210 " 9-1951	"	"	"	"	Cecil D. Blakely	495	472	2800. ⁰⁰	Lot 84 - McAdoo Ave. 1 Ave + 2 nd St. Park Place.
8264 Apr-10-1951	"	"	"	"	C. C. Hindman, Jr.	495	521	2300. ⁰⁰	Part Lot 2, Blk G. Cor. Second, Rector Street.
8267 " 10-1951	"	"	"	"	Cecil B. Guile	495	524	4400. ⁰⁰	Lot 6. Cor. Paine St. + 1 Rector Sts.
8266 " 10-1951	"	"	"	"	Pratt Reece	495	527	4200. ⁰⁰	Lot 8 Near Cor. Paine + 1 Ave. Riverside -
8265 " 10-1951	"	"	"	"	Edward Curston	495	530	3400. ⁰⁰	Lot 6, Blk J, Edgemont 1

INDIRECT or MORTGAGEE Index to Real Estate Mortgages — Greenville County, S. C.

Cott Family Name Index No. 1-S

To locate names, open at SURNAME INITIAL TAB and refer to Bufl Sub-Index sheet for page reference.

Made by The Cott Index Company, Columbus, Ohio
Sold by Walker, Evans & Cogswell Co., Charleston, S. C.

FILE NUMBER	MORTGAGEES FAMILY NAMES	GIVEN NAMES ABCDEFGHIJ	GIVEN NAMES KLMNOP	GIVEN NAMES QRSTUVWXYZ	MORTGAGORS	BOOK	PAGE	Amount	BRIEF DESCRIPTION, LOCATION, ETC. (Not Warranted)
8691 Apr. 14-1951	First	Federal	S.	L. Cain	Marrion H. Mauldin	496	284	1200	Orl. Highlands. Lot 9, Blk. N. Washington
8690 " 14-1951	"	"	"	"	J. N. Burns, et al	496	287	3000	Rd. City View Annex. Lot 77 + Part Lot 78 Marion
8808 " 16-1951	"	"	"	"	Joyce B. Adkins, et al	496	344	2800	Lot 13, Sec. A. Oak St. Hill City
8807 " 16-1951	"	"	"	"	John A. Neaton	496	347	5800	Lot 3, Brookview Circle
8809 " 16-1951	"	"	"	"	L. B. Moon	496	341	3100	Lot 10, Cook Ave. City
8902 " 17-1951	"	"	"	"	A. L. Kilbreth	496	374	2800	Prop. Bates Sp. Part Lot 3 Earl R. West
9004 " 18-1951	"	"	"	"	William Lewis, et al	496	531	4000	F. St. Or. mfg. co. Lot 132, Sec. 1, 4 th Ave.
9003 " 18-1951	"	"	"	"	Clyde Sandlin, et al	496	534	1300	St. near City Part Lot 5, Blk. A, Hillend Hill Sp
9005 " 18-1951	"	"	"	"	Mr. W. Cunningham	496	537	8000	Lots 70 + 71, Walnut St. Hill Sp.
9104 " 19-1951	"	"	"	"	Raymond E. Lyle	497	58	2700	Lot 70 Blk. B Bailey St. Hill Sp.
9230 " 20-1951	"	"	"	"	William L. Pettys	496	435	3000	Stand 2 City Lot A, Russell Ave.
9293 " 21-1951	"	"	"	"	H. B. Yeargin, et al	496	477	2500	21 acres, Bates Sp. Stand 1, City
9292 " 21-1951	"	"	"	"	Mattie McJindal	496	480	5300	2 Lots Hampton Ave. Hill Sp.
9354 " 23-1951	"	"	"	"	Local Home Builders, Inc	497	117	5,000	Lot 3, Dargan Ave. Hill Sp.
9354 " 23-1951	"	"	"	"	" " " "	497	121	7,950	Lots 6 + 7 - Dargan Ave. Hill Sp.
9353 " 23-1951	"	"	"	"	" " " "	497	125	7,510	Lot 15 - Dargan Ave. Hill Sp.

INDIRECT or MORTGAGEE Index to Real Estate Mortgages — Greenville County, S. C.

(27)

REG. U. S. PAT. OFFICE *Chas. M. Cott* County Indexes Since 1888 An Identifying Trade Mark

To locate names, open at SURNAME INITIAL TAB and refer to Buff Sub-Index sheet for page reference.

Cott Family Name Index No. 1-5

FILE NUMBER DATE OF RECORD	MORTGAGEES FAMILY NAMES	GIVEN NAMES ABCDEFGHIJ	GIVEN NAMES JKLMNO	GIVEN NAMES PQRSTUVWXYZ	MORTGAGORS	BOOK	PAGE	Amount	BRIEF DESCRIPTION, LOCATION, ETC. (Not Warranted)
9395 Apr-23-1951	First	Federal	Sav. & Loan Ass'n		Homer Riddley ^{et al} Jr.	497	128	4,500. ⁰⁰	Ave. G'ville Sp. Lot 17-Blk B. Clemson
9532 " 24-1951	"	"	"	"	James L. Stepp, ^{et al}	497	175	3000. ⁰⁰	Owens st. Lot 27 cor. Gordon & Rk.) G'ville Sp.
9534 " 24-1951	"	"	"	"	H. J. Giles, ^{et al}	497	178	4200. ⁰⁰	Lot Thelma St. (Thelma
9533 " 24-1951	"	"	"	"	H. W. Greene, ^{et al}	497	181	5700. ⁰⁰	J. S. Bradley Prop. Chick Spg. Sp. Lot 48, Donnan Rk. Plat 5,
9576 " 25-1951	"	"	"	"	Frank McKinley Knight, ^{et al}	497	200	6700. ⁰⁰	North Sunset Hills. Lot 49 Central Court,
9740 " 26-1951	"	"	"	"	Francis M. Whitlock, ^{et al}	497	249	10,600. ⁰⁰	Chick Spg. Sp. 2.1 Acres (Lot 13) Lee Road,
9808 " 27-1951	"	"	"	"	Rollins H. Bayne	497	290	5200. ⁰⁰	G'ville Sp. Lot 63 Washington ave.
9807 " 27-1951	"	"	"	"	Owen G. Shell	497	293	9600. ⁰⁰	Ashley ave. City Lot 18 + Part Lot 19,
9809 " 27-1951	"	"	"	"	B. L. Allen	497	296	4000. ⁰⁰	Lot A Randall St. City
9929 " 29-1951	"	"	"	"	H. J. Simmons	497	351	3000. ⁰⁰	Sec. 3, Judson mills Village Lot 20 cor. Thid. ave. + 51st St.
10001 " 30-1951	"	"	"	"	H. H. Hamby	497	401	4300. ⁰⁰	Sand Sausi Heights Lot 52 Evershaw Ave.,
10130 May 2-1951	"	"	"	"	G. C. Clark, ^{et al}	497	508	5,500. ⁰⁰	G'ville Sp. Lot 15, Texas Ave.,
10845 " 3-1951	"	"	"	"	William L. Dunn, Jr.	410	361	5400. ⁰⁰	Are. + Hanover St. Fair Heights Lot 13, Blk. 74 cor. Cumberland
10346 " 3-1951	"	"	"	"	Mrs. R. V. Potts	410	364	4000. ⁰⁰	Are. G'ville Sp. Part Lot 17 Summit
10344 " 3-1951	"	"	"	"	James L. Cooley, ^{et al}	410	367	4500. ⁰⁰	Lot Green Ave. City.
10407 " 4-1951	"	"	"	"	John Fridal, ^{et al}	498	20	2700. ⁰⁰	Richards Ave. Butler Sp. Lot 5 Blk. B, cor. Airport +

INDIRECT or MORTGAGEE Index to Real Estate Mortgages — Greenville County, S. C.

22
(27)

Cott Family Name Index No. 1-S

To locate names, open at SURNAME INITIAL TAB and refer to Buff Sub-Index sheet for page reference.

Made by The Cott Index Company, Columbus, Ohio
Sold by Walker, Evans & Cogswell Co., Charleston, S. C.

FILE NUMBER	MORTGAGEES FAMILY NAMES	GIVEN NAMES ABCDEFGHIJ	GIVEN NAMES KLMNO	GIVEN NAMES PQRSTUWXYZ	MORTGAGORS	BOOK	PAGE	Amount	BRIEF DESCRIPTION, LOCATION, ETC. (Not Warranted)
DATE OF RECORD									
10478 May 4-1951	First	Federal	S. + L. Assn.		Heston M. Steele ^{etal}	498	61	3500	Lot 1A, Temple St near Boyle Sp. ^{city}
10616 " 7-1951	"	"	"	"	Kenny L. Hindman ^{etal}	498	185	4900	Lot 15 Old Chick Sp. ^{Boyle Sp.}
10617 " 7-1951	"	"	"	"	" " " ^{etal}	498	182	4600	Lot 14 Old Chick Sp. ^{Boyle Sp.}
10615 " 7-1951	"	"	"	"	Kizer Andrew Baker ^{Jr.}	498	179	8000	Lot 82 West Decatur St. Woodville Heights
10614 " 7-1951	"	"	"	"	Ray Cole, ^{etal}	498	188	6000	Lot 4, Sec. 6, Oak St.
10738 " 8-1951	"	"	"	"	Ralph E. Locke	498	235	3700	Tract on Lot Oaklawn Sp.
11168 " 12-1951	"	"	"	"	Lenelle L. Maxwell	498	527	20,000	Tract with Knollwood Lane ^{Tract} Lot 118 + Part Lot 117 on Woodlawn ^{Sp.}
11168 " 12-1951	"	"	"	"	H. H. Thrasher	498	530	3500	Lot 3 Laurens Road, ^{Boyle Sp.}
11168 " 12-1951	"	"	"	"	J. W. Burns, ^{etal}	498	524	5000	Lot 79 + Part Lot 78 ^{Boyle Sp.}
11291 May -14-1951	"	"	"	"	Local Home Builders ^{Inc.}	499	36	4300	Lot 13 Bel Air Dr. map ^{Boyle Sp.}
11288 " -14-1951	"	"	"	"	William C. Hart, ^{etal}	499	39	9,500	Part Lot 63 - Wilderwood ^{Boyle Sp.}
11290 " -14-1951	"	"	"	"	Palmer Cordell	499	42	15,000	6.04 Acres, U. S. Altern ^{Boyle Sp.}
11289 " -14-1951	"	"	"	"	Naomi K. Hayworth	499	45	14,000	Lot 2 - East North St. ^{Boyle Sp.}
11341 May 15-1951	"	"	"	"	Edgar D. Davis	499	106	7,000	Ave - Park Hill ^{Boyle Sp.}
11340 " -15-1951	"	"	"	"	M. Hiatt League	499	109	6,900	Lot 67, ^{Boyle Sp.}
11448 " 16-1951	"	"	"	"	Lena Mae Upchurch Poling	499	146	3,000	Anderson ^{Boyle Sp.}

INDIRECT or MORTGAGEE Index to Real Estate Mortgages — Greenville County, S. C.

22
(27)

REG. U. S. PAT. OFFICE *Chas. McCall* County Indexes Since 1888
An Identifying Trade Mark

To locate names, open at SURNAME INITIAL TAB and refer to Buff Sub-Index sheet for page reference.

Cott Family Name Index No. 1-S

FILE NUMBER DATE OF RECORD	MORTGAGEES FAMILY NAMES	GIVEN NAMES ABCDEFGH	GIVEN NAMES IJKLMNO	GIVEN NAMES PQRSTUWXYZ	MORTGAGORS	BOOK	PAGE	Amount	BRIEF DESCRIPTION, LOCATION, ETC. (Not Warranted)
11448 May 16-1951	First	Federal	S. & L. Assn.		Pelham R. Bryant	499	149	3300 ⁰⁰	Lot 4, Gordon St. Greenville Sp.
" " 1951	"	"	"	"	Ansel Allexine, Jr.	499	152	20,000 ⁰⁰	Lot on ex. near Nat'l Hwy, Part Lot 1 66, Nat'l. Hwy., Driveway, &
" " "	"	"	"	"	Miss " "	499	152	20,000 ⁰⁰	Lot Taylors, Chief App. Sp. Greenville Sp.
" " "	"	"	"	"	Grace Meadows	499	155	2500 ⁰⁰	Lot 34, East North St. Etna
11517 " 17-1951	"	"	"	"	William B. Turner	499	219	3100 ⁰⁰	South Highlands Lot 23 Turnman Rd. Sans
11517 " 17-1951	"	"	"	"	D. J. Schandler	499	222	2600 ⁰⁰	Park which Spgs. Sp. Lot Sevier St. Piedmont
11675 " 18-1951	"	"	"	"	G. D. Kennett	499	306	1000 ⁰⁰	Paris mt. Sp. Tract 3 Ransom Drive
11860 " 21-1951	"	"	"	"	H. Luther Crane, Jr.	499	397	3750 ⁰⁰	dirt rd. Paris mt. Sp. Lot cov. Turnman Rd. & c
11861 " 21-1951	"	"	"	"	Clara R. Connors	499	400	3000 ⁰⁰	+ Cumberland ave. Butler Sp. Lot 1, Blk. J, cov. Laurens Rd.
11862 " 21-1951	"	"	"	"	D. E. Vaughn	499	403	5000 ⁰⁰	Lot 20, Hampton St Greenville Sp.
11863 " 21-1951	"	"	"	"	Gordon L. Penland et al	499	406	4200 ⁰⁰	Lot 10, Paine St. "Newland"
12057 " 23-1951	"	"	"	"	David L. Griggs	499	477	5350 ⁰⁰	Lot 25 Ellendale ave. Greenville Sp.
12056 " 23-1951	"	"	"	"	John D. Kevin, et al	499	480	6500 ⁰⁰	Lot 21, Augusta Place St. Greenville Sp.
12270 " 25-1951	"	"	"	"	J. N. Mauldin	500	44	7000 ⁰⁰	Lot 36, cov. Ashton Ave. & Greenville Sp.
12385 " 26-1951	"	"	"	"	Clayton B. Sullivan	500	53	7300 ⁰⁰	Lot 1, Easley Bridge Rd. Cedar Lane Rd. Riverside.
12386 " " 1951	"	"	"	"	Clyde A. Cannon	500	59	7500 ⁰⁰	Lot 19 + Part Lot 20, Blk. AA

INDIRECT or MORTGAGEE Index to Real Estate Mortgages — Greenville County, S. C.

Cott Family Name Index No. 1-S

To locate names, open at SURNAME INITIAL TAB and refer to Ref Sub-Index sheet for page reference.

Made by The Cott Index Company, Columbus, Ohio
Sold by Walker, Evans & Cogswell Co., Charleston, S. C.

(27)

FILE NUMBER	MORTGAGEES	GIVEN NAMES	GIVEN NAMES	GIVEN NAMES	MORTGAGORS	BOOK	PAGE	Amount	BRIEF DESCRIPTION, LOCATION, ETC.
DATE OF RECORD	FAMILY NAMES	ABCDEFGHIK	IJKLMNOP	QRSTUVWXYZ					(Not Warranted)
12388 May 26-1951	First	Federal	S & L	Asin.	Mrs Edith Nughey Davis	500	62	4000	2 tracts, Grove Sp
12387 " "	"	"	"	"	Mrs L. M. Harvey	500	56	4000	Tract 4 = 11 1/2 acres, Saluda St.
12480 " 28-1951	"	"	"	"	Klyde L. McButcher	500	107	3200	Part Lots 75 + 76 both sides
12481 " 28-1951	"	"	"	"	William R. Turner	500	110	4500	Lot 48 Gordon St Greenville
12479 " 28-1951	"	"	"	"	Allen P. Cook, et al	500	104	3100	are near Buskey Creek at Hawthorn
12478 " 28-1951	"	"	"	"	Margaret R. Alexander	500	101	6700	Plack - Augusta place. Part Lot 22 East Augusta
12584 " 29-1951	"	"	"	"	Burris G. Trotter	500	186	6000	part Monticello Heights, Greenville. Lot 9 B, Re. build. Lot 8 + 9 Monticello
12585 " 29-1951	"	"	"	"	B. L. Meeks, Jr.	500	183	5350	add. Lot 138 Sycamore Dr., East Lyman
12640 " 30-1951	"	"	"	"	L. O. Stade	500	227	3100	Lot 3, Carew Dr., Greenville
12641 " 30-1951	"	"	"	"	Archie G. Sonley, Jr.	500	230	8000	are Glenn Grove Park, Greenville. Lot 103 + Part Lot 104 Navilak
12639 " 30-1951	"	"	"	"	J. H. Mauldin	500	233	7000	Drive, Vista Hills. Part Lots 15 + 16 Ridgcrest
12748 " 31-1951	"	"	"	"	William Alva Vaughan	500	306	6700	Hills, City - Lot 66 Ridgcrest Dr. Vista
12863 June 1-1951	"	"	"	"	H. B. Cordell	500	326	5500	Lot 17, Sargan Ave. Greenville
12861 " 1-1951	"	"	"	"	"	500	329	4900	Lot 18, " " "
12862 " 1-1951	"	"	"	"	"	500	323	4400	Lot 16, " " "
12921 June 2-1951	"	"	"	"	C. C. Chase	500	437	6000	Overbrook. Lot 132, Woodville Ave

INDIRECT or MORTGAGEE Index to Real Estate Mortgages — Greenville County, S. C.

22
(23)

REG. U. S. PAT. OFFICE *Chas. M. Cook* County Indexes Since 1888
An Identifying Trade Mark

To locate names, open at SURNAME INITIAL TAB and refer to Buff. Sub-Index sheet for page reference.

Cott Family Name Index No. 1-S

FILE NUMBER DATE OF RECORD	MORTGAGEES FAMILY NAMES	GIVEN NAMES ABCDEFGHIJ	GIVEN NAMES JKLMNO	GIVEN NAMES PQRSTUVWXYZ	MORTGAGORS	BOOK	PAGE	Amount	BRIEF DESCRIPTION, LOCATION, ETC. (Not Warranted) <i>Opp. Tp.</i>
12923 June 2-1951	First	Federal	S. + L.	Ass'n.	Bobby R. Greene	500	441	3200	00 Rd. + New 30 ft. St. near Green, Chick Lat 35, 36 + 37, cor Brushy Creek G'ville Tp.
12925 "-2-1951	"	"	"	"	Coke Smith, Jr.	500	444	5800	00 Let 4, Dargan Ave G'ville Tp.
12924 "-2-1951	"	"	"	"	Coke Smith, Jr.	500	447	5400	00 Let 5, Dargan Ave G'ville Tp.
12922 "-2-1951	"	"	"	"	Queenie Craft	500	450	4500	00 1, Camilla Park Let 45, Flora Ave, map
13096 5-1951	"	"	"	"	Frederick H. Andrew, Jr.	500	511	8350	00 Let 14 Oakview Dr. City Hollywood Subd.
13096 5-1951	"	"	"	"	Dr. L. B. Sims	500	514	3800	00 Let 35 Hollywood Circle
13094 5-1951	"	"	"	"	Robert J. Ashmore	500	517	2500	00 5.85 acres, Jarvis mt. Tp.
13214 6-1951	"	"	"	"	Mary B. Mauldin	501	18	3500	00 Lots 6 + 7 Sidney St. G'ville Tp.
13215 6-1951	"	"	"	"	Calvin R. Jones, et al	501	24	5000	00 St. Ann Fairview Tp. Let 2, Jones mill Rd.
13213 6-1951	"	"	"	"	Raymond E. Case	501	21	4500	00 Let Jones mill Rd. G'ville Fairview Tp.
13216 6-1951	"	"	"	"	Bonnie S. Bridges, et al	501	27	5200	00 Vista Hills Let 63 Ridgcrest Dr.
13293 7-1951	"	"	"	"	Robert D. Pulliam	501	72	6500	00 Melrose View Let 24, Melrose St.
13295 7-1951	"	"	"	"	Kirven L. Henderson	501	66	7200	00 Let 18 Laurens Rd. G'ville Tp.
13294 7-1951	"	"	"	"	(formerly Etta Louise Coleman) Etta Louise Kaplan	501	69	2600	00 City View Let 17, Blk. A, Ninth St.
13296 7-1951	"	"	"	"	Daniel S. James	501	63	5900	00 Camilla Park Let 111, Mary St. map 2
13445 8-1951	"	"	"	"	et al Fred H. Brookshire	501	135	4000	00 + 6 St. 2nd Prec map, co. Let 142, Blk. 100, 4th Ave.

INDIRECT or MORTGAGEE Index to Real Estate Mortgages — Greenville County, S. C.

22

Cott Family Name Index No. 1-S

To locate names, open at SURNAME INITIAL TAB and refer to Ref Sub-Index sheet for page reference.

Made by The Cott Index Company, Columbus, Ohio
Sold by Walker, Evans & Cogswell Co., Charleston, S. C.

(30)

FILE NUMBER DATE OF RECORD	MORTGAGEES FAMILY NAMES	GIVEN NAMES ABCDEFGHIJ	GIVEN NAMES KLMNO	GIVEN NAMES PQRSTUWXYZ	MORTGAGORS	BOOK	PAGE	Amount	BRIEF DESCRIPTION, LOCATION, ETC. (Not Warranted)
13446 June 8, 1951	First	Federal	S + L	Assn.	B. L. Garrison	501	138	1500	Lot Buncombe Road
13573 " 11, 1951	"	"	"	"	A. R. Langdale, et al	501	217	4700	4.35 acres Augusta Rd. Heights, Sp.
13571 " 11, 1951	"	"	"	"	S. C. Kelley, et al	501	211	4,500	Lane, Cleveland Forest. Lot 167 + part Lot 168 Knollwood Grille, Sp.
13574 " 11, 1951	"	"	"	"	Ray A. Hill, et al	501	220	6200	Tract 7 Hillendale Grille, Sp.
13568 " 11, 1951	"	"	"	"	H. H. Hamby	501	232	4000	Heights - Paris mt. Sp. Lot 88 Lindel Rd. Sans Souci
13576 " 11, 1951	"	"	"	"	Lloyd E. Gilstrap	501	226	3600	Lots 17 + 18 Carlton Ave. Grille, Sp.
13570 " 11, 1951	"	"	"	"	H. R. Lordell	501	229	3500	Lot 5 Melrose School Dist. Grille, Sp.
13569 " 11, 1951	"	"	"	"	Arthur Bentler	501	235	2520	Highview acres, Paris mt. Sp. Lot 8 (2.99 acres) Mountland Sp.
13575 " 11, 1951	"	"	"	"	H. S. Bates, et al	501	223	7650	Grille Sp. Lot 4, Map 6, Poplar St.
13572 " 11, 1951	"	"	"	"	Jewell E. Brooks	501	214	3700	Sp. Lot 4, S. Hwy. 276, Bates Vista Hills
13816 " 13, 1951	"	"	"	"	J. W. Mauldin	501	362	13,500	Lots 81 + 82, Ashford Ave. Overbrook
13815 " 13, 1951	"	"	"	"	H. W. Hill	501	365	4250	Sp. Lot 44, Overbrook Road. New Heights
13928 " 14, 1951	"	"	"	"	John M. Hart	501	433	5300	Sp. Lot 15, Blk E, Brookside
14042 " 15, 1951	"	"	"	"	L. M. Mate	501	492	1200	Sp. Lot 4, View Point Dr. Grille
14041 " 15, 1951	"	"	"	"	James O. Dodgens, et al	501	451	4600	Sp. Ave. Dixie Heights. Part Lots 85 + 86 Rounder
14039 " 15, 1951	"	"	"	"	William Ed. DeLisle	501	445	16,000	Sp. Part sold off. 2 Tracts Augusta Rd. Heights

INDIRECT or MORTGAGEE Index to Real Estate Mortgages — Greenville County, S. C.

22
(3 B)

REG. U. S. PAT. OFFICE *Chambers* County Indexes Since 1888
An Identifying Trade Mark

To locate names, open at SURNAME INITIAL TAB and refer to Buff. Sub-index sheet for page reference.

Cott Family Name Index No. 1-S

FILE NUMBER DATE OF RECORD	MORTGAGEES FAMILY NAMES	GIVEN NAMES ABCDEFGHIJ	GIVEN NAMES JKLMNO	GIVEN NAMES PQRSTUVWXYZ	MORTGAGORS	BOOK	PAGE	Amount	BRIEF DESCRIPTION, LOCATION, ETC. (Not Warranted)
14040 June 15, 1951	List	Federal	B. & L. Assn.		Elizabeth G. Deason	501	448	6000 ⁰⁰	Lot 10 North St. Overbrook which Spgs. Sp.
14141 " 18, 1951	"	"	"	"	James R. Taylor	502	16	11,000 ⁰⁰	Tract 12 & Part Tract 13, Camilla Park.
14145 " 18-1951	"	"	"	"	Ray Browning	502	22	6600 ⁰⁰	Lot 69 Mary St. Map 1 Judson Hills Village
14143 " 18, 1951	"	"	"	"	H. E. Brown, et al	502	13	3700 ⁰⁰	Lot 8, Eighth St. Sec. 4 Parktree St. Grille Sp.
14142 " 18-1951	"	"	"	"	Garland H. Bridges	502	19	5800 ⁰⁰	Lot 9 cor. Texas ave. & Vista Hills.
14144 " 18-1951	"	"	"	"	Goldie E. Lanford	502	25	5500 ⁰⁰	Lot 62 Ridgcrest Drive, Savvi Heights.
14292 " 19, 1951	"	"	"	"	Ray H. Gilreath	502	107	6900 ⁰⁰	Lot 39, Jindal Road, Sand Vista Hills.
14228 " 19, 1951	"	"	"	"	J. H. Mauldin	502	75	14,400 ⁰⁰	Lots 107 & 108, Ashford, av. Grille Sp.
14291 " 19-1951	"	"	"	"	O. L. Fowler	502	81	5800 ⁰⁰	Lot 6, McCalister ave.
14227 " 19, 1951	"	"	"	"	R. R. Reese	502	78	3000 ⁰⁰	12.17 acres Long Forest Dr. Drive, Paris Mt. Sp.
14381 " 20, 1951	"	"	"	"	J. H. Hillis, et al	502	138	3000 ⁰⁰	Part Tract 34, Woodland, Rose Garden St. Beena Vista
14550 " 22, 1951	"	"	"	"	William H. Holmes	502	251	6200 ⁰⁰	Lots 15 & 16 & Part Lot 17 Blk. E, East Park - also strip.
14562 " 22, 1951	"	"	"	"	Ethel Haffard Turner	502	254	4150 ⁰⁰	Part Lot 17 Laurens Road,
14561 " 22, 1951	"	"	"	"	et al Marshall Montgomery	502	257	10,000 ⁰⁰	28.5 acres, which Spgs. Sp.
14666 " 23, 1951	"	"	"	"	Hazel E. Rice	502	315	3000 ⁰⁰	Lot 5 Woodfin ave. City Spgs. Sp.
14665 " 23, 1951	"	"	"	"	et al Charles M. O'Malley	502	318	8200 ⁰⁰	Lot 2, S. Hwy. 29, which

INDIRECT or MORTGAGEE Index to Real Estate Mortgages — Greenville County, S. C.

22
(30)

Cott Family Name Index No. 1-S

To locate names, open at SURNAME INITIAL TAB and refer to Sub-Index sheet for page reference.

Made by The Cott Index Company, Columbus, Ohio
Sold by Walker, Evans & Cogswell Co., Charleston, S. C.

FILE NUMBER DATE OF RECORD	MORTGAGES FAMILY NAMES	GIVEN NAMES ABCDEFGHIJ	GIVEN NAMES KLMNO	GIVEN NAMES PQRSTVWXYZ	MORTGAGORS	BOOK	PAGE	Amount	BRIEF DESCRIPTION, LOCATION, ETC. (Not Warranted)
14664 June 23, 1951	First	Federal S. & L. Assn.			Harry G. Boyle	502	321	8000	Tipical ave. Sans Souci Heights Lot 25a. + Part Lot 2.3
14793 " 25, 1951	"	"	"	"	Fred J. Lindsay, et al	502	353	6000	Lot 2, Towne St. City O'Neal St.
14792 " 25, 1951	"	"	"	"	Charles R. Hill, et al	502	356	2550	Lot Old Beuncombe Rd.
14952 " 27, 1951	"	"	"	"	Francis Elizabeth Potts Inc.	502	440	2250	Part Lot 72, Douglas ave
14951 " 27, 1951	"	"	"	"	Local Home Builders,	502	443	5700	Lot 18 map 6, Mc Bee Blvd
14951 " 27, 1951	"	"	"	"	"	502	446	4800	Lot 16 map 6, Bel Air Dr.
14951 " 27, 1951	"	"	"	"	"	502	449	4800	Lot 17, map 6, Bel Air Dr.
14954 " 27, 1951	"	"	"	"	Luther G. Dill	502	452	9000	Lot 7, Bel. E. Miller ave. City Vista Hills.
14953 " 27, 1951	"	"	"	"	John S. Barnett, Jr.	502	455	9700	Lot 11, Ridgcrest Drive.
15039 June 28, 1951	"	"	"	"	George C. Cloninger, Jr.	502	487	8000	Lot 6, Darlington ave Sans Souci Sec.
15223 " 29, 1951	"	"	"	"	Hattie E. Carver	503	1	6500	6.19 acres White Horse rd. White Spgs. Sp.
15224 " 29, 1951	"	"	"	"	L. A. Neal	503	4	3000	Lot 29 Neal Circle Northcross White Spgs. Sp.
15225 " 29, 1951	"	"	"	"	A. H. Brown	503	7	5000	16.5 acres Sandy Flat rd.
15154 " 29, 1951	"	"	"	"	Donald L. Raines	503	10	8300	Lot 5 map 6, Poplar St
15150 " 29, 1951	"	"	"	"	Thomwell Roy Barton	503	13	7000	Lot 4 McCalum ave.
15153 " 29, 1951	"	"	"	"	Edward H. Boudetta	503	16	6600	Lot 13 map 6, Bel Air Dr.

INDIRECT or MORTGAGEE Index to Real Estate Mortgages — Greenville County, S. C.

22
(32)

REG. U. S. PAT. OFFICE *Chemical* County Indexes Since 1888
An Identifying Trade Mark

To locate names, open at SURNAME INITIAL TAB and refer to Buff Sub-Index sheet for page reference.

Cott Family Name Index No. 1-S

FILE NUMBER DATE OF RECORD	MORTGAGEE'S FAMILY NAMES	GIVEN NAMES ABCDEFGHIJ	GIVEN NAMES JKLMNO	GIVEN NAMES PQRSTUWXYZ	MORTGAGORS	BOOK	PAGE	Amount	BRIEF DESCRIPTION, LOCATION, ETC. (Not Warranted)
15152 June 29, 1951	First	Federal	S. & L. Co. Inc.		Roy J. Reid, Jr.	503	19	6900	+ Mc Bee Blvd. Lot 1 Map 6, cor. Poplar St.
15156 " 29, 1951	"	"	"	"	Nelson F. Dickson	503	22	7100	Lot 3 McLain St.
15151 " 29, 1951	"	"	"	"	Thurston F. McAlister ^{et al.}	503	25	2400	Judson Mills # 2 Village. Lot 15, Blk. 2, 8th Ave.
15155 " 29, 1951	"	"	"	"	James Bruce Davis	503	28	8450	Lot 6, Map 6 Poplar St.
15360 July 2, 1951	"	"	"	"	James J. Vaughan	503	160	4500	Drive, City View Annex. Part Tract 57, View Point Vista Hills.
15359 " 2, 1951	"	"	"	"	Ralph H. Robinson	503	163	7650	Lot 42 Ridgeway Drive, Spartan Sp.
15442 " 3, 1951	"	"	"	"	J. E. Grant	503	245	1200	Lot 192 Lee Rd. (which) Rackwood Park.
15540 " 3, 1951	"	"	"	"	Ralph H. Drake	503	248	8500	Lot 44 Frontier St.
15551 " 5, 1951	"	"	"	"	Charles H. Kelley	503	278	2800	Lot 9 Blk. B Santee St. Sunny Slope.
15751 " 6, 1951	"	"	"	"	Joe E. Patterson, et al.	503	353	1800	Drive, Fallis Annex. Lot cor. Bradley St. + Earle Rd. Wood Sp.
15760 " 6, 1951	"	"	"	"	James A. Tripp	503	350	6000	Part Tract 1 (1 acre) Augusta Ave - Ward 1, City.
15749 " 6, 1951	"	"	"	"	Augustus O. Barbara ^{et al.}	503	356	3800	Lot 3 + 1/2, Lot 2 West Park
15901 " 9, 1951	"	"	"	"	J. B. Quinn, et al.	503	435	2700	Lot 5, cor. Perry Rd. + Saylor St., Lot 47 cor. Saylor St. + Interurban Ave. Same House Annex.
15900 " 9, 1951	"	"	"	"	Luther Craig	503	438	4000	Lot 48 Bates St. Hillside
15902 " 9, 1951	"	"	"	"	J. A. Hancock, et al.	503	441	2900	Lot 11, Blk. B, Santee St., Sunny Slope.

INDIRECT or MORTGAGEE Index to Real Estate Mortgages — Greenville County, S. C.

Cott Family Name Index No. 1-S

To locate names, open at SURNAME INITIAL TAB and refer to Sub-Index sheet for page reference.

Made by The Cott Index Company, Columbus, Ohio
Sold by Walker, Evans & Cogswell Co., Charleston, S. C.

FILE NUMBER	MORTGAGEES FAMILY NAMES	GIVEN NAMES ABCDEFGHIJ	GIVEN NAMES KLMNO	GIVEN NAMES PQRSTUWXYZ	MORTGAGORS	BOOK	PAGE	Amount	BRIEF DESCRIPTION, LOCATION, ETC. (Not Warranted)
16000	First	Federal	S + L	Assn	Y. G. Helchel	503	478	5200	00 Soci Heights, Paris mt. Sp.
July 10, 1951								Lot 43 Skyland, Ave. Same	
16001	"	"	"	"	Z. K. Nettles, Sr.	503	481	5300	00 Edwards Rd. White Sp. Sp.
" 10, 1951								1.05 acres, Super Hwy 29 & View	
16096	"	"	"	"	Robert S. Pulliam, et al	503	543	6500	00 Lot 24, Helmsome St. Helmsome
" 11, 1951									
16095	"	"	"	"	Anabel K. Higgins	503	523	3000	00 Lot 18, Sec. B. Coleman Ave.
" 11, 1951								00 Rd. Sigler Hill	
16196	"	"	"	"	John B. Gwynn	504	1	8000	00 unnumbered Lot Collins
" 12, 1951								00 East Lynne C'd	
16195	"	"	"	"	Cecil Mady Brown	504	25	5700	00 Lot 121 Sycamore Dr.
" 12, 1951								00 Lynne Rd.	
16374	"	"	"	"	J. H. Mauldin	504	77	6000	00 Lot 213 Laurens Rd. East
" 13, 1951								00 New Cedar Lane Rd.	
16375	"	"	"	"	Charles L. Barnett, et al	504	80	3300	00 Part Lot 25, Calmetta St. (Ave)
" 13, 1951								00 Vista Hills	
16376	"	"	"	"	M. P. Sadler	504	83	6900	00 Lot 64 Ridgcrest Dr.
" 13, 1951								00 County (Chilstein Rd.) Vista Hills	
16377	"	"	"	"	James R. Shirley	504	86	7500	00 Lot 3601, Ashton Ave. +
" 13, 1951								00 White Oak, Butler Sp.	
16445	"	"	"	"	John R. Rainey, et al	504	147	6200	00 Lot 59 Vanderbilt Circle
" 16, 1951								00 Ave. White Sp.	
16522	"	"	"	"	Philip Stanley Armstrong	504	198	10,000	00 Lot 25, Alb. B. Buena Vista
" 16, 1951								00	
16446	"	"	"	"	O. S. Best	504	141	3100	00 Lot Anderson St. White
" 16, 1951								00 Ave. Riverside	
16448	"	"	"	"	J. E. Bishop	504	153	1600	00 Lots 5 & 6, Alb. B. Edgemont
" 16, 1951								00 White Sp. Sp.	
16521	"	"	"	"	Laura B. Buchanan	504	195	6000	00 Lot 23, Hampton Circle
" 16, 1951								00 Marion Rd. City View	
16447	"	"	"	"	J. Williams Burns	504	150	3000	00 Lot 75 + Eastern 1/2 Lot 76
" 16, 1951									

INDIRECT or MORTGAGEE Index to Real Estate Mortgages - Greenville County, S. C.

22
(32)

REG. U. S. PAT. OFFICE *Chambers* County Indexes Since 1888
An Identifying Trade Mark

To locate names, open at SURNAME INITIAL TAB and refer to Buff Sub-Index sheet for page reference.

Cott Family Name Index No. 1-5

FILE NUMBER DATE OF RECORD	MORTGAGEES FAMILY NAMES	GIVEN NAMES ABCDEFGHIJ	GIVEN NAMES KLMNO	GIVEN NAMES PQRSTUWXYZ	MORTGAGORS	BOOK	PAGE	Amount	BRIEF DESCRIPTION, LOCATION, ETC. (Not Warranted)
16444 July 16-1951	Lient	Federal	S. & L. Asin		Kwendolyn G. Lindsey	504	144	18,500	Lot near Pendleton St. City
16627 " 18-1951	"	"	"	"	Jean M. Blesis	504	253	4250	Lot 1, Pendleton St. & 7th St. Forest ave. Oaklawh.
16762 " 18-1951	"	"	"	"	Jenkins Franklin Blue	504	268	7000	Lots 72 + 73 + Part Lot 71, Vista Hills.
16699 " 18-1951	"	"	"	"	James M. Puitte	504	279	7000	Lot 61, Ridgcrest Drive, Vista Hills.
16783 " 19-1951	"	"	"	"	Local Home Builders, Inc.	504	305	4200	Lot 11, Bel Air Drive, Grille
16783 " 19-1951	"	"	"	"	"	504	308	4300	Lot 10, Bel Air Drive, Grille
16783 " 19-1951	"	"	"	"	"	504	311	4200	Lot 15, map 6, Bel Air Dr
16783 " 19-1951	"	"	"	"	"	504	314	4300	Lot 12, Bel Air Drive, Grille
16783 " 19-1951	"	"	"	"	"	504	317	4200	Lot 14 map 6, Bel Air Dr.
16985 July 21-1951	"	"	"	"	Belifton Swartzell	504	320	6000	Lot 1 Piney mt. pl. Glenn Brook Park.
16911 " 21-1951	"	"	"	"	F. W. Miller	504	447	6000	Lot 2 + 3 - Laurens - Rd. 1
17081 July 23-1951	"	"	"	"	Jack B. Compton	504	450	4000	3 - Lots = 1/2 acre, O'Neal Tr Grove Tr.
17172 " 24-1951	"	"	"	"	Grover L. Mc Dowell	504	503	4000	Lot 31 - Sunney Slope 1 Grille Tr.
17176 " 24-1951	"	"	"	"	James Hudson Williams	504	535	7100	Lot 2 - Mcclain Ave 1 drive, Grille Tr.
17174 " 24-1951	"	"	"	"	Jack C. Tollison	504	538	7600	Lot 121, 122, + 123. Mc Makin Grille Tr.
	"	"	"	"	Jack Edward Mc Gill	504	541	8500	Lot 2 - Dargan Ave 1

INDIRECT or MORTGAGEE Index to Real Estate Mortgages - Greenville County, S. C.

Cott Family Name Index No. 1-S

To locate names, open at SURNAME INITIAL TAB and refer to Sub-Index sheet for page reference.

Made by The Cott Index Company, Columbus, Ohio
Sold by Walker, Evans & Cogswell Co., Charleston, S. C.

FILE NUMBER	MORTGAGEES FAMILY NAMES	GIVEN NAMES ABCDEFGHIH	GIVEN NAMES IJKLMNO	GIVEN NAMES PQRSTUVWXYZ	MORTGAGORS	BOOK	PAGE	Amount	BRIEF DESCRIPTION, LOCATION, ETC. (Not Warranted)
DATE OF RECORD									
17173	First	Federal S. + L.	Ass'n		Nolan Lee Allen	504	544	7200	San Souci Heights.
July-24-1951									Lat 52, New Buncombe Rd.
17175	"	"	"	"	Joseph B. Crumpton	504	547	8000.	+ Florida Ave. Ext'n.
"-24-1951									Lat 1- Car. Dargan ave
17297	"	"	"	"	L. M. McIntyre	505	131	4000	Lot 8, Easley Bridge Rd.
"-26-1951									
17492	"	"	"	"	Devight D. Rollins	505	249	4000	Lot 8 Dargan ave. Greenville
"-28-1951									
17493	"	"	"	"	H. H. Hamby	505	252	4000	San Souci Heights
"-28-1951									Lot 95 Vindal Rd. Greenville
17566	"	"	"	"	James K. Bernens ^{et al}	505	295	5600	Ar. Dixie Heights.
"-30-1951									Lot 95 + Part Lot 99, Lowndes
17565	"	"	"	"	J. D. Chandler	505	298	5700	Swille - Austin Sp.
"-30-1951									Lot 1, Perry St. Ext'n near
17567	"	"	"	"	George Matthews ^{et al}	505	301	3000	which Sp. Sp.
"-30-1951									1.12 acre, off Paris Mt. Rd.
17647	"	"	"	"	Melvina J. Miles	505	317	11000	Dixie Heights?
"-31-1951									Lots 5, 6, 7, 8 + 9 bent use.
18070	"	"	"	"	Coke Smith, Jr. ^{et al}	505	519	6200	
Aug 4-1951									Lot 25, Benestee ave. City
18022	"	"	"	"	Local Home Builders, ^{Inc.}	505	576	6300	Greenville Sp.
"-4-1951									Lot 3, Poplar St map 6.
14022	"	"	"	"	Mills H. Hughey	505	513	5000	Texas ave. Highland.
"-4-1951									Lot 6 + Part Lot 5, Blk. P.
18079	"	"	"	"	J. A. Gilstrap	506	38	3100	Westview Heights.
"-6-1951									Lot 9, Cox King + Jamison Sts.
18280	"	"	"	"	Colvin E. Vaughn	506	163	7500	Fillin Rd. West Hill.
"-8-1951									Lot 30, Cox Home St. + Hill-
18278	"	"	"	"	Cora Mansel	506	166	2500	Northtown Heights.
"-11-1951									Lot 107, River St. map 2
18279	"	"	"	"	Lois M. Naligies	506	169	6000	
"-11-1951									Lot Butler ave. Park 1- City

INDIRECT or MORTGAGEE Index to Real Estate Mortgages — Greenville County, S. C.

22

(34)

REG. U. S. PAT. OFFICE *Chambers* County Indexes Since 1888 An Identifying Trade Mark

To locate names, open at SURNAME INITIAL TAB and refer to Buff Sub-Index sheet for page reference.

Cott Family Name Index No. 1-5

FILE NUMBER DATE OF RECORD	MORTGAGEES FAMILY NAMES	GIVEN NAMES ABCDEFGH	GIVEN NAMES IJKLMNO	GIVEN NAMES PQRSTUVWXYZ	MORTGAGORS	BOOK	PAGE	Amount	BRIEF DESCRIPTION, LOCATION, ETC. (Not Warranted)
18542 Aug-11-1951	First	Federal	S + L	Orsin	Charles E. Collins, et al	506	259	4400	Riverside Lot 18 Blk. V, Colonial ave.
18541 11-1951	"	"	"	"	Mrs. R. V. Potts	506	262	3000	Lot 13 Summitt. ave.
18540 11-1951	"	"	"	"	Howard Norris, et al	506	265	6000	Lot 8 Oscar St. City
18539 11-1951	"	"	"	"	R. S. Fortune	506	268	5700	+ 2 pines St. Ville sp Lots 3+4 cor. Greene ave. Extra
18538 11-1951	"	"	"	"	Ophelia H. Freeman	506	271	5000	Maple Dr. Sec. 6 East Highlands Ed Lot 14 Gait Lot 2 Blk. M.
18602 13-1951	"	"	"	"	Charles Olin Riddle, et al	506	308	4700	Bruck Sp. sp. 11.22 acres "Shen Road"
18727 14-1951	"	"	"	"	Alvin H. Southerlin A. H. Southerlin	506	355	7000	part Lot 5, Blk. J. Hoodside ave + part Lot 5, Blk. J. cor. Hoodside ave. + Morgan St. City View
18806 15-1951	"	"	"	"	C. C. Robinson	506	399	3000	Cleveland sp. 60 acres, Bear Hwy.
18807 15-1951	"	"	"	"	Bernard E. Miller	506	402	6100	+ Whiffin Dr. City Lot 1 cor. Columbia bridge
18886 16-1951	"	"	"	"	Carl P. Hunt	506	462	8200	acres, Butler sp. Lot 43 Mallory St. Holmes Dr., Paris Mt. sp.
18981 Aug-17-1951	"	"	"	"	H. H. Whitfield	506	507	3000	part Tract 14-Woodland Dr.
18980 11-17-1951	"	"	"	"	R. R. Reece	506	510	4200	12.17 acres Long Forest, Vista Hills.
19099 18-1951	"	"	"	"	J. H. Mauldin	507	33	14,000	Lots 110 + 111, Ashford ave.
19098 18-1951	"	"	"	"	M. L. Polk, et al	507	39	6500	Lot 3 Perry Rd. Ville sp.
19101 18-1951	"	"	"	"	R. J. Bulchasure	507	36	7850	Vista Hills. Lot 107, Ashford ave.

INDIRECT or MORTGAGEE Index to Real Estate Mortgages — Greenville County, S. C.

22

Cott Family Name Index No. 1-S

To locate names, open at SURNAME INITIAL TAB and refer to Buf Sub-Index sheet for page reference.

Made by The Cott Index Company, Columbus, Ohio
Sold by Walker, Evans & Cogswell Co., Charleston, S. C.

(30)

FILE NUMBER DATE OF RECORD	MORTGAGEES FAMILY NAMES	GIVEN NAMES ABCDEFGHIJ	GIVEN NAMES KLMN	GIVEN NAMES OPQRSTUVWXYZ	MORTGAGORS	BOOK	PAGE	Amount	BRIEF DESCRIPTION, LOCATION, ETC. (Not Warranted)
19100 Aug 18-1951	First	Federal	S + L	Asia	Mary St Rosche	507	42	7000	Lot 17 Dargan ave. Greenville D'ville Sp.
19161 Aug-20-1951	"	"	"	"	Local Home Builders Inc	507	75	6200	Lot 2 - Map 6, Poplar St Front
19232 " 21-1951	"	"	"	"	Charles Alexander Jete	507	141	9000	Lot 158 Javils End, Cleveland Rd + Hilltop Dr. near Swannell, S.C.
19411 " 22-1951	"	"	"	"	John O Vernon Jr	507	201	4800	Lots 62 63 + 64 Little Swan Cray. Salmer Cordell.
19410 " 22-1951	"	"	"	"	George M. Turner	507	204	8250	Lot 18 McRae Blvd. Map 6 Rd.
19560 " 24-1951	"	"	"	"	Jones E Garner	507	273	4100	3.24 acres Staunton Bridge Sp.
19620 " 25-1951	"	"	"	"	Fred. M. Jones	507	331	2550	Lot 52 - West Ave, D'ville Chick Spgs. Sp.
19717 " 27-1951	"	"	"	"	J. L. Helms	507	363	11200	Lot 8, U.S. Super Hwy. 29,
19718 " 27-1951	"	"	"	"	E. J. Matteson	507	366	3900	Lot 12 Lily St. Paris mt. Rd. North Sp.
19715 " 27-1951	"	"	"	"	Louis Gilliam	507	369	3600	.61 of an acre Old Augustus
19716 " 27-1951	"	"	"	"	John J. Bridwell et al	507	372	3300	Part Lot 11 Leach St City
19892 " 28-1951	"	"	"	"	Henry B Williams, III	507	458	6000	Lot Anderson St. City, Sandy Louis.
19951 " 29-1951	"	"	"	"	James Hindman, et al	507	518	1200	Lot 7 Darlington Ave. Sylvan Hill
20075 " 30-1951	"	"	"	"	H. R. Cordell	508	1	7000	Lot 55, Valley View Lane
20076 " 30-1951	"	"	"	"	William P Jones	508	4	6750	Part Lot 9 Edwards Ave Paris mt. Sp.
20169 " 31-1951	"	"	"	"	Jesse H. Tate	508	80	3700	Lot Parker Rd + Lot adj

INDIRECT or MORTGAGEE Index to Real Estate Mortgages — Greenville County, S. C.

22
(39)

REG. U. S. PAT. OFFICE *Chemical* County Indexes Since 1888
An Identifying Trade Mark

To locate names, open at SURNAME INITIAL TAB and refer to Buff Sub-Index sheet for page reference.

Cott Family Name Index No. 1-5

FILE NUMBER DATE OF RECORD	MORTGAGEES FAMILY NAMES	GIVEN NAMES ABCDEFGHIJ	GIVEN NAMES JKLMNO	GIVEN NAMES PQRSTUVWXYZ	MORTGAGORS	BOOK	PAGE	Amount	BRIEF DESCRIPTION, LOCATION, ETC. (Not Warranted)
20170 Aug 31 1951	First	Federal	S + L	Assn.	John R. Mason	508	83	8300	00 Air Dr. map 6 Salmer land Lot 9 cor Poplar St. + Bel Paris Mt. Sp.
20169 " 31 1951	"	"	"	"	Jesse H. Iste	508	80	3700	00 Lot Parker Rd. + Lot city
20296 Sept. 1 1951	"	"	"	"	Howard Thomason	508	166	4750	00 Lot 22 + Western 1/2 Lot 23 + Lots 25 + 26, W. B. Williams Prop which Appo. Sp.
" " "	"	"	"	"	"	508	166	4750	00 Vista Hills, City.
20362 " 4 1951	"	"	"	"	John Gary Moore	508	265	7000	00 Lot 15 except small part + Cemetery St. Oaklawn Sp.
20363 " 4 1951	"	"	"	"	Best D. Garrison, et al	508	268	3000	00 Lot 67 + Eastern 1/2 Lot 68 + Garden St. Buena Vista.
20569 " 6 1951	"	"	"	"	N. L. Langston, et al	508	394	5500	00 Lots 25, 26, 27 + 28 Blk E. Rose Ave. Bates Sp.
20568 " 6 1951	"	"	"	"	G. Y. Styles	508	391	9800	00 Lot 25, "Love Estates" Traveler Ave. Pleasant Valley.
20671 " 7 1951	"	"	"	"	Homer Ray Davis	508	425	7900	00 Lot 104 Pleasant Ridge + Crest Earle St.
20672 " 7 1951	"	"	"	"	H. E. Enser	508	428	10,000	00 Lot B + Part Lots E + G, map St. "East Park"
20673 " 7 1951	"	"	"	"	J. L. Jones et al	508	431	2530	00 Lot 141 Blk. N. Pettigrew Sp.
20779 " 8 1951	"	"	"	"	Merly Frances Christine Phillips Frances b. P. Blackler	508	491	4300	00 Lot 2, Old Earle Road, Greenville Rockwood Park.
20782 " 8 1951	"	"	"	"	Local Home Builders, Inc.	508	494	9500	00 Lot 78, Rockwood Drive + Laurei Heights Subd. Paris Mt. Sp.
20780 " " 1951	"	"	"	"	W. H. Hamby	508	497	4200	00 Lot 86 Jindel Road, Dan, Road, Slater Village -
20781 " " 1951	"	"	"	"	Charles b. Compton	508	500	4500	00 Lot 2, Blk. K. Talley Bridge Bridge Rd. Slater Village.
20778 " " 1951	"	"	"	"	Wines S. Richardson	508	507	4500	00 Lots 1 + 6, Blk. K. Talley

INDIRECT or MORTGAGEE Index to Real Estate Mortgages — Greenville County, S. C.

22

Cott Family Name Index No. 1-S

To locate names, open at SURNAME INITIAL TAB and refer to Buff Sub-Index sheet for page reference.

Made by The Cott Index Company, Columbus, Ohio
Sold by Walker, Evans & Cogswell Co., Charleston, S. C.

(37)

FILE NUMBER	MORTGAGEES	GIVEN NAMES	GIVEN NAMES	GIVEN NAMES	MORTGAGORS	BOOK	PAGE	Amount	BRIEF DESCRIPTION, LOCATION, ETC.
DATE OF RECORD	FAMILY NAMES	ABCDEFGHIJ	KLMNO	PQRSTUVWXYZ					(Not Warranted)
20777 Sept. 8-1951	First	Federal	S. & L. Ass'n		J. E. Brown	508	503	4200 ⁰⁰	Grille Sp. 2.4 acres, near Saluda River
20857 " 10-1951	"	"	"	"	G. B. Blominger	509	1	2550 ⁰⁰	Grille Sp. Lot 16 Franklin Road
20860 " 10-1951	"	"	"	"	Lewis Smart	509	4	3300 ⁰⁰	Starnes St. Saw Sausi Highlands Lot 24 cor. Furman St. +
20858 " 10-1951	"	"	"	"	James B. Noel	509	7	9500 ⁰⁰	Roswood Park Lot 77, Sec. A Roswood Dr.
20857 " 10-1951	"	"	"	"	J. H. Mauldin	509	10	14,000 ⁰⁰	Lot 22 + Part Lot 21 Ridgeman Dr. Vista Hills also Part Lots 21 + 19 + All of Lot 20 Ridgeman Dr. Vista Hills.
" " "	"	"	"	"	" " "	"	"	"	"
" " "	"	"	"	"	" " "	"	"	"	"
21009 Sep. 11-1951	"	"	"	"	Roy G. Pace	509	127	1300 ⁰⁰	Lot 5 Poplar St.
21008 " 11-1951	"	"	"	"	Walter Babb	509	130	2000 ⁰⁰	Lot 3 Poplar St.
21006 " 11-1951	"	"	"	"	J. H. White	509	124	6000 ⁰⁰	Part Lot 47, cor. White Horse Allston Sp.
21007 " 11-1951	"	"	"	"	B. F. Wood, Jr.	509	121	3500 ⁰⁰	Lot Old Laurens Road
21250 " 14-1951	"	"	"	"	H. B. Risher	509	255	5000 ⁰⁰	Dr. + Wayne St. Vista Hills Lot 14 + Part Lot 15 cor. Ridgeman
21252 " 14-1951	"	"	"	"	Eric Hubb Hill	509	259	6500 ⁰⁰	1 acre Old Sptg. Road
21251 " 14-1951	"	"	"	"	Charles E. Finley, Jr.	509	262	3200 ⁰⁰	Slater Village Lot 25 Blk. 5 Webster St.
21253 " 14-1951	"	"	"	"	Richard B. Lee	509	265	5000 ⁰⁰	Part Dr. + formerly Griffin Dr. Lot 64 + Part Lot 63 North
21390 " 15-1951	"	"	"	"	Berle A. Kraft, Jr.	509	296	10,100 ⁰⁰	Lot 15 Dargan ave Grille

INDIRECT or MORTGAGEE Index to Real Estate Mortgages — Greenville County, S. C.

22

(38)

REG. U. S. PAT. OFFICE *Chas. McCall* County Indexes Since 1888 An Identifying Trade Mark

To locate names, open at SURNAME INITIAL TAB and refer to Buff Sub-Index sheet for page reference.

Cott Family Name Index No. 1-S

FILE NUMBER DATE OF RECORD	MORTGAGEES FAMILY NAMES	GIVEN NAMES ABCDEFGHIJ	GIVEN NAMES KLMNO	GIVEN NAMES PQRSTUWXYZ	MORTGAGORS	BOOK	PAGE	Amount	BRIEF DESCRIPTION, LOCATION, ETC. (Not Warranted)	
21388 Sep. 15-1957	First	Federal	S	L	Assin	Arthur E. Jones	509	293	2600 ⁰⁰	Lot 5, St. John St. City
21389 " 15-1957	"	"	"	"	"	James B. Bridges	509	299	3600 ⁰⁰	Lot 106 West Leicester St., Duncan Mills.
21436 Sept. 17-1951	"	"	"	"	"	C. R. White, Jr.	509	333	5500 ⁰⁰	Lot 70, Sec. 2 - Blake St., Vista Hills, City.
21437 "-17-1951	"	"	"	"	"	Grace D. Roper	509	336	3700 ⁰⁰	Lot 108 - Ashford Ave., East St., City View
21434 "-17-1951	"	"	"	"	"	Avery C. Hodgens, et al	509	339	3350 ⁰⁰	Lot 75, Blk B - Henderson, Slater Village
21435 "-17-1951	"	"	"	"	"	Lloyd J. Scarce, et al	509	342	4500 ⁰⁰	Lot 5, Blk 7, Circle St., Mill Road, Oneal Tp.
21668 " 19-1951	"	"	"	"	"	Roy C. Allen, et al	509	447	4000 ⁰⁰	Northern Part Lot 18, Gilreath
21667 " 19-1951	"	"	"	"	"	Local Home Builders Inc.	509	450	7500 ⁰⁰	Lot 4, Dargan Ave., Slater Village.
21769 " 20-1951	"	"	"	"	"	L. Inez Graham et Inc.	509	469	3000 ⁰⁰	Lot 3, Blk B, Whitney St.
21796 " 21-1951	"	"	"	"	"	Local Home Builders	509	519	5800 ⁰⁰	Lot 30 Springfield Ave., Springfield Ave.
21797 " 21-1951	"	"	"	"	"	"	509	522	6800 ⁰⁰	Lot 29 W. Laurens St. + Austin Tp.
21795 " 21-1951	"	"	"	"	"	Floyd Hampton Garrett	509	525	5000 ⁰⁰	2 acres Laurens Road
21888 Sept. 22-1951	"	"	"	"	"	Nell B. Reddy	510	9	8300 ⁰⁰	Lot 7, Poplar St. Grille Tp. Paris Mt. Tp.
21889 "-22-1951	"	"	"	"	"	W. H. Hamby	510	12	9000 ⁰⁰	Lot 13 - New Buncombe Rd., St. Buena Vista
21890 "-22-1951	"	"	"	"	"	Weldon Parr, et al	510	15	3000 ⁰⁰	Lots 29 + 30 - Blk E, Alberta, + 19 - Ridgcrest Dr., Vista Hills
21887 "-22-1951	"	"	"	"	"	J. H. Mauldin	510	39	19,000 ⁰⁰	Lot 20 + 22 + Parts Lots 21,

INDIRECT or MORTGAGEE Index to Real Estate Mortgages — Greenville County, S. C.

Cott Family Name Index No. 1-S

To locate names, open at SURNAME INITIAL TAB and refer to Buff Sub-Index sheet for page reference.

Made by The Cott Index Company, Columbus, Ohio
Sold by Walker, Evans & Cogswell Co., Charleston, S. C.

22
(371)

FILE NUMBER	MORTGAGEES	GIVEN NAMES	GIVEN NAMES	GIVEN NAMES	MORTGAGORS	BOOK	PAGE	Amount	BRIEF DESCRIPTION, LOCATION, ETC.
DATE OF RECORD	FAMILY NAMES	ABCDEFGHIJK	LKLMNO	PQRSTUVWXYZ					(Not Warranted)
2 1979 Sep 24, 1951	First	Federal	S. + L. Assn		Bernice J. Williams	510	114	6000	Av. City Lot 2 + Part Lot 1 Woodfin Heights
2 1978 " 24, 1951	"	"	"	"	B. D. Loggins	510	111	1500	Lot 4, Pine St. Woodville Rd) Crane Sp.
2 1977 " 24, 1951	"	"	"	"	Ray A. Pesse	510	108	6000	Lot 4, S. Hwy. 25 (Augusta)
2 2114 " 25-1951	"	"	"	"	C. C. Davis	510	178	7,000	Rockwood Park Lot 48, Sec. 2, Frontus St.
2 2367 " 28, 1951	"	"	"	"	G. S. Swartzel, et al	510	309	9400	Little Spgs. Farms Part Lot 1, Old Hwy. 29
2 2499 Sep 29, 1951	"	"	"	"	Lola K. McMineral	510	341	5,000	12 rods Imp. 16.35 acres, Fork Shoals Rd.
2 2499 Sep 29, 1951	"	"	"	"	Henry F. Weather	510	344	6,100	Biwill. Imp. Lots 77 + 78, McMain Drive
2 2499 Sep 29, 1951	"	"	"	"	R. H. McNeill, et al	510	347	8,000	North Hill Lot 51 Sullivan Ave.,
2 2499 Sep 29, 1951	"	"	"	"	C. T. Bullock	510	350	11,900	Clarence Ave. East Highland Lot 8, + Part Lot 9, Bk. L. Sec. 5
2 2544 Oct 1, 1951	"	"	"	"	Franklin H. Nirely	510	404	2,550	Stu. Lots 11 + 12 cor. Lane + Luther
2 2778 " 4, 1951	"	"	"	"	Billy Baldwin	511	23	7,500	Shagwena Park Part Lot 76 Warrington Ave.
2 3011 " 6, 1951	"	"	"	"	Mrs. Elsie Pittman	511	123	2,600	O'Neil Sp. Lot 13, Burnside Rd.
2 3009 " 6, 1951	"	"	"	"	M. S. Knight, et al	511	132	2,700	20.83 acres, Highland Sp.
2 3010 " 6, 1951	"	"	"	"	Oliver Smith	511	126	2,500	21.60 acres, Green Sp.
2 3017 " 6, 1951	"	"	"	"	James E. Thompson	511	129	4,250	Rd. South Sp. Meat, Staunton Bridge
2 3008 " 6, 1951	"	"	"	"	James Arthur Barnes Jr	511	135	7,000	Lot 3, Garson Ave. Hill

INDIRECT or MORTGAGEE Index to Real Estate Mortgages — Greenville County, S. C.

(370)

REG. U. S. PAT. OFFICE *Chas. McCall* County Indexes Since 1888 An Identifying Trade Mark

To locate names, open at SURNAME INITIAL TAB and refer to Buff Sub-Index sheet for page reference.

Cott Family Name Index No. 1-3

FILE NUMBER DATE OF RECORD	MORTGAGEES FAMILY NAMES	GIVEN NAMES ABCDEFGHIJ	GIVEN NAMES KLMNOP	GIVEN NAMES QRSTUVWXYZ	MORTGAGORS	BOOK	PAGE	Amount	BRIEF DESCRIPTION, LOCATION, ETC. (Not Warranted)
23177 Oct 9-1951	First	Federal	L. + L. Ass'n		Local Home Builders Inc	511	229	6700	G'ville Sp. Lot 10, map 6. Bel Air Dr
23178 " 9-1951	"	"	" " "	"	Fletcher Helton	511	232	3500	Nerwood Heights Lots 1, 2 + 3. Blk E. Vance St
23380 " 11-1951	"	"	" " "	"	Dr. L. B. Sims	511	316	3000	Hollywood Subd. Lot 34 Hollywood Circle
23416 " 12-1951	"	"	" " "	"	Richard G. Lee	511	351	7000	Sp. (formerly Whiffin Ave.) north of Lot 64 + Part Lot 63 North Park
23417 " 12-1951	"	"	" " "	"	J. V. Eberhardt, et al	511	354	5100	Part Lot 9, Dargan Ave.
23544 " 13-1951	"	"	" " "	"	Juanita S. Mc Guinness	511	419	7500	Butler Sp. Lot 27, Mayfair Lane
23544 " 13-1951	"	"	" " "	"	Local Home Builders Inc.	511	422	10,600	Forest Heights Lot 53, East Jarvis Road
23598 " 15-1951	"	"	" " "	"	Joe E. Patterson et al	511	458	2300	Dr. Fallis Annex Subd. Lot on Bradley St + Earle
23784 " 17-1951	"	"	" " "	"	Leland E. Burns et al	512	18	2900	Slater Village Lot 1 Blk. J Whitney St.
23785 " 17-1951	"	"	" " "	"	William E. Gashon et al	512	21	4500	Slater Village Lots 5 Blk. K, Whitney St.
24067 " 20-1951	"	"	" " "	"	W. R. Cordell	512	165	5900	Lot 26, Springfield Ave. W'ville Sp.
24068 " 20-1951	"	"	" " "	"	James H. Barnett	512	168	2800	Ave. Camilla Park W'ville Sp. Eastern Hwy Lots 48 + 49 Daniels
24061 " 20-1951	"	"	" " "	"	Fletcher L. Kirkland et al	512	171	8900	Greenville Sp. Part Lot 41 San. C. Cryst. St.
24060 " 20-1951	"	"	" " "	"	W. N. Handy	512	174	4000	San Louis Sp. Park mt. Sp. Lot 156 Windal Sp. + Lenore Ave
24136 " 22-1951	"	"	" " "	"	Elizabeth B. Cordell	512	219	7500	G'ville Sp. Lot 4, Texas ave
24135 " 22-1951	"	"	" " "	"	Palmer Cordell	512	222	4100	G'ville Sp. Lot 3-, Texas ave

INDIRECT or MORTGAGEE Index to Real Estate Mortgages — Greenville County, S. C.

22
(30)

Cott Family Name Index No. 1-S

To locate names, open at SURNAME INITIAL TAB and refer to Best Sub-Index sheet for page reference.

Made by The Cott Index Company, Columbus, Ohio
Sold by Walker, Evans & Cogswell Co., Charleston, S. C.

FILE NUMBER DATE OF RECORD	MORTGAGEES FAMILY NAMES	GIVEN NAMES ABCDEFGHIJ	GIVEN NAMES KLMNO	GIVEN NAMES PQRSTUWXYZ	MORTGAGORS	BOOK	PAGE	Amount	BRIEF DESCRIPTION, LOCATION, ETC. (Not Warranted)
24140 Oct. 22-1951	First	Federal	S. + L.	Ass'n	Furman D. Key, et al	512	225	3300.	East Highland Lot 69, Virginia Ave
24139 " 22-1951	"	"	"	"	J. D. Childers, Jr.	512	228	4000.	Paris mt. Sp. 2.35 Acres, Duncan Rd
24324 " 23-1951	"	"	"	"	R. C. Taylor	512	298	4500	Lot 5, Hampton Ave, City
24706 " 26-1951	"	"	"	"	J. G. Whaley, et al	512	417	3100	5-Acres, Chick Spgs. Sp. + Miller + Lauren also under tract
24774 " 27-1951	"	"	"	"	Edith M. Batson	512	443	4700	3.34 acres Fairview Sp. 185 acres
24774 " 27-1951	"	"	"	"	Erskine E. Traubham	512	446	11,600	Greenwood ave. Hudson assn Lot 41, cov. Hudson Dr. +
24774 " 27-1951	"	"	"	"	Claude Mate, et al	512	449	4500	Lots 1 + 2 Linton St. Greenville Sp.
24774 " 27-1951	"	"	"	"	J. J. Hunt, et al	512	452	1800	Lot Barber Rd. Paris mt. Sp.
25081 " 31-1951	"	"	"	"	H. W. Alford, et al	513	488	6500	Acres Butler Sp. Lot 42, Mallory St. Holman
25282 Nov. 2-1951	"	"	"	"	J. H. Mauldin	514	57	3600	+ Ellendale Ave. "Newland" Lot 26 Blk. 2, cov. Duke St
25362 " 3-1951	"	"	"	"	Henry J. Orr	514	143	4500	Sp.ville Sp. Lots 20 + 21 - Rogers Ave +
25359 " 3-1951	"	"	"	"	Haskell Moore, et al	514	146	1650	Loop -; New Washington Heights Lot 17, Sec. D. Washington
25360 " 3-1951	"	"	"	"	Mary Janie Lee	514	149	3800	Drive, Gantt Sp. Lot 42 + Part Lot 43 - Heather
25361 " 3-1951	"	"	"	"	Clyde Darr	514	152	6,000	Sp. Lauri Heights Lot 116 - Lense Ave. Lane,
25358 " 3-1951	"	"	"	"	W. B. Yeargin, et al	514	155	4,050	21-Acres, Bates Sp. near Early Bridge Road
25357 " 3-1951	"	"	"	"	Elizabeth B. Cardell	514	158	3500	Part Lot 18, Blk. C. Juma Ave

INDIRECT or MORTGAGEE Index to Real Estate Mortgages — Greenville County, S. C.

(39)

REG. U. S. PAT. OFFICE *ChumCott* County Indexes Since 1888 An Identifying Trade Mark

To locate names, open at SURNAME INITIAL TAB and refer to Ball Sub-Index sheet for page reference.

Cott Family Name Index No. 1-S

FILE NUMBER DATE OF RECORD	MORTGAGEES FAMILY NAMES	GIVEN NAMES ABCDEFGHIJ	GIVEN NAMES KLMNOP	GIVEN NAMES PQRSTUWXYZ	MORTGAGORS	BOOK	PAGE	Amount	BRIEF DESCRIPTION, LOCATION, ETC. (Not Warranted)
25601 Nov 6 1951	First	Federal	L. + L. Cassin		A. L. Storer	514	293	5000	White Oak Subd. Lot 86, Vanderbilt Circle, Hard 1 City
25602 6 1951	"	"	"	"	Michael R. Grayson ^{et al}	514	296	5600	Lot West Stone ave. Hard 1 City
25603 6 1951	"	"	"	"	Clifford B. Keasler ^{et al}	514	299	2800	Lot Pinckney St Hard 1 City
25892 11-10-1951	"	"	"	"	M. H. Lackey	514	485	5700	Beatrice St. map 1 Camilla Park Lot 63, Cor. Frances Ave +
25897 11-10-1951	"	"	"	"	Carolyne E. Mahaffey ^{et al}	514	488	2,000	G'ville Tp. Lot 33, Sec. 6, E. St. 1
25895 11-10-1951	"	"	"	"	Dwight L. Bragg	514	491	6,000	Chick Spgs. Tp. Part Lot 9, Donnon Rd 1
25894 11-10-1951	"	"	"	"	William C. Baker	514	494	7700	G'ville Tp. Lot 16, Dargan Ave 1
25890 11-10-1951	"	"	"	"	Ibera Quinn Smith	514	497	3800	0.78 Acres, North Tp.
25889 11-10-1951	"	"	"	"	Clarence M. Guest	514	500	11,500	Chick Spgs. Tp. Lot Super Hwy, 29 1
25893 11-10-1951	"	"	"	"	Lewis H. Reason	514	503	4,200	+ Hillcrest Drive Lot 13+14 - Cor. Berry Ave 1
26091 Nov 13 1951	"	"	"	"	D. W. Broadwell ^{et al}	515	88	10,500	13.09 Acres, Cedar Lane Rd.
26090 11-13-1951	"	"	"	"	J. J. Alexander ^{et al}	515	91	4500	Lot Rutherford St. City
26194 11-14-1951	"	"	"	"	John P. Fair ^{et al}	515	151	6700	Bridge Rd + Harvard Ave. Camilla Park Part Lots 9+8, Cor. old Eastley
26197 11-14-1951	"	"	"	"	W. J. Putnam	515	154	3,500	G'ville Tp. Lot 3 - Blk. L. Beacon St 1
26196 11-14-1951	"	"	"	"	J. C. Ballard ^{et al}	515	157	7,700	Vista Hills Lot 29 - Ridgecrest Ave 1
26195 11-14-1951	"	"	"	"	Mrs. L. M. Farney	515	160	4300	11 1/2 Acres, Saluda. Tp.

INDIRECT or MORTGAGEE Index to Real Estate Mortgages — Greenville County, S. C.

Cott Family Name Index No. 1-S

To locate names, open at SURNAME INITIAL TAB and refer to Right Sub-index sheet for page reference.

Made by The Cott Index Company, Columbus, Ohio
Sold by Walker, Evans & Cogswell Co., Charleston, S. C.

FILE NUMBER	MORTGAGES	GIVEN NAMES	GIVEN NAMES	GIVEN NAMES	MORTGAGORS	BOOK	PAGE	AMOUNT	BRIEF DESCRIPTION, LOCATION, ETC.
DATE OF RECORD	FAMILY NAMES	ABBREVIATED	BY LETTERS	BY LETTERS					(Not Mortgages)
26290	First	Federal S. & L. Bank	S	L	N. J. Hudgins	515	268	2600	Highland
Nov. 15, 1951									Lot 9 blk. 7, Washington ave.
26420	"	"	"	"	Salmer Cordell	515	328	6800	Highland Hills, which app.
16-1951									Lot 11, Ridgewood Drive
26422	"	"	"	"	"	515	331	6100	Highland Hills
16-1951									Lot 10, Ridgewood Drive
26421	"	"	"	"	Eleanor E. McGregor	515	334	1500	St.sville Sp.
16-1951									Greater part Lot 27 McPherson
26504	"	"	"	"	G. H. Lollis, exel	515	388	2200	South Haven Dr. Bunker's Sub.
17-1951									Lot 59 & northern part Lot 60
26503	"	"	"	"	Dr. L. B. Sims	515	391	3000	St.sville Sp.
17-1951									Lot 30, Hollywood Blvd
26502	"	"	"	"	J. C. Holliday	515	394	5200	Hard 2, City
17-1951									Lot 13, Lavinia ave.
26541	"	"	"	"	J. K. Nalley	515	419	3500	St.sville Sp.
19-1951									Lot 1, Eugene Nalley Prop.
26898	"	"	"	"	Salmer Cordell	516	63	6900	Highland Hills
23-1951									Lot 9, Ridgewood Drive
26900	"	"	"	"	Charles F. Davis, exel	516	66	8500	St.sville Sp.
23-1951									Lot Ridgely Drive
26899	"	"	"	"	Salmer Cordell	516	69	7000	Highland Hills, which app.
23-1951									Lot 13 Ridgewood Dr.
26897	"	"	"	"	Salmer Cordell	516	72	6000	Highland Hills
23-1951									Lot 12, Ridgewood Drive
26998	"	"	"	"	Troy O. Tolliver	516	121	2400	St.sville Sp.
24-1951									Lot 26, Palmetto St. Riverview
27035	"	"	"	"	George S. Fritton	516	272	2750	St.sville Sp.
26-1951									Lot 10, Hill St. St.sville Sp.
27230	"	"	"	"	Ray B. Carter, exel	516	295	10000	St.sville Sp.
28-1951									Lot 39, Easley Bridge
27928	"	"	"	"	Laurin Mitchell, exel	516	298	3500	St.sville Sp.
28-1951									Lot 13 & 14, E. Bushman

INDIRECT or MORTGAGEE Index to Real Estate Mortgages — Greenville County, S. C.

(3A)

County Indexed Since 1888
An Identifying Trade Mark

To locate names, open at SURNAME INITIAL TAB and refer to Sub-Index sheet for page reference.

Cott Family Name Index No. 1-5

FILE NUMBER	MORTGAGEE'S FAMILY NAMES	GIVEN NAMES ABCDEFGH	GIVEN NAMES IJKLMNO	GIVEN NAMES PQRSTUWXYZ	MORTGAGOR'S NAME	BOOK	PAGE	AMOUNT	BRIEF DESCRIPTION, LOCATION, ETC.
27229 Mar. 28, 1951	First	Federal	S + L	Acin	Margie Simmons Clarke	516	301	5500	Reedy River - Paris mt. sp. 19 acres straddling Bridge over
27459 Dec. 1, 1951	"	"	"	"	Bertha b. Allen	516	416	3000	Gre. Riverside Lot 7 Blk. S. Edgemont
27458 1-1951	"	"	"	"	Hubert M. Ross	516	419	9000	Rd. 'Grille' sp. Part Lot 306, Franklin
27583 3, 1951	"	"	"	"	Ralph J. Lottin, et al	516	488	2550	2.9 Acres, Chick Appo. Tp D'ville Tp.
27582 3, 1951	"	"	"	"	C. M. Shaw	516	491	3300	Part lot 33, Gordon St. + 7 acres) Paris mt. sp.
27581 3, 1951	"	"	"	"	Joseph Baxter Tadgett, et al	516	494	4000	3 tracts (24.40 acres, 11.60 acres)
27582 4, 1951	"	"	"	"	Joseph B. Hagan, et al	516	534	2500	Lot 87 Forest Dr. Bates sp.
27651 4, 1951	"	"	"	"	Fred W. Floyd, et al	516	537	3000	Lot 13 Anderson Road. White Oak Subd.
27653 4, 1951	"	"	"	"	Fleming W. Boyd	516	540	8000	Lot 43 Vanderbilt Circle Valley Farms, Butler sp.
27847 6-1951	"	"	"	"	Saris Mobley Butler	517	82	4500	Lot 7 Wallton Road, Happy Grille sp.
28000 8, 1951	"	"	"	"	Rosa Lee Smith	517	169	5500	Lot 15 Blk. H. Mills ave. + Saris ave.
28068 10, 1951	"	"	"	"	Hovey L. Gilstrap, et al	517	234	4800	Lot 1 car, Rutherford rd. Rd. O'neal sp.
28067 10, 1951	"	"	"	"	James A. Yates, et al	517	237	3500	1.25 acres McAlhany Vista Hill
27231 11, 1951	"	"	"	"	Geo. Arwis, et al	517	280	4500	Lot 22 + Part Lot 21, Ridgmont Dr.
28286 12, 1951	"	"	"	"	Emma Blackwell Denton Long	517	370	5700	Lot 4, Washington Ave., Birien sp.
28287 12, 1951	"	"	"	"	R. W. Hangelisen	517	373	5,000	West Crestone acres. Easton's Lot 15, Wedgewood Dr.

INDIRECT or MORTGAGEE Index to Real Estate Mortgages — Greenville County, S. C.

22
(38)

Cott Family Name Index No. 1-S

To locate names, open at SURNAME INITIAL TAB and refer to Sub-Index sheet for page reference.

Made by The Cott Index Company, Columbus, Ohio
Sold by Walker, Evans & Cogswell Co., Charleston, S. C.

FILE NUMBER	MORTGAGEES	GIVEN NAMES	GIVEN NAMES	GIVEN NAMES	MORTGAGORS	BOOK	PAGE	Amount	BRIEF DESCRIPTION, LOCATION, ETC.
DATE OF RECORD	NAMEY NAMES	ABCDEFGHIJ	KLMNO	PQRSTUVWXYZ				(Not Warranted)	
28530 Nov. 14-1951	Trust	Federal	S. + L. Loan		Kathleen Barrett	517	458	25.00	Rd. Grille Sp. Part Lot 304, North Franklin Northwood.
28625 " 15-1951	"	"	"	"	J. H. Mauldin	517	529	14,000	Lots 24 + 25, Chick App. Rd. Northwood.
28624 " 15-1951	"	"	"	"	"	517	526	14,000	Lots 26 + 27, Chick App. Rd. Sp.
28622 " " 1951	"	"	"	"	Palmer Cardell	517	520	8800	Lot Esley Bridge Rd. Grille Chick App. Sp.
28621 " " 1951	"	"	"	"	Silas E. Wharfing et al.	517	517	5800	Lot 12, J. A. Bull Prop.
28623 " " 1951	"	"	"	"	Sara Ellen Harleman	517	523	2000	13.6 acres, Saluda Sp. Chick App. Sp.
28626 " " 1951	"	"	"	"	William B. Crawford	517	532	7600	Lot 213 Elizabeth Drive St. Ruena Wts. Chick App. Sp.
28745 " 18-1951	"	"	"	"	Needan Parr, et al.	518	128	4500	Lots 29 + 30 Blk. E. Albrite Map 2, Camille Park.
28743 " 18-1951	"	"	"	"	E. Gene Cannon	518	131	7200	Lot 12 Esley Bridge Rd.
28742 " 18-1951	"	"	"	"	J. M. Waltzclaw	518	134	4200	1 1/2 acres, Chick App. Sp.
28936 Dec. 20-1951	"	"	"	"	Local Home Builders, Inc.	518	259	7,100	Lot 12 - Map 6, Bel Air Dr. Grille Sp.
29003 " 21-1951	"	"	"	"	Ellen Mae Tooley	518	309	4200	Lot 17, Darlington Ave.
29004 " 21-1951	"	"	"	"	Landis Williams	518	312	2550	Lot 10 near Washington Park Rd. Chick App. Sp.
29112 " 22-1951	"	"	"	"	H. E. Young, et al.	518	391	3000	Greater Part West 5. Chick App. Sp.
29241 " 27-1951	"	"	"	"	Frances Hendrix Myffell	518	469	2100	Lot Bates Camille Park.
29242 " 27-1951	"	"	"	"	Ada K. Howell	518	466	2800	Lots 6 + 61 Bartlett St. Map

INDIRECT or MORTGAGEE Index to Real Estate Mortgages — Greenville County, S. C.

(37)

REG. U. S. PAT. OFFICE *Chambers* County Indexes Since 1888 An Identifying Trade Mark

To locate names, open at SURNAME INITIAL TAB and refer to Buff Sub-Index sheet for page reference.

Cott Family Name Index No. 1-S

FILE NUMBER DATE OF RECORD	MORTGAGEES FAMILY NAMES	GIVEN NAMES ABCDEFGHIJ	GIVEN NAMES JKLMNO	GIVEN NAMES PQRSTUVWXYZ	MORTGAGORS	BOOK	PAGE	Amount	BRIEF DESCRIPTION, LOCATION, ETC. (Not Warranted)
29240 Dec 27 1951	First	Federal	S. + L	Asin	Clinton H. Copeland	518	463	5500	Williams which Spgs. Sp. Lots 18, 19, 20 + 21 Prop. # 18
149 Jan 3 1952	"	"	"	"	Earl B. Holland	519	87	4000	Adlewood Dr. Lot 26 less 6.6 ft. Strip
216 " 3 1952	"	"	"	"	Earl F. Bynum, jr.	519	134	6000	2 acres White Horse Rd. Chase Hill Rd. Twp mt. sp.
232 " 4 1952	"	"	"	"	Harren St. Gibson, jr.	519	150	6000	Lot cov. Patrol Club Rd. + Rights - B. ville Sp.
420 Jan 7 1952	"	"	"	"	Arthur N. Morrow	519	248	2700	Part Lot 11 - Circle St. Hillside Meadow Farms, Rents Sp.
765 " 10 1952	"	"	"	"	Lila Taylor Bishop	519	414	5500	Lot 71 Brookview Dr. Frank
766 " 10 1952	"	"	"	"	J. P. Medlock	519	417	6800	Lot 90 Holmes Dr. City Avice Dale
832 " 11 1952	"	"	"	"	R. B. Hopkins, etal	519	466	2550	Lot 1, Easley Bridge Rd Buncombe Rd.
829 " 11 1952	"	"	"	"	J. H. Brown, etal	519	463	3400	Lot 11 + Part Lot 10 Blk. a, Rd.?
830 " 11 1952	"	"	"	"	James G. Bannow	519	457	7700	Part Tract 6 White Horse Ave. Fair Heights - City
831 " 11 1952	"	"	"	"	Lamar G. Reeves	519	460	4000	Lot 14 Blk. L. Fairview St. Sans Louis Annex.
980 " 12 1952	"	"	"	"	J. B. Guinn, etal	519	533	2550	Lot 5 cov. Perry Rd. + Taylor Duncan Road.
977 " 12 1952	"	"	"	"	J. H. Sutton	519	536	12,000	Tract White Horse Rd. + Avice Dale - Avice Dale
978 " 12 1952	"	"	"	"	L. M. Wilson	519	539	3000	Lot 6 cov. Spencers St + Avice Dale
979 " 12 1952	"	"	"	"	Lewis Edward Orr	519	542	7750	Lot 8 map 6 Poplar St. Hard 5 City
976 " 12 1952	"	"	"	"	H. H. Hellams	519	545	2700	Lot Arlington ave.

INDIRECT or MORTGAGEE Index to Real Estate Mortgages — Greenville County, S. C.

Cott Family Name Index No. 1-5

To locate names, open at SURNAME INITIAL TAB and refer to Buff Sub-index sheet for page reference.

Made by The Cott Index Company, Columbus, Ohio
Sold by Walker, Evans & Cogswell Co., Charleston, S. C.

22
(32)

FILE NUMBER DATE OF RECORD	MORTGAGEES FAMILY NAMES	GIVEN NAMES ABCDEFGHIJ	GIVEN NAMES KLMNO	GIVEN NAMES PQRSTUWXYZ	MORTGAGORS	BOOK	PAGE	Amount	BRIEF DESCRIPTION, LOCATION, ETC. (Not Warranted)
1190 Jan 15 1952	List	Federal	B & L	Acres	Stivel Emory Thomas	520	124	9300	Springfield Ave. Lot 29 Pleasant Ave. +
1191 15 1952	"	"	"	"	Wilder M. Clarke	520	127	4000	Part Lot 45 Overbrook Dr. 'Highlands'
1200 16 1952	"	"	"	"	J. Monroe Dill	520	169	8000	Lots 16 + 17 Carolina Ave.
1391 18 1952	"	"	"	"	Lawrence Shelton, Inc.	520	210	2100	Lot 4 Hilltop Ave. Nights
1393 18 1952	"	"	"	"	Maggie J. Burnby	520	216	6500	Lot Rogers Ave. Sam's farm ave. Sam's farm Villa
1390 18 1952	"	"	"	"	Alice J. Donald	520	207	5600	Part Lots 46 + 47 Brookman
1392 18 1952	"	"	"	"	J. H. Madden, Inc.	520	213	5000	Perry Ave + Calhoun St. City Lot 9 + Part Lot 10 City
1537 21 1952	"	"	"	"	Church, Inc. Park Place Baptist	520	300	8000	"Leeward" Lot 8, Sylvan Ave.
1536 21 1952	"	"	"	"	Ethel L. Durham	520	306	7000	Summitt View Lots 4 + 5, Old Church St. St. + Rodney Ave. Paris mt. 20
1538 21 1952	"	"	"	"	Louise Grant Morgan	520	303	5000	Lots 99 + 100 City of Decatur
1672 22 1952	"	"	"	"	James Homer Messer	520	375	2,500	Horse Rd. Falls Annex. Lots 4 + 25, Sec. 1 - White
1674 22 1952	"	"	"	"	Oliver C. Chastain	520	379	8,000	Lot Butler Ave - City RD
1675 22 1952	"	"	"	"	J. L. Masters	520	382	10,000	Lot 38 - Old Wesley Bridge Way Bed. + County Rd.
1673 Jan 22 1952	"	"	"	"	J. A. Townsend Inc.	520	385	2600	Lot 5 - Old Southern Rail- road
1973 25 1952	"	"	"	"	Local Home Builders,	520	510	6800	Lot 14 Maple Bel Air Dr. Travelers Rest - State Hwy
2050 26 1952	"	"	"	"	H. Y. Styles	521	43	4000	Lot 27 - Muckhenny Rd.

22

INDIRECT or MORTGAGEE Index to Real Estate Mortgages — Greenville County, S. C.

(37)

REG. U. S. PAT. OFFICE *Chas. McColl* County Indexes Since 1888 An Identifying Trade Mark

To locate names, open at SURNAME INITIAL TAB and refer to Buff Sub-Index sheet for page reference.

Cott Family Name Index No. 1-5

FILE NUMBER DATE OF RECORD	MORTGAGEES FAMILY NAMES	GIVEN NAMES ABCDEFGHIJ	GIVEN NAMES JKLMNOPQ	GIVEN NAMES RSTUVWXYZ	MORTGAGORS	BOOK	PAGE	Amount	BRIEF DESCRIPTION, LOCATION, ETC. (Not Warranted)
2053. Jan-26-1952	First	Federal Sav. + L. Ass'n			Melvin Deal, et al	521	46.	4300	2 1/2 acres. Austin Twp.
2052. "-26-1952	"	"	"	"	W. H. Hamby	521	49	8500	Paris mt. Twp. Lot New-Buncombe Rd., Ave. Fair Heights.
2051 "-26-1952	"	"	"	"	John A. Babb, et al	521	52.	2000	Lot 27, Blk B. Brookdale,
2195 "-25-1952	"	"	"	"	W. L. Garren	521	123.	5900	Welcome View. Lot 4, White Horse Rd., Slater Village, Bates Twp.
2412 "-30-1952	"	"	"	"	Noah C. Hawkins	521	225	1500.	Lot 2. Blk B. Whitney St., St. Morgan Hills add.
2411 "-30-1952	"	"	"	"	Nathan R. Revels, et al	521	228	3500.	Western part lot 98, Summit,
2446. "-31-1952	"	"	"	"	C. E. Long	521	255	2200.	21.2 acres, Grove Twp.
2445 "-31-1952	"	"	"	"	Avery R. Hester	521	258	3200.	Hills add. Lot 45. Morgan st. Morgan, City.
2714 Feb-2-1952	"	"	"	"	W. H. Farnsworth, et al	521	402	8,000.	Lot East Washington st., City View Annex.
2837 "-4-1952	"	"	"	"	J. A. Bradshaw	521	505	1900.	Lot 93 - Agnew Rd., Spurri Country Club -
2919 "-5-1952	"	"	"	"	Houston E. Pickelimer	521	529	3500	Lot 44, Rodney St. Spaw Dale Drive, Grant Twp.
2917 "-5-1952	"	"	"	"	L. M. Wilson	521	532.	3700	Lot 6, cor. Spencer St. & Arise Spgs. Twp.
3219 "-8-1952	"	"	"	"	Eva J. Smith	522	95	3200.	Lot 2 - Hall St, Chick, (East North St. Extn.)
3218 "-8-1952	"	"	"	"	Mary M. Szymanski	522	98	6400.	Lot 4 Spartenburg Rd., Woodland Hills. Chick Spgs. Twp.
3217 "-8-1952	"	"	"	"	Palmer Cordell -	522	101	9000.	Lot 8 - Ridgewood Dr., Stone Estate.
3270 "-9-1952	"	"	"	"	Malane G. Gibson	522	157	10,000	Lots 1, 2, 3, 4 & 5, Blk. G. Legare St.

INDIRECT or MORTGAGEE Index to Real Estate Mortgages — Greenville County, S. C.

22
(34)

Cott Family Name Index No. 1-S

To locate names, open at SURNAME INITIAL TAB and refer to End Sub-index sheet for page reference.

Made by The Cott Index Company, Columbus, Ohio
Sold by Walker, Evans & Cogswell Co., Charleston, S. C.

FILE NUMBER	MORTGAGEES	GIVEN NAMES	GIVEN NAMES	GIVEN NAMES	MORTGAGORS	BOOK	PAGE	Amount	BRIEF DESCRIPTION, LOCATION, ETC.
DATE OF RECORD	FAMILY NAMES	ABCDEFGHIJ	KLMNO	PQRSTUWXYZ					(Not Warranted)
3270 Feb. 9 1952	First	Federal	S. + L. Asin.		Wlyde H. Martin, et al	522	160	6500	Lot Anderson Rd. Gilleys
3271 " 9 1952	"	"	"	"	Frances J. Bellwood	522	163	3500	+ Sycamore Dr. East Lynn Ave; Part Lot 158, cor. Broad St
3358 " 11 1952	"	"	"	"	May Ware	522	209	6500	Heights. Lots 3+4, Linda Ave. Granite
3357 " 11 1952	"	"	"	"	D. F. Chandler	522	212	4000	Park, which Spgs. Sp. Lot Sevier St. Piedmont
3359 " 11 1952	"	"	"	"	Louise F. Chandler	522	215	4500	Park, which Spgs. Sp. Lot Elm Drive, Piedmont
3478 " 12 1952	"	"	"	"	William B. Yeargin	522	297	5000	city view annex. Lots 107 + 108 Grain Ave
3712 " 14 1952	"	"	"	"	Palmer Cordell	522	415	6700	Woodlands Hills, which Spgs. Sp. Lot 24 Ridgewood Dr.
3930 " 18 1952	"	"	"	"	J. H. Dugto, et al	523	1	4000	St. City. Lot cor. Briggs Ave. + Pinehau
3932 " 18 1952	"	"	"	"	H. H. Tamby	523	4	4400	Heights. Paris mt. Sp. Lot 136 Lenox Ave. Sans Paris
3931 " 18 1952	"	"	"	"	Gus Canaves	523	7	10,500	Lot 19, Ridgmont Dr. Vista Hills
3929 " 18 1952	"	"	"	"	E. L. Selmon	523	10	9300	Part Lot 21 + all Lot 20 + Part F. B. Massingale, Paris mt. Sp.
3975 " 18 1952	"	"	"	"	Gladys Davis Johnston	523	13	12800	Bennette St. City. Lot 18, Sec. 2, East Earle St. +
4499 Feb. 23-1952	"	"	"	"	Carl W. Fowler, et al	523	287	5500	Chick Spgs. Sp. 3 4 90 Acres. + 1 1/2 Acres,
4564 " 25-1952	"	"	"	"	John R. Reeves	523	346	3000	Lot 3. Julian Ave. (Linbough) St. States Village
4565 " 25-1952	"	"	"	"	William C. Brooks	523	349	4,000	Part Lots 1 + 2 - Bek E. Sp. H. + Lot 6 Halligan St. north
4735 " 26 1952	"	"	"	"	Daisy B. La Joy	523	429	10,800	Lot 6 East Craft St. (new bay)

INDIRECT or MORTGAGEE Index to Real Estate Mortgages — Greenville County, S. C.

22

(37)

REG. U. S. PAT. OFFICE *Chambers* County Indexes Since 1888 An Identifying Trade Mark

To locate names, open at SURNAME INITIAL TAB and refer to Buff Sub-Index sheet for page reference.

Cott Family Name Index No. 1-S

FILE NUMBER DATE OF RECORD	MORTGAGEES FAMILY NAMES	GIVEN NAMES ABCDEFGHIJ	GIVEN NAMES JKLMNO	GIVEN NAMES PQRSTUVWXYZ	MORTGAGORS	BOOK	PAGE	Amount	BRIEF DESCRIPTION, LOCATION, ETC. (Not Warranted)
4734 Feb. 26-1952	First	Federal	S + L Assoc.		zonnie Jones, Jr.	523	432	3,500	on Sumter St. Lot County Rd. - also known
4736 " 26-1952	"	"	"	"	Thornwell H. Hanson	523	435	4,200	(Part Lots 7+8 Blk. D D, 5 ft strip off Lots 1, 2+3 Blk. D D, 10 ft strip off 10 ft. alley, below Lane Rd. + Smith St. Ext'n. det. Lots 7+8 Blk. D D, Riverside
4815 Feb. 27-1952	"	"	"	"	A. L. Balt, et al	523	459	3,500	Butler Sp. Lot Woodruff Rd.
4816 " 27-1952	"	"	"	"	Mrs. Mabel Cox	523	462	7,000	Diken + Traction Sts. Part Lots 9+10, Blk C, Cor.
4971 " 28-1952	"	"	"	"	Charles E. Moon, et al	523	497	4,600	Slater Village Lot 4, Blk. K, Whitney St.
4972 " 28-1952	"	"	"	"	Palmer Cardell	523	500	7,100	Hills, Chick Spgs. Sp. Lot 25, Midway Rd. Woodland
4973 " 28-1952	"	"	"	"	Maurice E. Lee, Jr. et al	523	503	6,000	Cycle, Augusta Assoc. Grant. Sp. Lot 98 Cor. Hull Dr. + Churchhill
4998 " 29-1952	"	"	"	"	Frank R. Casey, et al	523	533	6,600	Fairview Sp. Lot Mullisier St. St. Ann,
4997 " 29-1952	"	"	"	"	J. D. Childers, Jr.	523	536	5,000	Paris mt. Sp. 2.35 acres Duncan Rd.
5104 Mch. 1-1952	"	"	"	"	Eules Morgan	524	19	7,000	34.84 acres, Paris mt. Sp.
5103 " 1-1952	"	"	"	"	Gladys St. Gilliard	524	22	7,000	Lot 18 Hammer Ave.
5207 " 3-1952	"	"	"	"	Lee Ward	524	79	4,000	Bates Sp. Lot 23 - Walnut Lane,
5206 " 3-1952	"	"	"	"	Margaret J. Smith	524	82	1750.	Sta. Lot Cor. Cook + Frank,
5205 " 3-1952	"	"	"	"	Anelane C. Gibson	524	85	7500.	Lot 2 - Carmel St

INDIRECT or MORTGAGEE Index to Real Estate Mortgages — Greenville County, S. C.

Cott Family Name Index No. I-S

To locate names, open at SURNAME INITIAL TAB and refer to Buff Sub-Index sheet for page reference.

Made by The Cott Index Company, Columbus, Ohio
Sold by Walker, Evans & Cogswell Co., Charleston, S. C.

22
(34)

FILE NUMBER	MORTGAGEES FAMILY NAMES	GIVEN NAMES ABCDEFGHIJK	GIVEN NAMES LMNOP	GIVEN NAMES QRSTUVWXYZ	MORTGAGORS	BOOK	PAGE	Amount	BRIEF DESCRIPTION, LOCATION, ETC. (Not Warranted)
DATE OF RECORD									
5498 Mar. 6-1952	First	Federal	B + L	Asin	Arthur Thompson	524	266	4,500	Newlands. Lots 6 & 7 Blk. 1, Perry Road, University Circle.
5652 " 7-1952	"	"	"	"	Richard P. Lange	524	328	7200	Lot 47, White Oak Drive Caledonia Forest.
5669 " 8-1952	"	"	"	"	Rufus C. Woodall	524	334	8600	Lot 65 Middleman Lane + Speed St. Victor-moogham mill
5670 " 8-1952	"	"	"	"	Franklin E. Griffith	524	331	3200	Lot 112, Sec. 2 con. Parker Rd. Lot 129 map 4, Camilla Park. Gville Sp.
5668 " 8-1952	"	"	"	"	H. R. Cordell	524	337	3500	Lot 6, H. R. Cordell Prop. 1 Bl. sub. Villa, which Spgs. Sp.
5671 " 8-1952	"	"	"	"	Palmer Cordell	524	340	6300	Lot 26, Midwood. Bl. Woodland
5779 " 12-1952	"	"	"	"	Gladys D. Johnston	524	394	8500	Lot Garrant St. City [Vista]
5928 " 12-1952	"	"	"	"	O. A. Bonham	524	462	7600	Lot 56 Crescent ave. alt. [Vista]
6186 " 14-1952	"	"	"	"	D. P. Simpson	525	64	13,500	Lot Rowley St. City Kenth Sp.
6185 " 14-1952	"	"	"	"	J. H. Jordan	525	61	2550	Tract 7 Prop. 6 to Hank [Vista]
6230 " 15-1952	"	"	"	"	Ms Georgia Trammell	525	83	4400	Lot 7 Cedar Lane Park. Blk. E
6230 " 15-1952	"	"	"	"	John R. Fulmer	525	86	7300	Lots 5 & 6 Blkley ave. Park Woodville Heights.
6304 " 17-1952	"	"	"	"	John W. Pearson	525	148	3200	Lot 3, Sec. 7. Pine St. Gville Sp.
6303 " 17-1952	"	"	"	"	Fred Williams	525	151	1500	Lot 24 - Wayne St. Gville Sp.
6470 " 18-1952	"	"	"	"	W. H. Grey	525	217	8,000	Lot 14, Camilla Ave. Park.
6471 " 18-1952	"	"	"	"	G. V. Hanns	525	220	3750	Lot 24 - Bates St. Skyland

INDIRECT or MORTGAGEE Index to Real Estate Mortgages — Greenville County, S. C.

(37)

REG. U. S. PAT. OFFICE *Chas. McCull* County Indexes Since 1888 An Identifying Trade Mark

To locate names, open at SURNAME INITIAL TAB and refer to Buff Sub-index sheet for page reference.

Cott Family Name Index No. 1-S

FILE NUMBER DATE OF RECORD	MORTGAGEES FAMILY NAMES	GIVEN NAMES ABCDEFGHIJ	GIVEN NAMES KLMNO	GIVEN NAMES PQRSTUVWXYZ	MORTGAGORS	BOOK	PAGE	Amount	BRIEF DESCRIPTION, LOCATION, ETC. (Not Warranted)
6507 mch-19-1952	First	Federal	Sav. + L. Ass'n		Walter G. Spann	525	270	6,000	City Lot 17 - East Stone Ave
6719 " 20-1952	"	"	"	"	Jessie R. Dudley	525	341	4,000	Lot 20 - Blk B. Clemson Ave
6810 mch-21-1952	"	"	"	"	E. L. Wilhite, et al	525	444	5100	Russell Ave. North Hills. Lot 28 - Cor. Mc Donald St. +
6861 " 22-1952	"	"	"	"	Georgia McHughan	525	457	8000	Park, Add. Lot 8 Halliron St north
6860 " 22-1952	"	"	"	"	Lucile S Boyd	525	454	5000	Lot Hampton Ave - City
6859 " 28-1952	"	"	"	"	Herbert Syracuse	525	457	7500	Lot Summit Drive
6862 " 22-1952	"	"	"	"	G. O. Clarke	525	460	3800	Rd. Butler Sp. 1.01 acres Rocky Slope
6863 " 22-1952	"	"	"	"	Salmer Cordell	525	463	7600	Woodland Hills, which Spgs. Sp. Lot 33 Wildwood Rd.
7060 " 25-1952	"	"	"	"	Mrs. Freddie Center	526	31	2550	Land Co. Lot 67 Bailey St. mt. view,
7058 " 25-1952	"	"	"	"	Frank A. Richerson et al	526	34	5000	6.33 acres Lindal Rd.
7059 " 25-1952	"	"	"	"	Maury L. Helms, et al	526	37	4000	Richmont Park. Tract 1, Prop. of E. Young
7057 " 25-1952	"	"	"	"	James E. Shirley	526	40	3500	+ Milbanks St. Part Lot 36 cor. Owens St.
7459 " 29-1952	"	"	"	"	M. Katherine Harris	526	255	2,000	Develop. Co. Lot - Decatur St., Sans Souci,
7458 " 29-1952	"	"	"	"	R. E. Cleveland	526	258	4600	Same Sans Souci Heights Sans mt. Sp. Lot 72 - Merrillat Ave.
7748 Apr 2-1952	"	"	"	"	Fred N. Kestner, et al	526	405	3700	Lot Stall St. Pailla Sp.
7750 " 2-1952	"	"	"	"	Mallie G. Center	526	408	8500	Lot Prop. which Spgs. Sp. Lots 33, 34, 35, 38 + 39, J. J. Dill

INDIRECT or MORTGAGEE Index to Real Estate Mortgages — Greenville County, S. C.

Cott Family Name Index No. 1-S

To locate names, open at SURNAME INITIAL TAB and refer to Sub-Index sheet for page reference.

Made by The Cott Index Company, Columbus, Ohio
Sold by Walker, Evans & Cogswell Co., Charleston, S. C.

22
(4A)

FILE NUMBER	MORTGAGEES	GIVEN NAMES	GIVEN NAMES	GIVEN NAMES	MORTGAGORS	BOOK	PAGE	Amount	BRIEF DESCRIPTION, LOCATION, ETC.
DATE OF RECORD	FAMILY NAMES	ABCDEFGHIJ	IJKLMNOP	QRSTUVWXYZ					(Not Warranted)
7749 Apr. 2, 1952	First	Federal	S + L	Asain	Jack B. Batoon	526	411	4800	Sp. 3p Lot St. Maul road, lot 11
7913 " 4, 1952	"	"	"	"	Geneva Moore Scruggs	526	545	6200	Lot 21, Blk. K, Arthur ave.
8030 " 5, 1952	"	"	"	"	Local Home Builders, Inc.	527	15	6400	Lot 27 Springfield ave.
8031 " 5, 1952	"	"	"	"	"	527	19	7500	Lot 35 West ave. Greenville Sp.
8032b " 5, 1952	"	"	"	"	A. H. Hamby	527	22	4500	00 Ave. Saw Saw Heights, Paris mt. rd. Lot 137 con. Lenoir ave + Lenoir
8241 " 8-1952	"	"	"	"	Robert E. Hamby, et al	527	129	3500	00 East Sville - Austin Sp. Lot 36 South Piney Circle - League
8238 " 8-1952	"	"	"	"	Helen Sayles	527	132	2700	00 Lot Cook St. Ward. 1 - City
8237 " 8-1952	"	"	"	"	Charles W. Davis	527	135	2550	00 Chick Spg. Sp. Part Lot 2 - Paris mt. rd.
8236 " 8-1952	"	"	"	"	Thomas J. Cooper, et al	527	138	4100	00 Lot Augusta Hwy Oregon St. Kanawha
8235 " 8-1952	"	"	"	"	Rosa L. Dart	527	141	6300	00 Lot 5 + Part Lot 6 - Blk B, East North St. Extn.
8207 " 9-1952	"	"	"	"	Analane C. Gibson	527	232	5000	00 Lot 6 Car White Oak Dr. + ave. Greenville Sp.
8497 " 11, 1952	"	"	"	"	Local Home Builders, Inc.	527	306	8800	00 Lot 10 + Part Lot 9, Dargan
8493 " 11, 1952	"	"	"	"	N. L. Langston, et al	527	309	3900	00 Lot 9, Blk. K, Green ave.
8494 " 11, 1952	"	"	"	"	John K. Temple, Jr.	527	312	4700	00 Lot 5 Texas ave Greenville Sp.
8495 " 11, 1952	"	"	"	"	J. W. Mauldin	527	315	16,000	00 Saw Saw Heights, Paris mt. rd. Lots 19 + 20 Bimingham
8496 " 11, 1952	"	"	"	"	James E. Forrest, et al	527	318	1600	00 Henderson St. lot 11 Lot 63 + Part Lot 64 Blk. K

INDIRECT or MORTGAGEE Index to Real Estate Mortgages — Greenville County, S. C.

(4 B)

REG. U. S. PAT. OFFICE *Chas. McCall* County Indexes Since 1888 An Identifying Trade Mark

To locate names, open at SURNAME INITIAL TAB and refer to Buff Sub-Index sheet for page reference.

Cott Family Name Index No. 1-S

FILE NUMBER DATE OF RECORD	MORTGAGEES FAMILY NAMES	GIVEN NAMES ABCDEFGHIJ	GIVEN NAMES JKLMNO	GIVEN NAMES PQRSTUWXYZ	MORTGAGORS	BOOK	PAGE	Amount	BRIEF DESCRIPTION, LOCATION, ETC. (Not Warranted)
8694 Apr. 14 1952	First	Federal	S. & L. Cain		Local Home Builders, Inc.	527	421	5900	Lot 22 Springfield ave, metts Ave.
8798 " 15-1952	"	"	"	"	L. L. Hamnicott, etal	527	497	2900	Lot 22, Cor. Hill St. & Pal-Heights.
9019 " 17-1952	"	"	"	"	Samuel Lee Martin	528	45	2700	Lot 22, Julian St. & Green, Prop. Stone Land Co.
9082 " 18-1952	"	"	"	"	Margaret H. Vaughn	528	76	11,500	Part Lots 36 & 37, Sec. 2, Taylors, Kirk's Sq. Sp.
9166 " 18-1952	"	"	"	"	Ruth W. Hammett	528	73	3600	Lot Edwards Rd. near,
9168 " 19-1952	"	"	"	"	Ruby Stone	528	103	2700	Lot 239, Bailey St. & Hill Sp. Caroline Court, Butler Sp.
9167 " 19-1952	"	"	"	"	Georgia Vaughn	528	106	7600	Lot 7, Blk. A, Easton Lane, Hill Sp.
9205 " 21-1952	"	"	"	"	Local Home Builders, Inc.	528	109	6700	Lot 31, Springfield ave Road, Bates Sp.
9206 " 21-1952	"	"	"	"	Charles R. Cunningham	528	152	8000	2 1/2 acres Talley Bridge
9207 " 21-1952	"	"	"	"	Royal Robertson, etal	528	159	2,550	1 1/2 acres O'Neal Sp. Loop, Washington Heights.
9400 " 23-1952	"	"	"	"	Samuel Rosemond	528	155	3300	Lot 7, Sec. 2, Washington Extn - Butler Sp.
9399 " 23-1952	"	"	"	"	Samuel M. Witcher, etal	528	289	7010	Lot 5, East North St., City.
9574 " 25-1952	"	"	"	"	Calvin E. Pinson, etal	528	292	3750	Lot 20, Harris St. & Monaghan Co. Div. #1.
9749 " 26-1952	"	"	"	"	James Curtis Hunt	528	371	6000	Lot 1, Parker Rd. Victor.
9749 " 26-1952	"	"	"	"	Pearl Simpson Fogie	528	440	3200	Lot Bot St. West & Hill, Paris mt. Sp.
	"	"	"	"	W. H. Hamby	528	443	4,220	Lot 140 - Lenore Ave.

INDIRECT or MORTGAGEE Index to Real Estate Mortgages — Greenville County, S. C.

22
(40)

Cott Family Name Index No. 1-3

To locate names, open at SURNAME INITIAL TAB and refer to Buff Sub-Index sheet for page reference.

Made by The Cott Index Company, Columbus, Ohio
Sold by Walker, Evans & Cogswell Co., Charleston, S. C.

FILE NUMBER DATE OF RECORD	MORTGAGEES FAMILY NAMES	GIVEN NAMES ABCDEFGHIJ	GIVEN NAMES KLMNO	GIVEN NAMES PQRSTUWXYZ	MORTGAGORS	BOOK	PAGE	Amount	BRIEF DESCRIPTION, LOCATION, ETC. (Not Warranted)
9749 Apr. 26-1952	First	Federal	S. + L. Ass'n.		Ralph L. Watkins, etal	528	446	4,150	Furman Hall Heights Lot 11 - Furman Hall Rd + 7. Grove Rd. part sp.
9749 "- 26-1952	"	"	"	"	H. B. Jones, etal	528	449	5200	Tract 8 + near End. Tract + Mansell St. City.
9780 "- 28-1952	"	"	"	"	Leewood Baptist Church, Inc.	528	498	8,000	Lot Car. West Park Ave. ville sp.
9927 "- 29-1952	"	"	"	"	Carl Arthur Talley	529	27	7350	Lot 16, Bel Air Drive, ville sp.
9950 "- 30-1952	"	"	"	"	R. V. Chandler, Jr.	529	52	2200	Lot 4, View Point Drive, ville sp.
10284 May 7-1952	"	"	"	"	Local Home Builders, Inc.	529	201	6800	Lot 32, Springfield ave. Kenwood Lane, North Park.
10287 "- 3-1952	"	"	"	"	Henry E. Jeter, etal	529	205	5000	Lot 74 cov. North main St + Prop. Bates sp.
10286 "- 3-1952	"	"	"	"	J. Norwood Cleveland, etal	529	208	2000	Part Tract 1 Cleveland Sherwood Forest
10285 "- 3-1952	"	"	"	"	Artis Olene Hendrix	529	214	7350	Lot 21, Lakeland Blvd. which sp. sp.
10288 "- 3-1952	"	"	"	"	L. S. Chandler	529	211	3850	Part Lot 6 Piney Mt. Rd. Sans Souci
10355 "- 5-1952	"	"	"	"	James Bayless Keller	529	280	7000	Lot 17, Blue Ridge Drive, Hata Hill
10422 "- 6-1952	"	"	"	"	Rev. H. Burns	529	320	7200	Lot 41, Ridgecrest Drive, Sherwood Forest
10421 "- 6-1952	"	"	"	"	William H. Baldwin	529	317	7100	Lot 19, Lakeland Blvd.
10546 "- 7-1952	"	"	"	"	Robert H. Stewart, Jr.	529	358	3500	Lot 7 Paine St. City.
10832 "- 12-1952	"	"	"	"	Guy James Halsom, etal	530	7	2300	St. Norwood Heights Lots 14 + 15, Blk. B, Norwood
10831 "- 12-1952	"	"	"	"	G. H. Nix	530	10	6000	O'neal sp. 2 Tracts Burnsville Rd.

INDIRECT or MORTGAGEE Index to Real Estate Mortgages — Greenville County, S. C.

22
(45)

REG. U. S. PAT. OFFICE *Chemical* County Indexes Since 1886
An Identifying Trade Mark

To locate names, open at SURNAME INITIAL TAB and refer to Buff Sub-Index sheet for page reference.

Cott Family Name Index No. 1-S

FILE NUMBER	MORTGAGEES	GIVEN NAMES	GIVEN NAMES	GIVEN NAMES	MORTGAGORS	BOOK	PAGE	Amount	BRIEF DESCRIPTION, LOCATION, ETC.
DATE OF RECORD	FAMILY NAMES	ABCDEFGHIJ	IJKLMNOP	QRSTUVWXYZ					(Not Warranted)
10835 May 12 1952	First	Federal	D + L	Asin	Selma Essary	530	13	13,000	McDaniel Heights. Part Lot 11 + Lot 12 Ben St
10834 " 12 1952	"	"	"	"	Francis V. Kilhite	530	16	8000	Lot 36 Russell ave. city.
10833 " 12 1952	"	"	"	"	Robert Earle ^{etal} Morse Jr.	530	19	6400	Rd. East Lynnwood Add. Lot 212 n.e. side Laurens
10938 " 13 1952	"	"	"	"	William R. Wyatt	530	37	9400	Rd.) Northwood. Lot 11 Gallatin ave (Baywood
11139 " 15 1952	"	"	"	"	Pierce W. Strange	530	169	3,000	Estate Eliza Phillips, Chick Spgs. Sp. 1.15 acres (Part Tract 1) Prop.
11140 " 15 1952	"	"	"	"	J. J. Shaleby	530	172	10,400	Lot Augusta Rd, city.
11141 " 15 1952	"	"	"	"	J. P. Medlock	530	175	8,000	Clair Ave. Highland Terrace. Part Lots 25 + 26 - Blk. G. Mont-
11141 " 15 1952	"	"	"	"	J. P. Medlock	530	178	8,000	Highland Terrace. G. Montclair Ave (formerly Fairview and)
11142 " 15 1952	"	"	"	"	J. H. Mauldin	530	181	15,500	Part Lot 26 + all Lot 27, Blk. Jones St. Extn, Highland Terrace
11142 " 15 1952	"	"	"	"	J. H. Mauldin	530	184	7,800	Lots 4, 3 + Part Lot 2 - Blk. H St. Extn, Blk H. "Highland Terrace"
11362 " 17 1952	"	"	"	"	Local Home Builders, Inc	530	261	5200	Lot 1 + Part Lot 2 - Jones, D'ville Sp.
11363 " 17 1952	"	"	"	"	"	530	265	9800	Lot 23 - Springfield Ave, Ridge Drive, D'ville Sp.
11364 " 17 1952	"	"	"	"	Ruby Sanders	530	268	17,000	Lot 32 + Part Lot 33, Blue, Circle, Paris mtn. Sp.
11424 " 19 1952	"	"	"	"	Christine S. Temple	530	315	10,000	Eastern Part Lot 14 - Hillandale, Paris mt. Sp.
11568 " 20 1952	"	"	"	"	James Roscoe Green	530	382	3,500	Lot 3 - Hillandale Circle, which Spgs. Sp.
11566 " 20 1952	"	"	"	"	Local Home Builders, Inc.	530	385	8000	Lot 10 (1 acre) St. Mark's Rd. D'ville Sp. Lot 24 Springfield ave.

INDIRECT or MORTGAGEE Index to Real Estate Mortgages — Greenville County, S. C.

22
(48)

Cott Family Name Index No. 1-3

To locate names, open at SURNAME INITIAL TAB and refer to Sub-Index sheet for page reference.

Made by The Cott Index Company, Columbus, Ohio
Sold by Walker, Evans & Cogswell Co., Charleston, S. C.

FILE NUMBER DATE OF RECORD	MORTGAGEES FAMILY NAMES	GIVEN NAMES ABCDEFGHIJ	GIVEN NAMES KLMNO	GIVEN NAMES PQRSTUWXYZ	MORTGAGORS	BOOK	PAGE	Amount	BRIEF DESCRIPTION, LOCATION, ETC. (Not Warranted)
11567 May 20-1952	First	Federal	S. & L. Loan		Ana Lane G. Gibson Inc.	530	389	6100	Lot 12 Carmel St. City University Park.
11773 " 22-1952	"	"	"	"	Local Home Builders	530	497	15,000	Lot 15, U. S. Super Hwy. 29 Bridle
11919 " 26-1952	"	"	"	"	Richard O. Lange	531	52	10,000	Lot 47 White Oak Dr. University
11996 " 26-1952	"	"	"	"	Emmie Rhoads Fischbach	531	55	2500	Lot 105 Jallulaku Dr.
11997 " 26-1952	"	"	"	"	Henry Green	531	58	7800	Rd. + East North St. Granite Sp. Lot 6 + Part Lot 5 on Augusta
11998 " 26-1952	"	"	"	"	G. L. Tanner	531	61	2100	Orphanage, Lot near Odd Fellows
12187 " 28-1952	"	"	"	"	G. F. Roberts	531	136	7200	Lot Skilton St. City
12299 May 30-1952	"	"	"	"	H. David Matson, et al	531	239	8300	Lot 5 - Dellwood Dr.
12300 " 30-1952	"	"	"	"	Columbus W. Prince, et al	531	242	7250	Saluda Sp. 6-Acre U. S. Hwy # 25 + Butler Sp.
12389 " 31-1952	"	"	"	"	William A. Vaughn	531	313	10,000	Lot 2 - East North St. Eytan Butler Sp.
12390 " 31-1952	"	"	"	"	William A. Vaughn	531	316	8,000	Lot 1 - East North St. Eytan Park add. City.
12388 " 31-1952	"	"	"	"	Local Beaches Vaughn	531	319	7200	Lot 9 - Hallivan St. North
12540 June 2-1952	"	"	"	"	Robert U. Forester, et al	531	376	13,500	Charmont Ridge, Chick Sp. Sp. Part Tract 8, Piney Mt. Rd.
12782 " 5-1952	"	"	"	"	Ella R. Batson	531	467	4000	Savaii Sea. Lot 24 Dykeson ave. Sand
12783 " 5-1952	"	"	"	"	Amy G. Hall, et al	531	470	4500	Chick Sp. Sp. 8 Acre Reservoir Rd.
12784 " 5-1952	"	"	"	"	Ella R. Batson	531	473	4000	Savaii Sea. Lot 25 Dykeson ave. Sand,

INDIRECT or MORTGAGEE Index to Real Estate Mortgages — Greenville County, S. C.

(43)

REG. U. S. PAT. OFFICE *Chas. McCulloch* County Indexes Since 1868 An Identifying Trade Mark

To locate names, open at SURNAME INITIAL TAB and refer to Buff. Sub-Index sheet for page reference.

Cott Family Name-Index No. 1-S

FILE NUMBER DATE OF RECORD	MORTGAGEES FAMILY NAMES	GIVEN NAMES ABCDEFGHIJ	GIVEN NAMES KLMNOP	GIVEN NAMES QRSTUVWXYZ	MORTGAGORS	BOOK	PAGE	Amount	BRIEF DESCRIPTION, LOCATION, ETC. (Not Warranted)
12781 June 5-1952	First	Federal	S. & L. Asin		Laudia Williams	531	476	3100	Ave. Lot 10 near Washington, Newwood Heights.
12893 " 7-1952	"	"	"	"	Fletcher Helton	532	8	4450	Lots 1, 2, + 3, Blk E.
12975 " 9-1952	"	"	"	"	Oliver Newwood Green	532	53	3500	Lat Rutherford Rd. O'Neal Sp.
12974 " 9-1952	"	"	"	"	Bruce Balcombe	532	56	3000	4.77 Acres - Nash's mill Rd.
12973 " 9-1952	"	"	"	"	W. E. Garner, etal	532	59	3800	2.4 acres - Chick Spgs. Sp.
13183 " 11-1952	"	"	"	"	Wesley M. Hester	532	156	3800	Dr. + Belmont St. Part Lots 115 + 116 Car. M. M. making
13182 " 11-1952	"	"	"	"	Floyd Hampton Garrett	532	159	9,400	2 - Acres - Laurens Rd.
13249 " 12-1952	"	"	"	"	Guy Robbins, etal	532	203	6,000	East Highlands Estate Butler Sp. Lot 3, Sec. 6 - Blk M. Wuka Ave
13250 " 12-1952	"	"	"	"	Charlie W. Lesley	532	206	7,900	City Lot 7 - Beechwood Ave
13334 " 13-1952	"	"	"	"	Gertrude C. Keith	532	311	6000	Horse Park - Lot 9 + Part Lot 10, White,
13449 " 14-1952	"	"	"	"	C. J. Lato, Jr.	532	363	15,300	Lot 1, Webster Rd.
13468 " 16-1952	"	"	"	"	Lloyd Lorr	532	390	6600	Squai Heights - Paris Mt. Sp. Lot 116 Lenore Ave. Same
13469 " 16-1952	"	"	"	"	John G. Boling, etal	532	393	3600	ave. - Wille Sp. Part Lots 11 + 12 Summitts
13552 " 17-1952	"	"	"	"	Herbert Syprouse	532	455	7100	(Lots 3 + 4 - Wakefield St. (formerly Grove St.) + Lot 6 Perry Rd. Same Squai Annex)
13722 " 18-1952	"	"	"	"	C. A. Jenkins	532	521	8000	Lots 1 + 2 White Horse Rd.

INDIRECT or MORTGAGEE Index to Real Estate Mortgages — Greenville County, S. C.

Cott Family Name Index No. 1-3

To locate names, open at SURNAME INITIAL TAB and refer to Sub-Index sheet for page reference.

Made by The Cott Index Company, Columbus, Ohio
Sold by Walker, Evans & Cogswell Co., Charleston, S. C.

(49)

FILE NUMBER DATE OF RECORD	MORTGAGEES FAMILY NAMES	GIVEN NAMES ABCDEFGHIJ	GIVEN NAMES KLMNO	GIVEN NAMES PQRSTUWXYZ	MORTGAGORS	BOOK	PAGE	Amount	BRIEF DESCRIPTION, LOCATION, ETC. (Not Warranted)
13927 June 21 1952	Trust	Federal	L. + L. Cain		L. Vance Emory	533	70	2400	McKullough Heights Lot 48, Verdun ave.
13925 " 21 1952	"	"	"	"	John R. Shepherd	533	76	3600	Dorwood Lots 60 + 61, Lendal St.
13926 " 21 1952	"	"	"	"	M. H. Larbey	533	73	10,700	McC + Beatrice St. Hamlet, Tenn. Lots 63 + 64, Cor. Frances
13994 " 23 1952	"	"	"	"	Isaac B. Stone	533	90	3,300	Textile ave. melrose Park ch Part Lots 15 + 16 Blk. D
13996 " 23 1952	"	"	"	"	Una J. Guy	533	93	5000	formerly Brook Dr. Lots 11 + 12, Biltmore Dr.
13997 " 23 1952	"	"	"	"	Florrie G. Godfrey	533	96	4000	"Northwood" Lot 25, which Spgs. Pk.
14017 " 23 1952	"	"	"	"	Boyce J. Green et al	533	102	11,900	Lane, Cleveland Forest Lot 38 + Part Lot 37, Fernwood
14102 " 24 1952	"	"	"	"	Local Home Builders Inc.	533	161	6000	Florida ave. Extn Lot 21, Cor. Springfield ave
14320 " 27 1952	"	"	"	"	Carl H. Floyd	533	270	9000	Lot 35, West ave.
14410 " 28 1952	"	"	"	"	Lee E. Jackson	533	361	2800	Lot 1, Palmetto St. Grille Grille Sp.
14411 " 28 1952	"	"	"	"	Melvin Greyson et al	533	364	10,000	Lot 27, Springfield ave Woodland
14460 " 30 1952	"	"	"	"	Jimmie Lee Adkins	533	379	2500	Lot 11 - Henrydale Ave. Hills - Grille Sp.
14465 " 30 1952	"	"	"	"	Marie Jones, et al	533	382	2600	Lot 17 - City View St. Marger Pine Crest Farms, Spgs. Pk.
14466 " 30 1952	"	"	"	"	Jack E. Edgar, et al	533	385	4500	Lot 4 - Blk. 1 - Augusta Rd Mt. Sp.
14591 Jul 1 1952	"	"	"	"	L. W. Abbott, et al	533	495	3000	3 Acres - Gibbon Road One Jefferson Heights
14592 " 1 1952	"	"	"	"	Ford D. Sullivan	533	498	2800	Lots 32 + 33, Blk. B. Park

INDIRECT or MORTGAGEE Index to Real Estate Mortgages — Greenville County, S. C.

(42)

REG. U. S. PAT. OFFICE *Chas. McCall* County Indexes Since 1888 An Identifying Trade Mark

To locate names, open at SURNAME INITIAL TAB and refer to Sub-Index sheet for page reference.

Cott Family Name Index No. 1-S

FILE NUMBER	MORTGAGEES	GIVEN NAMES	GIVEN NAMES	GIVEN NAMES	MORTGAGORS	BOOK	PAGE	Amount	BRIEF DESCRIPTION, LOCATION, ETC.
DATE OF RECORD	FAMILY NAMES	ABCDEFGHIJ	KLMNO	PQRSTUVWXYZ					(Not Warranted)
14683 July 2, 1952	First	Federal	S. & L.	Acin.	Joe E. Patterson, et al	533	544	3000	Earle Dr. Lot cor. Bradley St. & Hellen St.
14682 " 2, 1952	"	"	"	"	Carl A. Bragg, et al	533	547	1700	Part Lot 5, Blk. A,
14681 " 2, 1952	"	"	"	"	L. M. Mote	534	9	3500	+ 11 cov. Bagwell ave. & Spencer St Lots 9, Spencer St. & Lots 10,
15002 " 7, 1952	"	"	"	"	J. D. Smith	534	129	1900	1/4 acre behind Spivey Sp.
15000 " 7, 1952	"	"	"	"	Janie J. Lyda	534	132	2700	ave. Saw Saw Highlands Part Lots 55 & 56 Sunshine
14899 " 7, 1952	"	"	"	"	Lottie Ann Black	534	135	2000	ave. Riverside Lots 3 & 4 Blk. 4 Chisora
15001 " 7, 1952	"	"	"	"	Stavula, Brown	534	139	1000	Hard 2 lots Lot Marshall ave.
15131 " 8, 1952	"	"	"	"	Minnie M. Stanley	534	161	12,000	city Lot East Washington St.
15132 " 8, 1952	"	"	"	"	David J. Chambers	534	164	9000	Blk. 1 Creek Shore Dr. Fresh Lot 75, Sec. 1, Plat 2, High Valley
15133 " 8, 1952	"	"	"	"	One Mildred Stokes	534	167	39.50	Kanastinah Lot 15, Blk. 6 Stewart St.
15134 " 8, 1952	"	"	"	"	l. l. Loe	534	170	4250	Newland ave. - Greenville Sp.
15358 " 10, 1952	"	"	"	"	Max W. Zester, et al	534	277	3000	+ Club Dr. Saw Saw Highlands Lots 51 & 52 cor. Sunshine ave.
15359 " 10, 1952	"	"	"	"	Harold b. Bowlin	534	280	11,000	60 Crestline Rd. Hillendale Heights
15502 Jul-12-1952	"	"	"	"	Walter E. Meuce	534	380	1500	60 Bridge Rd., Gantt Sp.
15512 " 12-1952	"	"	"	"	Betty P. McArner	534	383	3200	2.19 - acres - New Dunham, 0.90 - acres, Gantt Sp.
15605 " 14, 1952	"	"	"	"	Carl E. Hard	534	404	5100	60 Marietta, Bates Sp. Lot 3, Jackson ave

INDIRECT or MORTGAGEE Index to Real Estate Mortgages — Greenville County, S. C.

Cott Family Name Index No. 1-S

To locate names, open at SURNAME INITIAL TAB and refer to Buff Sub-Index sheet for page reference.

Made by The Cott Index Company, Columbus, Ohio
Sold by Walker, Evans & Cogswell Co., Charleston, S. C.

22
(40)

FILE NUMBER DATE OF RECORD	MORTGAGEES FAMILY NAMES	GIVEN NAMES ABCDEFGHIJ	GIVEN NAMES JKLMNO	GIVEN NAMES PQRSTUWXYZ	MORTGAGORS	BOOK	PAGE	Amount	BRIEF DESCRIPTION, LOCATION, ETC. (Not Warranted)
15520 July 14, 1952	Just	Federal	E. & L. Cain		Kristine Phillips	534	407	850	Old Dunham Bridge Rd. Lots 1, 2 & 3 cor. Old Esley + Cross Creek
15521 " 14, 1952	"	"	"	"	Barrie B. Rogers	534	410	2800	Lot 28 Blk. E. Broadway St. St. M. Hunt + S. M. Hunt
15719 " 16, 1952	"	"	"	"	Earnest Anderson	534	509	5000	Lots 9, 10, 11 + 12, also Lots 13 + 14 Hillcrest Dr. Highland Terrace
15813 " 16, 1952	"	"	"	"	Thomas D. Whitmore	534	512	4600	Part Lots 12 + 13 Blk. A. West Chick Spgs. Sp.
15912 " 17, 1952	"	"	"	"	Eugene J. Tallison	535	37	9,000	Lot 6 - Artillery Rd.
15913 " 18, 1952	"	"	"	"	Nellie B. Bise	535	129	5000	Lot 14 Hillside Circle Mrs. Corine Bates
16028 " 18, 1952	"	"	"	"	E. C. Henderson	535	132	10,700	Lot 27, Blk. B, unnamed St. One
16027 " 19, 1952	"	"	"	"	Fletcher L. Kirkland	535	215	10,000	Part Lot 41, Sec. 6, near St. Dale
16026 " 19, 1952	"	"	"	"	J. E. Bishop	535	218	1600	Lots 5 + 6 Blk. D, Edgemont Dale
16061 " 19, 1952	"	"	"	"	Sam M. Wilson	535	221	4000	Lot Arise Dale Dunwoody
16060 " 21, 1952	"	"	"	"	N. Q. Cline, et al	535	235	7000	Lot Atwood St., City Way 2 - City
16192 " 21, 1952	"	"	"	"	W. E. Shaw	535	238	12,000	Lot East North St. 1/2 acre Marietta
16260 July 22, 1952	"	"	"	"	Furman J. Brannon	535	309	3500	Lot Mill Rd. Bates
16259 " 23, 1952	"	"	"	"	William J. Thornhill	535	354	2900	Lot 3 Bradley St. Hill Judson mill + 2 1/2 acres
16357 " 23, 1952	"	"	"	"	Bobby Ray Littlejohn	535	359	2800	Lot 9, Blk. D, Gordon St.
16357 " 24, 1952	"	"	"	"	Hubert M. Ross	535	411	10,000	Part Lot 306 Franklin St.

INDIRECT or MORTGAGEE Index to Real Estate Mortgages - Greenville County, S. C.

(4 J)

REG. U. S. PAT. OFFICE *Chumlett* County Indexes Since 1888 An Identifying Trade Mark

To locate names, open at SURNAME INITIAL TAB and refer to Buff Sub-Index sheet for page reference.

Cott Family Name Index No. 1-5

FILE NUMBER DATE OF RECORD	MORTGAGEES FAMILY NAMES	GIVEN NAMES ABCDEFGHIJ	GIVEN NAMES JKLMNO	GIVEN NAMES PQRSTUVWXYZ	MORTGAGORS	BOOK	PAGE	Amount	BRIEF DESCRIPTION, LOCATION, ETC. (Not Warranted)
16359 July 24 1952	First	Federal	S + L Assoc.		Samuel Lee Martin	535	414	3000	Heights. Lot 22, Julian St. Queen Creek Rd. Chick Sggs. Sp.
16523 11-26-1952	"	"	" " "	"	Bobby R. Greene	535	512	3400	Lots 35, 36, 37, 38 + 39 Busby Woodville Heights.
16522 11-26-1952	"	"	" " "	"	R. B. Alexander, et al	535	505	4900	Lot 3, Sec. C. Oak St, Woodland Hills.
16521 11-26-1952	"	"	" " "	"	Mereton R. Hughes.	535	508	11,300	Lot 9, Ridgewood Drive, City.
16520 11-26-1952	"	"	" " "	"	Jemile J. Francis	535	511	15,000	Lot Augusta Road, City.
16552 11-28-1952	"	"	" " "	"	William Pinchney, White	535	531	9,500	Lot 65 Coventry Lane, Mills Village.
16553 11-28-1952	"	"	" " "	"	Della P. Brown	535	534	2800	Lot 4, Sec. 4, 8th St. Judson
16672 11-29-1952	"	"	" " "	"	Ruth Batson Elrod	536	88	3000	Lot 420, Berkeley ave. City.
16876 11-31-1952	"	"	" " "	"	Robert H. Garrett	536	198	12,000	Lot 90, Halma Drive, Road East Park.
17021 Aug 2 1952	"	"	" " "	"	Tom G. Joseph, et al	536	303	4000	Lot 89, Blk. E East Washington Hickfield St. City.
17022 11-2-1952	"	"	" " "	"	Kingred L. Daniels	536	306	4600	Lots 1 + 2, Cor. Main + Kville Sp.
17020 11-2-1952	"	"	" " "	"	L. R. Creech	536	309	2000	1.41 acres, Pinney Road, Sons Sonni Heights, (Paw) Mt. Sp.
17019 11-2-1952	"	"	" " "	"	H. H. Hamby	536	312	9200	Lot 15, New Binscombe Rd. Sp. Sons Sauri Highlands
17150 11-4-1952	"	"	" " "	"	H. H. Matthews	536	323	2100	Lot 18, Cor. Furman/Slub Rd. Dr. + Belmont St. Kville Sp.
17149 11-4-1952	"	"	" " "	"	Shesley M. Heater	536	326	4300	Part Lots 115 + 116 Cor. Mc Math St. Extr. + Fairview ave. Highland, Sp.
17294 11-5-1952	"	"	" " "	"	Mary Zeller Ashmore	536	419	14,000	Lot 4 Blk. E, Cor. North Main, Sp.

INDIRECT or MORTGAGEE Index to Real Estate Mortgages - Greenville County, S. C.

22

(48)

REG. U. S. PAT. OFFICE *Chambers* County Indexes Since 1888 An Identifying Trade Mark

To locate names, open at SURNAME INITIAL TAB and refer to Buff Sub-Index sheet for page reference.

Cott Family Name Index No. 1-3

FILE NUMBER DATE OF RECORD	MORTGAGEES FAMILY NAMES	GIVEN NAMES ABCDEFGHIJ	GIVEN NAMES JKLMNO	GIVEN NAMES PQRSTUWXYZ	MORTGAGORS	BOOK	PAGE	Amount	BRIEF DESCRIPTION, LOCATION, ETC. (Not Warranted)
17971 Aug 13-1952	First	Fed.	L. & L. Wash.		Same as Mrs Lewis Storer Eleanor H. Storer	537	228	2500 ⁰⁰	Leaword. Lot 5, Paris Mt. Rd. Burns St. City.
17870 " " 1952	"	"	"	"	Annie Harris Shaw	537	225	1450 ⁰⁰	Lot 1, Cor. Woodfin Ave. + End, Cleverland Forest.
17868 " " 1952	"	"	"	"	J. E. Fitzpatrick Methodist Church	537	231	13,500 ⁰⁰	Lot 204 + 1/2 Lot 203, Trails Taylor.
18035 " 14-1952	"	"	"	"	Irs Stephenson Memorial	537	291	5000 ⁰⁰	Lot Old Natl Hwy. 29, Judson mills Village.
18141 " 15-1952	"	"	"	"	Thomas H. Parkman	537	377	1700 ⁰⁰	Lot 22, Sec. 6 - E Street Wille Sp.
18140 " 15-1952	"	"	"	"	Johnnie J. Phillips	537	380	3900 ⁰⁰	Lot 34, Welcome Road
18142 " 16-1952	"	"	"	"	Hattie S. Moran Inc.	537	383	7000 ⁰⁰	Lot Hampton Ave. City. Wille Sp.
18202 " 16-1952	"	"	"	"	Local Home Builders	537	419	9000 ⁰⁰	Lot 22 Springfield Ave. Augusta rd. + East Grant St. Grant Sp.
18202 " 16-1952	"	"	"	"	Henry Green	537	422	15,400 ⁰⁰	Lot 6 + near part Lot 5, Cav., Woodland Hills, which Sp.
18202 " 16-1952	"	"	"	"	Idmear Bordell	537	425	7300 ⁰⁰	Lot 27, Mildwood Rd. Sp. 2 Part Lot 6 Old Natl Hwy. 29, which Sp.
18200 " 16-1952	"	"	"	"	Ansel Alevine, Jr. etal	537	428	10,000 ⁰⁰	Lot near old Natl Hwy. 29, which Sp.
18221 " 18-1952	"	"	"	"	George Matthews etal	537	360	3300 ⁰⁰	1.12 acres, which Sp. Sp. Cold camp Rd.)
18476 " 20-1952	"	"	"	"	Samuel L. Thompson	537	546	3300 ⁰⁰	Lot 3 Old Natl Hwy.
18541 " 21-1952	"	"	"	"	Fred W. Kestner, etal	538	43	9200 ⁰⁰	Land near Heights Paris mt. Sp. Lot 20 New Burnside Rd.
18540 " 21-1952	"	"	"	"	Conrad Hall	538	46	5500 ⁰⁰	Ave. East Highlands Estates Lot 20 Blk. 6, Sec. 2, Westview
18583 " 22-1952	"	"	"	"	Benham B. Bryant etal	538	89	3200 ⁰⁰	Bates Sp. Lot S. W. Hwy. 253

INDIRECT or MORTGAGEE Index to Real Estate Mortgages — Greenville County, S. C.

22

Cott Family Name Index No. 1-3

To locate names, open at SURNAME INITIAL TAB and refer to Buff Sub-Index sheet for page reference.

Made by The Cott Index Company, Columbus, Ohio
Sold by Walker, Evans & Cogswell Co., Charleston, S. C.

(472)

FILE NUMBER	MORTGAGEES	GIVEN NAMES	GIVEN NAMES	GIVEN NAMES	MORTGAGORS	BOOK	PAGE	Amount	BRIEF DESCRIPTION, LOCATION, ETC.
DATE OF RECORD	FAMILY NAMES	ABCDEFGHIJ	IJKLMNO	PQRSTUVWXYZ					(Not Warranted)
18584 Aug 22 1952	First	Federal	S + L. Assoc.		Hattie E. Carver	538	86	72.00	Paris mt. Sp. 6.19 acres, White Horse rd.
18582 " 22 1952	"	"	"	"	George F. Spake, et al	538	92	47.50	Paris mt. Sp. Lot 15 Long Forest Drive Guille Sp?
18676 " 23 1952	"	"	"	"	John H. Thomsen	538	139	35.00	Lot 6, Cedar Lane Road, Leewood.
18790 " 25 1952	"	"	"	"	Clark L. Evans, Jr.	538	168	57.50	Lot 36 Edgewood, ave. McHenry St. Guille Sp.
18788 " 25 1952	"	"	"	"	J. M. Green	538	171	16.00	Rear part Lots 2, 3, 4 & 2, 3, 5 Mar 2, City
18789 " 25 1952	"	"	"	"	Elizabeth S. Smith	538	174	63.00	Lot 2-7 East Craft St Camilla Park.
18848 " 26 1952	"	"	"	"	Joseph H. Lemire	538	267	55.00	Lot 40, Evelyn Bridge Rd. "Northwood"
18857 " 26 1952	"	"	"	"	Eugene H. Cobb	538	270	92.50	Lot 27, White Spgs. Rd. Augusta Circle, Guille Sp.
18852 " 26 1952	"	"	"	"	S. B. Seegens, Jr. et al	538	273	65.00	Lot 19 East Augusta Drive Drine + Legare St. Stone Falls
18849 " 26 1952	"	"	"	"	Walter L. Rogers, Jr.	538	276	77.00	Lots 1 & 2, Blk. 2, cov Brookwood
18850 " 26 1952	"	"	"	"	Helen M. Bruce	538	279	60.00	Lot 4 Old Grove Rd. North Sp.
19011 " 27 1952	"	"	"	"	H. G. Miller	538	325	45.00	Traveler Rest, Bates Sp. 6 acres McAlhany Rd. Cleveland Subst.
19010 " 27 1952	"	"	"	"	C. H. Richard, et al	538	328	80.00	Lot 143 Inalls End, Beham Rd. Austin Sp.
19091 " 28 1952	"	"	"	"	E. J. Seay	538	384	3,400	Part Lots 15 & 16 Beustell + Butler Sp.
19170 " 29 1952	"	"	"	"	Paul S. Carter, et al	538	487	12,100	Lot 2 East North St. City
19165 " 29 1952	"	"	"	"	James S. Koolay, et al	538	490	50.00	Lot Green Ave. City

INDIRECT or MORTGAGEE Index to Real Estate Mortgages — Greenville County, S. C.

22

(4 N)

REG. U. S. PAT. OFFICE *Chas McColl* County Indexes Since 1888 An Identifying Trade Mark

To locate names, open at SURNAME INITIAL TAB and refer to Buff Sub-Index sheet for page reference.

Cott Family Name Index No. 1-5

FILE NUMBER DATE OF RECORD	MORTGAGEES FAMILY NAMES	GIVEN NAMES ABCDEFGHIJ	GIVEN NAMES JKLMNO	GIVEN NAMES PQRSTUWXYZ	MORTGAGORS	BOOK	PAGE	Amount	BRIEF DESCRIPTION, LOCATION, ETC. (Not Warranted)
19164 Aug 29 1952	First	Federal	S. + L	Assn.	Local Home Builders Inc.	538	493	11,000	Rockwood Park, City Lot 81 Rockwood Dr.
19167 " 29 1952	"	"	"	"	Charley H. Lesley	538	496	5,600	Lot 17 Alaska Ave. City
19168 " 29 1952	"	"	"	"	Salma Cordell	538	499	7,100	Woodland Hills, Chick Bys. Sp. Lot 28 Mildwood Rd. Sp.
19166 " 29 1952	"	"	"	"	Albert Mills Dunsen	538	502	8,700	Rd. - Paris Mt. Sp. 4.50 acres Sulphur Spgs.
19263 " 30 1952	"	"	"	"	H. H. Hamby	538	534	6,300	Rd. - Paris Mt. Sp. Lot cor. Old + new Buncombe
19264 " 30 1952	"	"	"	"	Ella R. Batson	538	537	5,900	Sane Souci. Lots 75 + 76 Mc Mahin Dr.
19316 Sep 2 1952	"	"	"	"	Royie Mae Sheaff	539	21	2,600	Ave. - "Riverside" Lot 8 Blk. L. Nighlawn
19315 " 2 1952	"	"	"	"	William Francis Pettit	539	24	6,600	Woodland Hills, Chick Bys. Sp. Lot 30 Mildwood Rd. Sp.
19423 " 3 1952	"	"	"	"	Lindsay J. Jarrett	539	128	7,500	Park. Lot 18 Blackburn St. Augusta
19422 " 3 1952	"	"	"	"	Floyd McBlain	539	131	3,100	20.4 acres Esley Bridge rd.
19679 " 5 1952	"	"	"	" of Anderson	Claude V. Thompson	539	241	10,500	2 lots in Williamston Sp. 3.15 acres Grove Sp. +
19741 " 6 1952	"	"	"	"	Melva R. Morris	539	272	4,001	Butler Sp. Tract 2. = 4.28-Acres
19743 " 6 1952	"	"	"	"	W. R. Cardell	539	275	4,500	Camilla Park.) Villa Sp. Lot 7 - (Lot 129, Map 4-1
19742 " 6 1952	"	"	"	"	J. P. Medlock	539	278	9,000	University Park. Lot 51 - Bradley Blvd,
19740 " 6 1952	"	"	"	"	Paul E. Talley	539	281	4,200	Near-City. Lot 7 - Augusta Terrace,
19744 " 6 1952	"	"	"	"	Ella R. Batson	539	284	5,500	+ King St. Sane Souci, Sec. Lot 4 - Cor. - Dukeland Drive,

INDIRECT or MORTGAGEE Index to Real Estate Mortgages — Greenville County, S. C.

Cott Family Name Index No. 1-S

To locate names, open at SURNAME INITIAL TAB and refer to BuF Sub-Index sheet for page reference.

Made by The Cott Index Company, Columbus, Ohio
Sold by Walker, Evans & Cogswell Co., Charleston, S. C.

20
(40)

FILE NUMBER	MORTGAGEES FAMILY NAMES	GIVEN NAMES ABCDEFGHIJ	GIVEN NAMES KLMNOP	GIVEN NAMES QRSTUVWXYZ	MORTGAGORS	BOOK	PAGE	Amount	BRIEF DESCRIPTION, LOCATION, ETC. (Not Warranted)
19910 Sep. 9, 1952	First	Federal	S. + L.	Asin.	Ves story, etal	539	346	4000	Mfg. Co. Village. Lot 29, Sec. 3, Piedmont
19911 " 9, 1952	"	"	"	"	Rullie S. Hallman, Jr.	539	349	5,500	Mfg. Co. Village Lot 21, Sec. 3, Piedmont
19887 " 9, 1952	"	"	"	"	Richard A. Hale, etal	539	352	3,200	Mfg. Co. Village Lot 67, Sec. 3, Piedmont
19891 " 9, 1952	"	"	"	"	J. H. Mauldin	539	355	31,500	(Part tracts 38+39 cov Woodland Dr. + Jindel Rd. Mt. View Farms)
19890 " 9, 1952	"	"	"	"	Eunice R. Kennedy	539	358	8,500	City Lot cov. Perry ave. + Lantier
19889 " 9, 1952	"	"	"	"	J. W. Crawford	539	361	1000	Lot 26 Virginia ave.
19888 " 9, 1952	"	"	"	"	Pete Pleicones	539	364	4,500	Lot 12 Buist ave. Oakhurst
20008 " 10, 1952	"	"	"	"	William R. Hyatt, etal	539	436	16,000	57.4 acres, Grove Sp. University Park
20007 " 10, 1952	"	"	"	"	Lays A. Jordan	539	433	9,200	Lot 8, Super U. 8 Hwy. 29,
20067 " 11, 1952	"	"	"	"	James E. Goshin	539	475	11,000	Lot 8 Laurel St. City
20273 " 12, 1952	"	"	"	"	Harold J. Phillips	540	21	6000	75 acres, Gantt Sp.
20272 " 12, 1952	"	"	"	"	Max R. V. Potts	540	25	1700	Douglas ave. - Kinelle Sp. Southeastern Part Lot 70,
20228 " 12, 1952	"	"	"	"	Emily A. Swester, etal	540	12	7000	Lot Hampton ave. City
20227 " 12, 1952	"	"	"	"	Alfred L. Smith, etal	540	15	3000	Lot 1 New Augusta Rd. Hill
20226 " 12, 1952	"	"	"	"	James H. Hard	540	18	8500	Augusta (Ad. Hills) Lots 69+70, Henrietta ave

INDIRECT or MORTGAGEE Index to Real Estate Mortgages — Greenville County, S. C.

22
(4 P)

REG. U. S. PAT. OFFICE *Chas. McCott* County Indexes Since 1888
An Identifying Trade Mark

To locate names, open at SURNAME INITIAL TAB and refer to Buff Sub-Index sheet for page reference.

Cott Family Name Index No. 1-5

FILE NUMBER	MORTGAGEES	GIVEN NAMES	GIVEN NAMES	GIVEN NAMES	MORTGAGORS	BOOK	PAGE	Amount	BRIEF DESCRIPTION, LOCATION, ETC.
DATE OF RECORD	FAMILY NAMES	ABCDEFGHIJ	IJKLMNOP	QRSTUVWXYZ					(Not Warranted)
20271 Sep. 12 1952	First	Federal	S + L	Quinn	Corra M. Lear	540	28	2800 ⁰⁰	Wedge Park, Lot 29, Blk. B, Tindal ave., 2, City
20270 " 12 1952	"	"	"	"	Starula Brown	540	31	3000 ⁰⁰	Lot Marshall ave. Ward,
20457 " 15 1952	"	"	"	"	Jack Francis Fare	540	166	5,500 ⁰⁰	Lot 11, Dargen St. Greenville Sp.
20458 " 1 1952	"	"	"	"	Lizzie Edwards	540	172	3800 ⁰⁰	Lot 2, Taylor Ave. " "
20459 " 1 1952	"	"	"	"	John R. Partee, etal	540	169	11,000 ⁰⁰	Johnes St. Part Lots 10 & 15, Blk. H.
20456 " 1 1952	"	"	"	"	Lucy C. Crawford	540	175	5800 ⁰⁰	Part Lots 49, 50 + 51, East ^{City} art.
20827 " 19 1952	"	"	"	"	Cecil D. Blakely	540	399	4200 ⁰⁰	Kelenn Grove Park. Lot 84, McAdoo ave.
20826 " 19 1952	"	"	"	"	J. P. Medlock	540	402	9000 ⁰⁰	University Park. Lot 52, Bradley Blvd.
20918 " 20 1952	"	"	"	"	John E. Broadnax, etal	540	433	4500 ⁰⁰	which Sp. Sp. Lot 2 Old U. S. Hwy. 29, Taylors,
20917 " 20 1952	"	"	"	"	Basil C. Hillingham	540	436	10,000 ⁰⁰	University Heights. Lot 66 Blk. 2, Edinboro Dr.
21066 " 22 1952	"	"	"	"	Ralph E. Cantrell	540	533	3300 ⁰⁰	146, Jedwood Dr. Overbrook. Lot 147 + Southern 1/2 Lot
21062 " 22 1952	"	"	"	"	Edsel G. Dodson	540	542	3900 ⁰⁰	Bates Sp. Tract 4 = 42.39 acres
21061 " 22 1952	"	"	"	"	Charles H. Gibson, etal	540	539	3700 ⁰⁰	Rutherford Rd. Lot 1, Davis St. near Old,
21063 " 22 1952	"	"	"	"	A. K. Edens, etal	540	545	1850 ⁰⁰	Col. S. St. Pl. mfg. Co. Lot 252, Sec. 1, Seventh
21064 " 22 1952	"	"	"	"	Gordon Lee Frazier	540	548	3100 ⁰⁰	Slater Village Lot 2, Blk. 6, Whitney St.
21060 " 22 1952	"	"	"	"	Walter Z. Allevine	540	536	3250 ⁰⁰	Prop. Taylor, which Sp. Sp. Lots 3 + 4, Harold J. Berman,

INDIRECT or MORTGAGEE Index to Real Estate Mortgages → Greenville County, S. C.

Cott Family Name Index No. 1-S

To locate names, open at SURNAME INITIAL TAB and refer to Bufl Sub-Index sheet for page reference.

Made by The Cott Index Company, Columbus, Ohio
Sold by Walker, Evans & Cogswell Co., Charleston, S. C.

22
(49)

FILE NUMBER	MORTGAGEES FAMILY NAMES	GIVEN NAMES ABCDEFGHIJ	GIVEN NAMES KLMNOP	GIVEN NAMES QRSTUVWXYZ	MORTGAGORS	BOOK	PAGE	Amount	BRIEF DESCRIPTION, LOCATION, ETC. (Not Warranted)
21065 Sep 22-1952	First	Federal	S & L	Asin	S. A. Roof	540	530	5000	Lot 15, East ave. City.
21092 " 23-1952	"	"	"	"	Ernest H. Greene	541	63	10,000	Lot 10 + Part Lot 9, Dargan ave. (Cannon St.)
21090 " 23-1952	"	"	"	"	Hubert Redding	541	66	2500	Lot 13 Sumner St. Lenoir
21091 " 23-1952	"	"	"	"	Anaslanc L. Gibson	541	69	6700	Lot 7, White Oak Dr. Grille Sp.
21237 " 24-1952	"	"	"	"	Local Home Builders, Inc.	541	115	7600	Lot 33, Springfield ave
21236 " 24-1952	"	"	"	"	Frank A. Niatt, et al	541	118	6400	Lot 25 Springfield ave Grille
21329 " 25-1952	"	"	"	"	Eunice L. Johnson			00	Bridge at Edgement.
21330 " 25-1952	"	"	"	"	Eunice L. Gunter, formerly	541	152	2700	Lots 1 & 3, on Piedmont ave + Edge
21331 " 25-1952	"	"	"	"	Lellie Mae Davidson	541	155	3500	Lot North Leach St. Hard
21624 " 25-1952	"	"	"	"	Russell Perry Nitcherson	541	158	7200	Lot 12, Blk. C, Sec. 2, on Willow Sp.
21625 " 29-1952	"	"	"	"	Helen Bowen Kerns (Formerly Helen Bowen)	541	293	1600	Lot 10 - Florida Ave. Grille
21623 " 29-1952	"	"	"	"	Howard Thomason	541	296	1500	Chick Springs. Sp.
21622 " 29-1952	"	"	"	"	Paul A. Turner	541	299	4,700	2 Acres, Paris mt Sp.
21626 " 29-1952	"	"	"	"	C. D. Boothe	541	302	10,500	Lot 32 - Springfield Ave.
21647 Sep 31-1952	"	"	"	"	Mallie Louise Coker	541	305	4600	21.79 - Acres, Fork Shaver
21825 Oct 2-1952	"	"	"	"	S. S. Lee, Jr., et al	541	328	5600	Skylark Park
	"	"	"	"	A. Paul Watson	541	420	7500	Tract 2 = 9.9 acres, Grille Sp.

INDIRECT or MORTGAGEE Index to Real Estate Mortgages — Greenville County, S. C.

22
(4R)

REG. U. S. PAT. OFFICE *Chas McCott* County Indexes Since 1888
An Identifying Trade-Mark

To locate names, open at SURNAME INITIAL TAB and refer to Buff Sub-Index sheet for page reference.

Cott Family Name Index No. 1-8

FILE NUMBER DATE OF RECORD	MORTGAGEES FAMILY NAMES	GIVEN NAMES ABCDEFGHIJ	GIVEN NAMES JKLMNOPQ	GIVEN NAMES RSTUVWXYZ	MORTGAGORS	BOOK	PAGE	Amount	BRIEF DESCRIPTION, LOCATION, ETC. (Not Warranted)
21927 Oct 3-1952	First	Federal	S. & L.	Ass'n	W. Frank Durham	541	477	9,000	College Heights, Butler Sp. Lot 2, East North St. Extn.
22035 " 4-1952	"	"	"	"	O. P. Roddy, et al	542	1	3400	Judson Mills Village Lot 34, Fourth Ave, Sec. 1-1
22034 " 4-1952	"	"	"	"	Local Home Builders, Inc.	542	4	4510	Rd., Welcome Sch. Dist. Lot Cor. of Curtis + Bent Bridge
22034 " 4-1952	"	"	"	"	"	542	7	4300	also, Right to a well. Part Lot 22, Paris mt. Sp.
22037 " 4-1952	"	"	"	"	Ira Arter, et al	542	10	3750	Rutherford Park Lot 35, Happy Ave
22036 " 4-1952	"	"	"	"	Charlie W. Leslie	542	13	9,000	City Lot 8 - Beechwood Ave
22266 " 7-1952	"	"	"	"	David Earl Hooper, et al	542	136	3500	1/2 acre, Grove Sp.
22266 " 7-1952	"	"	"	"	Horace W. Nodine, et al	542	139	2500	Bates Sp. Lot 85 Forrest Drive
22266 " 7-1952	"	"	"	"	Samuel A. Smith	542	142	8,000	Greenacre Dale Lot 15, Allendale Lane
22348 Oct 8-1952	"	"	"	"	H. F. Donovan	542	180	9000	Paris mt. Sp. Lot 22, Sans Souci Heights
22526 Oct 10-1952	"	"	"	"	Mabel G. Lynn, et al	542	311	9500	Helmes Drive - near City Lot 104 - Cor. Stephen Lane +
22564 " 11-1952	"	"	"	"	A. L. Hardrick	542	341	4800	Lot Oak St Sans Souci Rd. Camilla Park
22564 " 11-1952	"	"	"	"	R. L. Sullivan, Jr	542	344	5200	Part Lots 11+12, Washington Heights
22564 " 11-1952	"	"	"	"	George Jarrett, et al	542	347	3750	Lot 3 Blk. B, Washington St. Sec. 2, Judson Mills Camp
22682 " 13-1952	"	"	"	"	H. H. Splawn	542	429	3300	Lot 5 cor. Third Ave + Fifth near Green, Cohick Spgs. Sp.
22681 " 13-1952	"	"	"	"	Mrs. J. L. Kraft	542	432	5500	Lots 15+16 Vandiventer St.

INDIRECT or MORTGAGEE Index to Real Estate Mortgages — Greenville County, S. C.

Cott Family Name Index, No. 1-S

To locate names, open at SURNAME INITIAL TAB and refer to Buff Sub-Index sheet for page reference.

Made by The Cott Index Company, Columbus, Ohio
Sold by Walker, Evans & Cogswell Co., Charleston, S. C.

22
(42)

FILE NUMBER	MORTGAGEES FAMILY NAMES	GIVEN NAMES ABCDEFGH	GIVEN NAMES IJKLMNO	GIVEN NAMES PQRSTUVWXYZ	MORTGAGORS	BOOK	PAGE	Amount	BRIEF DESCRIPTION, LOCATION, ETC. (Not Warranted)
22680	First	Federal	S. & L.	Asin	Glenn L. Strickland	542	435	8000	Lot 5 Dargan ave. Greenville
Oct. 13, 1952								00	Paramount Park
22818	"	"	"	"	Harren G. Cogdill	542	475	7850	Lot 194 Wessley Circle
14-1952	"	"	"	"	Herman L. Bond, Jr.	542	478	00	with Florida Ave. Etc.?
22819	"	"	"	"				8300	Lot 21, cov. Springfield ave.
14-1952	"	"	"	"	William J. Turner, et al	542	543	4000	1/2 acres, which Spgs. Sp.
22937	"	"	"	"				00	Neights
15-1952	"	"	"	"	Charlie Thomas Jones, et al	543	42	4100	Lot 8, Sea B. Oak St. Woodville
22966	"	"	"	"				00	Lots 126 & 108, Woodside Mullet
16-1952	"	"	"	"	Lily L. Buskell, et al	543	39	4500	Lot 126, Sea B. (Revised Plat)
23067	"	"	"	"				00	Neights
17-1952	"	"	"	"	Robert E. Ruff, et al	543	91	5600	Lots 24 & 25, King St. Shiloh
23066	"	"	"	"				00	Cruck Knott Sp.
17-1952	"	"	"	"	Allen P. Cook, et al	543	94	3200	68900 sq. ft. on acre near Bushy
23169	"	"	"	"				00	Grille Sp.
18-1952	"	"	"	"	Iray Washell Smith	543	140	10,000	Lot 23 Springfield ave.
23173	"	"	"	"				00	Bridge Rd. Paris mt. Sp.
18-1952	"	"	"	"	Margie Simmons Olden, et al	543	143	6900	Tract 4 - 19 acres, Mathins
23172	"	"	"	"				00	Grille Sp.
18-1952	"	"	"	"	Local Home Builders, et al	543	146	5600	Lot 6, Bent Bridge Rd.
23174	"	"	"	"				00	
18-1952	"	"	"	"	Mozelle G. Ghines	543	149	4000	Lot 21, Ashley ave. near
23171	"	"	"	"				00	Sauvi Park
18-1952	"	"	"	"	E. E. Marten, et al	543	155	3500	Lots 47 & 48, Height Mt. Sp.
23170	"	"	"	"				00	Wishes Mt.
18-1952	"	"	"	"	H. H. Hamby	543	152	6500	Lot Rogin Ave. Same Same
23266	"	"	"	"				00	Jindal Rd. Paris mt. Sp.
20-1952	"	"	"	"	J. N. Mauldin	543	173	17,100	Lots 5 & 6 cov. Woodburn Court
23267	"	"	"	"				00	Neights, Grille Sp.
20-1952	"	"	"	"	Leate Davis	543	176	3500	Lot 2, Sea B. Maple St. Woodville

INDIRECT or MORTGAGEE Index to Real Estate Mortgages — Greenville County, S. C.

22
(47)

REG. U. S. PAT. OFFICE *Chas McCott* County Indexes Since 1868
An Identifying Trade Mark

To locate names, open at SURNAME INITIAL TAB and refer to Buff Sub-Index sheet for page reference.

Cott Family Name Index No. 1-3

FILE NUMBER DATE OF RECORD	MORTGAGEES FAMILY NAMES	GIVEN NAMES ABCDEFGHIJ	GIVEN NAMES JKLMNOPQ	GIVEN NAMES RSTUVWXYZ	MORTGAGORS	BOOK	PAGE	Amount	BRIEF DESCRIPTION, LOCATION, ETC. (Not Warranted)
23268 Oct 20 1952	First	Federal	S & L	Assin	Robert E. Unger, et al	543	179	12,000	Forest Heights. Lot 53, East Jarvis Rd. Greenville Sp.
23377 " 21-1952	"	"	"	"	Dr. L. B. Sims	543	251	3000	Part Lot 5, Camp Rd.
23377 " 21-1952	"	"	"	"	Joseph William Lunsford	543	254	6500	Lot Cedar Lane Rd. Cleveland Forest.
23377 " 21-1952	"	"	"	"	George M. Shelton	543	257	13000	Lot 65 Wilderness Lane, East Highlands, Butler Sp.
23377 " 21-1952	"	"	"	"	Thomas E. Belcher, et al	543	260	2700	Lot 14 Blk. A, West View Ave.
23377 " 21-1952	"	"	"	"	L. C. Keaston	543	263	9000	Lot 2, Laurens Rd. Hills, which Spgs. Sp.
23395 " 21-1952	"	"	"	"	J. J. Etris	543	269	10,200	Lot 11, Ridgeway Dr. Woodland Cleveland Forest.
23396 " 21-1952	"	"	"	"	Rufus C. Woodall	543	272	12,800	Lots 66, 67 & 68 Wilderness Lane,
23397 " 21-1952	"	"	"	"	Earl A. Green	543	275	7450	Part Lot 41 Long Forest Dr.
23398 " 21-1952	"	"	"	"	Lewis Alvin Wood, et al	543	278	3,300	Part Lot 3, Bev. C. Agnew St. Greenville Sp.
23565 " 23-1952	"	"	"	"	Albert E. Hinslow	543	381	6800	Lot 8 Blk. O, Grove Sp.
23624 " 24-1952	"	"	"	"	J. P. Medlock	543	459	9200	Lot 103 Holmes Drive, City, which Spgs. Sp.
23728 " 25-1952	"	"	"	"	D. R. Ridgeway	543	527	4500	Lot 4, S. Hwy 29 Taylor, Meadow Heights.
23728 " 25-1952	"	"	"	"	Mason H. Jones	543	530	8000	Lot 1 Camp Rd. north
23728 " 25-1952	"	"	"	"	Glenn E. ^{et al} Kinchester	543	533	3100	Lot 7 Chestnut Dr.
23728 " 25-1952	"	"	"	"	J. N. Stokes, et al	543	536	6000	Drive, Kamilla Park. Lot 92, Map 2, Blythewood

INDIRECT or MORTGAGEE Index to Real Estate Mortgages — Greenville County, S. C.

22
(47)

REG. U. S. PAT. OFFICE *ChamCott* County Indexes Since 1888
An Identifying Trade Mark

To locate names, open at SURNAME INITIAL TAB and refer to Buff Sub-Index sheet for page reference.

Cott Family Name Index No. 1-5

FILE NUMBER	MORTGAGEE'S FAMILY NAMES	GIVEN NAMES ABCDEFGH	GIVEN NAMES IJKLMNO	GIVEN NAMES PQRSTUWXYZ	MORTGAGORS	BOOK	PAGE	Amount	BRIEF DESCRIPTION, LOCATION, ETC. (Not Warranted)
DATE OF RECORD									
24262 Oct. 31, 1952	First	Federal	S. & L.	Asin	Local Home Builders, Inc.	544	278	4000	Grille Sp. Lot 39, Bent Bridge Rd.
" " "	"	"	"	"	" " "	544	281	6500	Grille Sp. Lot 35, Springfield ave.
" " "	"	"	"	"	" " "	544	284	6300	Grille Sp. Lot 40, Bent Bridge Rd.
" " "	"	"	"	"	" " "	544	287	6700	Grille Sp. Lot 41, Bent Bridge Rd.
24343 Nov. 1, 1952	"	"	"	"	Walter Williams	544	321	3750	Washington Heights Lot 23, Sec. B, Oak St.
24344 " 1, 1952	"	"	"	"	E. L. Jones	544	324	5100	Buena Vista, Chick Spgs. Sp. Lots 29 & 30 Blk. C, Lee Rd.
24345 " 1, 1952	"	"	"	"	Yes Storey, et al	544	327	4000	Mesa. Co. Village Lot 28, Sec. 3 Oak St. Piedmont
24346 " 1, 1952	"	"	"	"	B. L. Simpson, et al	544	330	4000	Rd. Chick Spgs. Sp. Lot 3 (1.6 acres) School House
24347 " 1, 1952	"	"	"	"	Bessie Harris Lester	544	333	1900	Lot 2, Burns St. City
24348 " 1, 1952	"	"	"	"	Anna O Bulman	544	336	5,000	Cooper St. Lot 7 cor. Richardson +
24341 " 1, 1952	"	"	"	"	Fred H. Moore	544	339	3300	Lot 3, Honour St.
24342 " 1, 1952	"	"	"	"	J. A. Caline	544	342	7000	Sans Souci Section Lots 5 + 6 Dubland, Dixie
24380 " 3, 1952	"	"	"	"	J. L. Henderson et al	544	401	1500	Rd. + lowland Dr. Highway area Part Lot 3 cor. Sulphur Spgs
24377 " 3, 1952	"	"	"	"	John D. Pridmore	544	404	3500	Lot 32, Hill Top Dr.
24379 " 3, 1952	"	"	"	"	William H. Gorman	544	407	6,500	Anderson Rd. Dixie Farms Part tract 18, a old
24378 " 3, 1952	"	"	"	"	Martha Bomer Gloom	544	410	3000	1.51 acres O'Neal Sp.

INDIRECT or MORTGAGEE Index to Real Estate Mortgages — Greenville County, S. C.

Cott Family Name Index No. 1-5

To locate names, open at SURNAME INITIAL TAB and refer to Buff Sub-Index sheet for page reference.

Made by The Cott Index Company, Columbus, Ohio
Sold by Walker, Evans & Cogswell Co., Charleston, S. C.

22
(45)

FILE NUMBER	MORTGAGEES FAMILY NAMES	GIVEN NAMES ABCDEFGH	GIVEN NAMES IJKLMNO	GIVEN NAMES PQRSTUWXYZ	MORTGAGORS	BOOK	PAGE	Amount	BRIEF DESCRIPTION, LOCATION, ETC. (Not Warranted)
24449 Nov 3, 1952	First	Federal	S. & L.	Assin	Jewell E. Brooks	544	445	4500	Village, Bates Sp. Lot 2, Blk. W, Webster St. State Assess. City
24448 3 1952	"	"	"	"	J. H. Pitts	544	448	5100	Lot 4, Holmes Dr. Holmes
24672 6 1952	"	"	"	"	Elmer D. Piper, et al	545	37	7500	Bates, Butler Sp. Lot 61, Blk. Z, Prop. Mrs. Larimer
24671 6 1952	"	"	"	"	Calvin Coolidge Merritt	545	40	7000	Lot 7 Nyan Ave.
24670 6 1952	"	"	"	"	Marion R. Hoods, et al	545	43	11,400	Part Lots 1+2 Jones Ave. City
24800 7 1952	"	"	"	"	Jewell E. Brooks	545	95	4600	Lot 21 & Hwy 276, Bates Sp.
24838 8 1952	"	"	"	"	Ray A. Blaine, et al	545	131	6700	Lot West Earle St. City
24855 10 1952	"	"	"	"	John J. Hamby	545	181	8500	+ King St. Sans Sauri Sea Lot 4 on Dinkland Drive
24854 10 1952	"	"	"	"	Charlie H. Lesley	545	184	8000	University Heights Lot 132 Dreyton Drive
24853 10 1952	"	"	"	"	Lora Mae Edwards	545	187	2500	1 acre, Bates Sp.
24852 10 1952	"	"	"	"	H. H. Hamby, et al	545	190	6600	Part Lot 11 King St. Sans Sauri Sea
25079 12 1952	"	"	"	"	+ Supply Company, Inc. Myatt & Forester Construction	545	275	13,000	Lot 83 Sellowood Dr. Riverside
25080 12 1952	"	"	"	"	Fannie Moss Sherbert	545	272	2000	Lot 18 Blk 3, Highlawn Ave
25078 12 1952	"	"	"	"	Joseph H. Lunsford	545	269	3350	Lot 11 Wray Court
25094 13 1952	"	"	"	"	Construction Co. Inc. J. Louis Howard	545	313	11,500	Wood Dr. University Heights Lot 18 + Part Lots 17 + 19 Wye
25093 13 1952	"	"	"	"	Mattie McIndal	545	316	6300	2 Lots Hampton Ave. City

22

INDIRECT or MORTGAGEE Index to Real Estate Mortgages — Greenville County, S. C.

(# 7)

REG. U. S. PAT. OFFICE *ChamCott* County Indexes Since 1888 An Identifying Trade Mark

To locate names, open at SURNAME INITIAL TAB and refer to Buff Sub-Index sheet for page reference.

Cott Family Name Index No. 1-5

FILE NUMBER DATE OF RECORD	MORTGAGEES FAMILY NAMES	GIVEN NAMES ABCDEFGHIJ	GIVEN NAMES JKLMNOPQ	GIVEN NAMES RSTUVWXYZ	MORTGAGORS	BOOK	PAGE	Amount	BRIEF DESCRIPTION, LOCATION, ETC. (Not Warranted)
25095 Nov 13 1952	First	Federal	S. & L. Assoc.		Harry Gorman	545	319	9000	Butler Sp. 7.19 acres Laurens rd.
25349 17 1952	"	"	"	"	John R. Harris Robbin Brothers	545	524	3500	Heights. Lot 101 Taylor St, Nicholstown
25351 17 1952	"	"	"	"	Guy Robbin, et al d/y	545	507	4400	Hentt Sp. Part, Tract 7 augusta rd.
25357 17 1952	"	"	"	"	H. K. Ellis, et al	545	510	5800	Wille Sp. Lot 8 Franklin Rd.
25488 18 1952	"	"	"	"	Burtis Men Spearman	546	25	9700	Wille Sp. Lot 31, Springfield ave.
25489 18 1952	"	"	"	"	Maxie William	546	28	5900	Garner Park. Lot 14, Jushage ave.
25490 18 1952	"	"	"	"	William L. Brooks	546	31	5000	Rd. at Slater. Lot 8, Blk. K, Tolley Bridge
25491 18 1952	"	"	"	"	Jeanne D. Threatt	546	34	9000	1/2 Lot 4 Earle St. City North Sunset Hills
25619 19 1952	"	"	"	"	William Gary Aiken	546	98	7300	Lot 52 Central Court, Rd. Fair mt. Sp.
25618 19 1952	"	"	"	"	J. H. Freeman	546	101	5200	7.83 acres (Tract 3) White Horse Circle ave - Eastlake
25721 20 1952	"	"	"	"	J. H. Pitts	546	145	5600	Lot 74 + Part Lot 71, West, paid subd.
25782 21 1952	"	"	"	"	William J. Royston	546	198	6400	Lot 2, U. S. Hwy. 29, Grove Sp.
25895 22 1952	"	"	"	"	Lonnie Pressley	546	249	7300	Lot 61 Flora ave. Camille 29, University Park.
25896 22 1952	"	"	"	"	L. V. Hudson, et al	546	252	8,500	Lot 6, U. S. Selzer Hwy
25897 22 1952	"	"	"	"	Pearl H. Brown	546	255	8700	Lot 12 Carmel St.
25894 22 1952	"	"	"	"	Local Home Builders Inc.	546	258	5900	Lot 34 Springfield Ave.

INDIRECT or MORTGAGEE Index to Real Estate Mortgages — Greenville County, S. C.

Cott Family Name Index No. 1-S

To locate names, open at SURNAME INITIAL TAB and refer to Buff Sub-Index sheet for page reference.

Made by The Cott Index Company, Columbus, Ohio
Sold by Walker, Evans & Cogswell Co., Charleston, S. C.

(44)

FILE NUMBER	MORTGAGEES FAMILY NAMES	GIVEN NAMES ABCDEFGH	GIVEN NAMES IJKLMNO	GIVEN NAMES PQRSTUVWXYZ	MORTGAGORS	BOOK	PAGE	Amount	BRIEF DESCRIPTION, LOCATION, ETC. (Not Warranted)
25893	First	Federal S + L Assn.			W. L. Enloe, et al	546	261	5200	Dr. Langley Heights.
Nov 22 1952								Lot 8 + Part Lot 7 Edgewood Dr.	
25892	"	"	"	"	Ella R. Batson	546	264	5600	Lot 1 cor. King St + Dubland
" 22 1952								Dr.	
26029	"	"	"	"	J. B. Massingale	546	328	2700	Part Lot 56 Gordon St. Capt.
" 24 1952								Road, Bates Sp.	
26028	"	"	"	"	John L. Hill	546	331	3800	96 of an acre Little River
" 24 1952								4.5 + 6 Aerial Dale.	
26188	"	"	"	"	Norman C. Long	546	420	3200	Lot 3 on revised plat of Lots
" 26 1952								Dr.	
26189	"	"	"	"	Bayne Palmer Kay	546	423	8750	Lot 20 Carmel St + Blythwood
" 26 1952									
26253	"	"	"	"	ad Jack Francis Fore	546	459	8500	Lot 11 Dargan St
" 28 1952								Jack Francis Fore, same	
26251	"	"	"	"	Palmer Cordell	546	462	6800	Lot 11 Ridgewood Dr.
" 28 1952									
26252	"	"	"	"	"	546	465	11,500	Lot 25 Midward Road.
" 28 1952								Woodland Hills, which Spgs.	
26370	"	"	"	"	J. J. Etris	546	468	10,200	Lot 12 Ridgewood Drive
" 28 1952								Riverside, Highland ave.	
26372	"	"	"	"	P. H. Savage	547	33	2200	Lot 12 + 1/2 Lot 13 Blk 3,
" 29 1952								Judson Mills Village	
26371	"	"	"	"	Joe W. Sulbright, et al	547	36	2500	Lot 62 Second Ave. Blk 4
" 29 1952								Cordell subd. # 10	
26373	"	"	"	"	Local Home Builders	547	42	15,000	Lots 36 + 37, Stokes St
" 29 1952								Warren Court 1	
26523	"	"	"	"	Eugene Leroy Batson	547	39	7500	Lot 12, Webster Road
" 29 1952								Warren Court 1	
26515	"	"	"	"	James L. Robinson	547	59	6800	Lot 1, Map 2, Webster Bl
Dec 1 1952								Kiville Sp.	
" 1 1952	"	"	"	"	J. E. Howard	547	62	3000	Lot 9, Edgemont Road

INDIRECT or MORTGAGEE Index to Real Estate Mortgages — Greenville County, S. C.

22
(47)

REG. U. S. PAT. OFFICE *Chambers* County Indexes Since 1888
An Identifying Trade Mark

To locate names, open at SURNAME INITIAL TAB and refer to Buff Sub-Index sheet for page reference.

Cott Family Name Index No. 1-5

FILE NUMBER DATE OF RECORD	MORTGAGEES FAMILY NAMES	GIVEN NAMES ABCDEFGH	GIVEN NAMES IJKLMNO	GIVEN NAMES PQRSTUVWXYZ	MORTGAGORS	BOOK	PAGE	Amount	BRIEF DESCRIPTION, LOCATION, ETC. (Not Warranted)
26522 Dec-1-1952	First	Federal	S. & L. Assn.		Jack F. Burns	547	65	5000 ⁰⁰	21.25 acres, Grove Sp. St. Paris Mt. Sp.
26521 " 1-1952	"	"	"	"	J. E. Howard	547	68	4000 ⁰⁰	Lot 8, Cor. Lily Ave. & Berry Road, Greenville Sp.
26519 " 1-1952	"	"	"	"	George Williams, et al	547	71	4000 ⁰⁰	Southern Part Lot 26, Glenn Sans Souci, Greenville Sp.
26520 " 1-1952	"	"	"	"	Oney Martin Jaynes	547	74	7200 ⁰⁰	Lot 31, Blue Ridge Drive, Rd. Taylors, Chick Sp. Sp.
26518 " 1-1952	"	"	"	"	J. W. Chasping	547	77	3000 ⁰⁰	Part Tract 4, Plat 2, Edwards Drive, Sans Souci.
26517 " 1-1952	"	"	"	"	Dallas S. D'Neal Jr.	547	80	8600 ⁰⁰	lots 75 & 76, m. making Roseman Heights, Gantt Sp.
26516 " 1-1952	"	"	"	"	J. W. Lunsford	547	83	3600 ⁰⁰	Lot 12, Jerry Court,
26558 1/2 " 1-1952	"	"	"	"	"	547	121	3400 ⁰⁰	Lot 30, Grove Hills, Gantt Sp. Paris Mt. Sp.
26673 " 3-1952	"	"	"	"	Ruth M. Hester (Earle)	547	194	12000 ⁰⁰	Lot Old Poor House Road, which Sp. Sp.
26792 " 4-1952	"	"	"	"	Earle Mehaffey Cochran	547	251	8900 ⁰⁰	Part Lot 11, Dorman's deal 6, Englewood Est. Gantt Sp.
26919 " 5-1952	"	"	"	"	Barnett Long, et al	547	281	4200 ⁰⁰	Lot 1, Fairfield Road, S.C. Jones St. Extr. Highland Terrace
26918 " 5-1952	"	"	"	"	James P. Yance	547	284	9000 ⁰⁰	Lot 1 & Part Lot 2, Blk. K.
26917 " 5-1952	"	"	"	"	J. A. Stewart, et al	547	287	7500 ⁰⁰	13 acres, O'neal Sp. loggers shop Rd. Chick Sp. Sp.
26985 " 6-1952	"	"	"	"	E. H. Watson	547	363	7200 ⁰⁰	lots 1 to 7, Inclusive, m. c. - St. Highlands, Gantt Sp.
27096 " 8-1952	"	"	"	"	Robert L. Clark, et al	547	403	4000 ⁰⁰	Lot 103, East King St. Anderson Greenville Sp.
27095 " 8-1952	"	"	"	"	James H. Burns	547	406	4000 ⁰⁰	Lot 95, Chandler St.

INDIRECT or MORTGAGEE Index to Real Estate Mortgages — Greenville County, S. C.

Cott Family Name Index No. 1-S

To locate names, open at SURNAME INITIAL TAB and refer to Buff Sub-Index sheet for page reference.

Made by The Cott Index Company, Columbus, Ohio
Sold by Walker, Evans & Cogswell Co., Charleston, S. C.

22
(50)

FILE NUMBER	MORTGAGEES FAMILY NAMES	GIVEN NAMES ABCDEFGHIH	GIVEN NAMES IJKLMNO	GIVEN NAMES PQRSTUVWXYZ	MORTGAGORS	BOOK	PAGE	Amount	BRIEF DESCRIPTION, LOCATION, ETC. (Not Warranted)
27154 Dec 9-1952	First	Federal	S. & L. Assoc.		R. G. Pace	547	454	6600	Parker Rd. Paris Mt. Sp. Part of 21.28 acre tract
27155 " 9-1952	"	"	"	"	Ravie J. McManaway	547	451	9000	Lot 1 Howe St. City.
27158 " 9-1952	"	"	"	"	Kenneth R. Gilbert	547	467	5200	24 1/2 acres. Bates Sp.
27153 " 9-1952	"	"	"	"	Blanche C. Cunningham	547	457	6550	Lot 20, Franklin Rd. Grille Sp.
27264 " 10-1952	"	"	"	"	R. J. Dempsey	548	1	2600	Lot 4, North St. Grille Sp. Mill Rd.
27263 " 10-1952	"	"	"	"	Bruce Balsombe	548	4	4000	4.77 acres, S side of North
27262 " 10-1952	"	"	"	"	R. J. Dempsey	548	7	2600	Lot 5, North St. Grille Sp. Neights
27393 " 11-1952	"	"	"	"	H. H. Burroughs, et al	548	77	3900	Lot 26, Irene Kivick, Royal Sherwood Forest
27390 " 11-1952	"	"	"	"	Nallace Lee Robertson	548	80	7785	Lot 166, LeBaron Blvd. Viola Hills
27573 " 13-1952	"	"	"	"	John P. Medlock	548	221	9000	Lot 10, Ridgcrest Drive Lot 6, Gallatin St. North Park
27572 " " 1952	"	"	"	"	Daisy B. Lacey	548	212	14,500	Lot 6, East Croft St (Cay St.) Ave. Carver Park
27575 " " 1952	"	"	"	"	Marie Penn Spearman	548	215	3950	Lot 22, Waston Ave. Tuskegee City
27576 " " 1952	"	"	"	"	W. R. Verdell, et al	548	224	4000	Lot 56, Rutherford Park Prof. Chick Sp. Sp.
27574 " " 1952	"	"	"	"	M. J. Clark	548	218	3900	Lot 24 1/2 Lot 23, N.B. Hill Barren Park
27714 " 16-1952	"	"	"	"	H. W. Hamby	548	291	3800	Lot 19, Tuskegee Ave. Whisk Sp. Sp.
27713 " 16-1952	"	"	"	"	Theron Dill	548	294	2000	Lot Mill Bridge Rd.

INDIRECT or MORTGAGEE Index to Real Estate Mortgages - Greenville County, S. C.

22
(5B)

REG. U. S. PAT. OFFICE *Chambers* County Indexes Since 1888 An Identifying Trade Mark

To locate names, open at SURNAME INITIAL TAB and refer to Buff Sub-Index sheet for page reference.

Cott Family Name Index No. 1-9

FILE NUMBER	MORTGAGEES	GIVEN NAMES	GIVEN NAMES	GIVEN NAMES	MORTGAGORS	BOOK	PAGE	Amount	BRIEF DESCRIPTION, LOCATION, ETC.
DATE OF RECORD	FAMILY NAMES	ABCDEFGHIJ	IJKLMNOP	QRSTUVWXYZ					(Not Warranted)
27712 Dec. 16, 1952	First	Federal	S	L	Angus Warren Everett	548	297	8,800	Whisk Spgu. Sp. Lot 78, Meridian ave.
27817 " 17, 1952	"	"	"	"	Arthur J. Bahon	548	352	6500	"Northwood" Lot 24 Old Whisk Spgu. Rd.
27818 " 17, 1952	"	"	"	"	Local Home Builders, Inc.	548	355	15,000	Lordell Subd. no. 10. Lots 34+35 Babler St.
27821 " 17, 1952	"	"	"	"	H. J. Knapp	548	364	3,500	Pal myg. co. Lot 137, Sec. 1, "B" St. S. H.
27820 " 17, 1952	"	"	"	"	J. H. Mauldin	548	361	17,000	Lots 12 + 13 Jarman St. extra
27819 " 19, 1952	"	"	"	"	V. L. (Jack) Townsend	548	358	9000	Part Lot 38 Rowley St - Saw Sauri Heights, Paris Mt. Sp.
28165 " 20, 1952	"	"	"	"	H. O. Langston	549	41	12000	Lot 15, New Beaumont Rd + Club Road (bird ave) Saw Sauri Heights
28166 " 11, 1952	"	"	"	"	May H. Foster, et al	549	38	3400	Lots 51 + 52, Cox Sunshine Ave, Judson Mills Village.
28218 " 22, 1952	"	"	"	"	Joe H. Zurbright, et al	549	94	2800	Lot 62, 2nd ave. Sec. 4, Sauri Heights Sub. Paris Mt. Sp.
28442 " 24, 1952	"	"	"	"	Charles Edw. Mc. Intosh	549	249	7350	Lot 152, Lenore ave, Saw,
28443 " 24, 1952	"	"	"	"	Mary Hunt	549	252	1500	Lot 18, Palm St. Thicketown.
28601 " 29, 1952	"	"	"	"	L. M. Note	549	299	4200	+ Spenser St. Ivillie Sp. Lots 9, 10 + 11 Bequell ave
28600 " 29, 1952	"	"	"	"	Local Home Builders, Inc.	549	302	4900	Madville Heights. Lot 5, Blk. F, Blide St.
28659 " 30, 1952	"	"	"	"	H. L. James	549	345	4000	Ivillie Sp. Lot 7, White Horse, Rd.
28778 " 31, 1952	"	"	"	"	Felicia Durr	549	392	8300	Laurens Rd. Carolina Court. Part Lots 1 + 2, Blk. A,
28775 " 31, 1952	"	"	"	"	Joe Smith, et al	549	395	3000	Lot 17 Palm St.

INDIRECT or MORTGAGEE Index to Real Estate Mortgages — Greenville County, S. C.

Cott Family Name Index No. 1-S

To locate names, open at SURNAME INITIAL TAB and refer to Buff Sub-Index sheet for page reference.

Made by The Cott Index Company, Columbus, Ohio
Sold by Walker, Evans & Cogswell Co., Charleston, S. C.

22
(50)

FILE NUMBER	MORTGAGEES FAMILY NAMES	GIVEN NAMES ABCDEFGH	GIVEN NAMES IJKLMNO	GIVEN NAMES PQRSTUWXYZ	MORTGAGORS	BOOK	PAGE	Amount	BRIEF DESCRIPTION, LOCATION, ETC. (Not Warranted)
28776 Dec. 31, 1952	First	Federal	S + L	Acres	John S. Chandler, et al	549	398	3000	Lots 1, 2 + 28 (Nickletown) Park Court Sp.
28777 " 31, 1952	"	"	"	"	Andrew W. Green	549	401	9500	Lot 106 (Lashby Circle, Park Court Sp.) Acres, City
28774 " 31, 1952	"	"	"	"	Leland Wayne Lowery	549	404	9800	Lot 13 (Maple Lane, Holmes) Savon Heights, Park Mt. Sp.
258 Jan. 5, 1953	"	"	"	"	W. J. Keeler	550	33	9000	Lot 19, new Burnside Rd. Sp. Heights #2
257 " 5, 1953	"	"	"	"	Norman Manall	550	36	2780	Lot 108 (River St. Nickletown) Sp.
404 " 7, 1953	"	"	"	"	Local Home Builders, Inc.	550	115	9500	Lot 33 (Springfield Ave. Park Court Sp.) Cleveland Forest
539 " 8, 1953	"	"	"	"	J. E. Fitzpatrick	550	181	16,500	Lot 208 (Woodland St. Sp.) Robin Hood Rd. Shrubland Forest
538 " 8, 1953	"	"	"	"	Thomas D. Christopher, et al	550	184	16,750	Part Lots 85, 86, 87, 88 + 89 Stephen Lane - City
688 " 10, 1953	"	"	"	"	Mabel H. Lynn, et al	550	337	11,000	Lot 118, Holmes Drive + Sp.
689 " 10, 1953	"	"	"	"	Frank J. Fowler	550	340	3,000	4.10 acres, Court Sp. University Heights, City
684 " 10, 1953	"	"	"	"	Charlie W. Lesley	550	328	11,000	Lot 139, Drayton Drive, Uni- versity Heights, City
687 " 10, 1953	"	"	"	"	Hazel R. Ponder	550	334	2,000	Lot 11, East Stone Ave. Loop, Washington Heights
686 " 10, 1953	"	"	"	"	Thomas Walker, et al	550	331	4,200	Lot 9, Sec. 7, Washington Park, which Sp. Sp.
690 " 10, 1953	"	"	"	"	L. C. Shelton, et al	550	343	2,700	Part Lot 10 (Maple Dr. Sidman) which Sp. Sp.
765 " 12, 1953	"	"	"	"	J. E. Howard	550	357	3,100	Lot 6, Lily St. W. B. Bury Prop. Heights
766 " 12, 1953	"	"	"	"	J. H. Lumsford	550	363	3,900	Lot 10, Jarry Court, Burnside

INDIRECT or MORTGAGEE Index to Real Estate Mortgages — Greenville County, S. C.

22
(5 D)

REG. U. S. PAT. OFFICE *Chumlett* County Indexes Since 1888
An Identifying Trade Mark

To locate names, enter at SURNAME INITIAL TAB and refer to Buff Sub-Index sheet for page reference.

Cott Family Name Index No. 1-S

FILE NUMBER DATE OF RECORD	MORTGAGEES FAMILY NAMES	GIVEN NAMES ABCDEFGH	GIVEN NAMES IJKLMNO	GIVEN NAMES PQRSTUVWXYZ	MORTGAGORS	BOOK	PAGE	Amount	BRIEF DESCRIPTION, LOCATION, ETC. (Not Warranted)
984 Jan 14 1953	First	Federal S. + L. Assn.			Louise B. Phillips	550	443	3,500	Rd. Butler Sp. 1.4 acres Grille Pelham
985 " 14 1953	"	"	"	"	Edgie C. Powell, jr et al	550	447	6200	Anderson St. Highlands. Lot 11 Anderson Road
986 " 14 1953	"	"	"	"	Mary B. Mauldin	550	450	12,000	Lots 6 + 7 Sidney St.
987 " 14 1953	"	"	"	"	Mary B. Mauldin	550	453	17,000	Lots 9 + 10 Sidney St.
1039 " 15 1953	"	"	"	"	Robert G. Peris	550	508	9700	Lot 8, Dale Drive, City
1185 " 16 1953	"	"	"	"	Louise V. Sparks	550	547	1400	Lot 16 Rhodes St Grille Sp, Nicholtown
1184 " 16 1953	"	"	"	"	Bernice Barton	550	550	4800	Lots 60 + 61, Bridewell St.
1183 " 16 1953	"	"	"	"	H. A. Jinsley, et al	551	1	15,000	Lot West Earle St. City
1258 " 17 1953	"	"	"	"	A. H. Harvey	551	67	4700	Tract Gantt Sp.
1423 " 20 1953	"	"	"	"	^{+ Supply Co. Inc.} Myatt + Forrester Const.	551	181	11,600	Lot 159 Bellwood Dr. City
1420 " 20 1953	"	"	"	"	James C. Alexander, et al	551	184	3200	Cothran St. Grille Sp. Rear Part Lots 75 + 76
1422 " 20 1953	"	"	"	"	Charlie H. Lesley	551	190	11,000	Vista Hills Lot 83 Ashford Ave
1421 " 20 1953	"	"	"	"	H. E. Barrister	551	187	5000	Chick Eggs Sp. Lots 45 + 46 Old E. Lee Rd.
1426 " 20 1953	"	"	"	"	O. P. Roddy, et al	551	193	4400	Lot Earle Drive, Grille Sp
1425 " 20 1953	"	"	"	"	J. M. Crawford	551	196	1500	Grille Sp. Lot 26, Virginia Ave.
1424 " 20 1953	"	"	"	"	J. V. Mcblain	551	199	1500	Bridge Rd. Grille Sp. Lot 3, New Court Dunham

INDIRECT or MORTGAGEE Index to Real Estate Mortgages — Greenville County, S. C.

Cott Family Name Index No. 1-S

To locate names, open at SURNAME INITIAL TAB and refer to Buff Sub-Index sheet for page reference.

Made by The Cott Index Company, Columbus, Ohio
Sold by Walker, Evans & Cogswell Co., Charleston, S. C.

22
(58)

FILE NUMBER	MORTGAGEES FAMILY NAMES	GIVEN NAMES ABCDEFGHIH	GIVEN NAMES IJKLMNO	GIVEN NAMES PQRSTUVWXYZ	MORTGAGORS	BOOK	PAGE	Amount	BRIEF DESCRIPTION, LOCATION, ETC. (Not Warranted)
1748	First	Federal	S. & L. Asin		George E. Dyke, Jr.	551	369	11,500	Lot 15 Hammer Ave Subd. #10
Jan. 23-1953					Local Home Builders, Inc.	551	372	5800	Lot 9 Stokes St. Cordell
1747	"	"	"	"	E. J. Whitted	551	375	5850	Old Rutledge Rd. Chick Spg. Sp.
" 23-1953					Edgar L. Simmons	551	423	3000	Major portion of Lot & West Side Shore Dr. First meadow ^{hunt} farm
1746	"	"	"	"	George E. Ballenger, et al	551	426	6400	114 acres, Bates Sp.
" 23-1953					Amel H. Garrett	551	429	2000	14 acres near Saluda village, Bates Sp.
1852	"	"	"	"	E. C. Henderson	551	516	14,000	Lot 27, Blk. B, Mrs. Corinne Leisel Ave. East Lake
" 26-1953					Halter C. Stewart, Jr.	551	523	9000	Lot 74 & strip off Lot 75, West
1848	"	"	"	"	Hillie Whaley, et al	551	526	4000	Lot Palm St. City
" 26-1953					Gladys D. Johnston	552	219	9000	Lot Garraux St. Ward 2, City
1849	"	"	"	"	Kenny H. Simon	552	222	7000	Presumptive Park Lot 132, Brasby Curale
" 26-1953					J. H. Lunsford	552	225	7000	Part Lot 87, Langdon St. Morgan Hill
1850	"	"	"	"	Benjamin Bryan Black	552	319	9500	Woodland Hills, Chick Spg. Sp.
" 26-1953					William A. Vaughn, Jr.	552	392	12,000	Lot 77, Blk. F, Corinne Dixie University Heights
2022	"	"	"	"	James H. Trisler	552	395	2300	Lot Hwy. 29, Grove Sp.
" 28-1953									
2022	"	"	"	"					
" 28-1953									
2380	"	"	"	"					
Feb. 2-1953									
2379	"	"	"	"					
" 2-1953									
2378	"	"	"	"					
" 2-1953									
2480	"	"	"	"					
Feb. 3-1953									
2590	"	"	"	"					
" 4-1953									
2589	"	"	"	"					
" 4-1953									

INDIRECT or MORTGAGEE Index to Real Estate Mortgages — Greenville County, S. C.

22
(5A)

REG. U. S. PAT. OFFICE *Chas. McCull* County Indexes Since 1888
An Identifying Trade Mark

To locate names, open at SURNAME INITIAL TAB and refer to Buff Sub-Index sheet for page reference.

Cott Family Name Index No. 1-9

FILE NUMBER DATE OF RECORD	MORTGAGEES FAMILY NAMES	GIVEN NAMES ABCDEFGH	GIVEN NAMES IJKLMNO	GIVEN NAMES PQRSTUVWXYZ	MORTGAGORS	BOOK	PAGE	Amount	BRIEF DESCRIPTION, LOCATION, ETC. (Not Warranted)
2588 Feb. 4-1953	First	Federal S. & L		Assn.	Ralph C. Turner ^{et al}	552	398	9000	Paris mt. Sp. Lot 2, J. H. Mauldin Prop.
2591 " 4-1953	"	"	"	"	Douglas Huff	552	401	6000	2 Lots O'Mal Sp Woodland Hills.
2696 "- 5-1953	"	"	"	"	William Francis Pettit	552	427	9200	Lot 30, Wildwood Road,
2695 "- 5-1953	"	"	"	"	Harold P. Sizemore	552	430	10,000	Paris mt. Sp. Lot 1- J. H. Mauldin Prop.,
2864 Feb-6-1953	"	"	"	"	John S. Collins	552	530	5,000	Lot Old Grove Rd.
2863 "- 6-1953	"	"	"	"	Carl B. Holland	552	533	7400	Lot 128, Dellwood Dr., City.
2862 "- 6-1953	"	"	"	"	Glen J. Wilson	552	536	7200	Use of well reserved by Grantors. Part Lot 22, Paris mt. Sp.
2861 "- 6-1953	"	"	"	"	Mamie M. Guy	552	539	7,500	Thompson St. City Lot. Cor. East North +
2860 "- 6-1953	"	"	"	"	Lillian Nancy Sumner	552	542	5,500	Chick Spgs. Sp. Lot 214- Elizabeth Drive
2859 "- 6-1953	"	"	"	"	Chesley H. Crews, Jr.	552	545	10,350	Woodland Hills, Chick Spgs. Sp. Lot 27- Wildwood Rd.,
2931 "- 7-1953	"	"	"	"	G. W. Lollis, et al	553	39	2650	60. South Haven Dr. Buncombe, Lot 59 + Northern Part Lot,
2932 "- 7-1953	"	"	"	"	F. J. Lindsey, et al	553	43	4000	1- City Lot Mulberry St. Ward,
2933 "- 7-1953	"	"	"	"	Juanita D. McGuinness	553	46	8,800	Acres - Butley Sp. Lot 27, Mayfair Lane Holmes,
2934 "- 7-1953	"	"	"	"	F. J. Lindsey	553	49	3600	Sp.ville Sp. Lot 6-B. Buncombe Road
2935 "- 7-1953	"	"	"	"	James. Rescoe Green	553	52	3800	Chick Spgs. Sp. Lot 10, St. Mark Road,
3028 Feb-9-1953	"	"	"	"	F. B. Childress et al	553	88	7000	Saluda Sp. 11.67- Acres - Buncombe Rd.,

INDIRECT or MORTGAGEE Index to Real Estate Mortgages → Greenville County, S. C.

Cott Family Name Index No. 1-S

To locate names, open at SURNAME INITIAL TAB and refer to Buff Sub-Index sheet for page reference.

Made by The Cott Index Company, Columbus, Ohio
Sold by Walker, Evans & Cogswell Co., Charleston, S. C.

22
(54)

FILE NUMBER	MORTGAGEES	GIVEN NAMES	GIVEN NAMES	GIVEN NAMES	MORTGAGORS	BOOK	PAGE	Amount	BRIEF DESCRIPTION, LOCATION, ETC.
DATE OF RECORD	FAMILY NAMES	ABCDEFGHIH	IJKLMNO	PQRSTUVWXYZ					(Not Warranted)
3026 Feb-9-1953	First	Federal	S. & L.	Ass'n.	J. E. Fitzpatrick	553	91	14,500	203. Trails End, Cleveland Lot 202 + Western 1/2 Lot
3029 " 9-1953	"	"	"	"	George R. Flary	553	94	2,500	Leuci Annex Lot 6, Perry Rd. Sana
3030 " 9-1953	"	"	"	"	Bonnie S. Bridges	553	97	6,000	Vista Hills Lot 63, Ridgecrest Dr.
3027 " 9-1953	"	"	"	"	Harold Wright Bagwell Jr.	553	100	11,500	Butler Sp. Lot 1. East North St. Extn.
3125 " 10-1953	"	"	"	"	John J. Cantrell	553	193	8,000	Lot 12 Alpine Hwy.
3127 " 10-1953	"	"	"	"	Earl Ansel Young	553	197	11,000	University Park Lot 52 Bradley Blvd.
3124 " 10-1953	"	"	"	"	Bonette H. Jennings	553	200	15,000	Drive, Kitty Lot 5 + Part Lot 4 Rock Creek
3128 " 10-1953	"	"	"	"	Claude L. Flow, Jr.	553	203	8,750	Butler Sp. Lot 3 East North St. Extn.
3126 " 10-1953	"	"	"	"	Jas. M. Christian	553	206	9,000	and Hayler Park Lot 2.52 + Part Lot 2.53 Woodville
3394 " 12-1953	"	"	"	"	Jane M. Kehoe Arnold	553	347	4,000	Oakbrook Part Lot 38, Balsam Rd.
3394 " 12-1953	"	"	"	"	J. N. Mauldin	553	350	3,000	mt. Sp. Lot 3, Parker Road, Paris
3394 " 12-1953	"	"	"	"	Robert P. Bell, et al	553	353	3,000	Lot 1, Parker Rd. Paris
3394 " 12-1953	"	"	"	"	Lelyde Smith, et al	553	356	3,000	Lot 2, Parker Rd. Paris
3482 " 13-1953	"	"	"	"	Charles H. Lesley	553	397	14,000	Camilla Park Lot 197, Yarrow Rd. Plot 4,
3485 " 13-1953	"	"	"	"	Ray Martin Pitts	553	400	8,500	Dr. University Circle Part Lots 18 + 19 Blytheport
2484 " 13-1953	"	"	"	"	L. H. Hinton	553	403	5,000	Early Bridge Rd. in + mt. Sp. Northern Part Lot 13, Alb. H.

INDIRECT or MORTGAGEE Index to Real Estate Mortgages — Greenville County, S. C.

22
(57A)

REG. U. S. PAT. OFFICE *Chas. McCall* County Indexes Since 1888
An Identifying Trade Mark

To locate names, open at SURNAME INITIAL TAB and refer to Buff Sub-Index sheet for page reference.

Cott Family Name Index No. 1-S

FILE NUMBER DATE OF RECORD	MORTGAGEES FAMILY NAMES	GIVEN NAMES ABCDEFGHIJ	GIVEN NAMES JKLMNO	GIVEN NAMES PQRSTUVWXYZ	MORTGAGORS	BOOK	PAGE	Amount	BRIEF DESCRIPTION, LOCATION, ETC. (Not Warranted)
3483 Feb. 13. 1953	First	Federal	L. + L. Clin.		H. H. Hamby	553	406	2700	Judson Mills Village Lot 104, Sixth St. Sec. 6
3486 " 13. 1953	"	"	"	"	H. H. Hamby	553	409	3700	Part Lot 11, Barton St. City.
3528 " 14. 1953	"	"	"	"	A. D. Raskley	553	496	3000	Lot 6 North St. Greenville Sp. Augusta Road Branch.
3525 " 14. 1953	"	"	"	"	Ray Allen Pease	553	493	7000	Lot 43 DeSpley ave. formerly Wheeler.
3526 " 14. 1953	"	"	"	"	Burford L. McParson	553	499	6800	Lot Rogers ave. - Sand Linn
3527 " 14. 1953	"	"	"	"	William Earl Baldwin	553	522	4800	Lot Hudson St. City
3677 Feb. 16-1953	"	"	"	"	Marion E. Hodgens	554	21	2500	Bridge Rd, Sville Sp. Part Tract 2, Easley
3721 " 17. 1953	"	"	"	"	Henry L. Lenzel	554	61	11,500	Lot 28 Alpine Hwy, City Lois H. Hunt
3720 " 17. 1953	"	"	"	"	Lois Hunt Brown formerly	554	64	4600	(E. St.) Nicholstown. Lots 110+111, Watson St.
3815 " 18. 1953	"	"	"	"	J. P. Medlock	554	125	9000	College Heights. Lot 57 Bradley Blvd.
3815 " 18. 1953	"	"	"	"	J. P. Medlock	554	128	8700	College Heights Lot 56, Bradley Blvd.
3814 " 18. 1953	"	"	"	"	Robert Allen Clay	554	167	7650	Isaqueena Park. Lot 191, Kirkwood Lane
4001 " 19. 1953	"	"	"	"	Paul J. Bogan Jr.	554	228	5700	Hillside Heights, City. Lot 28, Hillside Lane
4000 " 19. 1953	"	"	"	"	Leonard Joe Blackwell	554	231	9300	Woodland Hills, Chick Spg. Sp. Lot 28, Hildwood Rd.
4140 " 21. 1953	"	"	"	"	Ellie O. Johnson	554	293	3250	St. City Lot 13, cor. Logan + Wash
4139 " 21. 1953	"	"	"	"	Local Home Builders, Inc.	554	296	7700	Short St. Nelbome View Lot 2, cor. White Horse rd. +

INDIRECT or MORTGAGEE Index to Real Estate Mortgages — Greenville County, S. C.

Cott Family Name Index No. 1-S

To locate names, open at SURNAME INITIAL TAB and refer to Buff Sub-Index sheet for page reference.

Made by The Cott Index Company, Columbus, Ohio
Sold by Walker, Evans & Cogswell Co., Charleston, S. C.

22
(5A)

FILE NUMBER	MORTGAGEES FAMILY NAMES	GIVEN NAMES ABCDEFGH	GIVEN NAMES IJKLMNO	GIVEN NAMES PQRSTUVWXYZ	MORTGAGORS	BOOK	PAGE	Amount	BRIEF DESCRIPTION, LOCATION, ETC. (Not Warranted)
4138 Feb 21 1953	First	Federal	S. + L. Asin		James H. Brooks, et al	554	299	4800	Lot Perry Ave. City Heights, Greenville Sp.
4136 " 21 1953	"	"	"	"	Jeanne D. Threatt	554	302	2000	Lot 19, Blair St. Washington 2, Camilla Park.
4137 " 21 1953	"	"	"	"	H. L. Hamby	554	305	6000	Lot 94, Blythwood Dr. near Butler Sp.
4135 " 21 1953	"	"	"	"	Annie Bridwell late Wilson	554	308	2500	Lot 4, Louisa Hill Rd. City Heights, Greenville Sp.
4274 " 24 1953	"	"	"	"	Dora L. Perritt	554	391	5600	Rogers Ave. + new Sunbeam Dr. Lot 27, 26 + Eastern 1/2 Lot 25, Camilla Park
4275 " 24 1953	"	"	"	"	Colin Bher	554	394	10,000	Lots 236 + 237, Woodvale Ave. Green, O'neal Sp.
4276 " 24 1953	"	"	"	"	Oliver Norwood Green	554	397	3800	Lot Rutledge Rd. near Albert Gillespie, et al
4277 " 24 1953	"	"	"	"	Albert Gillespie, et al	554	400	4000	Lot 16, Palm St. Greenville Sp.
4272 " 24 1953	"	"	"	"	L. O. Hade	554	403	3100	Lot 3, Baren Drive, Greenville Sp.
4273 " 24 1953	"	"	"	"	J. W. Heath	554	406	1000	27 acres, Highland Sp.
4437 " 25 1953	"	"	"	"	Francis Hendrix Mayfield Jr.	554	489	2100	Lot Bates Sp. University Heights
" " "	"	"	"	"	Samuel Percy Wilson	554	495	11,200	Lot 132, Ardyan Drive, Drive, Greenville Sp.
" " "	"	"	"	"	John Z. Gaston	554	486	8700	Lot 1, Car King St. + Dukebank St. East, Highland Terrace
4529 " 26 1953	"	"	"	"	Eugene R. Adair	554	492	9800	Part Lots 2 + 3, Blk H. Town
4531 " 26 1953	"	"	"	"	Frank Pugh	554	544	1700	Lot 9, Mayfield
" 26 1953	"	"	"	"	L. N. Barnes	554	547	2400	Lot 6 "A" St. Lohrke Sp.

INDIRECT or MORTGAGEE Index to Real Estate Mortgages — Greenville County, S. C.

22
(58)

REG. U. S. PAT. OFFICE *Chas. McCall* County Indexes Since 1888
An Identifying Trade Mark

To locate names, open at SURNAME INITIAL TAB and refer to Buff Sub-Index sheet for page reference.

Cott Family Name Index No. 1-5

FILE NUMBER DATE OF RECORD	MORTGAGEES FAMILY NAMES	GIVEN NAMES ABCDEFGHIJ	GIVEN NAMES JKLMNOPQ	GIVEN NAMES RSTUVWXYZ	MORTGAGORS	BOOK	PAGE	Amount	BRIEF DESCRIPTION, LOCATION, ETC. (Not Warranted)
4530 Feb 26 1953	First	Federal	S. + L. Osim		Mattie B. Linley	554	550	2,500	00 Judson Mills Village, Lot 57 Seventh St. Sec. 4
4620 " 27 1953	"	"	"	"	A. K. Edens, et al	555	100	2,450	00 Ave. 2. N. Palmyra Co. Prop. Lot 252 Sec. 1 Seventh
4621 " 27 1953	"	"	"	"	Walter J. Smith	555	103	7500	00 Ave. 'city' Greater Part Lot 7 Jones
4822 Mch 2 1953	"	"	"	"	G. Y. Styles	555	173	9,300	00 Love Estate, Traveler's Rest Bldg Lot 27 Mechanics Rd.
4821 " 2 1953	"	"	"	"	Local Home Builders, Inc	555	176	7500	00 Lot 10 Stables St Road Hills
4820 " 2 1953	"	"	"	"	A. L. Lupo, et al	555	179	5,600	00 Lot 71, Pine St. Augusta
4819 " 2 1953	"	"	"	"	J. N. Mauldin	555	182	15,000	00 Lots 10 & 11 Jones St. Extra, city
4816 " 2 1953	"	"	"	"	Mabel G. Lynn, et al	555	185	8,650	00 Lot 105 Stephens Lane, Greenville Sp.
4817 " 2 1953	"	"	"	"	J. N. Crawford Jr.	555	188	2,500	00 Lot 26, Virginia ave. Parkham Prop. near Paris School
4818 " 2 1953	"	"	"	"	Samuel Lamar D. Bore	555	191	3,700	00 Lot 4, Rutherford Rd. of N., Cherokee Park
5142 " 5 1953	"	"	"	"	Ophelia H. Haldrop	555	383	2,200	00 Lot 4 Keowee ave., Greenville Sp.
5143 " 5 1953	"	"	"	"	Fred Williams	555	386	2,000	00 Lot 24 Kaynie St Henderson, which Spgs. Sp.
5144 " 5 1953	"	"	"	"	Paul L. Henderson et al	555	389	7,500	00 Tract Prop. Paul L., Greenville, City
5145 " 5 1953	"	"	"	"	Carl B. Holland	555	395	8,500	00 Lot 127 Bellwood
5219 " 6 1953	"	"	"	"	Rev. James Z. Linley	555	466	3,250	00 Lot 8 Paine St University Heights
5218 " 6 1953	"	"	"	"	William A. Vaughn	555	469	11,700	00 Lot 78, Blk. 2 Corinne Dr.

INDIRECT or MORTGAGEE Index to Real Estate Mortgages — Greenville County, S. C.

Cott Family Name Index No. 1-S

To locate names, open at SURNAME INITIAL TAB and refer to Buff Sub-Index sheet for page reference.

Made by The Cott Index Company, Columbus, Ohio
Sold by Walker, Evans & Cogswell Co., Charleston, S. C.

22
(5K)

FILE NUMBER	MORTGAGEES FAMILY NAMES	GIVEN NAMES ABCDEFGHIJ	GIVEN NAMES KLMNO	GIVEN NAMES PQRSTUVWXYZ	MORTGAGORS	BOOK	PAGE	Amount	BRIEF DESCRIPTION, LOCATION, ETC. (Not Warranted)
5348 Mch 7 1953	First	Federal	S. + L. Assn.		James Harrison Springfield	555	199	8500	acres Lot 4 Holman Drive, Holman
5347 7 1953	"	"	"	"	B. N. McLean	555	502	1900	Randall St. Ward 1, City Western Part Lot 25, Blk. B, + Hudson St. Greenville Sp.
5349 7 1953	"	"	"	"	Marrvin B. Davis, et al	555	505	2500	Western Part Lot 9, Cor. Williams Greenville Sp.
5346 7 1953	"	"	"	"	Eunice Mahone	555	509	2150	Lot 5, Bruce + White Prop.
5468 9 1953	"	"	"	"	J. J. Alexander, et al	556	5	4500	Lot Rutherford St. City H. S. Dillard lot. which app. (Sp.)
5468 9 1953	"	"	"	"	John Gary Moore	556	8	5000	Part Tract 6, Prop. H. S. + Mrs. North Park
5468 9 1953	"	"	"	"	Joseph P. Yesbeck, et al	556	11	10,750	Lot 54 North main St.
5468 9 1953	"	"	"	"	Herman W. Nagu, jr.	556	14	12,000	Lot 11 Henrietta ave. Greenville Sp.
5523 10-1953	"	"	"	"	Dr. L. B. Sims	556	57	3,000	Northern Part Lot 5, Camp Rd. Ave. Dixie Heights
5522 10-1953	"	"	"	"	James O. Dodgens, et al	556	60	4600	Part Lots 85 + 86, Laurens
5870 13 1953	"	"	"	"	M. L. Ross, et al	556	258	4000	40 acres, which app. Sp. Travellers Rest, Bath Sp.
5913 14 1953	"	"	"	"	B. H. Peebles, jr. et al	556	281	1500	Lot 18 Hill Top Drive near Camilla Park # 2.
5912 14 1953	"	"	"	"	H. W. Hamby	556	293	5300	Lot 77, Flora ave. Sand Lassi
5914 14 1953	"	"	"	"	Francis N. Belb	556	290	8500	Front Part Lot 11, King St. Ave. Riverside
5909 14 1953	"	"	"	"	H. J. McAlister	556	296	1000	Lots 10 + 11, Blk. 14, Lottman Forest St. Ward 1, City
5910 14 1953	"	"	"	"	J. D. Bailey	556	284	8100	Eastern Part Lot 22, Blk. B.

INDIRECT or MORTGAGEE Index to Real Estate Mortgages — Greenville County, S. C.

22
(58)

REG. U. S. PAT. OFFICE *Chambers* County Indexes Since 1888
An Identifying Trade Mark

To locate names, open at SURNAME INITIAL TAB and refer to Buff Sub-Index sheet for page reference.

Cott Family Name Index No. 1-S

FILE NUMBER DATE OF RECORD	MORTGAGEES FAMILY NAMES	GIVEN NAMES ABCDEFGHIJ	GIVEN NAMES JKLMNO	GIVEN NAMES PQRSTUVWXYZ	MORTGAGORS	BOOK	PAGE	Amount	BRIEF DESCRIPTION, LOCATION, ETC. (Not Warranted)
5911 mch-14-1953	First	Federal	S + L	Asim.	Local Home Builders, Inc.	556	287	15,500	Greenville Sp. Lots 36 + 37, Stokes St
5979 " 16-1953	"	"	"	"	Dewey L. Gilbreath, et al	556	337	6500	Greenville Sp. 5.1 Acres, near Welcome Rd. ton Ave, City
5978 " 16-1953	"	"	"	"	M. C. Estes	556	340	7,000	Let cov. Green Ave. + Arling Augusta Road Hill
6121 " 17-1953	"	"	"	"	Edmund H. E. base	556	404	4800	Lot 3 ¹ Low Hill St.
6141 mch-18-1953	"	"	"	"	Wiley Knuckles, et al	556	463	3,500	Lot Spartanburg St. St. with Pendleton St.
6372 " 20-1953	"	"	"	"	Boyer L. Lance, et al	557	19	18,000	Part Lots 4 + 5 cov. Balkoun bardell Subd. no. 10.
6371 " 20-1953	"	"	"	"	Vernon Patrick Treadway, Jr.	557	22	8,350	Lot 6, Bent Bridge Rd.
6435 " 21-1953	"	"	"	"	Carl H. Fowler, et al	557	63	8,900	2 Tracts which form Sp. Sp. + Old Early Bridge Rd. (Part)
6432 " 21-1953	"	"	"	"	Trudie Stone	557	67	2,600	Part Lot 12, Cov. Arce Dale, Rd. bardell Subd. #10.
6433 " 21-1953	"	"	"	"	Marshall Andrew Bailey	557	70	7,000	Lot C Curtis + Bent Bridge Judson mills.
6434 " 21-1953	"	"	"	"	Mrs Ruby Jones	557	73	2,500	Lot 60, Sec. 1, Fifth ave. Paris mt. Rep.
6594 " 24-1953	"	"	"	"	H. E. Epps, et al	557	181	5,600	Lot North Patrol Road,
6595 " 24-1953	"	"	"	"	Louis Tinckney Batson	557	184	10,000	Lot 28 Hammer ave. City Greenville Sp.
6596 " 24-1953	"	"	"	"	Orrie S. Vaughan	557	187	3,900	Lot 2, Kern St. (Part of Sh)
6711 mch-25-1953	"	"	"	"	David R. Braydon, et al	557	223	10,000	University Park. Lot 97, Bradley Blvd., Belmont Heights.
6710 " 25-1953	"	"	"	"	Local Home Builders, Inc.	557	226	4,300	Lot 4 - Augusta Rd.

INDIRECT or MORTGAGEE Index to Real Estate Mortgages — Greenville County, S. C.

Cott Family Name Index No. 1-S

To locate names, open at SURNAME INITIAL TAB and refer to Buff Sub-index sheet for page reference.

Made by The Cott Index Company, Columbus, Ohio
Sold by Walker, Evans & Cogswell Co., Charleston, S. C.

22
(572)

FILE NUMBER	MORTGAGEES FAMILY NAMES	GIVEN NAMES ABCDEFGHIJ	GIVEN NAMES KLMNO	GIVEN NAMES PQRSTUVWXYZ	MORTGAGORS	BOOK	PAGE	Amount	BRIEF DESCRIPTION, LOCATION, ETC. (Not Warranted)
6845 mch-26-1953	First	Federal	S. + L.	Res'n	J. E. Fitzpatrick	557	318	17,500	Douglas + Ridge Drs. Country Club Lots 27, 28 + Part Lot 30 - Cor. Belmont Heights
6919 " 27-1953	"	"	"	"	Local Home Builders Inc.	557	396	12,900	Lot 6 Augusta Road Franklin Rd. Paris mt. Sp
6921 " 27-1953	"	"	"	"	Thomas E. Hudson	557	399	8,900	Lots 9, 10, 11, 12 + 13 North Maple, Camilla Park?
6920 " 27-1953	"	"	"	"	H. H. Hamby	557	402	5,250	Part Lot 79 Flora ave. Hudson Mills Village
7032 " 28-1953	"	"	"	"	H. William Whitton	557	458	3,500	Lot 1, Blk. 12, Seaside Ave. City View
7033 " 28-1953	"	"	"	"	L. L. Medlin	557	461	3,600	Lot 144 Blk. 6 Mc Dade St. Eagle Park, Ward 6, City
7063 " 30-1953	"	"	"	"	Mrs. Eugenia S. Sutherland	557	514	78,500	Lot 61, Sec. A, Jindal ave. Cordell Subd. # 10
7062 " 30-1953	"	"	"	"	Local Home Builders Inc.	557	517	17,300	Lots 4, 11 + 17 Cornell Court St. Elizabeths Heights
7061 " 30-1953	"	"	"	"	Milford J. Rushton	557	520	3,600	Lots 38 + 39 Green + Tampa 2 Brooks Lot 10 Green Ave
7452 Apr. 2-1953	"	"	"	"	Albert Faulkner	558	166	19,500	Total 1, 2, 3 + 4 small part John Highland Terrace
7456 " 2-1953	"	"	"	"	Milton S. Mc Mahan	558	163	6,800	Lot 6, Blk. H - Townside, Extra Paris Mt. Sp.
7605 " 3-1953	"	"	"	"	John M. Gilchrist, et al	558	485	5,000	Lot 3, New Buncombe, Rd. Mc Mahan Dr, Saus. Sp.
7604 " 3-1953	"	"	"	"	Myrtle P. Hallis, et al	558	488	8,800	Lot 97 + Part Lots 96 + 98 Mills Village, Sville, S.C.
7600 Apr. 3-1953	"	"	"	"	Frances J. Bagwell	558	209	2,600	Lot 126, 3rd St. Woodside Mills Village - Sville, S.C.
7600 " 3-1953	"	"	"	"	H. Lee L. Barbrey, Jr.	558	218	2,575	Lot 154, 4th St. Woodside Mills Village, Sville, S.C.
" " "	"	"	"	"	Julius B. Bridges, et al	558	230	2,575	Lot 146, 4th St. Woodside

INDIRECT or MORTGAGEE Index to Real Estate Mortgages - Greenville County, S. C.

22
(57)

REG. U. S. PAT. OFFICE *Chas McCobb* County Indexes Since 1888
An Identifying Trade Mark

To locate names, open at SURNAME INITIAL TAB and refer to Buff Sub-Index sheet for page reference.

Cott Family Name Index No. 1-5

FILE NUMBER	MORTGAGEES FAMILY NAMES	GIVEN NAMES ABCDEFGHIJ	GIVEN NAMES KLMNO	GIVEN NAMES PQRSTUVWXYZ	MORTGAGORS	BOOK	PAGE	Amount	BRIEF DESCRIPTION, LOCATION, ETC. (Not Warranted)
DATE OF RECORD									
7600 Apr-3-1953	First	Jed.	S. + L.	Ross'n.	John D. Bridwell, ^{etal}	558	233	2675	00 Mills Village - Sville, S.C. Lot 129, 3rd St. Woodside,
7600 " 3-1953	"	"	"	"	Joseph F. Brown, ^{etal}	558	239	2625	00 Mills Village - Sville, S.C. Lot 116, 2nd St. Woodside,
" " "	"	"	"	"	Henry Burnett, ^{etal}	558	245	2950	00 Mills Village, Sville, S.C. Lot 15 "B" St. Woodside,
" " "	"	"	"	"	Walter C. Calvert, ^{etal}	558	251	2,525	00 Mills Village - Sville, S.C. Lot 150. 4th St. Woodside,
" " "	"	"	"	"	Oscar W. Chandler, ^{etal}	558	269	2925	00 Mills Village, Sville, S.C. Lot 57. "A" St. Woodside,
" " "	"	"	"	"	William C. Clardy	558	272	3025	00 Mills Village, Sville, S.C. Lot 23, "B." St. Woodside,
" " "	"	"	"	"	Larry A. Coker, ^{etal}	558	278	3775	00 Mills Village, Sville, S.C. Lot 71, 1st St. Woodside,
" " "	"	"	"	"	Othello R. Curry, ^{etal}	558	290	3575	00 Mills Village - Sville, S.C. Lot 156, 4th St. Woodside,
7600 "- 3-1953	"	"	"	"	George Dean, ^{etal}	558	296	2500	00 Mills Village, Sville, S.C. Lot 152, 4th St. Woodside,
" " "	"	"	"	"	Fannie P. Dillard	558	299	2575	00 Mills Village. Sville, S.C. Lot 144, 4th St. Woodside,
" " "	"	"	"	"	Sam R. Coker, ^{etal}	558	305	2925	00 Mills Village - Sville, S.C. Lot 29, "B." St. Woodside,
" " "	"	"	"	"	Curtis Fountain	558	311	2700	00 Mills Village - Sville, S.C. Lot 112, 2nd St. Woodside,
" " "	"	"	"	"	Clifton Fowler, ^{etal}	558	314	2625	00 Mills Village. Sville, S.C. Lot 127, 3rd St. Woodside,
" " "	"	"	"	"	Irman Lewis Fowler, ^{etal}	558	317	3,025	00 Mills Village - Sville, S.C. Lot 45, "A" St. Woodside,
" " "	"	"	"	"	Robert F. Gilbert, ^{etal}	558	323	2925	00 Mills Village. Sville, S.C. Lot 103, 2nd St. Woodside,
" " "	"	"	"	"	George M. Godfrey, ^{etal}	558	329	2975	00 Mills Village - Sville, S.C. Lot 82. 1st St. Woodside,

INDIRECT or MORTGAGEE Index to Real Estate Mortgages — Greenville County, S. C.

Cott Family Name Index No. 1-3

To locate names, open at SURNAME INITIAL TAB and refer to Buff Sub-Index sheet for page reference.

Made by The Cott Index Company, Columbus, Ohio
Sold by Walker, Evans & Cogswell Co., Charleston, S. C.

FILE NUMBER	MORTGAGEES FAMILY NAMES	GIVEN NAMES ABCDEFGHIJ	GIVEN NAMES KLMNO	GIVEN NAMES PQRSTUVWXYZ	MORTGAGORS	BOOK	PAGE	Amount	BRIEF DESCRIPTION, LOCATION, ETC. (Not Warranted)
DATE OF RECORD									
7600 Apr-3-1953	First	Fed.	S. & L.	Ass'n.	Frances I. Hartwell	558	347	2875	00 Mills Village, S'ville, S.C. Lot 105, 2 nd St. Woodside,
" " "	"	"	"	"	Roy M. Hathcox ^{etal}	558	353	2650	00 Mills Village, S'ville, S.C. Lot 94, 2 nd St. Woodside,
" " "	"	"	"	"	Jasper H. Hewitt	558	356	2700	00 Mills Village - S'ville, S.C. Lot 87, 1 st St - Woodside
" " "	"	"	"	"	Ihearn E. James ^{etal}	558	359	2625	00 Mills Village S'ville, S.C. Lot 114, 2 nd St - Woodside,
" " "	"	"	"	"	Allton W. Jennings ^{etal}	558	362	2775	00 Mills Village, S'ville, S.C. Lot 59, "A" St. Woodside,
" " "	"	"	"	"	William R. Johnson	558	365	2650	00 Mills Village - S'ville, S.C. Lot 98, 2 nd St. - Woodside,
" " "	"	"	"	"	James M. Landus ^{etal}	558	377	2675	00 Mills Village - S'ville, S.C. Lot 123, 3 rd St Woodside,
" " "	"	"	"	"	Jack C. Long ^{etal}	558	383	3800	00 Mills Village - S'ville, S.C. Lot 73, 1 st St Woodside
" " "	"	"	"	"	Gerace L. Mahaffey ^{etal}	558	386	2950	00 Mills Village, S'ville, S.C. Lot 80, 1 st St - Woodside,
" " "	"	"	"	"	George C. Mays ^{etal}	558	389	2700	00 Mills Village - S'ville, S.C. Lot 85, 1 st St - Woodside
" " "	"	"	"	"	John W. McCall ^{etal}	558	392	3600	00 Mills Village, S'ville, S.C. Lot 77, 1 st St. Woodside,
" " "	"	"	"	"	William A. McCarly ^{etal}	558	395	2825	00 Mills Village - S'ville, S.C. Lot 49, "A" St Woodside,
" " "	"	"	"	"	Andy McCreath ^{etal}	558	398	2700	00 Mills Village - S'ville, S.C. Lot 118, 2 nd St. Woodside,
" " "	"	"	"	"	Frank McCreath ^{etal}	558	401	2575	00 Mills Village - S'ville, S.C. Lot 89, 1 st St - Woodside
" " "	"	"	"	"	Jack McCreath	558	404	3000	00 Mills Village, S'ville, S.C. Lot 41 - "A" St. Woodside,
" " "	"	"	"	"	Claude W. Neal ^{etal}	558	413	2650	00 Mills Village, S'ville, S.C. Lot 138, 3 rd St. Woodside,

INDIRECT or MORTGAGEE Index to Real Estate Mortgages — Greenville County, S. C.

(58)

REG. U. S. PAT. OFFICE *Chambers* County Indexes Since 1888 An Identifying Trade Mark

To locate names, open at SURNAME INITIAL TAB and refer to Buff Sub-Index sheet for page reference.

Cott Family Name Index No. 1-5

FILE NUMBER DATE OF RECORD	MORTGAGEES FAMILY NAMES	GIVEN NAMES ABCDEFGH	GIVEN NAMES IJKLMNO	GIVEN NAMES PQRSTUVWXYZ	MORTGAGORS	BOOK	PAGE	Amount	BRIEF DESCRIPTION, LOCATION, ETC. (Not Warranted)
7600 Apr. 3-1953	First	Fed.	S. & L.	Ass'n.	Layton J. Pangle, etal	558	419	2625	00 Mills Village, S'ville, S.C. Lot 148, 4 th St. Woodside,
7600 " 3-1953	"	"	"	"	Carl M. Shackston, etal	558	443	3025	00 Mills Village, S'ville. Lot 25 - "B" St. Woodside,
" " "	"	"	"	"	Douglas L. Shackston, etal	558	446	2950	00 Mills Village - S'ville, S.C. Lot 17, "B" St. Woodside,
" " "	"	"	"	"	Jack R. Shackston, etal	558	449	3275	00 Mills Village - S'ville, S.C. Lot 158, Trade St. Woodside,
" " "	"	"	"	"	Claude C. Thompson, etal	558	452	2625	00 Mills Village - S'ville, S.C. Lot 125, 3 rd St. Woodside,
" " "	"	"	"	"	Gertrude Tucker	558	461	3025	00 Mills Village - S'ville, S.C. Lot 21 - "B" St. Woodside,
" " "	"	"	"	"	Chesley B. Walker	558	467	2850	00 Mills Village - S'ville, S.C. Lot 55, "A" St. Woodside,
" " "	"	"	"	"	Myrtle C. Walker, etal	558	470	3000	00 Mills Village - S'ville, S.C. Lot 19, "B" St. - Woodside,
7600 " 3-1953	"	"	"	"	Harmon E. Williams	558	476	3000	00 Mills Village - S'ville, S.C. Lot 10, 1 st St. - Woodside,
" " "	"	"	"	"	William R. Worthy, etal	558	479	3000	00 Mills Village - S'ville, S.C. Lot 53 - "A" St. Woodside,
7746 Apr 4-1953	"	"	"	"	C. G. Gaines	558	535	2500	00 Tract sold off. 2 Tracts Bates Sp. Lease,
7748 4-1953	"	"	"	"	Walter F. Eratte	558	538	3300	00 Ward 2. City. Lot 131 - Ebaugh Ave,
7743 " 4-1953	"	"	"	"	W. C. Simpson	558	541	6000	00 Ave. Ward 6 - City. Lot 38, Blk B. Jindal,
7747 " 4-1953	"	"	"	"	Lindsay S. Ogle, etal	558	544	1500	00 1-Acre, Cleveland Sp.
7745 " 4-1953	"	"	"	"	Arnold S. Ricker	558	547	2000	00 Butter Sp. Lots 38+39 - Gladys Drive,
7744 " 4-1953	"	"	"	"	Local Home Builders, Inc.	558	550	11,100	00 Neight - bankt. Sp. Lot 1 - Heard Dr. Belmont,

INDIRECT or MORTGAGEE Index to Real Estate Mortgages - Greenville County, S. C.

Cott Family Name Index No. 1-S

To locate names, open at SURNAME INITIAL TAB and refer to Ref Sub-Index sheet for page reference.

Made by The Cott Index Company, Columbus, Ohio
Sold by Walker, Evans & Cogswell Co., Charleston, S. C.

22
(59)

FILE NUMBER	MORTGAGEES FAMILY NAMES	GIVEN NAMES ABCDEFGHIJ	GIVEN NAMES JKLMNO	GIVEN NAMES PQRSTUVWXYZ	MORTGAGORS	BOOK	PAGE	Amount	BRIEF DESCRIPTION, LOCATION, ETC. (Not Warranted)
7756	First	Led.	L. + L.	Acain	Clyde Darr	559	64	4000	Chick Sppa. Sp. Lot 13 Beh. C - Mansfield Dr. Rd. near Traders Plat, Oatcrp.
7757	"	"	"	"	Billy Christian Tate Rouch	559	67	5000	00 Sppa Sp. Lot 2, N. S. Hwy. 25 (Buncombe)
7758	"	"	"	"	Elliott Bacon	559	73	6000	00 Sppa Sp. Lot Paris Mt. Rd. Chick
7759	"	"	"	"	Jettie B. Ledford	559	70	3000	00 Sppa Sp. Lot 7, Beh. H. Webster St. Paris Mt. Sp.
7856	"	"	"	"	L. H. Garren	559	153	5000	00 Sppa Sp. Lot 4 White Horse Road Mills Village, S'ville, S.C.
8170	"	"	"	"	Wilbur A. Brashear, etal	559	351	2975	00 Sppa Sp. Lot 8 - 1st St, Woodside, Mills Village, S'ville, S.C.
Apr-10-1953	"	"	"	"	Dorothy P. Fowler, etal	559	354	2750	00 Sppa Sp. Lot 100, 2nd St, Woodside, Mills Village, S'ville, S.C.
8170	"	"	"	"	Charles H. Loftis, etal	559	357	2950	00 Sppa Sp. Lot 47, "A" St, Woodside, Mills Village, S'ville, S.C.
"-10-1953	"	"	"	"	Henry E. Godfrey	559	360	2600	00 Sppa Sp. Lot 134, 3rd St Woodside, Mills Village, S'ville, S.C.
"	"	"	"	"	John L. Wood, etal	559	363	2900	00 Sppa Sp. Lot 51, "A" St, Woodside, Mills Village - S'ville, S.C.
"	"	"	"	"	Lawrence M. Werthy, etal	559	366	2575	00 Sppa Sp. Lot 96, 2nd St. Woodside, Mills Village, S'ville, S.C.
"	"	"	"	"	Joe D. Cooper, etal	559	369	3,150	00 Sppa Sp. Lot 38, "A" St. Woodside, Mills Village, S'ville, S.C.
"	"	"	"	"	W. Grady Stokes, etal	559	372	3,825	00 Sppa Sp. Lot 69, 1st St. Woodside, Mills Village, S'ville, S.C.
"	"	"	"	"	Arthur F. Fowler, etal	559	375	2925	00 Sppa Sp. Lot 43, "A" St. Woodside, Mills Village, S'ville, S.C.
"	"	"	"	"	Mrs. Billie R. Hayes	559	378	2600	00 Sppa Sp. Lot 132, 3rd St. Woodside, Mills Village, S'ville, S.C.
"	"	"	"	"	Eugene J. Barbrey	559	381	2625	00 Sppa Sp. Lot 142, 9th St. Woodside,

INDIRECT or MORTGAGEE Index to Real Estate Mortgages — Greenville County, S. C.

22
(5R)

REG. U. S. PAT. OFFICE *Chambers* County Indexes Since 1888
An Identifying Trade Mark

To locate names, open at SURNAME INITIAL TAB and refer to Buff Sub-Index sheet for page reference.

Cott Family Name Index No. 1-5

FILE NUMBER DATE OF RECORD	MORTGAGEES FAMILY NAMES	GIVEN NAMES ABCDEFGHIJ	GIVEN NAMES JKLMNOPQ	GIVEN NAMES RSTUVWXYZ	MORTGAGORS	BOOK	PAGE	Amount	BRIEF DESCRIPTION, LOCATION, ETC. (Not Warranted)
8276 Apr. 11-1953	First	Federal	S. & L. Assoc.		^{etal} Charles A. Collins	559	416	2975	Mills Village, S'ville. Lot 27 "B" St. Woodside
8275 " 11-1953	"	"	"	"	Perry J. Hood, ^{etal}	559	419	3750	Mills Village - S'ville. Lot 75, First St. Woodside
8318 " 13-1953	"	"	"	"	J. J. Collins, Jr.	559	501	4750	College Heights, Butler Sp. Lot 127, Princeton, ave.
8317 " 1953	"	"	"	"	Carl L. Nolan	559	498	10,200	White Oak Subd. Lot 84, Vanderbilt Circle, ave. Traylor Park.
8316 " 1953	"	"	"	"	Celia Sher	559	495	15,000	Lots 236 + 237, Woodvale, #10, Kiville Sp.
8343 " 1953	"	"	"	"	Local Home Builders ^{Inc}	559	492	11,600	Lots 5 + 23, Cordell Subd - Bates Sp.
8341 " 1953	"	"	"	"	Cecil A. Barnett	559	486	3,500	Lots 3 + 4, Circle Drive, App. Sp.
8340 " 1953	"	"	"	"	Alvin Hester, ^{etal}	559	507	10,000	Lot Super Hwy. 29, Chick, Butler Sp.
8310 " 1953	"	"	"	"	Harry Garraway	559	504	11,500	7.19 Acres, Laurens Road, Heights.
8342 " 1953	"	"	"	"	Charlie W. Lesley	559	489	13,300	Lot 29, Ben St. McDaniel, St.
8344 " 1953	"	"	"	"	Earnie Lee Griffin	559	510	1300	Lot 11 + Part Lot 12, McCall Ridgecrest Dr. Vista Hills
8423 " 14-1953	"	"	"	"	John Gary Moore	559	545	8000	Lot 15 (except a small part) near Kirk, Kirk Sp. Sp.
8422 " 14-1953	"	"	"	"	"	559	548	8000	Part Tract 6 Bunscombe Pl. (Burgess Ave) Kiville Sp.
8604 " 15-1953	"	"	"	"	W. Carl Thurston	560	94	3250	Part Lots 18 + 19, Charles St, Mills Village, S'ville Sp.
8612 " 15-1953	"	"	"	"	Charles L. Goodnough, ^{etal}	560	109	3000	Lot 13 - "B" St. Woodside, S.C. Tr. S.
8613 " 15-1953	"	"	"	"	Church of God, S'ville,	560	112	1562	Mills Village, S'ville. Lot 78 - First St. Woodside,

INDIRECT or MORTGAGEE Index to Real Estate Mortgages - Greenville County, S. C.

Cott Family Name Index No. 1-S

To locate names, open at SURNAME INITIAL TAB and refer to Ref Sub-Index sheet for page reference.

Made by The Cott Index Company, Columbus, Ohio
Sold by Walker, Evans & Cogswell Co., Charleston, S. C.

22
(58)

FILE NUMBER	MORTGAGEES	GIVEN NAMES	GIVEN NAMES	GIVEN NAMES	MORTGAGORS	BOOK	PAGE	Amount	BRIEF DESCRIPTION, LOCATION, ETC.
DATE OF RECORD	FAMILY NAMES	ABCDEFGHIH	IJKLMNO	PQRSTUVWXYZ					(Not Warranted)
8798 Apr. 17-1953	First	Federal	L. & L. Asin,		Gaze Donovan Hartwell	560	222	8000	Lot 17, Alaska Ave. City
8801 17-1953	"	"	"	"	etal H. W. Farnsworth	560	219	8600	Lot East Washington St. City
8870 18-1953	"	"	"	"	Joyce E. Raines	560	305	11,000	Visa Hills Lot 83 Ashford Ave.
8869 18-1953	"	"	"	"	H. J. Simmons	560	308	3200	St. Sec. 3, Jackson Mills Village Lot 20, Cor. Ship Ave. + Sixth
8868 18-1953	"	"	"	"	Edgar Odum	560	311	8800	Boyle Sp. Lots 7+8 Crystal Ave.
8867 18-1953	"	"	"	"	Rennie Ballew	560	314	1800	W. St. City View Part Lot 20, Blk. B Y.M.C.
8866 18-1953	"	"	"	"	Lora M. Lear	560	317	3700	ave. - Eagle Park Lot 29 Blk. B Lindal
8865 18-1953	"	"	"	"	Eugene Jumbline	560	320	2100	St. Church Sp. Sp. Western Part Lot 10, Emma
8938 11-20-1953	"	"	"	"	Herbert Syracuse	560	352	15000	D'ville Sp. 2 Lots D'ville - Easley Hwy
8942 11-20-1953	"	"	"	"	Mary B. Farmer	560	355	4600	Estate = 1-acre. Part Tract 3 - G. S. Hamby
8941 20-1953	"	"	"	"	Billy Joe Gilreath	560	358	4850	Piedmont, Grove Sp. Lot 1 - State Hwy. 29 - near
8940 20-1953	"	"	"	"	James Ballech	560	361	9300	Rd. Buena Vista, Chick Sp. Sp. Lots 53, 54, + 55, Blk. D, Lee
8939 11-20-1953	"	"	"	"	Eva H. Latham	560	364	1200	Morgan Hill Addition - D'ville Sp. Parts Lots 7, 8, 9 + 10 - Parker Rd.
9030 21-1953	"	"	"	"	J. Roy Corbett	560	411	13,000	Lot Pendleton St. Stesside Mills
9031 21-1953	"	"	"	"	William L. Vohorn	560	414	2600	Lot 141, Sec. B, Spring St.
9112 22-1953	"	"	"	"	Harold K. Bowling	560	483	4000	Lot "E" Sibley St. Butler

INDIRECT or MORTGAGEE Index to Real Estate Mortgages — Greenville County, S. C.

22
(57)

REG. U. S. PAT. OFFICE *Chambers* County Indexes Since 1888
An Identifying Trade Mark

To locate names, open at SURNAME INITIAL TAB and refer to Buff Sub-Index sheet for page reference.

Cott Family Name Index No. 1-5

FILE NUMBER DATE OF RECORD	MORTGAGEES FAMILY NAMES	GIVEN NAMES ABCDEFGHIJ	GIVEN NAMES JKLMNO	GIVEN NAMES PQRSTUVWXYZ	MORTGAGORS	BOOK	PAGE	Amount	BRIEF DESCRIPTION, LOCATION, ETC. (Not Warranted)
9305 Apr 24 1953	First	Federal	S + L	Assin	Michael Howard Joseph Thomas	560	549	11,300	ave. - city. Lot 5 Belkwood
9411 " 25 1953	"	"	"	"	Wallace Howard	561	51	12,500	Dr. University Heights. Lot 66 Blk. J Corinne
9405 " 25 1953	"	"	"	"	Gladys G. Nash	561	54	6500	N. S. Nash and Prop. Chick Spgs. Lots 3a, 4, 5 + Part Lot 6
9410 " 25 1953	"	"	"	"	Evelyn M. Jast	561	59	1800	East Park, city. Lot 24 Blk B, Nash St.
9409 " 25 1953	"	"	"	"	Mrs. R. V. Potts	561	60	1250	Lot 13 Summitt ave. University Heights.
9408 " 25 1953	"	"	"	"	Harry St. Fowler	561	63	12,000	Lot 45 Blk. K, with Shirley Dr. Belmont Heights
9406 " 25 1953	"	"	"	"	Local Home Builders	561	69	12,900	Lot 10 cor. Augusta Rd. + Goodwin Rd. - Austin Sp.
9407 " 25 1953	"	"	"	"	James R. Cooper et al	561	66	3000	0.93 acres Georgia + Paris mtn. - Road.
9490 " 27 1953	"	"	"	"	H. H. Hamby	561	138	5400	Lot 36 mt. Pleasant ave. Greenville Sp.
9491 " 27 1953	"	"	"	"	G. D. F. Moore	561	141	8370	Lot 40, Bent Bridge rd.
9578 " 27 1953	"	"	"	"	Bill B. Bozeman	561	172	5000	Lot 30 Alpine Hwy, city Greenville Sp.
9689 " 29 1953	"	"	"	"	Claude H. Leach	561	271	10,000	Lot 41, Bent Bridge rd. Prop. Chick Spgs. Sp.
9690 " 29 1953	"	"	"	"	Blyde S. Williams	561	274	6500	Lot 1, James M. Edwards cor. Sylvan Dr. + Byrd Blvd.
9794 " 30 1953	"	"	"	"	Mrs. Alice J. Fitzpatrick	561	312	17,500	Lots 64, 63 + Part Lot 61 Northside Gardens, city.
9998 May 2 1953	"	"	"	"	Charlie St. Lesley	561	488	13,600	Lot 12 Batterview Drive, ave. + Marion Rd. city view and
9999 " 2 1953	"	"	"	"	C. L. Landrum, et al	561	485	5300	Lots 111, 112 + 113 cor. Brainy

INDIRECT or MORTGAGEE Index to Real Estate Mortgages - Greenville County, S. C.

Cott Family Name Index No. 1-3

To locate names, open at SURNAME INITIAL TAB and refer to Buf Sub-Index sheet for page reference.

Made by The Cott Index Company, Columbus, Ohio
Sold by Walker, Evans & Cogswell Co., Charleston, S. C.

(52)

FILE NUMBER	MORTGAGEES FAMILY NAMES	GIVEN NAMES ABCDEFGHIH	GIVEN NAMES IJKLMNO	GIVEN NAMES PQRSTUWXYZ	MORTGAGORS	BOOK	PAGE	Amount	BRIEF DESCRIPTION, LOCATION, ETC. (Not Warranted)
10114 May 4 1953	First	Federal	S. & L.	Asim	L. G. Brown, et al	561	536	3100	#14, near Greenville - Austin Sp
10116 4 1953	"	"	"	"	H. E. Shaw	561	539	16,500	Tracts 18 + 19 Old State Hwy City
10115 4 1953	"	"	"	"	Ben M. Page	561	542	3,500	Part Lot 5, East North St.
10177 5 1953	"	"	"	"	A. E. Clark, et al	562	38	6,500	2.1 acres, Oaklawn Sp.
10176 5 1953	"	"	"	"	Clark A. McCallion	562	41	3,500	Lot 4, Parker Rd. Greenville Sp.
10355 7 1953	"	"	"	"	Frank A. Niott	562	122	9,000	Lots 18, 19, 20 + 21, Grove Sp Greenville Sp.
10356 7 1953	"	"	"	"	J. H. Mauldin	562	125	4,500	Lot 25, Springfield Ave. Asapha Ave. Paris Piney Crk.
10357 7 1953	"	"	"	"	William E. Perry	562	128	4,500	Lot 11 cor. Paris mt Rd + McCallough Heights
10612 9 1953	"	"	"	"	J. S. Garrett	562	279	8,000	Lot 37 Verdun Ave. Terrace
10613 9 1953	"	"	"	"	George M. Sparks, Jr. et al	562	282	3,800	Lot 72, Capers St. Crescent + Gilman Ave. South Sp.
10614 9 1953	"	"	"	"	Thomas E. Leopard	562	285	1,500	Lot Cor. Old Augusta Rd.
10615 9 1953	"	"	"	"	Ronda C. Buchanan, Jr.	562	288	10,400	Lot 1, Fann Road.
10772 12 1953	"	"	"	"	Maggie J. Burnby et al	562	355	6,500	Lot 23, Alpine Way, City Sousi (blubber)
10777 12 1953	"	"	"	"	(formerly Jewel C. Durbin) Jewel C. Durbin Rogers	562	358	4,650	Lot Rogers Ave. Sans Carolina Court, Butler Sp.
10778 12 1953	"	"	"	"	Jasper Langford, et al	562	361	1,600	Lot 8 Old S. Gaston St. Ave. + Agnes St. Greenville Sp.
10776 12 1953	"	"	"	"	James L. Wood, Jr. et al	562	365	4,000	Lot 11 + Part Lot 10, Sea. B. Ave. Lot Hard 6, City

INDIRECT or MORTGAGEE Index to Real Estate Mortgages - Greenville County, S. C.

22
(57)

REG. U. S. PAT. OFFICE *Chambers* County Indexes Since 1888
An Identifying Trade Mark

To locate names, open at SURNAME INITIAL TAB and refer to Buff Sub-Index sheet for page reference.

Cott Family Name Index No. 1-5

FILE NUMBER DATE OF RECORD	MORTGAGEES FAMILY NAMES	GIVEN NAMES ABCDEFGHIJ	GIVEN NAMES JKLMNO	GIVEN NAMES PQRSTUVWXYZ	MORTGAGORS	BOOK	PAGE	Amount	BRIEF DESCRIPTION, LOCATION, ETC. (Not Warranted)
10775 May 12-1953	First	Federal	S. & L.	Assn.	Alvin A. Hooker	562	368	7,000	Greenville Sp. Lot 34 Springfield ave.
10774 12-1953	"	"	"	"	Mary L. Butler, et al	562	371	8,000	ave. Oakland Heights - Part Lots 15 + 16 Blk. A, Trust
10874 13-1953	"	"	"	"	A. B. Simmons, et al	562	419	6,500	Lot Cleveland ave. Marietta, Cleveland Sp. Lot Elliott St. Marietta, Bates Sp.
10873 13-1953	"	"	"	"	Joseph E. Garrett	562	422	11,730	Lot 103 Holmes Dr. + Earle Dr. Greenville Sp.
10968 14-1953	"	"	"	"	Claude L. Gato, Sr.	562	490	25,000	4, 42 acres, White Horse St. Oakland Hills. Chick Spgs. Sp.
11030 May 15-1953	"	"	"	"	Charles L. Sidell	562	530	12,300	Lot 33. Wildwood Rd. Wood; Hwy. Home Sites, Chick Spgs. Sp.
11029 11-15-1953	"	"	"	"	Jip Smith Parker	562	533	8,000	Lot 9. Donnan Rd. Super,
11146 16-1953	"	"	"	"	J. H. Mauldin	563	8	7,500	Lot 7, Townes St. Estn. City
11148 16-1953	"	"	"	"	H. H. Hamby	563	17	5,650	Camilla Park Subd. Lot 39, Flora ave.
11147 16-1953	"	"	"	"	Jr. (same as G. H.) Augustus L. Laughbridge	563	20	10,100	+ Lee Rd. Chick Spgs. Sp. Part Lot 12, Donnan Rd.
11145 16-1953	"	"	"	"	Leroy Edwards	563	23	4,000	2 Tracts O'Neil Sp, ave. "Riverside"
11210 18-1953	"	"	"	"	Barman L. Edens, et al	563	82	4,450	Lot 21, Blk. D Palmetto
11209 18-1953	"	"	"	"	Lds. K. Howell	563	85	3,600	map 1, Camilla Park. Lots 60 + 61 Beatrice St.
11208 18-1953	"	"	"	"	Bertha L. Allen	563	88	2,600	ave. "Riverside" Lot 2, Blk. J. Edgemont
11304 11-19-1953	"	"	"	"	J. W. Carner, et al	563	137	3,000	Oaklawn. Lots 22, 23. Florence Ave

INDIRECT or MORTGAGEE Index to Real Estate Mortgages - Greenville County, S. C.

Cott Family Name Index No. 1-S

To locate names, open at SURNAME INITIAL TAB and refer to Buff Sub-Index sheet for page reference.

Made by The Cott Index Company, Columbus, Ohio
Sold by Walker, Evans & Cogswell Co., Charleston, S. C.

22
(53K)

FILE NUMBER	MORTGAGEES FAMILY NAMES	GIVEN NAMES ABCDEFGHIJ	GIVEN NAMES JKLMNO	GIVEN NAMES PQRSTUVWXYZ	MORTGAGORS	BOOK	PAGE	Amount	BRIEF DESCRIPTION, LOCATION, ETC. (Not Warranted)
11407 May 20-1953	First	Federal	S. & L.	Acin.	J. N. Mauldin	563	215	15,000	Grille Sp. Lots 8 & 9, Townes St. Extn.
11854 " 26-1953	"	"	"	"	Eulalia A. Holcombe, etal	563	417	3,600	Butler Sp. Lot 2, Old Sp. Hq. Rd. 1
11856 " 26-1953	"	"	"	"	D. Jack Goodwin	563	420	5,000	Boyer Lawn Add. Lot 143, Pettigrew St. 1
11855 " 26-1953	"	"	"	"	Gordon Lee Trajies	563	423	9,500	Paris Mt. Sp. Part Lot 5, Lind St Rd.
11857 " 26-1953	"	"	"	"	Z. B. Childress, etal	563	426	9,000	open Saluda Sp. 11.67 Buncombe Rd. 1
11853 " 26-1953	"	"	"	"	John B. Carroll, etal	563	429	3,500	Henry St. Blk. 2, Hope's Subd. Lots 42 & 44 cor. Arch &
11852 " " "	"	"	"	"	Joe J. Zaris	563	432	4,600	Maple Hgts. Lot 13 Oakland Dr. 1
11946 " 27-1953	"	"	"	"	John K. Temple, Jr. J. K. Temple, same as Inc. 7	563	488	5,100	Lordell Subd. #10 Lot 1 Bent Bridge Rd.
11945 " 27-1953	"	"	"	"	Local Home Builders	563	485	9,000	+ Florida Ave. Extn. Lot 36 cor. Springfield ad
12027 " 28-1953	"	"	"	"	Irene L. Willis	563	526	5,800	Lot Lloyd St. City.
12224 " 30-1953	"	"	"	"	Eugene H. Burns	564	91	9,200	Lot 35 Alpine Hwy. Grille Sp. Lawn addition
12227 " 30-1953	"	"	"	"	Barnore Realty Co. Inc. (Inc.)	564	94	6,500	Lot 4 Blk. 3 Whitsett St. Bay
12226 " 30-1953	"	"	"	"	Local Home Builders	564	97	13,000	36 ft. rd. Belmont Heights, Kuttling
12225 " 30-1953	"	"	"	"	H. B. Jones, etal	564	100	5,200	Lot 16, cor. Milton Court + Grove Rd. Grant Sp.
12379 June 2-1953	"	"	"	"	Mary B. Mauldin	564	171	13,000	Treat 8 + Part Treat 7, Lots 6 + 7 Sidney St.
12380 " 2-1953	"	"	"	"	Mary B. Mauldin	564	174	19,000	Grille Sp. Lots 9 + 10 Sidney St.

INDIRECT or MORTGAGEE Index to Real Estate Mortgages — Greenville County, S. C.

22
(57)

REG. U. S. PAT. OFFICE *Chambers* County Indexes Since 1888. An Identifying Trade Mark

To locate names, open at SURNAME INITIAL TAB and refer to Buff Sub-Index sheet for page reference.

Cott Family Name Index No. 1-S

FILE NUMBER DATE OF RECORD	MORTGAGEES FAMILY NAMES	GIVEN NAMES ABCDEFGHIJ	GIVEN NAMES JKLMNO	GIVEN NAMES PQRSTUVWXYZ	MORTGAGORS	BOOK	PAGE	Amount	BRIEF DESCRIPTION, LOCATION, ETC. (Not Warranted)
12378 June 2, 1953	First	Federal	S. & L.	Asin.	Herbert Syracuse ^{etal}	564	177	20,000	2 Lots Greenville - Easley Hwy. Marietta, Bates Sp.
12377 " 2, 1953	"	"	"	"	J. Ed Farmer, Sr. ^{etal}	564	180	3300	Lots 5, 6, 7 + 8 Jackson ave.
12376 " 2, 1953	"	"	"	"	George E. Ballenger ^{etal}	564	183	10,000	114 acres, Bates Sp. Traveler Park.
12375 " 2, 1953	"	"	"	"	Sam Zimmerman, Jr. ^{etal}	564	186	10,000	Lot 15-9 Bryant Blvd., Holmes Park, City.
12466 " 2, 1953	"	"	"	"	William McSwain, ^{Nabers, Jr.}	564	246	9,500	Lot 2 Holmes St.
12467 " 2, 1953	"	"	"	"	Harold L. Bryant ^{etal}	564	249	3,500	Monaghan Mills Village, Lot 37 Pelzer St. Sec. 1
12664 " 5, 1953	"	"	"	"	J. C. Spillers	564	391	3,750	Arlington Heights, Part Lot 66 Perry ave.
12665 " 5, 1953	"	"	"	"	J. C. Hammond	564	394	6,500	Lot 77 cor. Merrilat ave. + Ballahan ave. Sans Souci Heights, Paris mt. Sp.
12666 " 5, 1953	"	"	"	"	Palmer Cordell	564	397	6,000	Washington ave. Lot 28 cor. Peachtree St. + Houston St. Ward 6, City
12769 " 6, 1953	"	"	"	"	Arthur H. Riddle	564	447	2,900	Lot 19, Blk. 5, cor. Ross Ave. + Heights 7
12769 " 6, 1953	"	"	"	"	G. D. Couch	564	450	2,700	same str. also lot adj. ^{Heights 7} Lot 1 Blk. 9, cor. McJannet +, St. ext'd.
12769 " 6, 1953	"	"	"	"	P. J. Beaham, Jr.	564	453	9,500	Lot 12 + Part Lot 13, Townes Rd. Paris mt. Sp.
12769 " 6, 1953	"	"	"	"	Wade E. Holland	564	456	9,500	Part Tract 40, new Buncumb Cordell subd. # 10.
12770 " 6, 1953	"	"	"	"	Local Home Builders, Inc.	564	481	6,000	Lot 20, Cornell Court, Spartan, Sp.
12897 " 8, 1953	"	"	"	"	Alton Baker Parker	564	503	2,300	Lot 8, Hudson St. Chish

INDIRECT or MORTGAGEE Index to Real Estate Mortgages - Greenville County, S. C.

Cott Family Name Index No. 1-5

To locate names, open at SURNAME INITIAL TAB and refer to Buff Sub-Index sheet for page reference.

Made by The Cott Index Company, Columbus, Ohio
Sold by Walker, Evans & Cogswell Co., Charleston, S. C.

22
(57)

FILE NUMBER DATE OF RECORD	MORTGAGEES FAMILY NAMES	GIVEN NAMES ABCDEFGHIJ	GIVEN NAMES JKLMNO	GIVEN NAMES PQRSTUVWXYZ	MORTGAGORS	BOOK	PAGE	Amount	BRIEF DESCRIPTION, LOCATION, ETC. (Not Warranted)
12896 June 8 1953	First	Federal	S + L	Assin.	Ethel L. Simmons	564	506	1500	Lot John St City
12893 " 8 1953	"	"	"	"	J. R. Burns, et al	564	509	2000	Water sp. 5 1/2 acres Little Swan Rd
12895 " 8 1953	"	"	"	"	R. G. Butler	564	512	7500	Lot 31 + 32 + Part Lot 28 Blk 10
12894 " 8 1953	"	"	"	"	Halter H. Turner	564	515	3800	Lot Lakeside Road, North Sp.
12958 " 9 1953	"	"	"	"	Henry V. Mansau, et al	565	1	13000	Lot 77 Coventry Lane, City
12959 " 9 1953	"	"	"	"	William A. Cooley	565	4	10,900	Drive Vista (Hills) Part Lots 15 + 16 Ridgcrest
13017 " 10 1953	"	"	"	"	Mabel G. Lynn, et al	565	128	11,000	Lot 40 Sellowood Dr.
13311 " 13 1953	"	"	"	"	James R. Cooper, et al	565	261	3300	Woodwin Road, Austin Sp. .93 of an acre Georgia Rd +
13310 " 13 1953	"	"	"	"	Otto Evans, et al	565	264	2600	Lot 9 Hammett Road
13321 " 13 1953	"	"	"	"	H. R. Cordell	565	267	8000	Vanderbilt Circle, White Sp. Lot 77, cv. Holmes Drive +
13322 " 13 1953	"	"	"	"	H. M. Life	565	270	9300	Lot 31, Alpine Hwy, City Oak Subd.
13323 " 13 1953	"	"	"	"	Edward H. Turner et al	565	273	5900	Lot 70 Holmes Dr. White Grille Sp.
13325 " 13 1953	"	"	"	"	Jesse Redding, et al	565	276	4500	Lot 10, Sea B. Valensy, Sp. St with Franklin Rd. McCall Sp.
13324 " 13 1953	"	"	"	"	Madge K. Sharley	565	279	3000	Part Lot 11, cv. Bentwood Butler Sp.
13395 " 15 1953	"	"	"	"	Thomas J. Stafford	565	331	2500	Lot Schuffletown Rd. Extra
13394 " 15 1953	"	"	"	"	Jim Pearson	565	334	3200	Part Lot 9 Hampton Rd.

INDIRECT or MORTGAGEE Index to Real Estate Mortgages — Greenville County, S. C.

22
(53)

REG. U. S. PAT. OFFICE *Chambers* County Indexes Since 1888
An Identifying Trade Mark

To locate names, open at SURNAME INITIAL TAB and refer to Bulk Sub-Index sheet for page reference.

Cott Family Name Index No. 1-3

FILE NUMBER DATE OF RECORD	MORTGAGEES FAMILY NAMES	GIVEN NAMES ABCDEFGHIJ	GIVEN NAMES JKLMNO	GIVEN NAMES PQRSTUVWXYZ	MORTGAGORS	BOOK	PAGE	Amount	BRIEF DESCRIPTION, LOCATION, ETC. (Not Warranted)
13601 June 17-1953	First	Federal	S.	L. Arin.	D. M. Stovall, et al	565	487	8000	00 Ave + Ladson St. Lot 19, Blk. C. Cor. Miller Holmes acres.
13600 " " 1953	"	"	"	"	Fred Charles Brooks	565	490	10,100	00 Lot 15, Mayfair Lane, Greenville S.C.
13664 " 18 1953	"	"	"	"	Henry J. Orr	565	525	4500	00 Lot 21, Rogers Ave. University Heights
13663 " 18 1953	"	"	"	"	William R. Bass	565	528	12,500	00 Lot 133, DeSoyon Drive, Isaacs Park.
13662 " 18 1953	"	"	"	"	J. P. Medlock	565	531	8000	00 Lot 73, DuPont Ave. University Heights
13665 " 18 1953	"	"	"	"	James Everett Norrell et al	565	534	9800	00 Lot 122, Burns Vista St. #29, Piedmont, Oaklawn Sp.
13749 " 19 1953	"	"	"	"	Robert J. Calvert,	566	21	3500	00 Lot 145, Cor. Main St + Hwy, Country Club Estates.
13748 " 19 1953	"	"	"	"	H. Fred Kelley	566	24	7350	00 Lot 12, Douglas Drive, Rd. Butler Sp.
13750 " 19 1953	"	"	"	"	Boyer E. Smith, Sr.	566	39	11,000	00 Lot West 5, Spartanburg
13751 " 19 1953	"	"	"	"	William Washington et al	566	42	4100	00 Lot 2, Sullivan St. City, Blk. G. Fairview pre (Mont Clair St. Hillside Screen)
13912 " 20-1953	"	"	"	"	Charlie W. Lesley	566	106	10,750	00 Lot 19, + Western, 1/2 Lot 20, Lower Park Addition.
13911 " 20-1953	"	"	"	"	W. H. Hamby	566	109	3800	00 Lot 18, Quarter Court. Hudson Acres.
13913 " 20-1953	"	"	"	"	H. C. Miller, et al	566	112	2500	00 Lot 25, Greenwood Ave. J. P. Covings) Crap.
13965 " 22-1953	"	"	"	"	Palmer Cordell	566	143	20,000	00 Part Lot 2, Hillside Eastby Hwy
13964 " 22-1953	"	"	"	"	M. A. Chandler, et al	566	146	3500	00 62.93 acres Bates Sp. ave.) Theatview Heights.
13963 " 22-1953	"	"	"	"	Jack J. Cordell, et al	566	149	1600	00 Lot 113 Stillburn ave. (maple

INDIRECT or MORTGAGEE Index to Real Estate Mortgages - Greenville County, S. C.

Cott Family Name Index No. 1-S

To locate names, open at SURNAME INITIAL TAB and refer to Buff Sub-Index sheet for page reference.

Made by The Cott Index Company, Columbus, Ohio
Sold by Walker, Evans & Cogswell Co., Charleston, S. C.

22
(6A)

FILE NUMBER	MORTGAGEES	GIVEN NAMES	GIVEN NAMES	GIVEN NAMES	MORTGAGORS	BOOK	PAGE	Amount	BRIEF DESCRIPTION, LOCATION, ETC.
DATE OF RECORD	FAMILY NAMES	ABCDEFGHIJ	IJKLMNO	PQRSTUVWXYZ					(Not Warranted)
14039 June 23 1953	First	Federal	S + L.	Assn.	James Lewis Hardwick	566	195	6900	Paris Heights, Chick. Spg. Sp. Lot 67 Blk. D. Prigal Dr.
14039 " 23, 1953	"	"	"	"	Jay Edwards, et al	566	198	4000	Inact. Grove Sp.
14037 " 23, 1953	"	"	"	"	Ethel C. Bury	566	201	4000	Mayflower St. Buna Vista Lots 23, 24 + 25 Blk. B.
14036 " 23, 1953	"	"	"	"	Jeff D. Steadman	566	204	1,900	Lot 2 Sumter St Butler Sp.
14133 " 24, 1953	"	"	"	"	Bruce P. Black	566	269	5000	Lot 1 Parkins Mill Rd
14132 " 24, 1953	"	"	"	"	Miriam St. Mahoney	566	273	8000	Lot cor. Glover St + Manly Alley Part Lot 6 cor. Palm + Dime St.
14498 " 27-1953	"	"	"	"	Roy P. Ford	566	459	2500	Overbrook Part Tract 17, Nat'l Hwy 29
14498 " 27-1953	"	"	"	"	J. D. Mauldin	566	462	4500	Lot 95-A - Lowndes Hill Rd. Sans. Senci Highlands.
14498 " 27-1953	"	"	"	"	Vera J. Turner	566	465	3100	Lot 23 - Furman Rd. St Anderson St - Highlands.
14520 " 29, 1953	"	"	"	"	F. J. Baling, et al	566	468	6200	Lot 25, + 1/2 Lot 24. East Welham Rd. + Plantation Rd. Kantt Sp.
14521 " 29, 1953	"	"	"	"	L. A. Burgess, et al	566	509	2,300	Lot 1 + Part Lot 2 cor. White Horse Butler Sp.
14649 " 30, 1953	"	"	"	"	M. M. Jones, et al	566	512	3000	Lot Souffletown Rd. 6.5 25 acres Oak Sp.
14648 " 30, 1953	"	"	"	"	Nealey H. Caldwell	567	17	4100	Bridge + Trammell Rd. 1.79 acres cor. New Dunham
14706 July 1, 1953	"	"	"	"	Roy J. Martin Eddie Louise Mason	567	20 47	3000 16,000	Lot 11 less strip Blk. 9. Miller 91 Acres Allham Rd. Butler Sp.
14707 " 1, 1953	"	"	"	"	Hillard Arthur Goodwin	567	50	11,700	Lot 14, Alpine Way, Hill

INDIRECT or MORTGAGEE Index to Real Estate Mortgages — Greenville County, S. C.

22
(6 B)

REG. U. S. PAT. OFFICE *Chas. McCott* County Indexes Since 1888
An Identifying Trade Mark

To locate names, open at SURNAME INITIAL TAB and refer to Buff Sub-Index sheet for page reference.

Cott Family Name Index No. 1-5

FILE NUMBER DATE OF RECORD	MORTGAGEES FAMILY NAMES	GIVEN NAMES ABCDEFGH	GIVEN NAMES IJKLMNO	GIVEN NAMES PQRSTUVWXYZ	MORTGAGORS	BOOK	PAGE	Amount	BRIEF DESCRIPTION, LOCATION, ETC. (Not Warranted)
14708 July 1, 1953	First	Federal S. + L. Assn.			B. H. Hamby, et al	567	53	3,400	Lots 9+10 Fair St. Grille Sp.
14704 " 1-1953	"	"	"	"	F. Eugene Moore, et al	567	56	79.50	Dorman Rd. Chick Spg. Sp. Lot 3 cor Piney Ridge Dr. +
14705 " 1-1953	"	"	"	"	Thomas J. Shipman	567	59	31.00	Lot 56 Summitt ave.
15092 " 6-1953	"	"	"	"	Harry J. Vaughan, et al	567	248	25.00	1.27 acres near city road, Sans Souci
15092 " 6-1953	"	"	"	"	Charles A. Owen, Jr.	567	251	9.00	Lot 233 North Franklin Deaquena Park.
15092 " 6-1953	"	"	"	"	J. P. Medlock	567	254	8.30	Lot 74 Du Pont Drive Bleakley ave. - Fair Heights
15092 " 6-1953	"	"	"	"	Hilton Carl Fleming	567	257	10,450	Lot 1 Blk. D, cor. Laurens Rd. +
15092 " 6-1953	"	"	"	"	Elizabeth J. Paget, et al	567	260	15.00	Part Lot 38 Rowley St. Bates Sp.
15092 " 6-1953	"	"	"	"	Jack Hatson, et al	567	263	7.00	Lot 8 McElhaney Road (Zarrieo ave.) Highland Drive
15114 " 7-1953	"	"	"	"	Rebecca Brown Pugh	567	308	8.00	Lot 7, Blk. 2 Montclair ave. ave. J. H. Pe mfg. co.
15203 " 8-1953	"	"	"	"	Charles R. Hodge	567	353	27.00	Lot 177, Sec. 1, cor. "A" St. + fifth Woodland Hills
15203 " 8-1953	"	"	"	"	William J. Perry	567	356	10,600	Lot 26, Wildwood Rd. Rd. Bates Sp.
15205 " 8-1953	"	"	"	"	Robert A. Henderson	567	359	5,300	21 acres, McElhaney Chick Spg. Sp.
15202 " 8-1953	"	"	"	"	William H. Brockman, et al	567	363	3,200	Lot 25, Bahen St. (Glover St.) Alto Vista
15201 " 8-1953	"	"	"	"	P. A. Bonham	567	366	7,800	Lot 56, Laurent. ave. Boxwood Manor
15200 " 8-1953	"	"	"	"	Julius E. Robinson	567	369	15,000	Lot 8, Woodland Way

INDIRECT or MORTGAGEE Index to Real Estate Mortgages - Greenville County, S. C.

Cott Family Name Index No. 1-S

To locate names, open at SURNAME INITIAL TAB and refer to Buff Sub-Index sheet for page reference.

Made by The Cott Index Company, Columbus, Ohio
Sold by Walker, Evans & Cogswell Co., Charleston, S. C.

22
(60)

FILE NUMBER	MORTGAGEES	GIVEN NAMES	GIVEN NAMES	GIVEN NAMES	MORTGAGORS	BOOK	PAGE	Amount	BRIEF DESCRIPTION, LOCATION, ETC.
DATE OF RECORD	FAMILY NAMES	ABCDEFGH	IJKLMNO	PQRSTUVWXYZ					(Not Warranted)
15486	First	Fed.	S. & L.	Assn.	James R. Smith	568	28	7400	Lat Cole Rd.
July 11-1953	"	"	"	"	James Y. O'Steen	568	31	10100	20 20 Macr St. Eastover, G'ville Sp
15485	"	"	"	"	Wm. D. Motley, Jr.	568	19	9400	00 Past Lat 79, Beechwood Ave. + Lat
" 11-1953	"	"	"	"	Tryphena K. Hawkins	568	16	9100	00 woods Subd., City
15489	"	"	"	"	Vance E. Ferguson, et al	568	4	2700	00 Lat 21, Windsor Dr., North
" 11-1953	"	"	"	"	Joe J. Jares	568	1	7500	00 Hill Annex
15491	"	"	"	"	L. Vance Emory	568	25	4200	00 Lat 61, Bramlett Rd., Margo
" 11-1953	"	"	"	"	James Clyde Clardy	568	13	7700	00 Paramount Park, South Sp
15490	"	"	"	"	Allen M. Buxton, et al	568	7	3000	00 Lat 135 Crosby Circle,
" 11-1953	"	"	"	"	Frank A. Ballew, et al	568	10	6000	00 Cullough Hgts.
15480	"	"	"	"	Lottie Ann Black	568	34	2250	00 Lat 48, Verdum Ave. M.S.
" 11-1953	"	"	"	"	Alice M. Tillston	568	22	4000	00 et al, St. Sum, Fairview Sp
15483	"	"	"	"	Charlie H. Lesley	568	104	4500	00 Lat 5, Prop Floyd Weathers
" 11-1953	"	"	"	"	J. A. Townsend	568	107	3400	00 Lat Haven Alley, City
15481	"	"	"	"	B. L. Swett	568	144	6000	00 Sans. Sans. Hgts. Plain
" 11-1953	"	"	"	"	Ray J. Stowe	568	236	10,500	00 Lat 36, Mt. Pleasant Ave.
15482	"	"	"	"					00 Ave. Riverside
" 11-1953	"	"	"	"					00 Lats 3 & 4, Blk. 7 - Chicora
15484	"	"	"	"					00 (Vale Rd.) G'ville Sp.
" 11-1953	"	"	"	"					00 Lat Batae St. (Gurman
15488	"	"	"	"					00
" 11-1953	"	"	"	"					00 Lat 15, Alaska Ave. G'ville
15610	"	"	"	"					00 Prop. near State Hwy, #10
13-1953	"	"	"	"					00 Lat 5, Ruby R. Graham,
15610	"	"	"	"					00 Woodville Heights
13-1953	"	"	"	"					00 Lat 7, Oak St. Sec. B,
15725	"	"	"	"					00 + Jindel Bl. Fair mt. Sp
" 14-1953	"	"	"	"					00 Lat 6, W. Hadlawm Drive
15796	"	"	"	"					
" 15-1953	"	"	"	"					

INDIRECT or MORTGAGEE Index to Real Estate Mortgages — Greenville County, S. C.

22
(62)

REG. U. S. PAT. OFFICE *Chambers* County Indexes Since 1888
An Identifying Trade Mark

To locate names, open at SURNAME INITIAL TAB and refer to Buff Sub-Index sheet for page reference.

Cott Family Name Index No. 1-3

FILE NUMBER DATE OF RECORD	MORTGAGEES FAMILY NAMES	GIVEN NAMES ABCDEFGHIJ	GIVEN NAMES JKLMNO	GIVEN NAMES PQRSTUVWXYZ	MORTGAGORS	BOOK	PAGE	Amount	BRIEF DESCRIPTION, LOCATION, ETC. (Not Warranted)
15799 July 15-1953	First	Federal	S. + L. Assn.		Linda Dow	568	239	6250	Hard 1, city. Lot Hampton ave.
15798 " 15-1953	"	"	"	"	Harold R. Westmoreland	568	242	7000	Paris Heights chick spgs. sp. Lot 65, Blk. D, Pingshi Dr.
15797 " 15-1953	"	"	"	"	Franklin Heddle Nicely	568	245	3000	Bates sp. Lot 3 = 7/8 th acre
15898 July 16-1953	"	"	"	"	Frank N. Houston	568	280	8,800	Potomac Avenue Lot 193 + Part Lot 194
15897 " 16-1953	"	"	"	"	William E. Swillon	568	286	9,000	Paris Mtn. sp. Part Lots 4+5, Tindal Rd. 1
15896 " 16-1953	"	"	"	"	Willis M. Neal, etal	568	283	2,700	Slater Village. Lot 8, Blk. J, Mellon St.
16056 " 18-1953	"	"	"	"	James Roscoe Greer	568	375	4200	Lot 10 (1 acre) St. Mark Ad. Lanman Dr. Highlands.
15999 " 17-1953	"	"	"	"	Juddie B. Farr	568	343	8025	Part Lots 58 + 59 Lanman Dr.
16055 " 18-1953	"	"	"	"	Kiram H. Gibbs	568	372	7500	Wille sp. Lot 1, Anderson Road
16155 " 20-1953	"	"	"	"	Herbert O. Dillard etal	568	463	1800	Gantt sp. Lot Main St. Bonestee,
16154 " 20-1953	"	"	"	"	John Wesley Gambrell	568	466	7500	Nicholtown Lot Rebecca St.
16153 " 20-1953	"	"	"	"	A. J. Southerlin jr.	568	469	4500	2.46 acres, Paris mt. sp.
16150 " 20-1953	"	"	"	"	Jackson V. Bagwell etal	568	472	5,200	Lots 18+19 Hampton St. + Part Lot 16 Prop. Central Realty Corp. near City View sp.
16152 " 20-1953	"	"	"	"	B. S. Temple	568	475	1600	Lot 1 Bent Bridge Ad. near City
16151 " 20-1953	"	"	"	"	J. D. Lusk, etal	568	478	5000	Lot 6, White Horse Ad.

INDIRECT or MORTGAGEE Index to Real Estate Mortgages — Greenville County, S. C.

Cott Family Name Index No. 1-8

To locate names, open at SURNAME INITIAL TAB and refer to Buff Sub-index sheet for page reference.

Made by The Cott Index Company, Columbus, Ohio
Sold by Walker, Evans & Cogswell Co., Charleston, S. C.

22
(6-E)

FILE NUMBER	MORTGAGEES FAMILY NAMES	GIVEN NAMES ABCDEFGHIJ	GIVEN NAMES JKLMNO	GIVEN NAMES PQRSTUVWXYZ	MORTGAGORS	BOOK	PAGE	Amount	BRIEF DESCRIPTION, LOCATION, ETC. (Not Warranted)
16223	First	Federal	L + L	Asain	Kathryn Shelton Page	568	505	2500	Bridge Road 1.01 Acres Old Easton
July 21-1953	"	"	"	"	John O. Grose	568	508	4700	Dr. Pinchurst, Chick Springs Sp.
16221	"	"	"	"	David S. Weatherly	568	511	7750	Lot 11 + 12 Blk. C Pinchurst Pleasant Valley - Lot 333 Pacific Ave.
" 21-1953	"	"	"	"	R. C. Green, et al	569	15	2500	Grove Heights - Park mt. Sp. Lots 8 + 9 Pine Grove Rd. Pine Grille Sp.
16222	"	"	"	"	Ray Moss Southern	569	18	8,400	Lot 35 Springfield Ave. Arlow.
" 21-1953	"	"	"	"	James Wallace Smith	569	21	8550	Lot 8 Holmes Dr. Holmes
16383	"	"	"	"	Dr. L. B. Sims	569	24	3000	Lot Wilkins Alley
" 22-1953	"	"	"	"	B. E. Robinson, Jr.	569	27	19500	Lot 9 Blk. D Brookforest Land Lot 8 Blk. A Lot 6 Blk. D
16384	"	"	"	"	James Clyde Clardy	569	79		Agreement.
" 22-1953	"	"	"	"	Lois G. Hawthorne	569	105	4000	Lot 1, Hwy. 29, Grove Sp
16382	"	"	"	"	Catherine C. Henry	569	108	10,000	Lot 36, Alpine Hwy. City
" 22-1953	"	"	"	"	Mack E. Henry	569	111	10,700	Lot 38, Alpine Hwy. City Chick Springs Sp.
16381	"	"	"	"	C. B. Dempsey, et al	569	156	7500	6.66 Acres, State Park Rd (North of Exit) (Lot 65)
" 22-1953	"	"	"	"	L. P. Thomason	569	153	4000	Part Lot 2-5, Spartanburg ington Hwy. Grille Sp.
16508	"	"	"	"	J. H. Mauldin	569	150	13,500	Lot 13, 14 + 15, Sec. C. Hwy
" " 1953	"	"	"	"	Ida Madden	569	232	2900	Sunny Slope Lot 11, Blk. B. Santee St.
16509	"	"	"	"					
" " 1953	"	"	"	"					
16507	"	"	"	"					
" " 1953	"	"	"	"					
16610	"	"	"	"					
" 25-1953	"	"	"	"					
16611	"	"	"	"					
" 25-1953	"	"	"	"					
16609	"	"	"	"					
" 25-1953	"	"	"	"					
16700	"	"	"	"					
" 27-1953	"	"	"	"					

INDIRECT or MORTGAGEE Index to Real Estate Mortgages - Greenville County, S. C.

22

(67)

REG. U. S. PAT. OFFICE *Chambers* County Indexes Since 1888 An Identifying Trade Mark

To locate names, open at SURNAME INITIAL TAB and refer to Buff Sub-Index sheet for page reference.

Cott Family Name Index No. 1-5

FILE NUMBER DATE OF RECORD	MORTGAGEES FAMILY NAMES	GIVEN NAMES ABCDEFGHIJ	GIVEN NAMES JKLMNO	GIVEN NAMES PQRSTUVWXYZ	MORTGAGORS	BOOK	PAGE	Amount	BRIEF DESCRIPTION, LOCATION, ETC. (Not Warranted)
16707 July 22-1953	First	Federal	S. & L. Assn.		Earl E. Gerken	569	223	7500 ⁰⁰	Ward 1- City. Lot 7, Pinckney St.
16698 " " 1953	"	"	"	"	J. J. Locke	569	226	3900 ⁰⁰	See St. Ward 2- City. Lot 45 + Part Lot 46, Mc-
16699 " " 1953	"	"	"	"	Clyde Orr	569	229	7500 ⁰⁰	Souci Heights, Paris mt. Jpg Lot 21, U. S. Hwy. 25, Bus,
16711 " 28-1953	"	"	"	"	J. W. Snipes	569	246	3800 ⁰⁰	Lot 31, Davis St. Butler Jp
16713 " 28-1953	"	"	"	"	George Joseph Sr. et al	569	243	3500 ⁰⁰	Sto (Dean St). City. Lot Cor. Hammett + Douglas
16937 " 29-1953	"	"	"	"	Nenny H. Ballard, et al	569	295	9500 ⁰⁰	Lot 4 Gasley Jp. Pickens Co.
16914 " 30-1953	"	"	"	"	Almon L. Way	569	331	10,000 ⁰⁰	Sherrinne Drive, Whinnity Heights Lot 60, Blk. 7 Cor. Samuel St.
16919 " " 1953	"	"	"	"	Morris F. Smith	569	334	4900 ⁰⁰	okin Drive, DukeLand Park - Northern 1/2 Lot 17, McMa -
16920 " " 1953	"	"	"	"	Sol Broffman, et al	569	328	6300 ⁰⁰	Sec. A. Parkvale. Lot 27, Sec. A. Westview Ave.
16946 " 31-1953	"	"	"	"	W. E. Black, Jr.	569	391	3000 ⁰⁰	1 acre, O'neal Jp.
17139 Aug 1-1953	"	"	"	"	Odis E. Little, et al	569	440	5500 ⁰⁰	Monaghan Mills Village Lot 110, Sec. 3, Smythe St.
17115 " 1-1953	"	"	"	"	Mal F. Knight	569	443	3800 ⁰⁰	Ar. + Arden St. Edstover. Lots 56, 60 + 61 ac. Brookwood
17119 " 1-1953	"	"	"	"	Kenneth A. Kirkpatrick	569	446	7950 ⁰⁰	DukeLand Park. Lot 32, McMaline Dr.
17139 " 1-1953	"	"	"	"	George L. Williams	569	449	5050 ⁰⁰	Monaghan Mills Village Lot 118, Sec. 3, Smythe St.
17116 " 1-1953	"	"	"	"	Charlie St. Lesley	569	452	6100 ⁰⁰	Sherwood Forest. Lot 42, Don Drive.
17118 " 1-1953	"	"	"	"	J. Ed. Dawson, et al	569	455	14,000 ⁰⁰	Drive, Park Hill. Lot 14, North Brookwood

INDIRECT or MORTGAGEE Index to Real Estate Mortgages — Greenville County, S. C.

Cott Family Name Index No. 1-S

To locate names, open at SURNAME INITIAL TAB and refer to Buff Sub-index sheet for page reference.

Made by The Cott Index Company, Columbus, Ohio
Sold by Walker, Evans & Cogswell Co., Charleston, S. C.

22
(64)

FILE NUMBER	MORTGAGEES FAMILY NAMES	GIVEN NAMES ABCDEFGHIJ	GIVEN NAMES JKLMNO	GIVEN NAMES PQRSTUVWXYZ	MORTGAGORS	BOOK	PAGE	Amount	BRIEF DESCRIPTION, LOCATION, ETC. (Not Warranted)
17117 Aug. 1-1953	First	Federal	S + S	Assn.	George J. Scarr	569	458	25,000	Lot 24 + 1/4, Lot 23 Lane ^{Drive} Lot 26 + 27, Harner St + Monaghan's Mill Village
17439 " 1-1953	"	"	"	"	Arvon Clark	569	461	5400	Lot 119, Sec. 3, Smythe St Road, Austin Sp.
17120 " 1-1953	"	"	"	"	B. F. Childress, et al.	569	464	4400	20 acres, Scuffletown Monaghan's Mill Village
17139 " 1-1953	"	"	"	"	Verner S. Davis, et al.	569	467	4700	Lot 111, Sec. 3, Smythe St. Neigher
17160 " 3-1953	"	"	"	"	Charles Rosmond, et al.	569	535	4000	Lot 27 mins. are. Nicholston Paris mt. Sp.
17165 " 9-1953	"	"	"	"	Martin L. Robinson	569	538	6200	.52. of an acre, Parker Rd. Chick's Spgs. Sp.
17317 " 4-1953	"	"	"	"	Louise P. Helms	570	64	15,700	Lot 29, 4, S Super Hwy. 29 Forest.
17319 " 4-1953	"	"	"	"	Samuel J. Keeler	570	67	8,900	Lot 76 Don Dr. Sherwood Stone are.
17318 " 4-1953	"	"	"	"	A. D. Attaway	570	70	5500	Part Lot 12, sec. E, West ?
17294 " 4-1953	"	"	"	Anderson	H. L. Kellett, et al.	570	26	3600	4.01 acres, Oaklawn Sp. Inc.
17435 " 6-1953	"	"	"	Assn.	Local Home Builders	570	139	7500	Lot 2 Bent Bridge Road Sudd. #10
17438 " 6-1953	"	"	"	"	Norman Nephie Chapman	570	142	8300	Lot 9 Stokes St. Cordell Neigher, Butler Sp.
17436 " 6-1953	"	"	"	"	Thomas Lee Blackwell	570	145	8500	Lot 35 Princeton are. ballage East Lynne, Butler Sp.
17437 " 6-1953	"	"	"	"	S. L. Robertson	570	148	5600	Lots 85 + 86 Lindsey are. Sylvan Hills, Knott Sp.
17439 " 6-1953	"	"	"	"	John H. Freeman Jr.	570	151	8000	Lot 81 Hollinsworth Road Mills Village, Swille.
17440 " 6-1953	"	"	"	"	Trs Church of God	570	154	2500	Lot 78, First St. Headside

INDIRECT or MORTGAGEE Index to Real Estate Mortgages — Greenville County, S. C.

22
(6 N)

REG. U. S. PAT. OFFICE *Chambers* County Indexes Since 1888
An Identifying Trade Mark

To locate names, open at SURNAME INITIAL TAB and refer to Buff Sub-Index sheet for page reference.

Cott Family Name Index No. 1-5

FILE NUMBER DATE OF RECORD	MORTGAGEES FAMILY NAMES	GIVEN NAMES ABCDEFGHIJ	GIVEN NAMES JKLMNO	GIVEN NAMES PQRSTUVWXYZ	MORTGAGORS	BOOK	PAGE	Amount	BRIEF DESCRIPTION, LOCATION, ETC. (Not Warranted)
17553 Aug 7, 1953	First	Federal	B. & L. Asin		<i>etal</i> William J. Zogler, Jr.	570	251	2500	Rd. Saluda Sp. Lot Old Grille New Stronville
17691 " 8, 1953	"	"	"	"	Arthur E. Burdette	570	305	3500	6 th St. Judson Mills Village Lot 63 Sec. 4 Cor. 2nd Ave. &
17691 " 8, 1953	"	"	"	"	<i>Inc.</i> Local Home Builders,	570	308	5000	Bordell Subd #10. Lot 28, Kennell Court
17691 " 8, 1953	"	"	"	"	"	570	311	4400	Drive, Grille Sp. Lot 12, map 6, Bel Air
17691 " 8, 1953	"	"	"	"	Eva J. Smith	570	314	2250	Chick Spgs. Sp. Northern Part Lot 2, Hall Rd.
17691 " 8, 1953	"	"	"	"	<i>etal</i> James B. Gambrell	570	317	3200	Prop. Mrs. Jas. H. Bennygust, Lots 6 & 7 County Road
17785 " 11, 1953	"	"	"	"	<i>Inc.</i> Local Home Builders,	570	407	6950	Palmer Bordell Prop. Lot 3 Poplar St. Map 6
17781 " 11, 1953	"	"	"	"	A. N. Miller	570	410	15,000	Sp. + strip adj. 19.70 acres less strip, hants
17784 " 11, 1953	"	"	"	"	<i>etal</i> George E. Ballenger	570	413	10,500	114 acres Bates Sp. St. Melrose View
17782 " 11, 1953	"	"	"	"	<i>etal</i> G. Boyd Galloway	570	416	8,500	Part Lots 17 & 18 Okelome,
17783 " 11, 1953	"	"	"	"	Mabel A. Lynn, <i>etal</i>	570	419	9000	Lot 108 Stephen Lane + Mc. Donald Ave. North Hills,
17878 " 12, 1953	"	"	"	"	J. Roy Mc. Lain, <i>etal</i>	570	482	4000	Part Lot 77 cor. Hillcrest Dr.
18318 Aug 17, 1953	"	"	"	"	William R. Wyatt, <i>etal</i>	571	139	20,000	57.4 acres, Grove Sp. Crest St.
18318 Aug 17, 1953	"	"	"	"	William B. Hamm	571	142	12,500	Part Lot 22, Sec B, West,
18316 Aug 17, 1953	"	"	"	"	Claude S. Whaley	571	145	4,000	Chick Spgs Sp. 5.93 acres, Paris Mt. Rd.
18316 Aug 17, 1953	"	"	"	"	John A. Boling, <i>etal</i>	571	148	4,200	Part Lots 11 & 12, Summitt Ave

INDIRECT or MORTGAGEE Index to Real Estate Mortgages - Greenville County, S. C.

Cott Family Name Index No. 1-S

To locate names, open at SURNAME INITIAL TAB and refer to Buff Sub-Index sheet for page reference.

Made by The Cott Index Company, Columbus, Ohio
Sold by Walker, Evans & Cogswell Co., Charleston, S. C.

(62)

FILE NUMBER	MORTGAGEES FAMILY NAMES	GIVEN NAMES ABCDEFGHIJ	GIVEN NAMES JKLMNO	GIVEN NAMES PQRSTUVWXYZ	MORTGAGORS	BOOK	PAGE	Amount	BRIEF DESCRIPTION, LOCATION, ETC. (Not Warranted)
18316 Aug 17 1953	First	Federal	B. + L.	asin	Manley De Loan ^{etal} Whaley	571	151	5,100	00 Heights, Butler Sp. Lot 4, Blk C, Dakota ave, Fair
18442 " 18-1953	"	"	"	"	Meade O. Bradshaw ^{etal}	571	191	6,900	00 6.65 acres, Butler Sp. thereof, Webster Park
18442 " 18-1953	"	"	"	"	Ernest R. Dodson ^{etal}	571	194	2,750	00 Lot 9 + small lot to rear Phillis + N. N. Phillis
18442 " 18-1953	"	"	"	"	Lee Roy Scott, ^{etal}	571	197	4,500	00 Lot 15, Sec. B, Prop. Alvin M
18441 " 18-1953	"	"	"	"	George R. McFall	571	206	4,600	00 Lots 11 + 12 Sumter St.
18577 " 20-1953	"	"	"	"	Ruth Ellen Cox	571	308	8,400	00 Lot 5 Bent Bridge Rd. Saxler Park, City
18856 " 24-1953	"	"	"	"	Lucia Sher	571	529	17,000	00 Lots 2, 3, 6 + 2, 3, 7 Hoodvale ad. Sans Souci Heights, Park mt. St.
18773 " 24-1953	"	"	"	"	J. W. Mauldin	571	469	8,100	00 Part Lot 2, 3, 4, S. Hwy. 25 Sauci Highlands
18775 " 24-1953	"	"	"	"	H. R. Cooke, ^{etal}	571	472	6,000	00 Lot 34, Beulahline ave. Sans Loap, Washington Heights
18776 " 24-1953	"	"	"	"	James Perry, ^{etal}	571	475	3,000	00 Lot 11, Blk. D, Washington 2 Brooks lot, cor. Green Hill
18777 " 24-1953	"	"	"	"	Albert Faulkner	571	478	16,000	00 Lots 1, 2, 3 + 4 + small part John Drive, Dixie Farms
18778 " 24-1953	"	"	"	"	Oscar Snyder	571	481	12,000	00 Part Lot 18, Helcome view More Sp.
18779 " 24-1953	"	"	"	"	Nellie H. Cooper	571	484	3,000	00 1/2 acre near Piedmont Phillips Lane, Augusta cond
19056 " 26-1953	"	"	"	"	H. W. Hamby, ^{etal}	571	487	6,400	00 Part Lots 40 + 41, Blk. 6 Jordan St. Cardell Sub. #10
19323 " 26-1953	"	"	"	"	Local Home Builders, ^{Inc.}	572	74	7,000	00 Lot 23 - Cor. Cornell Court J. M. Oak mfg. Co.
19323 " 26-1953	"	"	"	"	A. H. Edens, ^{etal}	572	254	2,800	00 Lot 252, Sec. 1, Seventh ave

INDIRECT or MORTGAGEE Index to Real Estate Mortgages — Greenville County, S. C.

22
(68)

REG. U. S. PAT. OFFICE *Chas McCott* County Indexes Since 1888
An Identifying Trade Mark

To locate names, open at SURNAME INITIAL TAB and refer to Buff Sub-Index sheet for page reference.

Cott Family Name Index No. 1-S

FILE NUMBER DATE OF RECORD	MORTGAGEES FAMILY NAMES	GIVEN NAMES ABCDEFGHIJ	GIVEN NAMES JKLMNO	GIVEN NAMES PQRSTUVWXYZ	MORTGAGORS	BOOK	PAGE	Amount	BRIEF DESCRIPTION, LOCATION, ETC. (Not Warranted)
19319 Aug 31 1953	First	Federal	S. & L	Levin	Harold H. Rochester	572	257	3300	Map 2 lamilla Park Lot 99 Blythewood Dr
19324 31 1953	"	"	"	"	H. Luther Crane, Jr	572	260	4750	00 + dirt rd., Paw mt. Sp. Lot. Cor paved rd. (Fleming)
19325 31 1953	"	"	"	"	Roy A. Thomason	572	263	5000	00 Lot 5 Phoenix ave. Grills Sp.
19320 31 1953	"	"	"	"	Robert D. Pulliam	572	266	3500	00 Lurean mill village Lot 81 Duke St. Sec. 3
19321 31 1953	"	"	"	"	H. L. Wilson, et al	572	269	5200	00 Park, Chick Spgs. Sp. Lot 4 Cherry St. Piedmont
19322 31 1953	"	"	"	"	Jack E. Strickland	572	272	3500	00 Lot 14 West Blvd.
19318 31 1953	"	"	"	"	Bless Holland Stephens	572	275	5000	00 Washington ave. Highland Part Lots 22 & 23 Bld. 2,
19315 31 1953	"	"	"	"	Paul L. Scarborough	572	278	8000	00 Rd. "Woodland" Lots 21 & 22 Bld. a Grove
19317 31 1953	"	"	"	"	J. J. Frank, et al	572	281	1500	00 Ave. Carolina Court. Lot 9 Bld. 6 Alta Vista
19316 31 1953	"	"	"	"	Marshall McCarley, et al	572	284	2400	00 Travelers Rest, Ochs Sp.
19314 31 1953	"	"	"	"	L. L. Robertson	572	287	6200	00 Ave. Sand South Sec. Paris mt. Part Lot 116 Rutledge
19483 Sep 1-1953	"	"	"	"	H. H. Ross, et al	572	328	5,000	00 Mayfair Est., Chick Spgs. Sp. Lots 3 & 4 Bld. a, Lee Rd.
19493 2 1953	"	"	"	"	John B. Campbell	572	371	4500	00 Flora ave. map 1, lamilla Park Lot. Cor. Washington Rd. &
19492 2 1953	"	"	"	"	Mrs Doris Neese	572	374	5000	00 Part Lot 2 Georgia ave.
19491 2 1953	"	"	"	"	Cursler (Eleanor Boncile Wise) Eleanor Boncile Wise	572	377	9350	00 Spgs. Sp. Lot 1, Donnan Rd. Chick
19489 2 1953	"	"	"	"	J. H. Hillis, et al	572	380	4600	00 Paris mt. Sp. 1.65 acres Woodland Dr.

INDIRECT or MORTGAGEE Index to Real Estate Mortgages - Greenville County, S. C.

Cott Family Name Index No. 1-S

To locate names, open at SURNAME INITIAL TAB and refer to Buff Sub-Index sheet for page reference.

Made by The Cott Index Company, Columbus, Ohio
Sold by Walker, Evans & Cogswell Co., Charleston, S. C.

22
(67)

FILE NUMBER DATE OF RECORD	MORTGAGEES FAMILY NAMES	GIVEN NAMES ABCDEFGHIJ	GIVEN NAMES KLMNO	GIVEN NAMES PQRSTUVWXYZ	MORTGAGORS	BOOK	PAGE	Amount	BRIEF DESCRIPTION, LOCATION, ETC. (Not Warranted)
19607 Sep 3 1953	First	Federal	S + L	Asm.	Ernest L. Vernon	572	415	3300	Lots 33+34 Walnut St. Bathing Sp.
19606 " 3-1953	"	"	"	"	Thylie James Roberts	572	418	8000	Lot 2.5 Perry Road Paris Mt. Sp.
19608 " 3-1953	"	"	"	"	Edward R. Hawkins	572	421	6200	3 acres White Horse Rd. Hudson Area
19609 " 3-1953	"	"	"	"	James H. Carroll, Jr.	572	424	10,000	Lot 17 Butler Springs Rd. Grille Sp.
19612 " 3-1953	"	"	"	"	George H. Stockton	572	427	3000	Part Lot 73 Edgemont Rd. Carnes Park Add.
19724 " 4-1953	"	"	"	"	Hillie N. Youngins	572	451	6000	Lot 20 Jubilee Ave.
19723 " 4-1953	"	"	"	"	Edith M. Smith	572	454	4500	Lot 2 Garrison St. City. Augusta Rd. Ranch, Hants Sp.
19794 " 4-1953	"	"	"	"	H. N. Lupo, et al	572	483	5550	Lot 6 Old Augusta Rd.
19794 " 4-1953	"	"	"	"	Rev. O. J. Morgan Inc.	572	486	8000	Lot 43 Perry Ave. Lordell Subd #10.
19794 " 4-1953	"	"	"	"	Local Home Builders	572	489	7100	Lot 25 Cornell Court. Front?
19794 " 4-1953	"	"	"	"	Charles Alfred Stator	572	492	9000	Lot 42, Don Dr. Highway Dime St. Lot cov many Alley St.
19794 " 4-1953	"	"	"	"	Miriam H. Conway	572	495	9500	Part Lot 14 of Lot 6 Cov. Cabnet
19886 " 8-1953	"	"	"	"	William Washington, et al	573	45	5000	Lot 2 - Sullivan St. Highland.
19890 " 8-1953	"	"	"	"	Winford Richardson	573	48	5600	Lot 9, Blk M, Texas Ave. Rd. Paris Mt. Sp.
19888 " 8-1953	"	"	"	"	Martin L. Robinson	573	51	8500	.52 of an acre Parker Dr. - Buncombe Park Paris Mt.
19889 " 8-1953	"	"	"	"	J. Marvin Burnett	573	54	4000	Lot 34 - North Haven

INDIRECT or MORTGAGEE Index to Real Estate Mortgages — Greenville County, S. C.

(62)

REG. U. S. PAT. OFFICE *ChumCott* County Indexes Since 1888 An Identifying Trade Mark

To locate names, open at SURNAME INITIAL TAB and refer to Buff Sub-Index sheet for page reference.

Cott Family Name Index No. 1-S

FILE NUMBER DATE OF RECORD	MORTGAGEES FAMILY NAMES	GIVEN NAMES ABCDEFGHIJ	GIVEN NAMES JKLMNO	GIVEN NAMES PQRSTUVWXYZ	MORTGAGORS	BOOK	PAGE	Amount	BRIEF DESCRIPTION, LOCATION, ETC. (Not Warranted)
19887 Sep. 8-1953	First	Federal	S + L	Ass'n.	W. H. Hamby, etal	573	57	6100	00 Augusta Court. Part Lot 40 - Blk C.
20001 11-9-1953	"	"	"	"	H. C. Nichols	573	100	8,000	00 Douglas Dr. Country Club. Esta. Lot 67. Cor. Augusta Rd. +
20000 11-9-1953	"	"	"	"	C. E. Robinson, Jr. etal	573	103	13,000	00 Woodmont Circle. Lot 8 - Blk D. + Lot 6 - Blk A
20108 10-1953	"	"	"	"	James Franklin Shumate	573	175	14,000	00 Butler Sp. Lot Lowndes Hill rd.
20107 10-1953	"	"	"	"	Salmer Cordell	573	178	25,000	00 U. S. Hwy. no. 12, 3 Part Lot 2, Wille - Easley Hwy
20109 10-1953	"	"	"	"	J. A. Whiteside, etal	573	181	8,000	00 Lot 19 West Stone ave.
20208 11-1953	"	"	"	"	William H. Leslie	573	222	9,775	00 Cordell Subd. #10 Lot 2, Bent Bridge rd.
20209 11-1953	"	"	"	"	Robert E. Ellis	573	225	9,700	00 N. Parker, near Buncombe rd. Part Lot 5 Prop. Harriet,
20207 11-1953	"	"	"	"	Allen Kester	573	228	2,500	00 3.5 acres, Paris mt. Sp. Dr. Hunt Sp.
20206 11-1953	"	"	"	"	J. M. Medlock	573	231	4,000	00 .56 of an acre Paris lately
20205 11-1953	"	"	"	"	J. O. Jones	573	234	7,700	00 Lot 12 Prosperity ave. Strip Adj.
20336 Sept. 12, 1953	"	"	"	"	Edna S. Berry Eaton	573	270	2,800	00 Lot 15 Blk C Pearl Ave. Cordell Subd #10
20336 Sept. 12, 1953	"	"	"	"	Local Home Bldg Inc	573	273	5,700	00 Lot 13 Stokes St Rd Cordell Subd #10
20336 Sept. 12, 1953	"	"	"	"	"	573	276	5,500	00 Lot 4 Bent Bridge Westview
20336 Sept. 12, 1953	"	"	"	"	"	573	279	6,300	00 Lot 105 King St J. Duncan in Taylors
20336 Sept. 12, 1953	"	"	"	"	Walter F. Alewine	573	282	3,300	00 Lots 3 + 4 Prop. Harold

INDIRECT or MORTGAGEE Index to Real Estate Mortgages - Greenville County, S. C.

Cott Family Name Index No. 1-S

To locate names, open at SURNAME-INITIAL TAB and refer to Buff Sub-Index sheet for page reference.

Made by The Cott Index Company, Columbus, Ohio
Sold by Walker, Evans & Cogswell Co., Charleston, S. C.

(6 m)

FILE NUMBER	MORTGAGEES	GIVEN NAMES	GIVEN NAMES	GIVEN NAMES	MORTGAGORS	BOOK	PAGE	Amount	BRIEF DESCRIPTION, LOCATION, ETC.
DATE OF RECORD	FAMILY NAMES	ABCDEFGHIJ	IJKLMNO	PQRSTUVWXYZ					(Not Warranted)
20336 Sept 12, 1953	First	Federal	S. + L.	Assin	John W. Johnson, et al	573	285	7000	64 1/2 acres Saluda Sp
20336 Sept 12, 1953	"	"	"	"	W. H. Hamby	573	288	8200	00 Vista Hills Lot 78 Ashford ave
20336 Sept 12, 1953	"	"	"	"	Nellie T. Cain	573	291	3000	00 Ave Lot 4 Blk K West Prentiss
20336 Sept 12, 1953	"	"	"	"	J. E. Brown	573	294	4800	00 River 2.4 acres near Saluda
20311 Sept 12, 1953	"	"	"	"	Joseph B Hancock, et al	573	303	7000	00 Monaghan Mills Village Lot 112, Smyche St - Sec 3
20357 " 14-1953	"	"	"	"	Isidus J. Harvey, et al	573	363	4500	00 Lane Pl. Lot 20 Hill St. near bedon
20358 " 14-1953	"	"	"	"	Ralph S. Mercier	573	366	8400	00 2, sec. 1, Fresh meadow farm Lot 78, beach shore Dr. Pitt
20697 " 17-1953	"	"	"	"	Ruby B. Bishop	574	33	3500	00 near Travlers Rest. Biter Sp Lots 19 + 20 Hill Top Drive
20835 " 19-1953	"	"	"	"	Thomas R. Strange	574	123	4800	00 of Eliza Phillips, which says Sp Part tract 1, Prop of estate
20834 " 19-1953	"	"	"	"	H. N. Hamby	574	126	6300	00 Park add. Lot 18 quarter court corner
20938 " 22-1953	"	"	"	"	Mattie Mc White Brooks	574	225	3800	00 Morgan Sts - City View Lot 81 - Blk C. Cor. Henderson
21085 " 23-1953	"	"	"	"	Nathan R. Revels, et al	574	289	3700	00 Morgan Mills add. Part Lot 98 Summit St.
21202 " 25-1953	"	"	"	"	H. R. Nancy, et al	574	365	10,000	00 Rd. mt. New road, Primout Part tract 8 Lindal (Franklin)
21203 " 25-1953	"	"	"	"	Paul C. Batson	574	368	3000	00 Drive, Pined Mt., Sp. Part tracts 38 + 39 Meadow
21204 " 25-1953	"	"	"	"	Genie A. Jones	574	371	12,500	00 Hunt Sp. 8.40 acres Kross Road
21206 " 25-1953	"	"	"	"	Albert Roberts	574	374	2200	00 Lot Hamby St. Oaklawn

INDIRECT or MORTGAGEE Index to Real Estate Mortgages — Greenville County, S. C.

22

(6 N)

REG. U. S. PAT. OFFICE *Chas. McCall* County Indexes Since 1886 An Identifying Trade Mark

To locate names, open at SURNAME INITIAL TAB and refer to Buff Sub-Index sheet for page reference.

Cott Family Name Index No. 1-S

FILE NUMBER	MORTGAGEES	GIVEN NAMES	GIVEN NAMES	GIVEN NAMES	MORTGAGORS	BOOK	PAGE	Amount	BRIEF DESCRIPTION, LOCATION, ETC.
DATE OF RECORD	FAMILY NAMES	ABCDEFGH	IJKLMNO	PQRSTUVWXYZ					(Not Warranted)
21309 Sep. 26-1953	First	Federal S. & L.		Asin.	Mamie M. Gray	574	433	9100	(North St.) + Thompson St. City Lat. car. East North St. 1
21310 Sep. 26-1953	"	"	"	"	W. H. Hamby	574	426	4200	00 Park Add., City Lot 21, Luskage Ave. Carver
21375 11-28-1953	"	"	"	"	Mertie F. Eichholz	574	505	6200	00 7.80 acres, Ske's Road
21375 11-28-1953	"	"	"	"	Lewis W. Abbott et al and Supply town Company, Inc.	574	508	3800	00 3.00 acres - Paris mt. Sp.
21674 Oct. 1-1953	"	"	"	"	Myatt + Forester, Construct	575	109	15,000	00 Gville Sp. Lot 165, Bellwood Drive,
21782 3-1953	"	"	"	"	Richard J. Lovington, et al	575	191	4400	00 Sec. 2, Monaghan Mills. Lot 55, Sec. 2, Y. M. C. A. St.
21788 3-1953	"	"	"	"	Mabery E. Aiken et al	575	194	4000	00 Ave. Riverside. Lot 3, Bldg 2, Highlawn
21787 3-1953	"	"	"	"	formerly Eloise Roddy Eloise Roddy et al	575	197	7850	00 4.24 acres, which Spgs. Sp. Northside Garden
21786 3-1953	"	"	"	"	John L. Parker, et al	575	200	7500	00 Lot 20 Batts Drive,
21962 6-1953	"	"	"	"	William R. Nighthower	575	289	9000	00 mt. view acre, Paris mt. Sp. Part Lot 18 Woodland Dr
21963 6-1953	"	"	"	"	William Dorn, et al	575	292	3000	00 Lot King St. City.
21964 6-1953	"	"	"	"	Julia V. Mann	575	295	3000	00 near Jilsson mill Part Lot 1 Heatherly Dr.,
21965 6-1953	"	"	"	"	Wallace David Lipscomb, et al	575	298	6500	00 which Spgs. Sp. Lots 43+44 & 2 Myron Est.
21966 6-1953	"	"	"	"	Local Home Builders, Inc	575	301	4500	00 Cordell Subd. #10. Lot 29 Cornell Court,
22014 6-1953	"	"	"	"	James W. Martin, et al	575	331	5200	00 Part map 2. Lot 74 Flora Ave. Conner
22014 6-1953	"	"	"	"	Paul Lawson	575	325	2000	00 American Spinning Co. mill. Lot on alley (mill St) near,

INDIRECT or MORTGAGEE Index to Real Estate Mortgages - Greenville County, S. C.

Cott Family Name Index, No. 1-S

To locate names, open at SURNAME INITIAL TAB and refer to Buff Sub-Index sheet for page reference.

Made by The Cott Index Company, Columbus, Ohio
Sold by Walker, Evans & Cogswell Co., Charleston, S. C.

22
(60)

FILE NUMBER	MORTGAGEE'S FAMILY NAMES	GIVEN NAMES ABCDEFGH	GIVEN NAMES IJKLMNO	GIVEN NAMES PQRSTUWXYZ	MORTGAGORS	BOOK	PAGE	Amount	BRIEF DESCRIPTION, LOCATION, ETC. (Not Warranted)
22014	List	Federal	A.	L.	Avin.	575	328	4000	Part Lot 32, Judy St. City
Oct. 6, 1953									
22014	"	"	"	"	Salvadge	575	334	9775	Lot 11, James St. East.
" 6-1953									
22014	"	"	"	"	Mabel H. Lynn, et al	575	337	12,000	+ Burgundy St. Hillside Estate
" 6-1953									
22014	"	"	"	"	Roy R. Moon, et al	575	340	5,300	Lot 29 cor. Briarcliff Blvd.
" 6-1953									
22191	"	"	"	"	Paul Benson Huff	575	453	7,600	St. Buena Vista, which spgs. sp.
" 9-1953									
22284	"	"	"	"	J. P. Hall	575	493	4700	Lots 7, 8 & 9 Blk. E. mayflower
" 10-1953									
22283	"	"	"	"	Myrtice Oey Hunt	575	496	1200	near Maxwell Crest, Bates sp.
" 10-1953									
22285	"	"	"	"	J. E. Larr, jr.	575	499	6000	Lot 65 + Part Lot 66, Hilltop
" 10-1953									
22381	"	"	"	"	Jones E. Garner, Inc.	576	1	4350	Est. which spgs. sp.
" 12-1953									
22380	"	"	"	"	Local Home Builders	576	4	11,000	Lots 1, 2, 3, 4, 5 + 6, B. m. m. h. u.
" 12-1953									
22420	"	"	"	"	Bevil Hughes, et al	576	10	2000	Lot Parker Rd. Paris mt. sp.
" 13-1953									
22723	"	"	"	"	Norman C. Reeves	576	157	2000	mt. sp.
" 16-1953									
22722	"	"	"	"	Laurie S. Ford	576	160	3500	Lot below Lane Rd. Paris
" 16-1953									
22856	"	"	"	"	J. E. Fitzpatrick	576	255	17,500	West Parrot sp.
" 19-1953									
22855	"	"	"	"	Doss Buchanan	576	258	2000	Subd. #10
" 19-1953									
22854	"	"	"	"	Paul M. Bayal	576	261	9,775	Lot 31 Stokes St. Cordell
" 19-1953									
									870 acres, Cleveland sp.
									Grille sp.
									Lot 6, West Boulevard
									Block 5, City
									Lot 13 Merrimack St
									Cleveland Street
									Lot 208 Woodland Way
									Spring
									Lot 31, Hill Top
									West Parrot
									Lot 105 King St. Westside

INDIRECT or MORTGAGEE Index to Real Estate Mortgages - Greenville County, S. C.

22
(6P)

REG. U. S. PAT. OFFICE *Chambers* County Indexes Since 1888
An Identifying Trade Mark

To locate names, open at SURNAME INITIAL TAB and refer to Buff Sub-Index sheet for page reference.

Cott Family Name Index No. 1-5

FILE NUMBER	MORTGAGEES FAMILY NAMES	GIVEN NAMES ABCDEFGHIJ	GIVEN NAMES JKLMNO	GIVEN NAMES PQRSTUVWXYZ	MORTGAGORS	BOOK	PAGE	Amount	BRIEF DESCRIPTION, LOCATION, ETC. (Not Warranted)
22853 Oct 19 1953	First	Federal	S + L	Union	Boyer L. Green	576	264	6000	near Travellers Rest, Bates Sp. Lot 24 Hill Top Dr. + Great Dr.
22859 " 19 1953	"	"	"	"	Mesley L. Page	576	269	1000	Oaklawn Sp. 11.4 acres Hwy. 29,
22858 " 19 1953	"	"	"	"	et al Clarence L. Landrum	576	272	5,550	Lot Perry ave. city.
22857 " 19 1953	"	"	"	"	et al Jetty G. Thomas	576	275	2150	Part Lot 3, Judson Rd. Rt. 565 mfg. co. Village
22924 " 20 1953	"	"	"	"	et al Charles L. Compton	576	338	5000	Lot 2 Blk. N. Galley Bridge Lodge Lane Rd. - Riverside
23257 " 23 1953	"	"	"	"	Lloyd A. Cann	576	461	8,500	Lot 19 + Part Lot 20 Blk. A A
23257 " 23 1953	"	"	"	"	Local Home Builders, Inc.	576	464	5,700	Cardell Subd. #10. Lot 18 Cornell Court
23257 " 23 1953	"	"	"	"	Fannie E. Stover	576	467	3000	ave. "Leeward" Lot 4 Paris mt. Rd. Sylvania
23257 " 23 1953	"	"	"	"	John E. Harrison	576	470	7,000	Shirwood Forest Lot 154 Robin Wood Rd. (South St.) city
23257 " 23 1953	"	"	"	"	Johnnie F. Bell, et al	576	473	4000	Lot 13 Alameda St. ave Lot 4 + Part Lot 12 West Stone
23336 " 24 1953	"	"	"	"	A. D. Attaway	576	476	4500	Part Lot 2, all Lot 3 + Part 6, Palmer Cardell Prop.
23336 " 24 1953	"	"	"	"	Mesley M. Rose	576	497	7600	Lot 12, Bel Air Drive, map Sans souci
23336 " 24 1953	"	"	"	"	Claude E. Miller, et al	576	503	2200	Lot 42 Midway St. Hantt Sp.
23336 " 24 1953	"	"	"	"	W. L. Irvine, et al	576	506	10,400	Lots 1 + 2, 4, S. Hwy. 29 Stand 1, city
23440 " 27 1953	"	"	"	"	Carolyn McKee Gossett Co., Inc.	576	500	2200	Lot 2 Briggs ave.
	"	"	"	"	Lesly Bros Lumber,	577	32	1700	Part Lot 4 Bagwell ave.

INDIRECT or MORTGAGEE Index to Real Estate Mortgages - Greenville County, S. C.

Cott Family Name Index No. 1-5

To locate names, open at SURNAME INITIAL TAB and refer to Buff Sub-Index sheet for page reference.

Made by The Cott Index Company, Columbus, Ohio
Sold by Walker, Evans & Cogswell Co., Charleston, S. C.

22

(69)

FILE NUMBER	MORTGAGEES FAMILY NAMES	GIVEN NAMES ABCDEFGHIJK	GIVEN NAMES TJLKNQ	GIVEN NAMES PQRSTUWXYZ	MORTGAGORS	BOOK	PAGE	Amount	BRIEF DESCRIPTION, LOCATION, ETC. (Not Warranted)
23439	List	Federal	L	A	same as L. E. Short	577	35	14,700	Lot 158 Bellwood Dr.
Oct. 27, 1953					Lawrence E. Short,				00
23438	"	"	"	"	James K. Bayne	577	38	10,050	Lot 3 Poplar St. Maple Subd
" 27, 1953					"				St. Elizabeths Heights
23437	"	"	"	"	J. L. Elgin, et al	577	41	3,550	Lot 57 Chandler St. + Martin
" 27, 1953					"				Bates Sp.
23434	"	"	"	"	Ray E. McAlister	577	44	3,500	Lot 4 Old Burnsville Rd.
" 27, 1953					"				Subd. #10.
23644	"	"	"	"	Jeddy Ray Adams	577	139	9,550	Lot 25 Lowell Court, Cardell
" 29, 1953					"				"
23730	"	"	"	"	Rosa Lee Smith	577	224	5,500	Lot 15, Blk G, Mills ave.
" 30, 1953					"				#10
23822	"	"	"	"	Local Home Builders, Inc.	577	262	4,500	Lot 14 Stokes St. Cardell Subd
" 31, 1953					"				"
23828	"	"	"	"	Kathryn J. Finley	577	265	5,300	Lot 9 Memminger St. City
" 31, 1953					"				"
23823	"	"	"	"	J. W. Mauldin	577	268	8,800	Lot 7 Jowers St. Extn.
" 31, 1953					"				Horse Rd. Paris mt. Sp.
23824	"	"	"	"	Samuel Aiken	577	271	4,000	4.60 acres Hunter Bridge Rd. + white
" 31, 1953					"				ave. Paris, Piney Park, Paris mt. Sp.
23825	"	"	"	"	J. W. Mauldin	577	274	5,000	Lot 11 ave. Paris mt. Rd. + approx
" 31, 1953					"				Sp.
23826	"	"	"	"	David Franklin (D. D.) Fiddle	577	277	8,250	Lot 10 Passer Dr. Extn. Paris mt
" 31, 1953					"				Dam Rd. Woodville Heights
23827	"	"	"	"	Verner E. Madden	577	280	2,300	Lot 2 Old Piedmont Rd. W. Subd
" 31, 1953					"				Rd. + cemetery rd. near maddins, Paris mt. Sp.
23926	"	"	"	"	R. P. Thompson	577	329	2,700	Lot 14 + part Lot 15 ave. Conestoga, Albion
Nov 2, 1953					"				East Park.
23926	"	"	"	"	Mrs. Ethel H. Turner	577	332	4,500	Part Lot 117 Laurens Road
" 2, 1953					"				Old Mt. Sp.
23926	"	"	"	"	Spencer H. Jennings	577	335	1,000	Lot 37, First Ave. Sec. 1, 2th
" 2, 1953					"				"

INDIRECT or MORTGAGEE Index to Real Estate Mortgages - Greenville County, S. C.

22
(6 R)

REG. U. S. PAT. OFFICE *Chambers* County Indexes Since 1888
An Identifying Trade Mark

To locate names, open at SURNAME INITIAL TAB and refer to Buff Sub-Index sheet for page reference.

Cott Family Name Index No. 1-5

FILE NUMBER DATE OF RECORD	MORTGAGEES FAMILY NAMES	GIVEN NAMES ABCDEFGH	GIVEN NAMES IJKLMNO	GIVEN NAMES PQRSTUWXYZ	MORTGAGORS	BOOK	PAGE	Amount	BRIEF DESCRIPTION, LOCATION, ETC. (Not Warranted)
23926 Nov. 2, 1953	First	Federal	S. & L. Loan		Robert Jacob ^{etal} Guible,	577	338	4,500 ⁰⁰	Lot 14 West Blvd. Greenville Sp.
23967 3-1953	"	"	"	"	J. S. Hard	577	366	2800 ⁰⁰	Part Lot 8 Gordon St. "Overbrook"
23968 3-1953	"	"	"	"	J. H. Mauldin	577	369	6000 ⁰⁰	Lot 95 A, Lowndes Hill. Rd.
24129 4-1953	"	"	"	"	A. Kenneth Beachboard	577	474	10,850 ⁰⁰	Lot 9 Lowndes St. Extn.
24128 4-1953	"	"	"	"	H. S. Horton, ^{etal}	577	477	11,300 ⁰⁰	Tract 12, Hillandale Circle, 33, 34, 35 + 36 Nialletown.
24127 4-1953	"	"	"	"	D. E. Nelson, ^{etal}	577	480	2000 ⁰⁰	Lot Dunbar St + Lots 30, 31, 32, Ave., Sec. 4, Judson mill village
24400 9-1953	"	"	"	"	Margaret L. Evans, ^{etal}	578	126	1400 ⁰⁰	Lot 45 cm. Seventh St + north West St. City View
24399 9-1953	"	"	"	"	Wilbur A. ^{etal} Holcombe,	578	129	4400 ⁰⁰	Greater part Lot 120, Blk. A, Greenville Sp.
24398 9-1953	"	"	"	"	K. H. Hopkins	578	132	1500 ⁰⁰	Lot 60, Blk. B, Bailey St.
24477 9-1953	"	"	"	"	Keyward Mahon	578	162	6500 ⁰⁰	Lot 29, Milton St. City.
24407 9-1953	"	"	"	"	Joe W. Lullbright, ^{etal}	578	105	3800 ⁰⁰	Judson mill village Lot 62, Second ave. Sec. 4
24404 9-1953	"	"	"	"	Mollie R. Witt	578	114	1200 ⁰⁰	Weatherly Dr. Greenville Sp. Eastern Part Lot 63,
24406 9-1953	"	"	"	"	E. C. Burray, Jr.	578	108	2500 ⁰⁰	Blk. 3 City. Lot West ave. (Newwood
24405 9-1953	"	"	"	"	Morris L. Smith	578	111	2500 ⁰⁰	Loop - Washington Heights Lots 16 + 17 Blk. 2 Washington
24402 9-1953	"	"	"	"	Lora K. Bryan	578	120	9000 ⁰⁰	North Hills, Hard 2, City. Lot 4 + 5, Russell ave.
24401 9-1953	"	"	"	"	J. W. Mauldin	578	123	8500 ⁰⁰	Lot 8 Lowndes St. Extn.
24403 9-1953	"	"	"	"	W. H. Hamby	578	117	4400 ⁰⁰	Part addition Lot 24 Carter St. Corner

INDIRECT or MORTGAGEE Index to Real Estate Mortgages — Greenville County, S. C.

Cott Family Name Index No. 1-5

To locate names, open at SURNAME INITIAL TAB and refer to Buff Sub-Index sheet for page reference.

Made by The Cott Index Company, Columbus, Ohio
Sold by Walker, Evans & Cogswell Co., Charleston, S. C.

22
(68)

FILE NUMBER	MORTGAGEES FAMILY NAMES	GIVEN NAMES ABCDEFGHIJ	GIVEN NAMES JKLMNO	GIVEN NAMES PQRSTUVWXYZ	MORTGAGORS	BOOK	PAGE	Amount	BRIEF DESCRIPTION, LOCATION, ETC. (Not Warranted)
24598 Nov. 10, 1953	Furst	Federal S. & L. Assn.			K. R. Syner, et al	578	222	9,000	2, No. 1, Fresh Meadow Farms, Greenville Lots 87+88 corner Shore Dr. Mt.
24595 10-19-53	"	"	"	"	James Henderson	578	225	2,000	Lot 18 Joe Lewis ave. Mt. Pleasant ave. Paris mt. Sp.
24596 10-19-53	"	"	"	"	Lawrence C. Coleman jr.	578	228	9,000	Lot 18 New Burnside Rd. & Subd. #10.
24597 10-19-53	"	"	"	"	Local Home Builders, Inc.	578	231	5,400	Lot 30 Stokes St. bordell Subd. #10?
24597 10-19-53	"	"	"	"	"	578	234	5,650	Lot 12 Stokes St. bordell bordell subd. #10
24814 13-19-53	"	"	"	"	James Oliver Turner	578	346	9,000	Lot 24 Cornell Court Easley Bridge Rd.
24813 13-19-53	"	"	"	"	J. N. Simpson	578	349	2,000	2 Tracts - 1 acre each each bordell subd. #10
24812 13-19-53	"	"	"	"	J. K. Temple	578	352	5,400	Lot 27 Cornell Court University Heights
24951 16-19-53	"	"	"	"	J. L. Hammack, et al	578	441	13,000	Lot 131 Irwin Brook Dr Gordon St. bordell subd. #10.
24953 16-19-53	"	"	"	"	Local Home Builders, Inc.	578	444	6,250	Lot 21 Cor. Cornell Court & Heights.
24954 16-19-53	"	"	"	"	"	578	447	14,600	Lot 6 Augusta Rd. Belmont Heights, Greenville Sp.
24958 16-19-53	"	"	"	"	"	578	450	11,800	Lot 1, Heard Dr. Belmont Part Lot 16, West Stone ave.
24955 16-19-53	"	"	"	"	A. D. Attaway	578	453	6,000	Part Lot 2, all Lot 3 & Part Lot 4 Washington Heights.
24957 16-19-53	"	"	"	"	J. N. Mauldin	578	456	5,000	Lot 13 Blk. 2 Washington Sp. North side Burnside Rd.
24952 16-19-53	"	"	"	"	Ethel Ayers	578	459	10,000	Lot 207 Gray Coloniae Co., et al Miller Village
24956 16-19-53	"	"	"	"	Bertha E. Georgin	578	462	3,100	Lot 11, sec. 3, Ore. St. manaphan

INDIRECT or MORTGAGEE Index to Real Estate Mortgages — Greenville County, S. C.

22
(63)

REG. U. S. PAT. OFFICE *Chambers* County Indexes Since 1868
An Identifying Trade Mark

To locate names, open at SURNAME INITIAL TAB and refer to Bufl Sub-Index sheet for page reference.

Cott Family Name Index No. 1-5

FILE NUMBER DATE OF RECORD	MORTGAGEES FAMILY NAMES	GIVEN NAMES ABCDEFGHIJ	GIVEN NAMES JKLMNOPQ	GIVEN NAMES RSTUVWXYZ	MORTGAGORS	BOOK	PAGE	Amount	BRIEF DESCRIPTION, LOCATION, ETC. (Not Warranted)
24954 Nov 16 1953	First	Federal	S + L. Assn		Allen Evans	578	465	6800	barren Park add. Lot 21 Tuskegee ave.
25023 " 17 1953	"	"	"	"	Charles Rosermond	578	537	7000	Nicholtown Heights. Lot 27, mimo ave.,
25022 " 17 1953	"	"	"	"	H. C. Allen	578	540	3800	2 Tracts O'Neal sp.
25026 " 17 1953	"	"	"	"	Luther L. Stanton, ^{etal}	578	543	5000	10 acres, Soluda sp.
25025 " 17 1953	"	"	"	"	L. M. Mease, ^{etal}	578	546	2500	3.92 acres, Grove sp.
25024 " 17 1953	"	"	"	"	Mrs Mae H. Hughes	578	549	3000	+ Franklin Rd. Villa sp. Part Lot 1, cor. Paris mt. ave
25154 " 18 1953	"	"	"	"	Tom D. Christopher, ^{etal}	579	46	7400	St. Sherwood Forest. Part Lots 86 + 87, Six abbate,
25155 " 18 1953	"	"	"	"	Norris H. Ewell	579	49	10,800	Oaks Subd. Lot 20, Saranee St. White,
25153 " 18 1953	"	"	"	"	James M. Keith	579	52	12,000	Northside Garden Lot 66, Trimrose Lane,
25152 " 18 1953	"	"	"	"	Julian E. Holloway	579	55	8400	Cordell Subd. # 10. Lot 1, Bent Bridge Rd.
25151 " 18 1953	"	"	"	"	Claude Cannada	579	58	1100	School Rd. Chick Spgs. sp. 2.75 acres, Lot 1 Red,
25211 " 19 1953	"	"	"	"	Bessie Evans	579	137	1800	Lot 1 Old. Paris mt. Rd. Rd. Cordell subd. # 10.
25212 " 19 1953	"	"	"	"	Local Home Builders, ^{Inc.}	579	140	6250	Lot 16 cor. Stables St + Curtin Drive, Villa sp.
25436 " 21 1953	"	"	"	"	Lawrence Greene	579	239	9500	Western Part Lot 101, McManis Chick Spgs. sp.
25436 " 21 1953	"	"	"	"	John Gary Moore	579	242	8000	Part Tract 6, Bunscombe. Rd. Bridge Rd + Old Dunham Bridge Rd.
25436 " 21 1953	"	"	"	"	Christine Phillips	579	245	1600	Lots 1, 2 + 3, cor. Old Casley

INDIRECT or MORTGAGEE Index to Real Estate Mortgages — Greenville County, S. C.

Cott Family Name Index No. L-S

To locate names, open at SURNAME INITIAL TAB and refer to Buff Sub-Index sheet for page reference.

Made by The Cott Index Company, Columbus, Ohio
Sold by Walker, Evans & Cogswell Co., Charleston, S. C.

22
(67)

FILE NUMBER	MORTGAGEES FAMILY NAMES	GIVEN NAMES ABCDEFGHIJ	GIVEN NAMES KLMNO	GIVEN NAMES PQRSTUVWXYZ	MORTGAGORS	BOOK	PAGE	Amount	BRIEF DESCRIPTION, LOCATION, ETC. (Not Warranted)
25436 Nov. 21, 1953	Just	Federal	S + L	Asin	Jack J. Cordell	579	248	8750	Subd. #10 Lot 11, Stokes St. Cordell.
25436 " 21, 1953	"	"	"	"	J. C. Ferguson, et al	579	251	12,000	1 acre Parker Rd. Grille Sp. Washington Heights
25436 " 21, 1953	"	"	"	"	J. H. Mauldin	579	254	5000	Lot 14 Blk. 2 Washington Loop (Dobson H's City)
25436 " 21, 1953	"	"	"	"	Charles H. Coby, Jr.	579	257	2500	Part Lot 1, Wilkins alley St. Theresa's ch.
25510 " 23, 1953	"	"	"	"	Local Home Builders, Inc	579	349	9000	Lot 2, cor. White Horse Rd. + Short Washington ave.
25507 " 23, 1953	"	"	"	"	Brooks White, et al	579	352	8000	Part Lot 1, cor. Gordon St. + cor. Lee Rd. + New Garden St. ^{chick sep. sp.} Butler's Blk.
25509 " 23, 1953	"	"	"	"	H. E. Barnister	579	355	7000	Lots 41, 42, 43 + Part Lot 44 Blk. 2 #10
25508 " 23, 1953	"	"	"	"	Local Home Builders, Inc	579	358	7400	Lot 15 Stokes St. Cordell subd. Pine Grove Heights
25573 " 24, 1953	"	"	"	"	D. M. Holder, jr.	579	437	2700	Lot 24 Pine Grove Rd.
25572 " 24, 1953	"	"	"	"	Leland M. Cox, et al	579	440	9600	Lot 8, Jerome St. Easton as Bert N. Reese
25710 " 25-1953	"	"	"	"	Bert Hunter Reese same Inc.	579	489	10,200	Lot 31 Greenwood Ave. Hudson Belmont Heights Rants Sp.
25702 " 25-1953	"	"	"	"	Local Home Builders, Inc	579	492	14,100	Lot 10 cor. Augusta Rd. + Kelly city view
25699 " 25-1953	"	"	"	"	Olive Savage Bryson	579	495	3800	Lot 34 Blk. 6, Henderson St. St. + Lot Wilkins alley
25827 " 27, 1953	"	"	"	"	Dr. L. B. Sims	579	539	2500	Lot Wilkins Alley near Duke Park, Rants Sp.
25865 " 28, 1953	"	"	"	"	Earl Remington Berry	580	34	10,400	Lot 41, brushy lands, Caramant mills #2 village
25933 " 30, 1953	"	"	"	"	A. R. Burrell, et al	580	55	2,300	Lot 2 Blk 2, 9th cor. Johnson

INDIRECT or MORTGAGEE Index to Real Estate Mortgages - Greenville County, S. C.

22
(67)

REG. U. S. PAT. OFFICE *Chambers* County Indexes Since 1888 An Identifying Trade Mark

To locate names, open at SURNAME INITIAL TAB and refer to Buff Sub-Index sheet for page reference.

Cott Family Name Index No. 1-S

FILE NUMBER DATE OF RECORD	MORTGAGEES FAMILY NAMES	GIVEN NAMES ABCDEFGHIJ	GIVEN NAMES JKLMNO	GIVEN NAMES PQRSTUVWXYZ	MORTGAGORS	BOOK	PAGE	Amount	BRIEF DESCRIPTION, LOCATION, ETC. (Not Warranted)
25932 Nov. 30, 1953	List	Federal	B + L	Asin.	Madge K. Morley	580	58	4,500	Franklin Rd. "McLoughlin Heights", Part Lot 11 cor. Bentwood St + ave. + north Franklin Road.
26187 Dec. 3, 1953	"	"	"	"	O. L. Davis	580	203	6,000	Lot 1 + Part Lot 2 cor. Berkley
26186 " 3, 1953	"	"	"	"	Rachel J. Galy	580	206	4,600	Lot 7 Vinnell St. City
26185 " 3, 1953	"	"	"	"	J. N. Mauldin	580	209	5,000	Loop, Washington Heights. Lot 15 Blk. 7, Washington,
26470 " 7, 1953	"	"	"	"	Blodia Southern	580	365	2,600	1 acre, O'Neal Sp.
26469 " 7, 1953	"	"	"	"	Ruth B. Stewart	580	368	2,000	Judson mills village. Lot 50, Sec. 4, Seventh St.
26567 " 8, 1953	"	"	"	"	Tray O. Tolliver	580	417	3,200	Lot 21, Will St. Vinnell Sp.
26568 " 8, 1953	"	"	"	"	Charlie H. Lesley	580	420	7,500	Dr. (Milshire Dr.) Stone Estate. Lots 9, 10 + 11, Sec. 7, Brookwood (Ann St.)
26628 " 9, 1953	"	"	"	"	H. E. Russell	580	450	4,200	Lot East ave. (formerly Shildair Est. which Spgs. Sp.
26773 " 10, 1953	"	"	"	"	J. E. Fitzpatrick	581	1	11,250	Lot 12, Burgundy Drive,
26771 " 10, 1953	"	"	"	"	J. J. Thompson, et al	581	4	3,500	3.5 acres, Grove Sp.
26772 " 10, 1953	"	"	"	"	Alford Lyot Smith	581	7	12,750	Drive, Croftstone acres. Lot 4, Sec. 7, Hedgewood
27054 " 15, 1953	"	"	"	"	Edward Fridal, et al	581	173	6,000	also another lot between Lot 5 + Pine Lot 5 + Part Lot 4 Pine St.
27053 " 15, 1953	"	"	"	"	Arnold S. Pisker	581	176	2,800	1/2 acre Butler Sp. Lot 38 + 39 Gladys Drive,
27052 " 15, 1953	"	"	"	"	Lamar G. Reeves, et al	581	179	4,500	ave. + Glenn St. Eastover Part Lots 14 + 15 cor. Brookwood
27051 " 15, 1953	"	"	"	"	Walter D. Sargee	581	182	10,000	#10, Vinnell Sp. Lot 15, Stoker St. Cordell Subd.

INDIRECT or MORTGAGEE Index to Real Estate Mortgages — Greenville County, S. C.

Cott Family Name Index No. 1-S

To locate names, open at SURNAME INITIAL TAB and refer to Buff Sub-index sheet for page reference.

Made by The Cott Index Company, Columbus, Ohio
Sold by Walker, Evans & Cogswell Co., Charleston, S. C.

(6 W)

FILE NUMBER	MORTGAGEES FAMILY NAMES	GIVEN NAMES ABCDEFGHIJ	GIVEN NAMES JKLMNO	GIVEN NAMES PQRSTUVWXYZ	MORTGAGORS	BOOK	PAGE	Amount	BRIEF DESCRIPTION, LOCATION, ETC. (Not Warranted)
27050									Riverside Farms.
Nov. 15-1953	First	Federal L & L Assoc			James S. Mahon, etal	581	185	1500	Part tract 34 Columbia ave
27049									Oak Drive, University Heights
15-1953	"	"	"	"	William B. Ducken	581	188	7000	southern part Lot 10 White
27133									
15-1953	"	"	"	"	J. K. Brown	581	253	4,000	Lot Amherst ave. Grille Sp.
27134									Dablaw
15-1953	"	"	"	"	K. L. Alexander, etal	581	256	5000	Lots 9 & 10 Rutledge Rd.
27135									Road, East Park.
15-1953	"	"	"	"	Charlie H. Lesley	581	259	4500	Lot 40, Blk. D, Washington
27136									Min. View area.
15-1953	"	"	"	"	G. F. Powell, etal	581	262	7500	Part tract 15, Dargatz Drive
27164									Riverside
16-1953	"	"	"	"	Tracy J. Tolliver	581	285	2500	Lot 19 Blk. 4, Nighlawn ave.
27165									+ White road at Paris mt. Sp.
16-1953	"	"	"	"	Samuel Aiken	581	288	5000	4.60 acres cv. Hunt's Bridge Rd
27163									St., University Heights.
16-1953	"	"	"	"	Eugene H. Jackson	581	291	11,900	Lot 128 cv. Campbell St + Midland
27166									
16-1953	"	"	"	"	John K. Ballard, jr.	581	294	10,900	Lot 90 Holmes Drive.
27518									Cardell Subd. #10.
21-1953	"	"	"	"	Ray Browne	581	519	9700	Lot 17 Cornwell Court
27518									Nighlawn Terrace.
21-1953	"	"	"	"	J. H. Mauldin	581	516	7200	Lot 3, Blk. K, Mont Blaine
27518									
21-1953	"	"	"	"	H. F. Lark	581	522	3500	Lot 23 Mosby ave Grove
27518									Camille Park Manor.
21-1953	"	"	"	"	Lois Fuller	581	525	7900	Lot 98 Blythewood Dr.
27518									Paris mt. Sp.
21-1953	"	"	"	"	William Lee Durham	581	528	2700	1 1/2 acres Fair's Bridge Rd.
27594									Cardell Sub. #10
22-1953	"	"	"	"	Lyde Clifton Lown	582	49	7,650	Lot 29 Cornwell Court

INDIRECT or MORTGAGEE Index to Real Estate Mortgages — Greenville County, S. C.

22

(67)

REG. U. S. PAT. OFFICE *Chumlett* County Indexes Since 1868 An Identifying Trade Mark

To locate names, open at SURNAME INITIAL TAB and refer to Buff Sub-Index sheet for page reference.

Cott Family Name Index No. 1-5

FILE NUMBER DATE OF RECORD	MORTGAGEES FAMILY NAMES	GIVEN NAMES ABCDEFGHIJ	GIVEN NAMES KLMNO	GIVEN NAMES PQRSTUVWXYZ	MORTGAGORS	BOOK	PAGE	Amount	BRIEF DESCRIPTION, LOCATION, ETC. (Not Warranted)
27593 Dec. 22 1953	First	Federal	S & L	Assin.	Jackson B. Foster	582	52	9000	College Heights Butler Sp. Lot 34 Princeton ave.
47592 " 22 1953	"	"	"	"	Edward L. Ligon, Jr. ^{et al}	582	55	8500	St. Butler Sp. Lot 61 Blk. 2 Carmel
27831 " 28 1953	"	"	"	"	E Mitchell Arnold	582	205	6000	Lot 10 West Side Augusta St. Farr Estates.
27832 " 28 1953	"	"	"	"	E. L. Keith	582	208	1000	Lot 4 Jones Circle
27833 " 28 1953	"	"	"	"	Georgia B. McLauley	582	211	2900	Bridge Rd. Vantt Sp. Part Lot 17 Old Dunham
28070 " 30 1953	"	"	"	"	J. Curtis Goodwin	582	287	7500	Isaquena Park. Lot 18 Blakburn St.
28070 " 30 1953	"	"	"	"	George W. Stockton	582	290	4300	Part Lot 73 Edgemont Rd.
28070 " 30 1953	"	"	"	"	Raymond Jennings	582	293	5600	Lot Yawn Road
28070 " 30 1953	"	"	"	"	Clarence Adam Hartman	582	296	8500	San Souci Heights, Paris Mt. Sp. Part Lot 23, U. S. Hwy. 25,
28040 " 30 1953	"	"	"	"	H. L. Tanner	582	322	2450	Orphanage. Lot near Odd Fellows'
2 Jan. 2 1954	"	"	"	"	Lois M. Holifield	582	392	7000	Lot Butler Ave. Lutz
69 " 4 1954	"	"	"	"	R. L. Johnston, et al	582	427	2500	Are. San Souci. Part Lots 401 & 402 Blakley
68 " 4 1954	"	"	"	"	William D. Whitworth	582	430	7875	Subd. # 10. Lot 14 Stokes St. Cardell
168 " 5 1954	"	"	"	"	Ralph D. Merrier	582	496	9000	2, Sw. 1, Fresh meadow Farms. Lot 98, Creek Shore Dr. Plat,
487 " 8 1954	"	"	"	"	Carolyn E. Mahaffey ^{et al}	583	97	2250	Judson mill. Lot 33, Sec. 6, E St.
485 " 8 1954	"	"	"	"	Local Home Builders, Inc.	583	100	16,500	Belmont Heights. Lot 4 Augusta Road,

INDIRECT or MORTGAGEE Index to Real Estate Mortgages - Greenville County, S. C.

Cott Family Name Index No. 1-S

To locate names, open at SURNAME INITIAL TAB and refer to Ref Sub-Index sheet for page reference.

Made by The Cott Index Company, Columbus, Ohio
Sold by Walker, Evans & Cogswell Co., Charleston, S. C.

22
(64)

FILE NUMBER	MORTGAGEES FAMILY NAMES	GIVEN NAMES ABCDEFGHIJ	GIVEN NAMES KLMNOP	GIVEN NAMES QRSTUVWXYZ	MORTGAGORS	BOOK	PAGE	Amount	BRIEF DESCRIPTION, LOCATION, ETC. (Not Warranted)
488	First	Federal	S	L	Pender	583	103	00	Lot 11 East Stone Ave
Jan. 8, 1954								5850	
486	"	"	"	"	Clinton L. Whitnire	583	106	00	Lot 18 Cornick Court
8, 1954								9700	
596	"	"	"	"	Local Home Builders	583	190	00	Lot 20, Cornell Court
9, 1954								8000	
596	"	"	"	"	Roy J. Walters	583	193	00	Lot 45 McAlister St. new
9, 1954								2900	
596	"	"	"	"	Mattie McJindel Bauschett	583	196	00	2 Lots Hampton Ave - Hard
9, 1954								7900	
596	"	"	"	"	Claude L. Lantry	583	199	00	Lots 7, 8, 9 + 10 Blk. 6, Columbia
9, 1954								3250	
596	"	"	"	"	R. E. Larr	583	202	00	Lot 6 + Part Lot 7, Parker Road
9, 1954								6200	
596	"	"	"	"	Local Home Builders, Inc	583	205	00	Lot 16, Sanford Court, Belmont
9, 1954								14,200	
655	"	"	"	"	J. J. Davis, et al	583	209	00	Lot 8 King St. Westview Heights
11, 1954								4,300	
656	"	"	"	"	R. J. Dempsey	583	212	00	Lots 31 + 32, Irene Circle
11, 1954								3400	
654	"	"	"	"	W. H. Martin	583	215	00	Part Lots 12, 12.2 + 12.3 on Rutledge
11, 1954								5700	
756	"	"	"	"	Will F. E. Jamison	583	276	00	Lot 10, Terry Court, Rose
12, 1954								5,950	
400	"	"	"	"	Alice J. Fitzpatrick	583	328	00	Lots 64, 63 + Part Lot 61, Oak
13, 1954								18,500	
899	"	"	"	"	Fred. J. Chambers, et al	583	331	00	Lots 9, 10 + 11, Wood St. city
13, 1954								2000	
964	"	"	"	"	H. E. Shaw	583	396	00	Lot 10 East North St. East
14, 1954								9400	
1120	"	"	"	"	John A. Goudelock, et al	583	468	00	Part Lots 13, 14 + 15, Blk. 6,
16, 1954								6000	

INDIRECT or MORTGAGEE Index to Real Estate Mortgages — Greenville County, S. C.

22
(63)

REG. U. S. PAT. OFFICE *Chas. McCott* County Indexes Since 1888
An Identifying Trade Mark

To locate names, open at SURNAME INITIAL TAB and refer to Buff Sub-Index sheet for page reference.

Cott Family Name Index No. 1-S

FILE NUMBER DATE OF RECORD	MORTGAGEES FAMILY NAMES	GIVEN NAMES ABCDEFGHIJ	GIVEN NAMES JKLMNO	GIVEN NAMES PQRSTUVWXYZ	MORTGAGORS	BOOK	PAGE	Amount	BRIEF DESCRIPTION, LOCATION, ETC. (Not Warranted)
1124 Jan. 16, 1954	First	Federal	S. & L. Assoc.		William Darns, et al	583	487	145.00	Lot King St. City
1123 " 16, 1954	"	"	"	"	William B. Ducker	583	490	8,500	Oak Drive, University Heights Southern Part Lot 10 ⁶ , White, Hall Rd. - Greenville Sp.
1121 " 16, 1954	"	"	"	"	Ben E. Finley, et al	583	493	2,550	Lot 2, Butler St. (Zurman Washington Loop, Washington Heights
1122 " 16, 1954	"	"	"	"	Fred Jefferies, et al	583	496	6,000	Part Lots 13, 14 + 15, Blk. 6, Park Addition
1188 " 18, 1954	"	"	"	"	Clarence Goldsmith	584	16	7,400	Lot 24, Carter St. Corner
1187 " 18, 1954	"	"	"	"	Robert Allen Childers	584	19	8,750	Lot 5, Phoenix Ave. - City St. - Nicholson Heights
1391 " 20, 1954	"	"	"	"	Annie Bell Stevens	584	110	4,400	Lots 32 + 33 Cor. Miami Ave. + Station
1391 " 20, 1954	"	"	"	"	Lawrence Reid	584	113	17,000	Lot 38, Blk. D, East Washington St. East Park, Lot 12 Anchorage Dr. "Easton", Lot 148 Claverome Ave.
1544 " 21, 1954	"	"	"	"	Charles P. Lyborne Jr. et al	584	207	4,450	Isaquena Park Lot 117, Du Pont Drive, Marietta, Bates Sp.
1544 " 21, 1954	"	"	"	"	John H. Marsh, et al	584	204	3,300	Lot Watson Ave.
1544 " 21, 1954	"	"	"	"	Church of Nazareth, Inc.	584	210	2,500	Ar. Sec. 1, Jackson miles Village Lot 14 Cor. Third Ave. + Hillsboro Drive, East Lynne.
1544 " 21, 1954	"	"	"	"	James H. Grant, et al	584	213	4,300	Lots 71, 72, 73 + 74 Sycamore
1620 " 22, 1954	"	"	"	"	Blyde W. Dalton	584	245	9,700	Hardell sup'd #10. Lot 13, Stokes St.
1620 " 22, 1954	"	"	"	"	E. J. Hudson	584	248	2,800	East Lynne Add. Butler Sp. Lots 179 + 180 Ridgeway Dr.
1620 " 22, 1954	"	"	"	"	James Denver Crook et al	584	251	8,000	Dr. - Sons Sec'd. Lot 10 + Part Lot 11, Ethelridge

INDIRECT or MORTGAGEE Index to Real Estate Mortgages - Greenville County, S. C.

Cott Family Name Index No. 1-S

To locate names, open at SURNAME INITIAL TAB and refer to Sub-Index sheet for page reference.

Made by The Cott Index Company, Columbus, Ohio
Sold by Walker, Evans & Cogswell Co., Charleston, S. C.

22
(7a)

FILE NUMBER	MORTGAGEES FAMILY NAMES	GIVEN NAMES ABCDEFGH	GIVEN NAMES IJKLMNO	GIVEN NAMES PQRSTUVWXYZ	MORTGAGORS	BOOK	PAGE	Amount	BRIEF DESCRIPTION, LOCATION, ETC. (Not Warranted)
1906								00	Jainview Ave., City
Jan-27-1954	First	Federal	J + L	Assin.	J. H. Mauldin	584	439	18,700	Lot 25 + Part Lot 24, East Duncan Mills
1910								00	Duncan Mills
" 27, 1954	"	"	"	"	John L. Merritt, et al	584	427	2500	Lot 63, Badger St. Sec. 6, Plat 3, Oberbrook
1909								00	Plat 3, Oberbrook
" 27, 1954	"	"	"	"	Clyde D. Bishop	584	430	7500	Lot 102, Lowndes Hill Rd. Green, Chick Sps. Sp.
1907								00	Green, Chick Sps. Sp.
" 27, 1954	"	"	"	"	Hayden W. Smith	584	436	5550	Lot 37, Ashmore St. near D'ville Sp.
1904								00	D'ville Sp.
" 27, 1954	"	"	"	"	E. L. Upchurch	584	445	3700	Part Lot 1, Easley Hwy. 13, University Heights
1908								00	University Heights
" 27, 1954	"	"	"	"	J. A. Carson	584	433	7500	Lot 92, Blk. C - Corinne Dr. University Heights
1903								00	University Heights
" 27, 1954	"	"	"	"	" " "	584	448	7500	Lot 91, Blk. C, Corinne Dr. Ridgecrest Dr., Vista Hills
1902								00	Ridgecrest Dr., Vista Hills
" 27, 1954	"	"	"	"	Geo Canavos	584	451	11,300	Lot 20 + Part Lots 19 + 21, 00
1905								00	00
" 27, 1954	"	"	"	"	Alberta B. Elliott	584	442	2800	10.1 Acres, Grove Sp. 00
2117								00	Park Ave. City
" 29, 1954	"	"	"	"	Beatrice A. Meaders	584	546	5500	Lot on James St. + West Welcome St.
2181								00	Welcome St.
Jan-30-1954	"	"	"	"	Bill Black	585	88	6,250	Lot 19 + Part Lots 18 + 20, 00
2182								00	00
" 30-1954	"	"	"	"	Clifton Ferguson, et al	585	91	2500	Lot 6, Taylors, Chick Sps. Sp. 00
2183								00	Wantt Sp. plus strip adj
" 30-1954	"	"	"	"	A. H. Miller	585	94	20,000	19.70 - Acres - U. S. Hwy. 29, 00
2184								00	Carnes Park, add - 1
" 30-1954	"	"	"	"	W. H. Hamby	585	97	3500	Lot 6 - Tuskegee Ave. + 00
2302								00	Wardell subd.
Feb 1, 1954	"	"	"	"	H. S. Bates, et al	585	127	6750	Lot 4 Poplar St map 6 00
2296								00	00
" 1, 1954	"	"	"	"	Surman Edward Foster	585	149	4500	Lot Ellison St Butler Sp.

INDIRECT or MORTGAGEE Index to Real Estate Mortgages — Greenville County, S. C.

22
(7.6)

REG. U. S. PAT. OFFICE *Chambers* County Indexes Since 1888 An Identifying Trade Mark

To locate names, open at SURNAME INITIAL TAB and refer to Buff Sub-Index sheet for page reference.

Cott Family Name Index No. 1-5

FILE NUMBER DATE OF RECORD	MORTGAGEES FAMILY NAMES	GIVEN NAMES ABCDEFGH	GIVEN NAMES IJKLMNO	GIVEN NAMES PQRSTUVWXYZ	MORTGAGORS	BOOK	PAGE	Amount	BRIEF DESCRIPTION, LOCATION, ETC. (Not Warranted)
2300 Feb 1, 1954	Sirist	Federal	S.	L. Sirist	Johnnie Reeder	585	152	6400	Nicholtown #4. Lot 29 Aden St. Extn.
2300 1-1954	"	"	"	"	Charles H. Kester	585	155	8500	Camilla Park #2 Lot 37 Elm ave.
2300 1-1954	"	"	"	"	Fred Floyd	585	158	3400	Bennfield, brick sq. sp. Part Lot 10, Prop. Mrs. Jas. H.
2406 2-1954	"	"	"	"	F. L. Pearson, et al	585	210	4000	near city. Lot 9, Blk. B, Landon H.
2407 2-1954	"	"	"	"	H. H. Cantrell	585	213	6100	St.ville sp. Lot 5, Blk. G, Mauldin
2405 2-1954	"	"	"	"	Joseph B. Stevens	585	207	3200	Brookwood. Lot 121, Gantt Drive
2528 3-1954	"	"	"	"	Local Home Builders, Inc	585	298	14,500	Rochwood Park. Lot 81, Rochwood Drive
2526 3-1954	"	"	"	"	Kattie D. Moran	585	301	7500	Lot Hampton ave city
2527 3-1954	"	"	"	"	Sylvia G. Rogan	585	304	16,000	Wille sp. Lot 100, Holmes Drive
2688 5-1954	"	"	"	"	Richard F. Collins	585	445	5000	Southern Heights, map 3, Paris mt. sp. Lot 104, Merrill ave. S.W.
2687 5-1954	"	"	"	"	Charlie H. Lesley	585	448	7600	Dr. (Wiltshire Dr.) city. Lots 6, 7 & 8, Blk. F Brookwood
2686 5-1954	"	"	"	"	Local Home Builders, Inc.	585	451	7600	Heights, Gantt sp. Lot 20 Sanford court, Belmont
2685 5-1954	"	"	"	"	C. D. Mathins	585	454	1200	Arch St. Extn. Part Lot 26 & Lot 27,
2911 8-1954	"	"	"	"	Victor N. Bailey	586	25	5600	St. Lot East side of Anderson
2912 8-1954	"	"	"	"	Maggie Lou Jones	586	28	2850	Part Lot 22, Hare St. city
2910 8-1954	"	"	"	"	H. G. Miller, et al	586	31	3500	Hudson ave. Lot 25 Greenwood ave.

INDIRECT or MORTGAGEE Index to Real Estate Mortgages — Greenville County, S. C.

Cott Family Name Index No. 1-S

To locate names, open at SURNAME INITIAL TAB and refer to Buff Sub-Index sheet for page reference.

Made by The Cott Index Company, Columbus, Ohio
Sold by Walker, Evans & Cogswell Co., Charleston, S. C.

FILE NUMBER	MORTGAGEES FAMILY NAMES	GIVEN NAMES ABCDEFGHIH	GIVEN NAMES IJKLMNO	GIVEN NAMES PQRSTUVWXYZ	MORTGAGORS	BOOK	PAGE	Amount	BRIEF DESCRIPTION, LOCATION, ETC. (Not Warranted)
2909 Feb. 8, 1954	Sint	Federal	S & L	Union	S. E. Wharping	586	34	8,500	Spige. Jr. Lot 15 Hill Top Dr. which
2907 8-1954	"	"	"	"	Howard Halstern Brooks	586	37	8,730	Rd. bordell Subd. #10 Lot 16 Cor. Stokes St. & Laurin
2928 8-1954	"	"	"	"	Hertaud Williams	586	40	1,000	College Park Lot 14 Castell St. Etterling
2906 8-1954	"	"	"	"	D. E. Woodward	586	43	2,500	arc. Buist Circle Part Lots 1 & 2 Blk. 7 Ashley
2905 8-1954	"	"	"	"	John H. Thomason	586	46	3,000	12 Williams, which Spige. Jr. Lot 22 & Part Lot 23 Prop. St.
3021 9-1954	"	"	"	"	Amos Counts, et al	586	138	2,500	Lot 9, Gowen St. City
3019 9-1954	"	"	"	"	Hillette Barrow Mcintosh	586	135	4,200	Lot Fortner ave. Grille Jr. Du (Milshire Dr.) City
3022 9-1954	"	"	"	"	Hillis Albert Barber	586	141	11,250	Lots 9, 10 & 11 Blk. 7 Brookwood Near Otis St.
3071 Feb 10 1954	"	"	"	"	Emmanuel Baptist Church	586	163	5,000	Lot 5 - Mission St. Parvale
3168 11-1954	"	"	"	"	S. L. Robertson	586	223	7,300	Lot 21, Blk. 6, Meyers Court
3339 13-1954	"	"	"	"	Reuben S. Edwards, et al	586	361	3,000	Lot West Earle St. City Subd. #10
3340 13-1954	"	"	"	"	Local Home Builders, Inc.	586	364	9,000	Lot 33 Stokes St. bordell, Paramount Park
3341 13-1954	"	"	"	"	Carl B. Holland	586	367	5,800	Lot 42. brashy Circle Side Finley St. City
3338 13-1954	"	"	"	"	J. H. Mauldin	586	370	7,700	Lots 22 & 23 Blk. 4 Northern Leap, Washington Heights
3334 13-1954	"	"	"	"	Addie Harris	586	373	3,000	Lot 13, Blk. 2, Washington
3335 13-1954	"	"	"	"	H. J. Giles, et al	586	376	4,400	Lot Helcome Road

INDIRECT or MORTGAGEE Index to Real Estate Mortgages — Greenville County, S. C.

22
(7d)

REG. U. S. PAT. OFFICE *Chas. McCall* County Indexes Since 1888
An Identifying Trade Mark

To locate names; open at SURNAME INITIAL TAB and refer to Buff Sub-Index sheet for page reference.

Cott Family Name Index No. 1-S

FILE NUMBER DATE OF RECORD	MORTGAGEES FAMILY NAMES	GIVEN NAMES ABCDEFGH	GIVEN NAMES IJKLMNO	GIVEN NAMES PQRSTUVWXYZ	MORTGAGORS	BOOK	PAGE	Amount	BRIEF DESCRIPTION, LOCATION, ETC. (Not Warranted)
3336 Feb. 13-1954	First	Federal	S	L. Assin	Covelyn Check Gray	586	379	11,400	Lot 2 McDaniel ave city.
3337 " 13-1954	"	"	"	"	Lester Earle Dellinger, jr.	586	382	14,000	Forest sec. 1, Butler sp. Lot 65, Irvinghill ave. Lake
3442 " 15-1954	"	"	"	"	Robert Adams, jr.	586	457	3,900	Lot 3, Linbergh ave. city.
3440 " 15-1954	"	"	"	"	M. M. Jones, et al	586	460	5,500	Butler sp. Lot Soufflestown Road,
3441 " 15-1954	"	"	"	"	Eather R. Holcombe, et al	586	463	5,000	Korden St. + Florida ave. Part Lot 23 Bk. 6, cv.
3439 " 15-1954	"	"	"	"	Hosea M. (H.M.) Marrett	586	466	2,700	Perry ave. annex. Part Lot 24, Bramwood A
3438 " 15-1954	"	"	"	"	Local Home Builders, Inc.	586	469	11,500	Grille sp. Lot 6, Dargan ave.
3578 Feb. 16-1954	"	"	"	"	Albert Washington, et al	587	16	2,100	Chick spg. sp. Lot 57 - Taylor St.
3576 " 11-16-1954	"	"	"	"	Ide M. Cunningham, et al	587	19	8,250	Plat 2 - Overbrook. Lots 70 + 71 - Walnut St.
3577 " 11-16-1954	"	"	"	"	Ray J. Thernhill, et al	587	22	2,250	+ Bradley St. B'ville sp. Lots 1 + 2 - Cer. White Circle,
4010 Feb. 20-1954	"	"	"	"	Local Home Builders, Inc.	587	265	6,500	B'ville sp. Lot 19 - Cornell Court,
4010 " 11-20-1954	"	"	"	"	Leroy Gunter	587	268	8,100	near Saluda River, B'ville sp. Lot 2 - L.A. Whitmire Est,
4010 " 11-20-1954	"	"	"	"	Morris F. Smith	587	271	5,100	St. Marys Est. Chick spg. sp. Lots 17 + 18 Bk. B. Edwards,
4010 " 11-20-1954	"	"	"	"	Mae M. Holder	587	274	30,000	"Providence" West B'ville - Lots 5 + 6 - Pendleton St,
4010 " 11-20-1954	"	"	"	"	Charles Olen Mullinax	587	277	8,650	Sub'd. #10 Lot 30 - Stokes St. Cordell,
4010 " 11-20-1954	"	"	"	"	Vernicer M. Cray	587	280	5,000	Heights - Bantt sp. Lots 4 + 5 3rd Court, Smith,

INDIRECT or MORTGAGEE Index to Real Estate Mortgages - Greenville County, S. C.

Cott Family Name Index No. 1-3

To locate names, open at SUBNAME INITIAL TAB and refer to Buff Sub-Index sheet for page reference.

Made by The Cott Index Company, Columbus, Ohio
Sold by Walker, Evans & Cogswell Co., Charleston, S. C.

2:2
(7.e)

FILE NUMBER	MORTGAGEES FAMILY NAMES	GIVEN NAMES ABCDEFGHIJ	GIVEN NAMES JKLMNO	GIVEN NAMES PQRSTUVWXYZ	MORTGAGORS	BOOK	PAGE	Amount	BRIEF DESCRIPTION, LOCATION, ETC. (Not Warranted)
4010 Feb-20-1954	First	Federal	S. & L.	Ass'n.	F. J. Lindsey	587	283	00 3000	Ward 1 - City. Lot West Gable St & Rd., South Sp.
4010 " 20-1954	"	"	"	"	H. E. Henslee	587	286	00 3750	2.34 Acres. white Horse Dr. East Lynn addition - Butler Sp.
4010 " 20-1954	"	"	"	"	Elizabeth C. Hudson	587	289	00 3700	Lots 179 + 180 - Ridgeway, St. Washington Heights
4372 " 25-1954	"	"	"	"	Hill Williams	588	19	00 5500	Part Lots 13, 14 + 15 Bld. b Pine Hendon St. Bordell Subd. # 10
4373 " 25-1954	"	"	"	"	James W. J. Clark	588	22	00 8550	Lot 21, Cor. Cornell Court & South Sp.
4550 " 27-1954	"	"	"	"	G. D. Roach	588	94	00 1800	Tract 33, Oakvale Farms Greenville Sp.
4553 " 1954	"	"	"	"	Jack E. Strickland	588	91	00 3500	Lot 22, West Boulevard Rd. + Lindsey Ave. East Lynn
4551 " 27-1954	"	"	"	"	Mary H. Callahan	588	85	00 6500	Lots 5, 6, 7 + 8, Cor. Laurens Camilla Park
4552 " 1954	"	"	"	"	Charlie W. Lesley	588	88	00 9000	Part Lot 136 (Lot 4) Town Bl East + Walnut St.
4680 Mar 1-1954	"	"	"	"	George Washington	588	163	00 6350	Lot 12 Bld. W. Cor. Washington St Bordell Subd. # 10
4680 " 1-1954	"	"	"	"	James R. Ovington	588	166	00 5850	Lot 39, Bent Bridge Rd., Union + Marion Ad. City View annex
4680 " 1-1954	"	"	"	"	Robert L. Davis	588	169	00 6100	Lots 110, 111, 112 + 113 Lewis Ave. Sp. Sp.
4680 " 1-1954	"	"	"	"	J. B. Williams, et al	588	172	00 4000	Lot 24 Emma St. Nichols Bates Sp.
" " " "	"	"	"	"	Henry E. Bates	588	175	00 6500	13.60 acres (Lot 3) Kees Hwy. dell Subd. # 10
" 1-1954	"	"	"	"	Local Home Builders Inc	588	178	00 6200	Lot 26, Cornell Court, Cor. Marshall Forest -
" 1- " "	"	"	"	"	Joseph W. Gable, Jr.	588	181	00 13,350	Lot Brookside Way

INDIRECT or MORTGAGEE Index to Real Estate Mortgages — Greenville County, S. C.

22
(7f)

REG. U. S. PAT. OFFICE *Chambers* County Indexes Since 1888 An Identifying Trade Mark

To locate names, open at SURNAME INITIAL TAB and refer to Buff Sub-Index sheet for page reference.

Cott Family Name Index No. 1-5

FILE NUMBER DATE OF RECORD	MORTGAGEES FAMILY NAMES	GIVEN NAMES ABCDEFGHIJ	GIVEN NAMES JKLMNOPQ	GIVEN NAMES RSTUVWXYZ	MORTGAGORS	BOOK	PAGE	Amount	BRIEF DESCRIPTION, LOCATION, ETC. (Not Warranted)
4793 Feb. 2, 1954	First	Federal	S + L	Asin.	Charles B. Thomas	588	238	25,000	Mallard St. Lot cov. Pendleton +
4930 4-1954	"	"	"	"	Percy Hagan	588	333	8,500	18 1/2 acres, Highland Sp. (Bent Bridge Rd.)
4929 4-1954	"	"	"	"	Jessie V. Johnson Masingale	588	337	6,500	Lot 2 Page Drive, Auntie Sp.
5129 6-1954	"	"	"	"	James A. Fowler etal	588	480	8,000	2 Lots Georgia Road, Chick Spgs. Sp.
5258 8-1954	"	"	"	"	William C. Russell etal	588	513	4,700	2 Tracts - 5.93 acres, Duncan Mills Village
5253 8-1954	"	"	"	"	James L. Sumblin	588	519	3,500	Lot 95, Blv 4, Duple St.
5254 8-1954	"	"	"	"	William B. Moore, Jr. same as James R. Mosley	588	522	3,500	Lot 6 Karen Dr.
5257 8-1954	"	"	"	"	James Robert Mosley etal	588	531	5,600	Lot Smith St. Kantt Sp. Kothran, Kitty
5255 8-1954	"	"	"	"	Matthias Frances Morgan ame.	588	525	9,100	Lot 27 Prop. Wade Belmont Heights
5256 8-1954	"	"	"	"	Local Home Builders	588	528	15,500	Lot 6 Augusta Road, Fairview Ave. + Spoutanga, A.H.
5302 9-1954	"	"	"	"	J. H. Mauldin	589	21	17,000	Part Lots 10, 12, + 13 cov. Washington Heights
5304 9-1954	"	"	"	"	Garnell Drumate	589	24	4,350	Lot 5, sed. B. Maple St. Hudson Acres
5303 9-1954	"	"	"	"	Mark E. Henry	589	27	8,600	Lot 4 Hudson Drive, + Mildair Estates
5510 11-1954	"	"	"	"	J. E. Fitzpatrick etal	589	172	12,900	Lot 18 Burgundy Drive, Lordell Subd. #10
5511 11-1954	"	"	"	"	Melvin G. Summey	589	169	15,000	Lots 36 + 37, Stables St. Chick Spgs. Sp.
5512 11-1954	"	"	"	"	Henry E. Forrester	589	166	2,000	Part Lot 6, Vance St.

INDIRECT or MORTGAGEE Index to Real Estate Mortgages - Greenville County, S. C.

Cott Family Name Index No. 1-S

To locate names, open at SURNAME INITIAL TAB and refer to Buff Sub-Index sheet for page reference.

Made by The Cott Index Company, Columbus, Ohio
Sold by Walker, Evans & Cogswell Co., Charleston, S. C.

22
(79)

FILE NUMBER	MORTGAGEE'S FAMILY NAMES	GIVEN NAMES ABCDEFGH	GIVEN NAMES IJKLMNO	GIVEN NAMES PQRSTUWXYZ	MORTGAGORS	BOOK	PAGE	Amount	BRIEF DESCRIPTION, LOCATION, ETC. (Not Warranted)
5515 Mar. 11, 1954	First	Federal	S + L	Casin	G. J. Simpson, et al	589	157	3700	Lot 79, Lelaim ave. Grille of
5514	"	"	"	"	"	"	"	00	Henry Grantt sp.
11-1954	"	"	"	"	Rosa May Cothran	589	160	1800	Part Tract 1 (Lot 6) Piedmont
5513	"	"	"	"	"	"	"	00	a strip, Lauren's dr. East Park.
11-1954	"	"	"	"	Lillian J. Bailey	589	163	3000	Parts Lots 115 & 116 Blk. J. also
5768	"	"	"	"	"	"	"	00	Cardinal Park, which spg. sp.
13-1954	"	"	"	"	Larry E. Gordon	589	380	8300	Lot 31, Cardinal Drive
5880	"	"	"	"	"	"	"	00	Prop. which spg. sp.?
15-1954	"	"	"	"	Charles W. Davis	589	445	32.50	Part Lot 2 = 1 acre, St. L. Adams
5884	"	"	"	"	"	"	"	00	Esley Bridge dr.
15-1954	"	"	"	"	Marion E. Hodgens	589	433	33.50	Part Tract 2, Prop. St. E. Bush
5883	"	"	"	"	"	"	"	00	Butler sp.
15-1954	"	"	"	"	Eulalia S. Holcombe	589	436	3800	Lot 2, Prop. J. L. Greene
5878	"	"	"	"	"	"	"	00	Hudson acres, near city?
15-1954	"	"	"	"	Carl B. Holland	589	451	12,000	Lot 34, Greenwood ave
5879	"	"	"	"	"	"	"	00	ave. Easton.
15-1954	"	"	"	"	L. E. Thomas	589	448	3,000	Part Lots 76 & 78, Beechwood
5882	"	"	"	"	"	"	"	00	"
15-1954	"	"	"	"	Nash Robinson	589	439	1300	Lot 2, Gower St. city
5885	"	"	"	"	"	"	"	00	Belmont Heights, Grantt sp.
15-1954	"	"	"	"	Local Home Builders, Inc.	589	430	4800	Lot 54 local Brook Dr.
5881	"	"	"	"	"	"	"	00	Leemiller Park.
15-1954	"	"	"	"	Charlie H. Lesley	589	442	16,500	Part Lot 136, Yarrow Rd. map 9
6079	"	"	"	"	"	"	"	00	Land Co.
17-1954	"	"	"	"	Mrs. Freddie Center	590	25	4,000	Lot 67, Bailey St. mt. view
6081	"	"	"	"	"	"	"	00	Maryland East which spg. sp.
17-1954	"	"	"	"	Morris J. Smith	590	28	5,600	Lots 1 & 2, Blk. B. Edwards dr.
6080	"	"	"	"	"	"	"	00	Lockman Heights.
17-1954	"	"	"	"	Local Home Builders, Inc.	590	31	5,000	Part Lot 17 Macey ave.
6078	"	"	"	"	"	"	"	00	"
17-1954	"	"	"	"	Fred W. Floyd, et al	590	34	9,500	Lot 13 Anderson Road.

INDIRECT or MORTGAGEE Index to Real Estate Mortgages — Greenville County, S. C.

22
(72)

REG. U. S. PAT. OFFICE *Chambers* County Indexes Since 1888 An Identifying Trade Mark

To locate names, open at SURNAME INITIAL TAB and refer to Buff Sub-Index sheet for page reference.

Cott Family Name Index No. 1-5

FILE NUMBER DATE OF RECORD	MORTGAGEES FAMILY NAMES	GIVEN NAMES ABCDEFGHIJ	GIVEN NAMES JKLMNO	GIVEN NAMES PQRSTUVWXYZ	MORTGAGORS	BOOK	PAGE	Amount	BRIEF DESCRIPTION, LOCATION, ETC. (Not Warranted)
6082 " 17-1954	First	Federal	S + L	Rein	Martha Boman Sloan	590	37	3500	1.51 acres, O'Neal sp.
6177 " 18-1954	"	"	"	"	Thomas J. Baling	590	82	3000	6910 of an acre, Grant sp. ave. + Willeni St.
6245 " 19-1954	"	"	"	"	Dewey L. Hagen, et al	590	142	2500	Lot 6 Blk B, cov. Alma
6367 " 20-1954	"	"	"	"	Lela K. Deysborne Lela K. McMahood, formerly	590	202	2500	Lot Arlington ave.
6468 " 22-1954	"	"	"	"	Charlie H. Lealey	590	271	11,300	Lot 146, Dellwood Dr. city
6471 " 22-1954	"	"	"	"	V. C. Jones	590	275	6250	Servi Heights, Paris mt. sp. Lot 21, U. S. Hwy. 25, Sand, Park Addition.
6472 " 22-1954	"	"	"	"	H. K. Hamby	590	278	4000	Lot 3 Carter St. corner
6473 " 22-1954	"	"	"	"	Daisy B. LaJoy	590	281	25,200	6410 Kalamon St. North Park add. Lot 6, Eastcroft St. (Long St.) Lots city.
6464 " 22-1954	"	"	"	"	Margaret J. Smith	590	284	2200	Lot cov. Cash + Frank St. Anderson Rd.
6470 " 22-1954	"	"	"	"	Fred H. Moore	590	287	4050	Lot Honor St. near, Butler sp.
6671 " 24-1954	"	"	"	"	M. M. Jones, et al	590	355	6000	Lot Schuffletown Road, U. S. Hwy. 276, Bates sp.
6670 " 24-1954	"	"	"	"	James Norwood Cleveland	590	358	2000	Part Tract 1, Cleveland Tract.
6669 " 24-1954	"	"	"	"	Robert R. Hood, et al	590	361	4000	Woodlands Hills. Lot 17 Ridgewood Dr.
6904 " 26-1954	"	"	"	"	Bernice J. Williams	590	506	7,100	Woodfin Ave - City Lot 2 + Part Lot 1
6989 " 29-1954	"	"	"	"	Evelyn Morgan	590	545	7750	Rd. Paris mt. sp. 34.84 acres, Jarvis Bridge
6988 " 29-1954	"	"	"	"	Robert Albert Henderson	590	548	3400	less strip, Grille sp. Lot Cedar Lane Rd.

INDIRECT or MORTGAGEE Index to Real Estate Mortgages — Greenville County, S. C.

22
(7.2)

Cott Family Name Index No. 1-5

To locate names, open at SURNAME INITIAL TAB and refer to this Sub-Index sheet for page reference.

Made by The Cott Index Company, Columbus, Ohio
Sold by Walker, Evans & Cogswell Co., Charleston, S. C.

FILE NUMBER	MORTGAGEES	GIVEN NAMES	GIVEN NAMES	GIVEN NAMES	MORTGAGORS	BOOK	PAGE	Amount	BRIEF DESCRIPTION, LOCATION, ETC.
DATE OF RECORD	FAMILY NAMES	ABCDEFGHIJ	IJKLMNOP	QRSTUVWXYZ					(Not Warranted)
6987 Mch. 29, 1954	First	Federal	S. L. Asin		Blanche R. Burns	591	1	6300	21.25 acres, Grove sp.
6986 " 29, 1954	"	"	"	"	Hiley J. Roberts	591	4	6700	Paris Pinley Park. Lots 7+8, Paris Pinney Court
6985 " 29, 1954	"	"	"	"	O. G. McDuffie, et al.	591	7	7200	Lot 4 = 2.28 acres Piedmont Pl. Lot 4, Easley Bridge Rd. Highlands
6983 " 29, 1954	"	"	"	"	H. J. Burnett, et al.	591	10	7700	Yello subd. Lot 3-12, Bennett St. North
6984 " 29, 1954	"	"	"	"	Rullie L. Hollman, Jr.	591	13	7000	new Piedmont. Lot 21, Sec. 3, Main St in w
7252 " 31, 1954	"	"	"	"	James D. Cordell	591	161	11,000	Lot 31, Stokes St. Cordell subd.
7253 " 31, 1954	"	"	"	"	John W. Hollingsworth	591	164	2400	Lot 7, North St. Kville sp.
7504 Apr. 3, 1954	"	"	"	"	Edna D. Padgett	591	381	3700	Lot Stall St. Laity
7504 " 3, 1954	"	"	"	"	Martha S. Seatt	591	384	12,000	Longle Park. Lot 4, Blk. B, Augusta Pl.
7511 " 3, 1954	"	"	"	"	H. W. Hamby, et al.	591	387	7600	are. Saw land Lot 8, Franklin Pl. + Berkleigh
7504 " 3, 1954	"	"	"	"	Maggie King Bishop	591	399	2,500	Thin Heights. Lot 7, Blk. D, Brookdale ave.
7671 " 6, 1954	"	"	"	"	H. J. Cothran	591	493	3800	Glenn Grove Park. Lot 46, Underwood, Ave.
7670 " 6, 1954	"	"	"	"	G. Harold Loftis, et al.	591	496	4200	Prop. lot Lots 6+7, b. 2, Putnam
7669 " 6, 1954	"	"	"	"	Henry E. Forester	591	499	3000	sp. sp. Part Lot 6, Vandal St. Vandal
7668 " 6, 1954	"	"	"	"	H. J. Lonsmore	591	502	3000	Lot 16, Hawley St. Hawley
7666 " 6, 1954	"	"	"	"	N. M. Sanford, et al.	591	505	4700	Part, part 2, Blk. B Marshall Lot 25, White Horse Rd.

INDIRECT or MORTGAGEE Index to Real Estate Mortgages - Greenville County, S. C.

22
(7j)

REG. U. S. PAT. OFFICE *Chas. McCall* County Indexes Since 1888
An Identifying Trade Mark

To locate names, open at SURNAME INITIAL TAB and refer to Buff Sub-Index sheet for page reference.

Cott Family Name Index No. 1-5

FILE NUMBER	MORTGAGEES FAMILY NAMES	GIVEN NAMES ABCDEFGH	GIVEN NAMES IJKLMNO	GIVEN NAMES PQRSTUVWXYZ	MORTGAGORS	BOOK	PAGE	Amount	BRIEF DESCRIPTION, LOCATION, ETC. (Not Warranted)
7665 Apr. 6-1954	First	Federal	S. & L	Assin.	Local Home Builders Inc.	2591	508	7,500	Belmont Heights Lot 26 Kenley St.
7664 6-1954	"	"	"	"	D. M. Bridges	591	511	4,000	Levonia ave. Dixie Heights Lot 92 + Part Lots 93, 94 + 100 City
7665 6-1954	"	"	"	"	Frank L. Gaston	591	514	13,600	Lot 4, Dellwood Drive,
7667 6-1954	"	"	"	"	Jack B. Compton	591	517	4,000	Lot (3 Lots) Dixie Heights Dixie Heights
7863 7-1954	"	"	"	"	W. Jerry Hester	592	59	5,500	Jimmie Doolittle Rd. Airport Lot 54, cov. Lillian ave. +
7862 7-1954	"	"	"	"	W. Frank Poston, et al	592	62	11,000	Whisk Spgs. Sp. Lots 2 + 3, Lill Road
8110 10-1954	"	"	"	"	David H. Drayler	592	250	4,200	Prosperity ave. Mount Valley Lot 388 cov. Pasadena ave. +
8111 10-1954	"	"	"	"	R. L. Freeman	592	253	3,500	St. Mt. View Land Co. Lots 89 + 90 cov. Green St + Bailey
8109 10-1954	"	"	"	"	Mabel G. Lynn, et al	592	247	11,000	Sheldair Estates. Lot 28 Burgundy St.
8112 10-1954	"	"	"	"	J. E. Bridges	592	256	4,000	Lot 12 Alpine Hwy.
8226 Apr-12-1954	"	"	"	"	W. C. Pulliam	592	313	6,500	Ave Paris Piney Park - Paris mt. Sp. Lot 11 - Cor. Paris mt. Rd. + Agapka
8226 11-12-1954	"	"	"	"	Troy O. Galliver (Same as Carl Newton)	592	316	4,400	Palmetto St. Lot 21 - Hill St. Near,
8226 11-12-1954	"	"	"	"	C. H. Newton	592	319	2,750	City View Annex. Lots 32 + 33 Marion Rd,
8226 11-12-1954	"	"	"	"	C. H. Newton, et al	592	322	7,000	Monaghan Develop. # 3. Lot 100 Parker Rd - Victoria,
8226 11-12-1954	"	"	"	"	Charles A. Baskin	592	325	10,700	Butler Sp. Lot 12 - Crescent Ridge Ave,
8226 11-12-1954	"	"	"	"	J. A. Rackley	592	328	3,100	View Annex. Lot 8 - Woods St. City,

INDIRECT or MORTGAGEE Index to Real Estate Mortgages — Greenville County, S. C.

Cott Family Name Index No. 1-9

To locate names, open at SURNAME INITIAL TAB and refer to Sub-Index sheet for page reference.

Made by The Cott Index Company, Columbus, Ohio
Sold by Walker, Evans & Cogswell Co., Charleston, S. C.

221
(72)

FILE NUMBER DATE OF RECORD	MORTGAGEES FAMILY NAMES	GIVEN NAMES ABCDEFGHIJ	GIVEN NAMES JKLMNOPQ	GIVEN NAMES RSTUVWXYZ	MORTGAGORS	BOOK	PAGE	Amount	BRIEF DESCRIPTION, LOCATION, ETC. (Not Warranted)
8280 Apr-13-1954	First	Federal	S. + L. Cain		Ruth Steele Owen, etal	592	351	5500	Lot 15 East ave. City Heights
8255 " 13-1954	"	"	"	"	J. H. Mauldin	592	354	13,500	Washington Loop, Washington Heights
8410 Apr-14-1954	"	"	"	"	J. E. Fitzpatrick	592	440	9500	Lots 36, 37, 38 + 39, Blk. D. Wilton Oaks - City
8429 " 14-1954	"	"	"	"	J. E. Fitzpatrick	592	449	9250	Lot 11, M ^c Neill Court, Wilton Oaks - City
8428 " 14-1954	"	"	"	"	Herace J. Campbell, etal	592	452	5500	M ^c Donald St North Hills - Wash. Heights
8713 " 17-1954	"	"	"	"	Dr. L. B. Sims	593	151	3000	Washington Heights
8713 " 17-1954	"	"	"	"	Jeanette G. Skinner	593	154	700	Blk. B, av. Sumner St. + M ^c Don St
8713 " 17-1954	"	"	"	"	Nellie Mae Owen	593	148	2000	Lot 17, Blk. B + 3 ft. Strip Lot 18, av. Grille Sp.
8713 " 17-1954	"	"	"	"	Tray E. Hart	593	139	3700	Lot 10, Blk. G, West Pretoria Chick Spgs. Sp.
8713 " 17-1954	"	"	"	"	Vance H. Crowder, etal	593	142	1000	Part Lot 49, James St near Greer St. Chick Spgs. Sp.
8804 Apr-19-1954	"	"	"	"	Bessie M. Green, etal	593	145	4500	Lots 34, 35 + 36, Blk. E, Edw. Chick Spgs. Sp.
8804 " 19-1954	"	"	"	"	Amy G. Hall, etal	593	221	5500	Lot 11, Reid's School Park Chick Spgs. Sp.
8804 " 19-1954	"	"	"	"	Charles C. Thompson	593	224	3500	8 Acres - Reservoir Rd. Lot 2 - Perry Rd.
4404 " 19-1954	"	"	"	"	W. H. Hamby	593	227	4100	Park. Add - Lot 4 - Carter St. Caram.
4404 " 19-1954	"	"	"	"	Morris F. Smith	593	230	6120	Chick Spgs. Sp. Lots 14 + 15 - Edwards St.
4404 " 19-1954	"	"	"	"	Helen W. Reid, etal	593	233	4000	Newest Ave. Judson Mill Chick Spgs. Sp. Lot 81, Sec. 5, Cor. 11 th St.

INDIRECT or MORTGAGEE Index to Real Estate Mortgages — Greenville County, S. C.

22
(72)

REG. U. S. PAT. OFFICE *Chas. McCall* County Indexes Since 1888
An Identifying Trade Mark

To locate names, open at SURNAME INITIAL TAB and refer to Bufl Sub-Index sheet for page reference.

Cott Family Name Index No. 1-S

FILE NUMBER DATE OF RECORD	MORTGAGEES FAMILY NAMES	GIVEN NAMES ABCDEFGHIJ	GIVEN NAMES IJKLMNOP	GIVEN NAMES QRSTUVWXYZ	MORTGAGORS	BOOK	PAGE	Amount	BRIEF DESCRIPTION, LOCATION, ETC. (Not Warranted)
8804 Apr-19-1954	First	Federal	S + L	Ass'n.	Lawrence Reid	593	239	6500	Lot 2, Glenn St.
8804 "-19-1954	"	"	"	"	Local Home Builders, Inc	593	236	7,200	00 Belmont Hgts., Grant 2p. Lot 55 Cool Brook Dr.,
8936 Apr-21-1954	"	"	"	"	Charlie H. Lesley	593	317	9700	00 Lake Forest Lot 34, Shenandoah Dr.
8935 "-21-1954	"	"	"	"	Earnest Dillard, et al	593	314	2000	00 Lot Brier St., City. 29, Grove Sp.
8937 "-21-1954	"	"	"	"	Oliver Howard	593	320	2500	00 Lots 5+8 = 2 acres - Hwy. B. v. l. Sp.
9233 Apr-24-1954	"	"	"	"	Georgia M. Vaughn	593	511	4000	00 Part Lots 14+15 Reedy St. Hgts. Grant 2p.
9233 "-24-1954	"	"	"	"	Local Home Builders, Inc	593	514	14,200	00 Lot 16 - Sanford Court Belmont Hwy. Sp.
9233 "-24-1954	"	"	"	"	G. E. Mc Minn	593	517	5000	00 Lot New Hwy # 29 - Chick Ave.
9233 "-24-1954	"	"	"	"	Palmer Cordell, et al	593	520	3500	00 Lot 25 map # 4 - Maryland, Grant 2p.
9240 Apr-26-1954	"	"	"	"	H. N. Minyard	594	1	1800	00 Lot 9, Piedmont Hwy, St. Bates Sp.
9241 "-26-1954	"	"	"	"	James W. Clary, Sr.	594	4	2800	00 Part Lot 11, Blk E, Webster, Valley Farms, Butler Sp.
9398 "-27-1954	"	"	"	"	Doris Mobley Butler	594	61	4900	00 Lot 7 Wallton Rd. Happy, Hwy.
9397 "-27-1954	"	"	"	"	Joseph Aldo Reid	594	64	3100	00 Lot 17 Blk 4, Langston Dr. Brier Sp.
9557 "-29-1954	"	"	"	"	Larry L. Ashley, et al	594	133	5300	00 Lot Chapman Road Est. Grant Sp. also strip across
9562 "-29-1954	"	"	"	"	Bernie H. Ladson	594	138	2900	00 Part Tract 6, Charlie P. Rogers Grove Park
9561 "-29-1954	"	"	"	"	E. L. King	594	141	3500	00 Lots 1+2, Blk D, Lynn St.

INDIRECT or MORTGAGEE Index to Real Estate Mortgages — Greenville County, S. C.

22
(7m)

Cott Family Name Index No. 1-S

To locate names, open at SURNAME INITIAL TAB and refer to Ref Sub-index sheet for page reference.

Made by The Cott Index Company, Columbus, Ohio
Sold by Walker, Evans & Cogswell Co., Charleston, S. C.

FILE NUMBER DATE OF RECORD	MORTGAGEES FAMILY NAMES	GIVEN NAMES ABCDEFGHIJK	GIVEN NAMES JKLMNOPQ	GIVEN NAMES RSTUVWXYZ	MORTGAGORS	BOOK	PAGE	Amount	BRIEF DESCRIPTION, LOCATION, ETC. (Not Warranted)
9560 Apr. 29, 1954	First	Federal	S. + L. Awin		Ross Lee (L.) Smith	594	144	11,000	Grove Rd. Woodland, Subd. Lot 24 + maj. part Lot 23, Blk. 1 Hills
9556 " 29, 1954	"	"	"	"	J. H. Lunsford	594	147	5700	Lot 15, Grove Road, Woodland Heights
9559 " 29, 1954	"	"	"	"	Ethel Minnick	594	150	5100	Washington Loop, Washington Heights, Lot 33 + part Lots 32 + 34, Blk. 5
9558 " 29, 1954	"	"	"	"	Bruce K. Hooper	594	153	9000	CordeLL Subd. Lot 26, CordeLL Court
9704 May 1, 1954	"	"	"	"	Russell E. Edens, et al	594	257	2000	F. St. Ore. Mfg. Co. Lot 2, 38, Sec. 1, Sevenths ave
9705 " 1, 1954	"	"	"	"	Harold Atwood	594	260	2100	Heath Sp. Lot 26, Main St. Lanestee
9706 " 1, 1954	"	"	"	"	Richard R. Fowler, et al	594	263	4300	Pinehurst, White Sp. Sp. Lot 15, Blk. 6, Pinehurst Dr.
9708 " 1, 1954	"	"	"	"	E. H. McCall, et al	594	266	1650	Lot 13, Augusta Place, Hillside
9709 " 1, 1954	"	"	"	"	John K. Temple	594	269	6200	Lockwood Heights Part Lot 19, Meyers ave.
9707 " 1, 1954	"	"	"	"	Local Home Builders, Inc.	594	272	7500	Weights, Heath Sp. Lot 27, Conley St. Belmont
9703 " 1, 1954	"	"	"	"	L. M. Bowers, et al	594	275	3500	Off - O'Neil Sp. 20 acres less parts sold
9702 " 1, 1954	"	"	"	"	Harold D. Poole Sr.	594	281	4750	Lot 7 Cedar Lane Rd, Cedar Lane Rd. Monaghan mill
9862 " 3, 1954	"	"	"	"	Bluford D. Barrett, et al	594	366	6500	0.32 acres on Smyth St +
9862 " 3, 1954	"	"	"	"	Clarence M. Buchanan, et al	594	369	2000	14 acres, Saluda Sp. (at)
9862 " 3, 1954	"	"	"	"	Landrum R. Floyd	594	372	3000	Part Lot 106 Lowndes Hill
9862 " 3, 1954	"	"	"	"	David Bolden, et al	594	375	5200	Carver Park add. Lot 6, Tuskegee ave.

INDIRECT or MORTGAGEE Index to Real Estate Mortgages — Greenville County, S. C.

(7.7)

REG. U. S. PAT. OFFICE *ChumCott* County Indexes Since 1888 An Identifying Trade Mark

To locate names, open at SURNAME INITIAL TAB and refer to Buff Sub-Index sheet for page reference.

Cott Family Name Index No. 1-S

FILE NUMBER DATE OF RECORD	MORTGAGEE'S FAMILY NAMES	GIVEN NAMES ABCDEFGHIJ	GIVEN NAMES JKLMNO	GIVEN NAMES PQRSTUVWXYZ	MORTGAGORS	BOOK	PAGE	Amount	BRIEF DESCRIPTION, LOCATION, ETC. (Not Warranted)
9862 May 3, 1954	First	Federal	S. & L.	Osion	Edsel G. Dobson Church, Deacons New Liberty Baptist	594	378	4800	42.39 acres, Bates Sp.
9956 " 4, 1954	"	"	"	"	Joe Newley et al	594	419	5000	1 acre, Bunscombe Road, aven. No. 1, Judson Mills Village
9957 " 4, 1954	"	"	"	"	William B. McWhite	595	27	4000	Part Tract 7, Whites Dr. (now milshire Dr.) abo. #4 st
10081 " 6, 1954	"	"	"	"	Charlie St. Lealey et al	595	30	8000	Lots 32 & 33 Sec. 7 Brookwood Carpenters Alley, Linola High
10282 " 6, 1954	"	"	"	"	Allen M. Burton	595	233	3300	Lot 11, Greenway Alley, Lot 11 new Saluda Park Rd.
10350 " 8, 1954	"	"	"	"	Anna M. Besty et al	595	236	4000	Tract 2.2 County Rd. Arl. Highlands Terrace.
10350 " 8, 1954	"	"	"	"	Robert R. Christie	595	239	9000	Lot 3 Blk. 7 Montclair Paris Mt Sp.
10522 " 11, 1954	"	"	"	"	Russell S. Zimmerman	595	378	5400	Lots 9 & 10 Paris View Dr. Chick Sprgs. Sp.
10523 " 11, 1954	"	"	"	"	Eva H. Collins	595	381	5,200	Part tract 1 St. Mark Rd. St. Buena Vista, Chick Sprgs. Sp.
10524 " 11, 1954	"	"	"	"	Essie Rae Graves	595	393	7,700	Lots 1, 2, 3, & 4 Blk. E. Mayflower Washington Loop, Washington Hwy
10525 " 11, 1954	"	"	"	"	Lesa D. Boyd Inc.	595	396	6,500	Part Lots 14, 15 & 16 Blk. F. Hes. Gantt Sp.
10526 " 11, 1954	"	"	"	"	Local Home Builders	595	399	8,800	Lot 44 Heard Dr. Belmont "
10587 " 12, 1954	"	"	"	"	Wade A. Davis	595	425	9,500	Lot 10 James St. Extra Circle Ave. East Lake
10572 " 12, 1954	"	"	"	"	Miller H. Huphey, et al	595	428	6,300	Part Lots 12 & 13, East Pinehurst, Chick Sprgs. Sp.
10573 " 12, 1954	"	"	"	"	John Berry	595	431	5,100	Lots 15 & 16, Blk. A, Hale Dr.

INDIRECT or MORTGAGEE Index to Real Estate Mortgages — Greenville County, S. C.

Cott Family Name Index No. 1-S

To locate names, open at SURNAME INITIAL TAB and refer to this sub-index sheet for page reference.

Made by The Gott Index Company, Columbus, Ohio
Sold by Walker, Evans & Cogswell Co., Charleston, S. C.

(70)

FILE NUMBER DATE OF RECORD	MORTGAGES FAMILY NAMES	GIVEN NAMES ABCDEFGHIJ	GIVEN NAMES KLMNO	GIVEN NAMES PQRSTUVWXYZ	MORTGAGORS	BOOK	PAGE	Amount	BRIEF DESCRIPTION, LOCATION, ETC. (Not Warranted)
10719 May 13, 1954	First	Federal	S. & L. Asin		George Coleman, jr.	595	509	2500	Lot 46, McAlister St. Better Add.
10719 " 13, 1954	"	"	"	"	Melvin Rochester	595	512	7150	Lot 3, Carter St. Carver Park Chestnut Hill.
10719 " 13, 1954	"	"	"	"	Carl B. Holland	595	515	5500	Lot 104, Whipple Lane Paramount Park, Quatt Sp.
10719 " 13, 1954	"	"	"	"	Carl B. Holland	595	518	6000	Lot 80, Whiskey Circle Chestnut Hill.
10719 " 13, 1954	"	"	"	"	Carl B. Holland	595	521	5900	Lot 103, Whipple Lane Road Quatt Sp.
10910 " 15, 1954	"	"	"	"	Martha Lou H. Kulletter	596	106	3500	4 acres, Dunham Bridge
10910 " 15, 1954	"	"	"	"	N. G. Saline, et al	596	109	9300	Lot Atwood St. City
10910 " 15, 1954	"	"	"	"	A. Wayne Garrett, et al	596	112	5200	Lanham Drive Highlands Lots 2, 3 & 4 Otterway Drive. Austin Sp.
10910 " 15, 1954	"	"	"	"	John R. Cox, et al	596	115	4500	2 acres Bennett Bridge St.
10910 " 15, 1954	"	"	"	"	John B. Sims, et al	596	118	6500	Lot 27000 Road. Heights Washington Prop. Washington
10910 " 15, 1954	"	"	"	"	J. N. Mauldin	596	121	16000	Lots 27, 38, 39, 40 & 41, Sta. 7. Meriwether St. Lane. Lane Heights
10910 " 15, 1954	"	"	"	"	Richard J. Collins	596	124	3800	Lot 148, Cor. Lenora Ave. & Camille Park, Map 2.
10989 " 17, 1954	"	"	"	"	Harland Dean Forester	596	141	5850	Part Lots 59 & 60 Harvard Exchange Ave. East Park.
10988 " 17, 1954	"	"	"	"	Hettie Harbin	596	145	2800	Part Lots 117 & 118 Blk. J. Mt. Road, North Sunset Hill
10988 " 17, 1954	"	"	"	"	Carl L. Stibling, et al	596	148	8800	Lot 1 Cor. Elizabeth St. & Park Rd., Chick. Sp. Sp.
11132 " 18, 1954	"	"	"	"	N. B. Shackley	596	224	10000	1.80 acres, Edwards Mill

INDIRECT or MORTGAGEE Index to Real Estate Mortgages — Greenville County, S. C.

22
(79)

REG. U. S. PAT. OFFICE *Chambers* County Indexes Since 1888
An Identifying Trade Mark

To locate names, open at SURNAME INITIAL TAB and refer to Buff Sub-Index sheet for page reference.

Cott Family Name Index No. 1-5

FILE NUMBER	MORTGAGEES FAMILY NAMES	GIVEN NAMES ABCDEFGHIJ	GIVEN NAMES KLMN	GIVEN NAMES OPQRSTUWXYZ	MORTGAGORS	BOOK	PAGE	Amount	BRIEF DESCRIPTION, LOCATION, ETC. (Not Warranted)
11167 May 19 1954	First	Federal	S. & L. Ains		J. Ralton Shirley ^{etal}	596	262	7700	on Dr. Pinehurst Chick Spgs. Sp. Lots 8 + 9 Blk. 6, Pinehurst
11167 " 19 1954	"	"	"	"	Moses Arnold	596	294	3,200	Part Lot 16, Rowley St. + Circle St. Sans Souci.
11277 " 20 1954	"	"	"	"	(Malcolm J. Floyd) Malcolm Theodore Floyd	596	337	10,500	Lot 275 cor. Bunscombe Rd. Highlands + Lot 4 Piedmont ^{Kantt Sp.}
11461 " 22 1954	"	"	"	"	O. C. McCuffie ^{etal}	596	497	7900	Lot 4 Early Bridge Rd. League Park
11461 " 22 1954	"	"	"	"	H. M. Thomas ^{Smith} Jefferson	596	500	10,000	Lot 74 Du Pont Drive Donwood, West Knoxville
11621 " 24 1954	"	"	"	"	Louise J. South ^{etal}	597	16	550	Lot 96 Marion St. Lawrence Hill Road.
11803 " 26 1954	"	"	"	"	Bobbie B. Nelson	597	113	7000	Lot 95 ad (Part Lot 95) Kantt Sp.
11803 " 26 1954	"	"	"	"	Samuel ^{Kallahan, etal} Kallahan	597	116	3,700	Lot 41 St. E. Reeves Prop. Kantt Sp.
12037 " 29 1954	"	"	"	"	E. J. McCarty	597	309	8,500	Lot 4 Sec. 1 Old Early Bridge Sindile Rd. Sans Souci
12029 " 29 1954	"	"	"	"	Ada M. Long	597	313	1750	Lot cor. Rogers Ave. + Parker Horsland Hills, Chick Spgs. Sp.
12029 " 29 1954	"	"	"	"	Charlie H. Lesley	597	316	7300	Lot 29 Wildwood Rd. Earle St. Lot 10 ad Bunscombe St.
12029 " 29 1954	"	"	"	"	Neal Lhr. Co. a corp	597	319	30,000	Tract 1 Cedar Lane Rd. Part Lot Kantt Sp.
12029 " 29 1954	"	"	"	"	M. E. Louches, 2nd St. Mark + St. Matthews	597	322	4800	1 acre St. Mark Rd. Lockman Heights.
12029 " 29 1954	"	"	"	"	J. Bruce Sheppard ^{etal}	597	325	4800	Part Lot 20 Maple Ave. Nicholtown Heights #1.
12159 June 1 1954	"	"	"	"	M. H. Hamby	597	416	3900	Lot 50 Mimosa Ave. Care. B) ave. + First Circle ^{Monaghan Dr.}
12159 " 1 1954	"	"	"	"	Barney L. Babb	597	419	1500	Lot 21 + 1/2 Lot 20 cor. Grand

INDIRECT or MORTGAGEE Index to Real Estate Mortgages — Greenville County, S. C.

Cott Family Name Index No. 1-S

To locate names, open at SURNAME INITIAL TAB and refer to this sub-index sheet for page reference.

Made by The Cott Index Company, Columbus, Ohio
Sold by Walker, Evans & Cogswell Co., Charleston, S. C.

FILE NUMBER DATE OF RECORD	MORTGAGEES FAMILY NAMES	GIVEN NAMES ABCDEFGHIJ	GIVEN NAMES KLMNO	GIVEN NAMES PQRSTUWXYZ	MORTGAGORS	BOOK	PAGE	Amount	BRIEF DESCRIPTION, LOCATION, ETC. (Not Warranted)
12159 June 1, 1954	First	Federal	S. + S. Assn.		James C. Balentine	597	422	9600	St. Isabella Park Lot 23 + Part Lot 24 Blackburn
12308 " 2, 1954	"	"	"	"	Rafe Storkham	597	541	6000	Loss, Washington Heights Part Lots 14 + 15 Blk. 3 Washington
12329 " 2, 1954	"	"	"	"	Mad E. Holland	597	544	20,000	Rd. Paris mt. Sp. Part Tract 40, New Buncombe
12271 " 2, 1954	"	"	"	"	S. S. Robertson	597	493	11,500	Estate, Butler Sp. Lot 14 Burgundy Dr. Mildair
12322 " 2, 1954	"	"	"	"	Alexander P. Duff, et al	597	497	10,000	40 acres Bates Sp.
12514 " 5, 1954	"	"	"	"	Henry Green	598	107	18,400	Rd. + East Hattie St. Lot 6 + Part Lot 5 cov. August
12514 " 5, 1954	"	"	"	"	Roy J. Martin	598	110	4,400	Bridge Rd. + Trammell Park 1.79 acres, cov. New Dunham
12514 " 5, 1954	"	"	"	"	J. W. Mauldin	598	113	16,500	Washington Heights Lots 42, 43 + 44, Blk. 2
12514 " 5, 1954	"	"	"	"	Local Home Builders, Inc.	598	116	8,500	Subd. #10 Lot 28, Cornell Court, Cornell
12676 " 8, 1954	"	"	"	"	Francis A. Pittman, et al	598	216	3,500	Annex. Lot 31, Paine St. Hampton
12676 " 8, 1954	"	"	"	"	J. H. Brewer, et al	598	219	1,100	Caroline Court, Butler Sp. Lot 6, Blk. 5, Eastlaw Dr.
12676 " 8, 1954	"	"	"	"	David J. Vaughan	598	222	4,500	41 acres, Dunblin Sp. College Park
12676 " 8, 1954	"	"	"	"	James L. Rosemond	598	225	3,700	Lot 27 Odessa St. + Staling Paine St. Hampton Annex.
12676 " 8, 1954	"	"	"	"	S. K. Brown, et al	598	228	4,200	Lot 30 cov. Darwin ave. + Heights Hattie Sp.
12676 " 8, 1954	"	"	"	"	Local Home Builders, Inc.	598	231	8,000	Lot 25 local St. Belmont 12.115 acres north of Dunblin
12676 " 8, 1954	"	"	"	"	M. A. Schaudler, et al	598	234	4,500	62.93 acres, Bates Sp.

INDIRECT or MORTGAGEE Index to Real Estate Mortgages — Greenville County, S. C.

22

(7R)

REG. U. S. PAT. OFFICE *Chas. McCott* County Indexes Since 1888
An Identifying Trade Mark

To locate names, open at SURNAME INITIAL TAB and refer to Buff Sub-Index sheet for page reference.

Cott Family Name Index No. 1-S

FILE NUMBER DATE OF RECORD	MORTGAGEES FAMILY NAMES	GIVEN NAMES ABCDEFGH	GIVEN NAMES IJKLMNO	GIVEN NAMES PQRSTUWXYZ	MORTGAGORS	BOOK	PAGE	Amount	BRIEF DESCRIPTION, LOCATION, ETC. (Not Warranted)
12859 June 9, 1954	List	Federal	S & L	Asin.	William C. Pilgrim	598	362	4000	Spencer St., Knott Sp. Lot 7+8 Arice Dale Dr. + near Skelome Road.
12859 9.1954	"	"	"	"	One. etal Local Home Builders	598	365	5000	Lot 25 Maryland ave. which Spgs. Sp.
12859 9.1954	"	"	"	"	Baptist Church, Deacon Southern Bleaching	598	368	15,000	2.67 acres near which Spgs. monaghan mill village.
12859 9.1954	"	"	"	"	E. C. Berry, Jr. etal	598	371	2800	Lot 95, Sec. 2, Speed St. Belmont Heights, Knott Sp.
12859 9.1954	"	"	"	"	One. Local Home Builders	598	374	6,500	Lot 53 Coal Brook Dr. Childan Estates.
13160 14.1954	"	"	"	"	J. E. Fitzpatrick, etal	598	533	13,000	Lot 23 Burgundy Dr. St. also Southern Side Dunbar St.
13160 14.1954	"	"	"	"	Zahia B. Joseph, etal	598	536	3900	Lot cor. Hammett St. + Douglas Chisley Lane, Chestnut Hills.
13160 14.1954	"	"	"	"	Carl B. Holland	598	539	36,000	Lots 86, 87, 88, 89, 90 + 91, Lot 24, Harrington Circle, Cardinal Park.
13160 14.1954	"	"	"	"	R. R. Reese	598	542	3000	Lot 25 Cardinal Drive, Linda's Ave., Knott Sp.
13160 14.1954	"	"	"	"	Albert L. Smith etal	599	1	5600	Lot 7, Natl. Hwy. 29 also Lot 2 Buncombe Rd., Park Place.
13160 14.1954	"	"	"	"	Albert B. Strickland	599	4	8600	Lots 13, 15 + 17, Blk. W new Hollywood Dr. Dixie Farms.
13224 15.1954	"	"	"	"	Ray H. Pace	599	7	16,000	Part Lot 5 (Lot 5-B), 28 acres, Bates Sp.
13223 15.1954	"	"	"	"	Fred W. Kestner	599	79	4400	Bridge Rd. - Paris Mt. Sp. 4.20 acres (Lot 1) Finley Blater mfg. co.
13223 15.1954	"	"	"	"	Frank Z. Benson	599	83	2000	Lot 5, Blk. R, Whitney St.
13223 15.1954	"	"	"	"	Walter Bayne etal	599	86	2900	
13223 15.1954	"	"	"	"	William C. Cashion	599	89	5350	

INDIRECT or MORTGAGEE Index to Real Estate Mortgages - Greenville County, S. C.

Cott Family Name Index No. 1-S

To locate names, open at SURNAME INITIAL TAB and refer to Sub-Index sheet for page reference.

Made by The Cott Index Company, Columbus, Ohio
Sold by Walker, Evans & Cogswell Co., Charleston, S. C.

FILE NUMBER	MORTGAGEES FAMILY NAMES	GIVEN NAMES ABCDEFGHIJ	GIVEN NAMES KLMNOP	GIVEN NAMES QRSTUVWXYZ	MORTGAGORS	BOOK	PAGE	Amount	BRIEF DESCRIPTION, LOCATION, ETC. (Not Warranted)
13321	First	Federal	S. & L. Assoc.		Charles H. Lesley	599	149	11,000	Dr. Stone Estates. Lots 30 & 31, Blk. 2 Brookwood
June 16, 1954								00	Rena Rice Kerr, Glenwood Sp.
13321	"	"	"	"	Dudley S. Rose, et al.	599	152	5800	10 Lots Blythe Shoals Prop.
" 16, 1954								00	St. North Hills.
13401	"	"	"	"	Maudie Lee Barron, et al.	599	188	1500	Lot 23 cov. Harrow + McDonald
" 17, 1954								00	Shawl.
13579	"	"	"	"	Robert W. Eskew	599	295	4900	Lot 71, Capers St. Crescent
" 19, 1954								00	Buncombe Park, Paris mt. Sp.
13579	"	"	"	"	Local Home Builders	599	298	3600	Lot 18 South Haven Dr.
" 19, 1954								00	
13579	"	"	"	"	A. J. Baizer, et al.	599	305	3400	Prop. Dennybrook Ave.
" 19, 1954								00	Dixie Lane.
13579	"	"	"	"	L. L. Spelts, et al.	599	308	4200	Tract 4 Old Anderson rd.
" 19, 1954								00	
13723	"	"	"	"	William H. Farrow	599	396	3900	30.33 acres, Fairview Sp.
" 21, 1954								00	Ave. & Sixth St., Judson Mill.
13723	"	"	"	"	Arthur E. Burdette	599	387	4000	Lot 63, Sec. 4, Cov. Second.
" 21, 1954								00	in or near Piedmont
13723	"	"	"	"	Paul E. Davis, et al.	599	393	3000	Lot 78, Sec. 4, Walker St.
" 21, 1954								00	Dr. & Rutherford Rd.
13723	"	"	"	"	Elizabeth H. Jinsley	599	390	10,750	Tracts 1, 2, 3 Cov. Union
" 21, 1954								00	Sp. Sp.
13848	"	"	"	"	Sam Law	599	399	3,000	Lot 2, St. Mark Road, Chick.
" 23, 1954								00	Hills Knott Sp.
13848	"	"	"	"	Leslie D. Buchanan	599	491	5800	Lot 33 County Rd. Arone
" 23, 1954								00	(formerly Hunt St.)
13848	"	"	"	"	Lewis E. Langford	599	494	4000	Lot 1 + Part Lot 26 Trotter
" 23, 1954								00	Langley Heights.
13848	"	"	"	"	Allister H. Smith	599	497	3200	Lot 37, Miller Ave. Extn.
" 23, 1954								00	Knott Sp.
13848	"	"	"	"	Frank J. Fowler	599	500	4000	4.10 acres, near Conestee

228

INDIRECT or MORTGAGEE Index to Real Estate Mortgages - Greenville County, S. C.

(77)

REG. U. S. PAT. OFFICE *Chambers* County Indexes Since 1888 An Identifying Trade Mark

To locate names, open at SURNAME INITIAL TAB and refer to Buff Sub-Index sheet for page reference.

Cott Family Name Index No. 1-5

FILE NUMBER	MORTGAGEES	GIVEN NAMES	GIVEN NAMES	GIVEN NAMES	MORTGAGORS	BOOK	PAGE	Amount	BRIEF DESCRIPTION, LOCATION, ETC.
DATE OF RECORD	FAMILY NAMES	ABCDEFGHIJ	IJKLMNO	PQRSTUVWXYZ					(Not Warranted)
13848 Mar 23, 1954	First	Federal	S. + L. Assin.		James R. Bates	599	503	2500 ⁰⁰	Lot Manley St. City
14098 " 25, 1954	"	"	"	"	Samuel Lane V. Simuley Lora V. Simuley	600	93	2600 ⁰⁰	Lot 3, box Bridge Rd.
14102 " 26, 1954	"	"	"	"	Roy L. Ayers, et al	600	147	2790 ⁰⁰	Lot 197, Otis St Miller Mill
"	"	"	"	"	Samuel M. Allen	600	126	2925 ⁰⁰	Lot 3, Fremont St.
"	"	"	"	"	Robert H. Anders, et al	600	111	2700 ⁰⁰	Lot 64, Lake Kirk St.
"	"	"	"	"	Rescoe Ball	600	168	2700 ⁰⁰	Lot 185, Hill St.
"	"	"	"	"	Thomas L. Abercrombie	600	189	2925 ⁰⁰	Lot 101, Reeves St.
"	"	"	"	"	Mary H. Banks	600	102	3150 ⁰⁰	Lot 201, Otis St.
"	"	"	"	"	Carl O. Barbrey	600	159	2925 ⁰⁰	Lot 68, Ligon St.
"	"	"	"	"	Robert A. Bishop	600	153	2790 ⁰⁰	Lot 133, Orr St.
"	"	"	"	"	William J. Brisley ^{et al}	600	210	2925 ⁰⁰	Lot 109, Reeves St.
"	"	"	"	"	A. Manley Campbell	600	135	2700 ⁰⁰	Lot 115, Seth St.
"	"	"	"	"	Charles L. Clardy	600	198	2700 ⁰⁰	Lot 123, Seth St.
"	"	"	"	"	Howard H. Clark, et al	600	180	2993 ⁰⁰	Lot 20, Sherb St.
"	"	"	"	"	Roy M. Emory	600	165	2700 ⁰⁰	Lot 194, Gress St.
"	"	"	"	"	James L. Eubanks	600	195	2993 ⁰⁰	Lot 87, Ligon St.

INDIRECT or MORTGAGEE Index to Real Estate Mortgages — Greenville County, S. C.

129

Cott Family Name Index No. 1-5

To locate names, open at SURNAME INITIAL TAB and refer to Buff Sub-Index sheet for page reference.

Made by The Cott Index Company, Columbus, Ohio
Sold by Walker, Evans & Cogswell Co., Charleston, S. C.

(7u)

FILE NUMBER	MORTGAGEES FAMILY NAMES	GIVEN NAMES ABCDEFGHIH	GIVEN NAMES IJKLMNO	GIVEN NAMES PQRSTUVWXYZ	MORTGAGORS	BOOK	PAGE	Amount	BRIEF DESCRIPTION, LOCATION, ETC. (Not Warranted)
DATE OF RECORD									
14102 June 26, 1957	First	Federal	S. + L. Ass'n.		Clarence E. Estbanks	600	108	3240 ⁰⁰	Lot 204, Mission St Mills Mill
" " "	"	"	"	"	Mrs. Louise Fowler	600	216	2925 ⁰⁰	Lot 44, Beacon St. " "
" " "	"	"	"	"	L. H. Lumb	600	120	2993 ⁰⁰	Lot 92, Ligon St. " "
" " "	"	"	"	"	Henry M. Kille	600	201	2925 ⁰⁰	Lot 5, Remont St. " "
" " "	"	"	"	"	Lloyd S. Goodwin	600	117	2790 ⁰⁰	Lot 209, Quess St. " "
" " "	"	"	"	"	Charles E. Gray	600	183	2993 ⁰⁰	Lot 29, Moore St. " "
" " "	"	"	"	"	Jessie M. Henderson	600	156	2993 ⁰⁰	Lot 95, Ligon St. " "
" " "	"	"	"	"	Hazel S. Hill	600	141	3060 ⁰⁰	Lot 63, Lake Circle St. " "
" " "	"	"	"	"	James H. Hudgens	600	171	2925 ⁰⁰	Lot 49, Beacon St. " "
" " "	"	"	"	"	Wesley Kitchener	600	144	2700 ⁰⁰	Lot 162, Quess St. " "
" " "	"	"	"	"	Charles E. Lamb	600	96	2790 ⁰⁰	Lot 51, Beacon St. " "
" " "	"	"	"	"	George O. Massey	600	114	2700 ⁰⁰	Lot 161, Quess St. " "
" " "	"	"	"	"	J. Harold Metz, et al	600	162	2925 ⁰⁰	Lot 14, McHarty St. " "
" " "	"	"	"	"	Richard L. Miller	600	123	2430 ⁰⁰	Lot 151, Seeling St. " "
" " "	"	"	"	"	Eunice O. McDonald	600	150	2925 ⁰⁰	Lot 75, Ligon St. " "
" " "	"	"	"	"	Eugene B. McElister	600	105	2700 ⁰⁰	Lot 206, Otis St. " "

12

INDIRECT or MORTGAGEE Index to Real Estate Mortgages — Greenville County, S. C.

(74)

REG. U. S. PAT. OFFICE *Chas McColl* County Indexes Since 1888 An Identifying Trade Mark

To locate names, open at SURNAME INITIAL TAB and refer to Buff Sub-Index sheet for page reference.

Cott Family Name Index No. 1-S

FILE NUMBER DATE OF RECORD	MORTGAGEES FAMILY NAMES	GIVEN NAMES ABCDEFGHIJ	GIVEN NAMES KLMNO	GIVEN NAMES PQRSTUVWXYZ	MORTGAGORS	BOOK	PAGE	Amount	BRIEF DESCRIPTION, LOCATION, ETC. (Not Warranted)	
14102 June 26, 1954	First	Federal	S	L	Assn.	James L. McAllister etal	600	174	2790 ⁰⁰	Lot 141, Queen St. Mill Mill
" " "	"	"	"	"	"	H. Riley McAllister etal	600	207	2970 ⁰⁰	Lot 143, Queen St. " "
" " "	"	"	"	"	"	Leonard McMahon	600	186	2700 ⁰⁰	Lot 139, Orr St. " "
" " "	"	"	"	"	"	Woodrow McJunkin	600	138	2700 ⁰⁰	Lot 131, Orr St. " "
" " "	"	"	"	"	"	Frederick E. McNeely	600	99	2993 ⁰⁰	Lot 43, Beacon St. " "
" " "	"	"	"	"	"	Thomas H. Nations etal	600	213	2925 ⁰⁰	Lot 47, Beacon St. " "
" " "	"	"	"	"	"	Samuel S. Phillips	600	177	3240 ⁰⁰	Lot 113, Reeves St. " "
" " "	"	"	"	"	"	J. E. Porter, etal	600	132	2700 ⁰⁰	Lot 186, Ridge St. " "
" " "	"	"	"	"	"	George A. Scott	600	204	2993 ⁰⁰	Lot 108, Reeves St. " "
" " "	"	"	"	"	"	Claude C. Sentell	600	192	2993 ⁰⁰	Lot 103, Reeves St. " "
" " "	"	"	"	"	"	Sarah Tucker	600	129	2925 ⁰⁰	Lot 106, Reeves St. " "
14227 " 28-1954	"	"	"	"	"	Spurgeon F. Kuykendall	600	298	4500 ⁰⁰	Lot 46, Conestee
" " "	"	"	"	"	"	Lydia P. Martin	600	283	11,000 ⁰⁰	Lot 12, Blk. C. Crescent Ave, City.
" " "	"	"	"	"	"	J. H. Mauldin	600	289	16,000 ⁰⁰	45 + 46 Sec 3, Washington Loop, Lots 20 + 21, Blk. E. + Lots,
" " "	"	"	"	"	"	Robert H. Dill, etal	600	295	4000 ⁰⁰	1 Acre, Chick Spgs. Sp.
" " "	"	"	"	"	"	Charles L. Coenter, etal	600	301	3300 ⁰⁰	Part Lot 15, Summit Ave. Kiville Sp.

INDIRECT or MORTGAGEE Index to Real Estate Mortgages — Greenville County, S. C.

22
(71)

Cott Family Name Index No. 1-S

To locate names, open at SURNAME INITIAL TAB and refer to Buf Sub-Index sheet for page reference.

Made by The Cott Index Company, Columbus, Ohio
Sold by Walker, Evans & Cogswell Co., Charleston, S. C.

FILE NUMBER	MORTGAGEES FAMILY NAMES	GIVEN NAMES ABCDEFGHIJ	GIVEN NAMES KLMNO	GIVEN NAMES PQRSTUVWXYZ	MORTGAGORS	BOOK	PAGE	Amount	BRIEF DESCRIPTION, LOCATION, ETC. (Not Warranted)
DATE OF RECORD									
14227 June 28, 1954	First	Federal S. & L. Assn.			John J. Bridwell, et al	600	292	32.00	Part Lot 11, Leach St. City floor St. Buena Vista, Chick. App. Off.
" " "	"	"	"	"	Ethel C. Burrey	600	286	50.00	lots 23, 24 + 25, Blk. A. May Park add.
14396 " 29, 1954	"	"	"	"	Timothy Lomas	600	398	67.00	Lot 4 Carter St. Garden Maple area.
14396 " 29, 1954	"	"	"	"	James L. Hudson	600	395	80.00	Lot 4, Westview Drive,
14547 " 30, 1954	"	"	"	"	Archie Turner	600	415	3,240.00	Lot 114 Reeves St. Willa Hill
14547 " 30, 1954	"	"	"	"	Ralph A. Day	600	418	3,060.00	Lot 61 Lake Creek St.
14547 " 30, 1954	"	"	"	"	Wilke & Bryant et al	600	421	2,925.00	Lot 72 Ligon St.
14547 " 30, 1954	"	"	"	"	Nathaniel Thompson	600	424	2,475.00	Lot 226 Wilkins St.
14547 June 30, 1954	"	"	"	"	A. H. Franke et al	600	430	2,993.00	Lot 53 Beacon St.
14547 " 30, 1954	"	"	"	"	Mr. Nora Staton	600	433	2,993.00	Lot 46 Beacon St.
14547 " 30, 1954	"	"	"	"	William L. Thompson et al	600	436	2,700.00	Lot 152 Deering St.
14547 " 30, 1954	"	"	"	"	Clarence Moore	600	439	2,835.00	Lot 178 Ridge St.
14547 " 30, 1954	"	"	"	"	Sarah Sloan	600	442	2,993.00	Lot 54 Beacon St.
14547 " 30, 1954	"	"	"	"	Harry A. Green et al	600	445	2,925.00	Lot 27 Vista St.
14547 " 30, 1954	"	"	"	"	Henry B. Duvall	600	448	2,970.00	" 7 Walnut
14547 " 30, 1954	"	"	"	"	William A. Marler	600	451	2,993.00	" 4 Vermont

INDIRECT or MORTGAGEE Index to Real Estate Mortgages — Greenville County, S. C.

22

(74)

REG. U. S. PAT. OFFICE *Chas. McColl* County Indexes Since 1888 An Identifying Trade Mark

To locate names, open at SURNAME INITIAL TAB and refer to Buff Sub-Index sheet for page reference.

Cott Family Name Index No. 1-S

FILE NUMBER	MORTGAGEES FAMILY NAMES	GIVEN NAMES ABCDEFGH	GIVEN NAMES IJKLMNO	GIVEN NAMES PQRSTUVWXYZ	MORTGAGORS	BOOK	PAGE	Amount	BRIEF DESCRIPTION, LOCATION, ETC. (Not Warranted)
14547								00	
June 30, 1954	<i>Fresh</i>	<i>Federal</i>	<i>B + L</i>	<i>Asen</i>	<i>Clara O. Hawkins</i>	600	454	2,790	Lot 210 Guesse Dr. Mills Mill
14547								00	
" 30, 1954	"	"	"	"	<i>Myrtis H. McQueen</i>	600	457	2,925	" 39 Moore " " "
14547								00	
" 30, 1954	"	"	"	"	<i>Myron H. Floyd</i> ^{et al}	600	460	2,700	" 173 Guesse " " "
14547								00	
" 30, 1954	"	"	"	"	<i>Robert D. Putnam</i>	600	463	2,790	" 196 Otis " " "
14547								00	
" 30, 1954	"	"	"	"	<i>E. R. Gray</i>	600	466	3,240	" 98 Ligon " " "
14547								00	
" 30, 1954	"	"	"	"	<i>Fleaster Armstrong</i> et al	600	469	2,475	" 225 Wilkins St " "
14547								00	
" 30, 1954	"	"	"	"	<i>Mr Alice H. Baller</i>	600	472	3,240	" 218 Mission " " "
14547					<i>or Charles H. Smith</i>			00	
" 30, 1954	"	"	"	"	<i>Harry C. Smith, same</i>	600	475	2,700	" 150 Bellring " " "
14547								00	
" 30, 1954	"	"	"	"	<i>Raymond H. Smith</i> ^{et al}	600	478	2,993	" 40 Moore " " "
14547								00	
" 30, 1954	"	"	"	"	<i>Isabell H. Smith</i>	600	481	2,925	" 89 Ligon " " "
14547								00	
" 30, 1954	"	"	"	"	<i>Hillie L. Lowery</i>	600	484	2,925	" 60 Seth " " "
14547								00	
" 30, 1954	"	"	"	"	<i>Alvin L. Babb</i>	600	487	2,993	" 11 Mc Garity " " "
14547								00	
" 30, 1954	"	"	"	"	<i>William J. Daniel</i>	600	490	2,700	" 164 Guesse " " "
14547								00	
" 30, 1954	"	"	"	"	<i>Jim Finley</i>	600	493	2,700	" 130 Orr " " "
14547								00	
" 30, 1954	"	"	"	"	<i>Cesar Davis</i>	600	496	2,700	" 205 Otis " " "
14547								00	
" 30, 1954	"	"	"	"	<i>Curtis V. Hill</i>	600	499	2,700	" 179 Ridge " " "

INDIRECT or MORTGAGEE Index to Real Estate Mortgages — Greenville County, S. C.

Cott Family Name Index No. 1-5

To locate names, open at SURNAME INITIAL TAB and refer to Buff Sub-Index sheet for page reference.

Made by The Cott Index Company, Columbus, Ohio
Sold by Walker, Evans & Cogswell Co., Charleston, S. C.

22
(74)

FILE NUMBER	MORTGAGEES	GIVEN NAMES	GIVEN NAMES	GIVEN NAMES	MORTGAGORS	BOOK	PAGE	Amount	BRIEF DESCRIPTION, LOCATION, ETC.
DATE OF RECORD	FAMILY NAMES	ABCDEFGHIJ	IJKLMNOP	QRSTUVWXYZ					(Not Warranted)
14547 June 30, 1954	Fried	Federal	S & L	Acres.	Henry H. Bond	600	502	2,700	Lot 134 Ore St Mills Mill
14547 " 30, 1954	"	"	"	"	Halter L. Clayton	600	505	2,700	" 191 Ridge " " "
14547 " 30, 1954	"	"	"	"	Clifford B. Rice	600	508	2,925	" 28 Herts " " "
14547 " 30, 1954	"	"	"	"	Clifford B. Rice	600	511	2,993	" 19 Herts " " "
14547 " 30, 1954	"	"	"	"	Baithen H. Green	600	514	3,060	" 62 Lake " " "
14547 " 30, 1954	"	"	"	"	James A. Tolbert	600	517	2,993	" 16 M ^c Parity St. " "
14547 " 30, 1954	"	"	"	"	William C. Holzclaw ^{et al}	600	520	2,993	" 10 M ^c Parity " " "
14547 " 30, 1954	"	"	"	"	Richard C. Oliver	600	523	2,700	" 124 Ore " " "
14547 " 30, 1954	"	"	"	"	Curtis D. Porter	600	526	2,993	" 31 Moore " " "
14547 " 30, 1954	"	"	"	"	Samuel E. Lloyd, et al	600	427	2,700	" 180 Ridge " " "
14547 " 30, 1954	"	"	"	"	Marcel E. Cowan ^{et al}	600	529	2,200	" 166 Queen " " "
14547 " 30, 1954	"	"	"	"	Joe B. Crenshaw	600	532	2,700	" 190 Ridge " " "
14547 " 30, 1954	"	"	"	"	J. C. Hammond ^{et al}	600	535	2,993	" 2 Vermont " " "
14547 " 30, 1954	"	"	"	"	William Hill	600	538	2,993	" 35 Moore " " "
14547 " 30, 1954	"	"	"	"	Ila J. Fuller	600	541	3,060	" 117 Beth " " "
14547 " 30, 1954	"	"	"	"	Abner C. Fincher	600	544	2,925	" 18 Herts " " "

INDIRECT or MORTGAGEE Index to Real Estate Mortgages — Greenville County, S. C.

(73)

REG. U. S. PAT. OFFICE *Chas. McCall* County Indexes Since 1888 An Identifying Trade Mark

To locate names, open at SURNAME INITIAL TAB and refer to Buff Sub-index sheet for page reference.

Cott Family Name Index No. 1-5

FILE NUMBER DATE OF RECORD	MORTGAGEES FAMILY NAMES	GIVEN NAMES ABCDEFGH	GIVEN NAMES IJKLMNO	GIVEN NAMES PQRSTUWXYZ	MORTGAGORS	BOOK	PAGE	AMOUNT	BRIEF DESCRIPTION, LOCATION, ETC. (Not Warranted)
14547 June 30, 1954	First	Federal	B & L	Assn	<i>et al</i> Eldridge E. Parkum	600	547	2,925	Lot 12 McParity St. Mills Mill
14547 " 30, 1954	"	"	"	"	<i>et al</i> Walter M. Mahan	600	550	2,925	" 93 Ligon " "
14547 " 30, 1954	"	"	"	"	Fred H. Goo	600	553	2,100	" 198 Otis " "
14452 " 30, 1954	"	"	"	"	Richard J. Oster <i>et al</i>	601	49	2,500	Bulls Sp " Perry Rd. Sans Souci Villa
14452 " 30, 1954	"	"	"	"	Frank L. Calhoun <i>et al</i>	601	52	2,100	Chick Sp. Sp. 1 acre near Taylors
14811 July 3, 1954	"	"	"	"	Eshe L. Miller	601	255	10,200	Jacquema Park - Lot 73 Dr. Port Dr.
14811 " 3, 1954	"	"	"	"	Georgia M. Coy Vaughan	601	246	2,100	East Park Lot 30, Blk. C Washington Rd
14811 July 3, 1954	"	"	"	"	Fred Atkinson	601	249	6,500	Marion Rd - City View Part Lot 77, Lot 76
14811 July 3, 1954	"	"	"	"	<i>et al</i> Raymond L. Hicks	601	243	3,900	Pop Mfg. Co. Lot 56 Dr. 1, second ave
14811 " 3, 1954	"	"	"	"	Lollie B. Gibson	601	252	1,200	Land - chick Sp. Sp. Part west 9 of Harren staller
14960 " 7, 1954	"	"	"	"	Douglas H. Cram, <i>et al</i>	601	330	3,600	Lot Chick spgs Sp.
14960 " 7, 1954	"	"	"	"	Ray Hill	601	327	1,750	0.9 acre O'Neal Sp
15048 " 8, 1954	"	"	"	"	R. D. Smith, Jr.	601	368	7,900	Brook Hills, Hartt Sp. Lot 15 Brook Rd.
15049 " 8, 1954	"	"	"	"	Edith Pool Carter	601	371	3,600	Paris mt Sp. 2 acres Keeler Br Rd
15050 " 8, 1954	"	"	"	"	John Richard Thode	601	365	7700	Lot 4 East Jarvis Rd.
15261 " 10, 1954	"	"	"	"	<i>Inc.</i> Local Home Builders	601	480	10,500	Belmont Heights - Hartt Sp Lot 8 Augusta Rd.

INDIRECT or MORTGAGEE Index to Real Estate Mortgages — Greenville County, S. C.

Cott Family Name Index No. 1-5

To locate names, open at SURNAME INITIAL TAB and refer to Sub-Index sheet for page reference.

Made by The Cott Index Company, Columbus, Ohio
Sold by Walker, Evans & Cogswell Co., Charleston, S. C.

FILE NUMBER	MORTGAGES	GIVEN NAMES	GIVEN NAMES	GIVEN NAMES	MORTGAGORS	BOOK	PAGE	Amount	BRIEF DESCRIPTION, LOCATION, ETC.
DATE OF RECORD	FAMILY NAMES	ABCDEFGHIK	LJKLMNO	PQRSTUWXYZ				(Not Warranted)	
15261	First	Federal	S. & L.	Assn.	Marguerite L. Lovern	601	486	00	Judson Mills
July 10, 1954								1700	Lot 19, Sec 2, Fourth, Ark.
15261	"	"	"	"	J. A. Carson	601	489	00	University Heights
" 10, 1954								12,000	Lot 93, Blk C, Commerce Dr.
15261	"	"	"	"	Billie E. Pickelimer	601	483	00	Old Samsoni Country Club
" 10, 1954								8,000	Lots 43, 44, 47 Rodney St.
15320	"	"	"	"	John R. Ranes	602	19	00	Ranney Lots 23, 24, 25 & 26
" 12, 1954								3,000	Lot 3, Julian Ave.
15404	"	"	"	"	Robert Leroy White, Jr.	602	92	00	Drive, Croftstone Acres
" 13-1954								8,500	Lot 15, Sec 9, Broughton
15404	"	"	"	"	Barnes, Reastyles, a Corp.	602	89	00	St. Grills, Jr.
" 13-1954								3,500	Lot 4, & Part Lot 5, Alexander City
15404	"	"	"	"	Rev. S. E. Kay	602	86	00	Lots 6 & 7, Hall St (Palm St)
" 13-1954								5,400	
15404	"	"	"	"	C. D. Gorde, et al	602	83	00	Lot Pinckney St. Ward 1 City
" 13-1954								18,000	
15547	"	"	"	"	Roy Thomason	602	168	00	Lot 12, Melville Ave. near City
" 14-1954								12,350	
15717	"	"	"	"	Mrs. Nell C. Milbank	602	448	00	Lot 2 15 Russell Ave. City
" 15, 1954								5,100	
15718	"	"	"	"	E. H. Donnell	602	445	00	Sunny Slope
" 15, 1954								3,000	Lot 38, Blk A - Agnew Ave.
15655	"	"	"	"	Juanita H. Anderson	602	272	00	Lot 6, Vermont St. Mills Hill
" 15, 1954								3,240	
15655	"	"	"	"	William R. Arrowood	602	293	00	Lot 172, Queen St. Mills Hill
" 15, 1954								2,700	
15655	"	"	"	"	Cora O. Ballou	602	248	00	Lot 45, Queen St. Mills Hill
" 15, 1954								2,935	
15655	"	"	"	"	Lee F. Ballou, et al	602	269	00	Lot 55, Bath St. Mills Hill
" 15, 1954								2,900	
15655	"	"	"	"	Lee B. Blackwell	602	368	00	Lot 104, Queen St. Mills Hill
" 15, 1954								2,993	

INDIRECT or MORTGAGEE Index to Real Estate Mortgages — Greenville County, S. C.

(88)

REG. U. S. PAT. OFFICE *Chas. McCall* County Indexes Since 1888 An Identifying Trade Mark

To locate names, open at SURNAME INITIAL TAB and refer to Buff Sub-Index sheet for page reference.

Cott Family Name Index No. 1-S

FILE NUMBER DATE OF RECORD	MORTGAGEES FAMILY NAMES	GIVEN NAMES ABCDEFGH	GIVEN NAMES IJKLMNO	GIVEN NAMES PQRSTUVWXYZ	MORTGAGORS	BOOK	PAGE	Amount	BRIEF DESCRIPTION, LOCATION, ETC. (Not Warranted)
15655 July 15, 1954	First	Federal	S. + L.	Ann	Fred W. Cobb, et al	602	257	2,993 ⁰⁰	Lot 36, Moore St. Mills Hill
15655 15, 1954	"	"	" "	"	R. J. Bridger, et al	602	380	2,925 ⁰⁰	Lot 96, Ligon St. Mills Hill
15655 15, 1954	"	"	" "	"	Lanie C. Beach, et al	602	341	2,700 ⁰⁰	Lot 144, Guss St. Mills Hill
15655 15, 1954	"	"	" "	"	Jamae Ralph Clardy, et al	602	377	3,060 ⁰⁰	Lot 116, Sath St. Mills Hill
15656 15, 1954	"	"	" "	"	Cecil E. Davis, et al	602	260	2,925 ⁰⁰	Lot 15, Mc Garity St. Mills Hill
15655 15, 1954	"	"	" "	"	Delk H. Davis, et al	602	353	2,925 ⁰⁰	Lot 41, Moore St. Mills Hill
15655 15, 1954	"	"	" "	"	Neuman H. Dittmer	602	392	2,925 ⁰⁰	Lot 30, Moore St. Mills Hill
15655 15, 1954	"	"	" "	"	Doshia St. Duvall	602	302	2,700 ⁰⁰	Lot 177, Ridge St. Mills Hill
15655 15, 1954	"	"	" "	"	Floyd S. Elders	602	374	2,925 ⁰⁰	Lot 42, Moore St. Mills Hill
15655 15, 1954	"	"	" "	"	George St. Funk, et al	602	242	2,700 ⁰⁰	Lot 193, Guss St. Mills Hill
15655 15, 1954	"	"	" "	"	Noah B. Gilliland, et al	602	317	2,700 ⁰⁰	Lot 65, Lake Circle St. Mills Hill
15655 15, 1954	"	"	" "	"	George A. Green	602	251	2,993 ⁰⁰	Lot 90, Ligon St. Mills Hill
15655 15, 1954	"	"	" "	"	J. F. Guss	602	281	3,240 ⁰⁰	Lot 142, Guss St. Mills Hill
15655 15, 1954	"	"	" "	"	" " "	602	284	2,925 ⁰⁰	Lot 86, Ligon St. Mills Hill
15655 15, 1954	"	"	" "	"	Othella M. Head	602	356	2,700 ⁰⁰	Lot 67, Lake Circle St. Mills Hill
15655 15, 1954	"	"	" "	"	Junior E. Hendriker	602	308	3,060 ⁰⁰	Lot 57, Sath St. Mills Hill

INDIRECT or MORTGAGEE Index to Real Estate Mortgages — Greenville County, S. C.

22
(80)

Cost Family Name Index No. 1-S

To locate names, open at SURNAME INITIAL TAB and refer to Ref Sub-index sheet for page reference.

Made by The Gott Index Company, Columbus, Ohio
Sold by Walker, Evans & Cogswell Co., Charleston, S. C.

FILE NUMBER	MORTGAGEES	GIVEN NAMES	GIVEN NAMES	GIVEN NAMES	MORTGAGORS	BOOK	PAGE	Amount	BRIEF DESCRIPTION, LOCATION, ETC.
DATE OF RECORD	FAMILY NAME	ABCDEFGHIJ	KLMNO	PQRSTUWXYZ					(Not Warranted)
15655 July 15, 1954	First	Federal	S. L.	Ason.	Thomas A. Henry	602	299	2,115 ⁰⁰	Mill's Mill Lot 227, Milkens St.
15655 " 15, 1954	"	"	"	"	Guy L. Halcombe	602	326	2,993 ⁰⁰	Lot 50, Beacon St. Mill's Mill.
15655 " 15, 1954	"	"	"	"	E. M. Lillard	602	335	3,240 ⁰⁰	Lot 216, Mission St. Mill's Mill.
15655 " 15, 1954	"	"	"	"	Jerome F. Long et al	602	236	2,993 ⁰⁰	Lot 9, Mc Garity St. Mill's Mill.
15655 " 15, 1954	"	"	"	"	Devey A. Lowery	602	305	2,700 ⁰⁰	Lot 171, Quess St. Mill's Mill.
15655 " 15, 1954	"	"	"	"	J. S. Massey	602	320	2,700 ⁰⁰	Lot 149, Deering St. Mill's Mill.
15655 " 15, 1954	"	"	"	"	William A. Mahaffey	602	383	2,700 ⁰⁰	Lot 8, Walnut St. Mill's Mill.
15655 " 15, 1954	"	"	"	"	Alon V. Mahaffey	602	332	2,700 ⁰⁰	Lot 183, Ridge St. Mill's Mill.
15655 " 15, 1954	"	"	"	"	Lester H. McQueen	602	278	2,925 ⁰⁰	Lot 37, Moore St. Mill's Mill.
15655 " 15, 1954	"	"	"	"	Mary McCauley	602	275	2,000 ⁰⁰	Lot 102, Reever St. Mill's Mill.
15655 July 15, 1954	"	"	"	"	Ruth K. Weeks	602	311	2,993 ⁰⁰	Lot 23, Hurte St. Mill's Mill.
15655 " 15, 1954	"	"	"	"	Era J. Moore	602	287	2,700 ⁰⁰	Lot 135, Orr St. Mill's Mill.
15655 " 15, 1954	"	"	"	"	H. L. Moon et al.	602	254	2,700 ⁰⁰	Lot 176, Quess St. Mill's Mill.
15655 " 15, 1954	"	"	"	"	Melvin B. Owens et al.	602	314	2,700 ⁰⁰	Lot 189, Ridge St. Mill's Mill.
15655 " 15, 1954	"	"	"	"	John D. Parham	602	296	2,790 ⁰⁰	Lot 195, Otis St. Mill's Mill.
15655 " 15, 1954	"	"	"	"	John A. Patterson	602	371	2,993 ⁰⁰	Lot 38, Moore St. Mill's Mill.

INDIRECT or MORTGAGEE Index to Real Estate Mortgages — Greenville County, S. C.

(88)

REG. U. S. PAT. OFFICE *Chas. McClellan* County Indexes Since 1888 An Identifying Trade Mark

To locate names, open at SURNAME INITIAL TAB and refer to Buff Sub-Index sheet for page reference.

Cott Family Name Index No. 1-S

FILE NUMBER	MORTGAGEES FAMILY NAMES	GIVEN NAMES ABCDEFGH	GIVEN NAMES IJKLMNO	GIVEN NAMES PQRSTUWXYZ	MORTGAGORS	BOOK	PAGE	Amount	BRIEF DESCRIPTION, LOCATION, ETC. (Not Warranted)
DATE OF RECORD									
15655 July 15, 1954	First	Federal	S + L	Acson	Charles F. Pearson <i>et al</i>	602	329	2993 ⁰⁰	Lot 34, Moore St, Mills Mill
15655	"	"	"	"	Jefferson P. Perry,	602	362	2700 ⁰⁰	Lot 148, Deering St, Mills Mill
15655	"	"	"	"	John O. Phillips	602	344	2993 ⁰⁰	Lot 21, Hurts St, Mills Mill
15655	"	"	"	"	Curtis O. Powell	602	359	2700 ⁰⁰	Lot 163, Guess St, Mills Mill
15655	"	"	"	"	Theresa S. Revis	602	338	2925 ⁰⁰	Lot 97, Ligon St, Mills Mill
15655	"	"	"	"	James O. Rice	602	266	2925 ⁰⁰	Lot 48, Beacon St, Mills Mill
15655	"	"	"	"	William A. Rodgers	602	323	2993 ⁰⁰	Lot 32, Moore St, Mills Mill
15655	"	"	"	"	Fannie Mae Sellers <i>et al</i>	602	365	3240 ⁰⁰	Lot 27, Mission St, Mills Mill
15655	"	"	"	"	Raymond E. Simpson <i>et al</i>	602	290	2993 ⁰⁰	Lot 25, Hurts St, Mills Mill
15655	"	"	"	"	Vivian Smith,	602	350	3060 ⁰⁰	Lot 153, Deering St, Mills Mill
15655	"	"	"	"	Cora L. Snyder	602	239	2925 ⁰⁰	Lot 7, Hurts St, Mills Mill
15655	"	"	"	"	Harry J. Sutherland	602	333	2700 ⁰⁰	Lot 174, Guess St, Mills Mill
15655	"	"	"	"	John C. Todd	602	263	2925 ⁰⁰	Lot 7, Ligon St, Mills Mill
15655	"	"	"	"	James H. Trammell	602	389	2790 ⁰⁰	Lot 200, Hurts St, Mills Mill
15655	"	"	"	"	Bred L. Underwood,	602	245	2993 ⁰⁰	Lot 26, Hurts St, Mills Mill
15655	"	"	"	"	E. L. Walker	602	347	2700 ⁰⁰	Lot 175, Guess St, Mills Mill

INDIRECT or MORTGAGEE Index to Real Estate Mortgages — Greenville County, S. C.

Cott Family Name Index No. 1-S

To locate names, open at SURNAME INITIAL TAB and refer to this Sub-Index sheet for page reference.

Made by The Cott Index Company, Columbus, Ohio
Sold by Walker, Evans & Cogswell Co., Charleston, S. C.

FILE NUMBER	MORTGAGEES	GIVEN NAMES	GIVEN NAMES	GIVEN NAMES	MORTGAGORS	BOOK	PAGE	Amount	BRIEF DESCRIPTION, LOCATION, ETC.
DATE OF RECORD	FAMILY NAMES	ABCDEFGHIJ	KLMNO	PQRSTUWXYZ					(Not Warranted)
15655									
July 15, 1954	First	Federal	S. + L.	Acen	John Williams	602	386	2,520 ⁰⁰	Lot 1, Tremont St. Mills Hill
15782									
161954	"	"	"	"	Paul B. Giler	602	482	3,500 ⁰⁰	Prop. F. J. Epper, Oaklawn sp. 7 Acres (Seact 1)
15881									
17, 1954	"	"	"	"	William A. Vaughn, Jr.	602	531	6,000 ⁰⁰	Lot Mills at Extr -
15882									
17, 1954	"	"	"	"	E. S. Painter	602	538	3,000 ⁰⁰	1 acre, Painter sp.
15882									
17, 1954	"	"	"	"	Halter Jones, et al	602	541	1,200 ⁰⁰	2 ac Louis at - Northeastern 1/2 Lot 16 -
15882									
17, 1954	"	"	"	"	H. E. Mc Claim	602	544	4,500 ⁰⁰	Pecan arace, Grant sp. Lot 63, mayflower at -
15882									
17, 1954	"	"	"	"	J. P. Medlack	602	547	5,500 ⁰⁰	Maple Heights - Lot 1, Keith Driv.
15882									
17, 1954	"	"	"	"	P. L. Fortune, Jr.	603	1	2,500 ⁰⁰	Fortune St + 20 ft alley 8' x 11' sp. Lots 5, 6, 7, 8, 9, 12 + 13, cor
15882									
17, 1954	"	"	"	"	Roy V. Zucker, et al	603	4	8,000 ⁰⁰	Camilla Park - Lot 140 Yorn Rd, Lot 4 -
16001									
19, 1954	"	"	"	"	Marie E. Parrish	603	86	2,600 ⁰⁰	Paris Mt. sp. Lot 2 S. St. Freeman Prop.
16001									
19, 1954	"	"	"	"	J. H. Mauldin	603	89	18,000 ⁰⁰	Hydrington Heights - Lots 22, 23, 24 + 25, Sec 2 -
16001									
19, 1954	"	"	"	"	Virginia Wood	603	92	5,500 ⁰⁰	Lot - Austin sp.
16004									
19, 1954	"	"	"	"	Clarence E. Barnett	603	83	8,000 ⁰⁰	Five Brook Develop. chis sp of Lots 83 + 84 Bridmore St -
16066									
20, 1954	"	"	"	"	Furman South et al	603	134	2,925 ⁰⁰	Lot 99 Rivers St. Mills Hill
16066									
20, 1954	"	"	"	"	Ollie L. Grant, et al	603	131	2,925 ⁰⁰	Lot 24 West St. Mills Hill
16066									
"	"	"	"	"	James B. Mc Call	603	137	2,790 ⁰⁰	Lot 208 Bures St. Mills Hill

INDIRECT or MORTGAGEE Index to Real Estate Mortgages — Greenville County, S. C.

22
(87)

REG. U. S. PAT. OFFICE *Chas. McCall* County Indexes Since 1888
An Identifying Trade Mark

To locate names, open at SURNAME INITIAL TAB and refer to Buff Sub-Index sheet for page reference.

Cott Family Name Index No. 1-5

FILE NUMBER DATE OF RECORD	MORTGAGEES FAMILY NAMES	GIVEN NAMES ABCDEFGH	GIVEN NAMES IJKLMNO	GIVEN NAMES PQRSTUWXYZ	MORTGAGORS	BOOK	PAGE	Amount	BRIEF DESCRIPTION, LOCATION, ETC. (Not Warranted)
16179 July 21, 1954	First	Federal	S. & L.	Acen.	James P. Boynton	603	184	13000	00 Chestnut St. City Greater Part Lot 38, Sec 13.
16432	"	"	"	"	A. K. Edens, et al.	603	351	3000	00 S. N. Pal Mfg. Co., near City. Lot 252, Blk. 1 Seventh ave.
24 1954 16432	"	"	"	"	A. E. Loose	603	354	16600	00 Ward 2, City. Lot 9, Blk 14, Crowley St.
24 1954 16432	"	"	"	"	Emal Stebb Hill	603	357	8000	00 Wille sp. 1 acre, Old Spthg Rd.
24 1954 16432	"	"	"	"	Vance H. Crowder, et al.	603	360	3500	00 St. Beena Vista, Chick Spg. Sp. Lots 34, 35 & 36 Blk. E. Edw. St.
24 1954 16432	"	"	"	"	Guy Robbins	603	363	6000	00 Morningide + Milton Drive, Sylvan. Lot 67 + 1/2 Lot 68 car.
24 1954 16432	"	"	"	"	S. H. Burdett	603	366	4500	00 Dale Gault sp. Part Lot 5 + Lots 6 + 7, avia. -
24 1954 16432	"	"	"	"	J. D. Lusk, et al.	603	369	6350	00 Road, Wille sp. Lot 6, Tract 2 White Horse
24 1954 16432	"	"	"	"	A. K. Taylor, et al.	603	372	4600	00 in or near Piedmont. Lot 75, Blk. 4 Walker St.
26 1954 16482	"	"	"	"	Dan H. Brown	603	397	5400	00 Jarvis mt sp. Lot 2, Clarendon ave.
26 1954 16482	"	"	"	"	Dr. L. B. Sims	603	400	35,000	00 Lot, Queen St. City.
26 1954 16482	"	"	"	"	Amey H. Roscoe	603	403	10,000	00 Lot 17, Dargan ave. Heights - Butler sp.
26 1954 16482	"	"	"	"	J. P. Medlock	603	406	5550	00 Lot 3, Keiths Dr. Maple Heights, Butler sp.
26 1954 16584	"	"	"	"	J. P. Medlock	603	409	5550	00 Lot 3, Keiths Dr. Maple Chick spg sp.
27 1954 16585	"	"	"	"	Bethel A. Lister, et al.	603	502	7500	00 Part Tract 1 + Strip Para mt Rd. Chick spg sp.
27 1954	"	"	"	"	Idar J. Monroe, et al.	603	508	2,000	00 Lot 24 Taylor St.

INDIRECT or MORTGAGEE Index to Real Estate Mortgages — Greenville County, S. C.

Cott Family Name Index No. 1-S

To locate names, open at SURNAME INITIAL TAB and refer to Ref Sub-Index sheet for page reference.

Made by The Cott Index Company, Columbus, Ohio
Sold by Walker, Evans & Cogswell Co., Charleston, S. C.

22
(84)

FILE NUMBER DATE OF RECORD	MORTGAGEES FAMILY NAMES	GIVEN NAMES ABCDEFGHIJ	GIVEN NAMES KLMNO	GIVEN NAMES PQRSTUWXYZ	MORTGAGORS	BOOK	PAGE	Amount	BRIEF DESCRIPTION, LOCATION, ETC. (Not Warranted)
16585 July 27, 1954	Frist	Federal	S. & L.	Acen	Howard Thomason ^{et al}	603	505	3,200 ⁰⁰	chick spgs Lot 30, N.B. Williams Crsp
16728 " 28, 1954	"	"	"	"	Roy Phillips	604	30	3,200 ⁰⁰	2.40 acres - Gault Sp
16728 " "	"	"	"	"	M. J. Blackwell, et al	604	36	6,500 ⁰⁰	Highway acres Part Lot 14, Courtland Dr.
16728 " "	"	"	"	"	R. J. Dempsey	604	42	6,500 ⁰⁰	Lots 7+8, Washington av - North Sunset Hills -
16728 " "	"	"	"	"	Paul Wilson Dacus	604	39	9,500 ⁰⁰	Lot 39, Elizabeth Dr.
16728 " "	"	"	"	"	Carl H. Fowler, et al	604	33	9,500 ⁰⁰	11+ acres - chick spgs 2 tracts = 34 7/8 acres & sp
16814 " 29, 1954	"	"	"	"	E. H. Horton, et al	604	108	8,600 ⁰⁰	Healer St + Bridge av - chick spgs Lat cor Elaine Dr. formerly
16910 " 30, 1954	"	"	"	"	Nella M. Popper	604	138	3,500 ⁰⁰	Spd 2, city Lot C, East North St.
17002 " 31, 1954	"	"	"	"	Eugene Burns, et al	604	195	5,400 ⁰⁰	Furman Rd. "Newland" Lots 2, 3, 4, 5 - unnumbered parcels,
17002 " 31, 1954	"	"	"	"	L. L. Clark, et al	604	207	3,700 ⁰⁰	Lot 10, Stall St. B'ville sp.
17002 " 31, 1954	"	"	"	"	George Calaman	604	198	3,500 ⁰⁰	Lot 11, Hill St. B'ville sp.
17002 " 31, 1954	"	"	"	"	Beatrice Henson	604	201	4,600 ⁰⁰	Blk. H, Wall St. & later linkage, B'ville sp. Lot 1, Blk. C, cor Whitney + Edin. St. lot 23
17002 " "	"	"	"	"	Local Home Builders, Inc	604	210	10,700 ⁰⁰	Beutt sp. Lot 13, Fairmont av - Belmont Hgts
17002 " "	"	"	"	"	Joseph H. Lunsford	604	192	5,600 ⁰⁰	Gault sp. Lot 18, Bear Rd, B'ville Hgts
17002 " "	"	"	"	"	Chelaud Perren, et al	604	204	6,000 ⁰⁰	Prosperity St. 96 acres on Chapin av +
17003 " "	"	"	"	"	William A. Yongha, Jr	604	213	6,000 ⁰⁰	Wilk, av - Extn. Portion of 32 acres, 1

INDIRECT or MORTGAGEE Index to Real Estate Mortgages - Greenville County, S. C.

(84)

REG. U. S. PAT. OFFICE *Chas. McCott* County Indexed Since 1888 An Identifying Trade Mark

To locate names, open at SURNAME INITIAL TAB and refer to Buff. Sub-Index sheet for page reference.

Cott Family Name Index No. 1-5

FILE NUMBER DATE OF RECORD	MORTGAGEE'S FAMILY NAMES	GIVEN NAMES ABCDEFGHIJ	GIVEN NAMES KLMNOP	GIVEN NAMES QRSTUVWXYZ	MORTGAGORS	BOOK	PAGE	Amount	BRIEF DESCRIPTION, LOCATION, ETC. (Not Warranted)
17039 Aug 2, 1954	First	Federal	A + L.	Person	H. B. Riddle	604	275	6,500 ⁰⁰	Part Lots 3, 4 + 5, ^{Beir-} Heatherly
17039	"	"	"	"	J. P. Medlock	604	278	5,800 ⁰⁰	Lot 4, ^{High ts} Keith Dr, Maple
17039	"	"	"	"	Estes B. Howell, Jr	604	281	9,500 ⁰⁰	Plat James M. Edwards. Part Lot 26, chunk sp. sp.
17039	"	"	"	"	James L. Johnson, et al	604	284	7,500 ⁰⁰	Cedar Lane Rde. Lot 8 cor Putman +
17148 3, 1954	"	"	"	"	A. D. Attnaway	604	371	8,000 ⁰⁰	Stone ar - City Lot 1 + Out lots 2, + 4, West
17148 3, 1954	"	"	"	"	Alexander B. Poeter, et al	604	365	4,500 ⁰⁰	7 St. Pae. Mfg Co. Lot 80 Sec 1, 2nd all.
17148 3, 1954	"	"	"	"	R. R. Reese	604	374	4,200 ⁰⁰	Lot 24, Hampton Circle
17148 3, 1954	"	"	"	"	Dewey L. Stager, et al	604	368	2,800 ⁰⁰	+ Helene St - Lot 6, Beh B. cor alma ave
17281 4, 1954	"	"	"	"	Eunice H. Bishop	604	466	3,060 ⁰⁰	Lot 127, over St. Milk Mill
17281 4, 1954	"	"	"	"	Robert A. Bishop	604	442	2,925 ⁰⁰	Lot 94, Ligon St. Milk Mill
17281 4, 1954	"	"	"	"	William C. Bishop	604	436	2,700 ⁰⁰	Lot 120, Seck St., Milk Mill
17281 4, 1954	"	"	"	"	David L. Poudette	604	418	2,700 ⁰⁰	Lot 181, Ridge St. Milk Mill
17281 4, 1954	"	"	"	"	Roy A. Clayton	604	421	2,700 ⁰⁰	Lot 160, Guess St, Milk Mill
17281 4, 1954	"	"	"	"	J. R. Cottrian	604	427	2,700 ⁰⁰	Lot 170, Guess St. Milk Mill
17281 4, 1954	"	"	"	"	Deuman H. Dittmer, et al	604	451	2,993 ⁰⁰	Lot 70, Ligon St. Milk Mill
17281 4, 1954	"	"	"	"	M. B. Eubanks, Jr. et al	604	469	2,700 ⁰⁰	Lot 146, Deering St. Milk Mill

INDIRECT or MORTGAGEE Index to Real Estate Mortgages — Greenville County, S. C.

22
(89)

Cott Family Name Index No. 1-3

To locate names, open at SURNAME INITIAL TAB and refer to Ref Sub-Index sheet for page reference.

Made by The Cott Index Company, Columbus, Ohio
Sold by Walker, Evans & Cogswell Co., Charleston, S. C.

FILE NUMBER DATE OF RECORD	MORTGAGEES FAMILY NAMES	GIVEN NAMES ABCDEFGHIJ	GIVEN NAMES KLMNO	GIVEN NAMES PQRSTUWXYZ	MORTGAGORS	BOOK	PAGE	Amount	BRIEF DESCRIPTION, LOCATION, ETC. (Not Warranted)
17281 Aug 4, 1954	First	Federal	S. L.	aven	Paul J. Eubank, et al	604	448	2,925 ⁰⁰	Lot 69, Ligon St. Mills Mill
17281 " 4, 1954	"	"	"	"	Arthur Evans	604	475	2,475 ⁰⁰	Lot 224, Hillman St. Mills Mill
17281 " 4, 1954	"	"	"	"	H. S. Gray, et al	604	430	2,700 ⁰⁰	Lot 129, Orr St. Mills Mill
17281 " 4, 1954	"	"	"	"	Arthur J. Hargrove	604	409	2,700 ⁰⁰	Lot 128, Orr St. Mills Mill
17281 " 4, 1954	"	"	"	"	Robert J. Harrison	604	433	2,800 ⁰⁰	Lot 156, Spring St. Mills Mill
17281 " 4, 1954	"	"	"	"	Berta S. Hill	604	415	2,340 ⁰⁰	Lot 82, Ligon St. Mills Mill
17281 " 4, 1954	"	"	"	"	Lloyd F. Hodge	604	412	2,700 ⁰⁰	Lot 125, Orr St. Mills Mill
17281 " 4, 1954	"	"	"	"	Samuel E. Lloyd	604	439	2,700 ⁰⁰	Lot 188, Ridge St. Mills Mill
17281 " 4, 1954	"	"	"	"	Mamie Alice H. Owens	604	463	2,700 ⁰⁰	Lot 187, Ridge St. Mills Mill
17281 " 4, 1954	"	"	"	"	Glenn P. Pruitt, et al	604	454	2,610 ⁰⁰	Lot 184, Hill St. Mills Mill
17281 " 4, 1954	"	"	"	"	Otto E. Rice, et al	604	457	2,925 ⁰⁰	Lot 105, River St. Mills Mill
17281 " 4, 1954	"	"	"	"	Hazel E. Rice	604	460	2,340 ⁰⁰	Lot 83, Ligon St. Mills Mill
17281 " 4, 1954	"	"	"	"	Bennie H. Sigmore	604	472	2,340 ⁰⁰	Lot 81, Ligon St. Mills Mill
17281 " 4, 1954	"	"	"	"	Floyd H. Smith	604	445	2,925 ⁰⁰	Lot 107, River St. Mills Mill
17281 " 4, 1954	"	"	"	"	Phillip L. Smith	604	424	3,240 ⁰⁰	Lot 112, River St. Mills Mill
17288 " 4, 1954	"	"	"	"	E. C. Perry, Jr	604	501	5,000 ⁰⁰	Lot 3+4, Blk a, Hampton St. Extra

INDIRECT or MORTGAGEE Index to Real Estate Mortgages — Greenville County, S. C.

(88)

REG. U. S. PAT. OFFICE *Chambers* County Indexes Since 1888 An Identifying Trade Mark

To locate names, open at SURNAME INITIAL TAB and refer to Buff Sub-Index sheet for page reference.

Cott Family Name Index No. 1-S

FILE NUMBER	MORTGAGEES FAMILY NAMES	GIVEN NAMES ABCDEFGHIJ	GIVEN NAMES JKLMNO	GIVEN NAMES PQRSTUVWXYZ	MORTGAGORS	BOOK	PAGE	Amount	BRIEF DESCRIPTION, LOCATION, ETC. (Not Warranted)
17441 Aug 5, 1954	First	Federal	S. & L.	Ann	H. A. Hamby	605	39	3,300	Nicholson Heights #2 Lat 18 cor Cook Ave + River St
17440 " 5, 1954	"	"	"	"	C. R. Cheek	605	36	5,250	379m Ave. Prop P. D. Cheek 1.41 acres, Piney Rd. - 1
17442 " 5, 1954	"	"	"	"	Jamie B. Foster, et al	605	33	4,000	Ann St Lat 11, East Ave - (formerly
17571 " 6, 1954	"	"	"	"	Addie Day Day	605	119	3,200	Lat, Marshall Ave - City
17636 " 9, 1954	"	"	"	"	Lonelle Lee Maxwell	605	220	20,000	Woodland Way, Chaucer Forest Lat 221 + Part Lat 220
17637 " 9, 1954	"	"	"	"	Juba B. Foster	605	235	4,600	Lat 3, Service St.
17638 " 9, 1954	"	"	"	"	Jack Lindeman	605	232	3,050	Lat, Bates Sp.
17666 " 9, 1954	"	"	"	"	Jane E. Hanna	605	214	7,500	formerly Lat Pinhurst Drive Part Lat 29, Idlewood Circle
17667 " 9, 1954	"	"	"	"	Paul J. Foster, Jr	605	217	3,000	Lat Frank St, City
17668 " 9, 1954	"	"	"	"	Eula Lamont Vaughan	605	211	2,500	Chick Spgs Sp. Lat 8, Butler St. Cole acre - Rd - South Sp.
17669 " 9, 1954	"	"	"	"	Harold Pece	605	229	5,200	209 acres, New Dunham Bridge
17801 " 10, 1954	"	"	"	"	Wm. Gellman	605	317	1,700	Lat 3, Green Ave - City
17802 " 10, 1954	"	"	"	"	H. C. Henry, et al	605	320	11,000	Spille Sp. Lat 91, Holmes Drive,
17803 " 10, 1954	"	"	"	"	Irene Hook, et al	605	314	4,500	Duncan Mill Village - Lat 98, Sec 2, Wake St
17804 " 10, 1954	"	"	"	"	David W. Mauldin	605	323	10,000	Nicholson - Part Lats 1 + 2, Hall St.
17805 " 10, 1954	"	"	"	"	Naomi K. Hayworth	605	311	14,000	Spud 2, City Lat 2, East North St.

INDIRECT or MORTGAGEE Index to Real Estate Mortgages — Greenville County, S. C.

22
(8K)

Cott Family Name Index No. 1-S

To locate names, open at SURNAME INITIAL TAB and refer to this Sub-Index sheet for page reference.

Made by The Cott Index Company, Columbus, Ohio
Sold by Walker, Evans & Cogswell Co., Charleston, S. C.

FILE NUMBER DATE OF RECORD	MORTGAGEES FAMILY NAMES	GIVEN NAMES ABCDEFGHIJ	GIVEN NAMES KLMNO	GIVEN NAME PQRSTUWXYZ	MORTGAGORS	BOOK	PAGE	Amount	BRIEF DESCRIPTION, LOCATION, ETC. (Not Warranted)
17806 Aug 10, 1954	First	Federal	S. & L.	Assn	David E. Mauldin	605	305	7,500 ⁰⁰	Alpha - Lat. Blue Ridge Driv -
17807 " 10, 1954	"	"	"	"	Carrie H. Ladson	605	308	3,600 ⁹⁰	Clark P. Rogers - East 3rd Part Sect 6, + strip - Estate
18005 " 12, 1954	"	"	"	"	Bertta May Hammond	605	488	1,300 ⁵⁰	Lat 81, Overbrook Rd - Curtis Rd.
18066 " 12, 1954	"	"	"	"	Ben William Lee	605	485	9,100 ⁰⁰	Lat 17 (17a) cor Gordon St
18147 " 13, 1954	"	"	"	"	Rev. Emmanuel Baptist Church	606	1	6,500 ⁵⁰	Lat 5, Mission St.
18148 " 13, 1954	"	"	"	"	Local Home Builders, Inc.	605	541	6,000 ⁰⁰	Belmont Heights, East 3rd Lat 57, Cool Brook Dr.
18148 " 13, 1954	"	"	"	"	John H. Greer	605	544	14,000 ⁰⁰	Green Baptist Church, Chick Spr 2.25 Acres, near Pleasant
18274 " 14, 1954	"	"	"	"	Charlie H. Lesley	606	105	7,500 ⁰⁰	Circle, North Meadow Heights Lat #33, Meadows Crest
18274 " 14, 1954	"	"	"	"	M. S. Proffitt	606	67	13,000 ⁰⁰	Lat 8, Seminole Dr. Hallwood
18274 " 14, 1954	"	"	"	"	Edith M. Patton	606	111	4,450 ⁰⁰	1.85 acre 5th - Laurens Rd. 100 3.34 acres, Fairview 3rd.
18274 " 14, 1954	"	"	"	"	Charlie H. Lesley	606	108	7,600 ⁰⁰	North Meadow Heights - Lat 32, Meadow Crest Circle
18274 " 14, 1954	"	"	"	"	Clark P. McChellan, et al (Jesse Cannon)	606	70	3,900 ⁰⁰	H. H. Guest + J. H. Moody, Sr. et al Lat 18, 19, 20 + 21 Prop of
18309 " 16, 1954	"	"	"	"	Jessie Puss Cannon	606	187	4,500 ⁰⁰	Lat 25, East Ave.
18365 " 16, 1954	"	"	"	"	Honey Robert Mastre	606	184	8,000 ⁰⁰	Part Lat 17, Marcy Ave.
18365 " 16, 1954	"	"	"	"	J. P. Mallock	606	172	5,700 ⁰⁰	Maple Heights - Lat 5, Keith Dr -
18365 " 16, 1954	"	"	"	"	James C. Fellers	606	175	3,200 ⁰⁰	Lat, Anderson St.

INDIRECT or MORTGAGEE Index to Real Estate Mortgages — Greenville County, S. C.

(88)

REG. U. S. PAT. OFFICE *Chambers* County Indexes Since 1888 An Identifying Trade Mark

To locate names, open at SURNAME INITIAL TAB and refer to Buff Sub-Index sheet for page reference.

Cott Family Name Index No. 1-S

FILE NUMBER	MORTGAGEES FAMILY NAMES	GIVEN NAMES ABCDEFGHIJ	GIVEN NAMES JKLMNO	GIVEN NAMES PQRSTUVWXYZ	MORTGAGORS	BOOK	PAGE	Amount	BRIEF DESCRIPTION, LOCATION, ETC. (Not Warranted)
18365 Aug 16, 1954	First	Federal	S. & L.	Asn	Local Home Bldg. Inc	606	181	19,000 ⁰⁰	Belmont Heights, South of Lat 10 Augusta Rd.
18365	"	"	"	"	" " " "	606	178	15,000 ⁰⁰	Lat, Buncombe St.
18478 " 17, 1954	"	"	"	"	Eva J. Smith et al	606	236	2,900 ⁰⁰	Hall Rd - chick eggs of Lat 2, bus part sold off.
18524 " 17, 1954	"	"	"	"	William A. Vaughn et al	606	239	5,800 ⁰⁰	Mills on. 8 ¹ / ₂ ac. Part 2.32 acra.
18480 " 17, 1954	"	"	"	"	Henry L. Bond et al	606	264	2,700 ⁰⁰	Lat 192, Ridge St. Mills Mill
18480 " 17, 1954	"	"	"	"	Cornelia M. Garrison	606	276	2,750 ⁰⁰	Lat 58, Seth St, Mills Mill
18480 " 17, 1954	"	"	"	"	J. E. Ehead, et al	606	246	2,750 ⁰⁰	Lat 56, Seth St, Mills Mill
18480 " 17, 1954	"	"	"	"	Charles E. Nichols	606	258	2,993 ⁰⁰	Lat 100, Reeve St, Mills Mill
18480 " 17, 1954	"	"	"	"	Carrie S. Padgett	606	255	2,880 ⁰⁰	Lat 169, Guss St. Mills Mill
18480 " 17, 1954	"	"	"	"	Hubert E. Simpson	606	249	2,750 ⁰⁰	Lat 155, Spring St. Mills Mill
18480 " 17, 1954	"	"	"	"	Dora Kelley Stancell et al	606	270	2,993 ⁰⁰	Lat 91, Ligon St. Mills Mill
18480 " 17, 1954	"	"	"	"	Frank R. Jaffer	606	261	2,925 ⁰⁰	Lat 73, Ligon St. Mills Mill
18480 " 17, 1954	"	"	"	"	William E. Thompson	606	279	2,993 ⁰⁰	Lat 88, Ligon St. Mills Mill
18480 " 17, 1954	"	"	"	"	Coy Watson, et al	606	252	3,240 ⁰⁰	Lat 111, Reeve St. Mills Mill
18480 " 17, 1954	"	"	"	"	Thomas B. Henry	606	243	2,700 ⁰⁰	Lat 122, Seth St - Mills Mill
18480 " 17, 1954	"	"	"	"	Rachel Garner Sunderland	606	273	2,700 ⁰⁰	Lat 182, Ridge St. Mills Mill

INDIRECT or MORTGAGEE Index to Real Estate Mortgages - Greenville County, S. C.

22
(8M)

Cott Family Name Index No. 1-S

To locate names, open at SURNAME INITIAL TAB and refer to Sub-Index sheet for page reference.

Made by The Cott Index Company, Columbus, Ohio
Sold by Walker, Evans & Cogswell Co., Charleston, S. C.

FILE NUMBER	MORTGAGEES FAMILY NAMES	GIVEN NAMES ABCDEFGHIJ	GIVEN NAMES JKLMNO	GIVEN NAMES PQRSTUVWXYZ	MORTGAGORS	BOOK	PAGE	Amount	BRIEF DESCRIPTION, LOCATION, ETC. (Not Warranted)
18480	First	Federal	S. & L.	Acen	Harrie Lee Stewart ^{et al}	606	267	00	Lat 74, Ligon St. Mills Mill
Aug 17, 1954								2,925	
18566	"	"	"	"	Perry S. Lathi, et al	606	344	00	Lat 7, Downer St., Etn - Highlawn Heights #2
" 18, 1954								7,500	
18567	"	"	"	"	George Washington Goalsby	606	341	00	Lat 18 cor. East an + River St -
" "								6,800	
18575	"	"	"	"	Clarence M. Buchanan ^{et al}	606	350	00	14 acres, Saluda Sp. Shoalsville Heights.
" "								3,500	
18821	"	"	"	"	Earl Over, et al	606	543	00	Lat 17, Oak St.
" 20, 1954								2,900	
18821	"	"	"	"	J. E. Fitzpatrick	606	546	00	Milton Lake - Lat 8, Mc Mill Court.
" "								9,250	
18821	"	"	"	"	Marjorie G. Wilson	607	1	00	Lat, Cleveland St. formerly Glenn St. - City
" "								15,850	
18821	"	"	"	"	Richard Peterson, et al	607	4	00	Lat 10, Hopkins St - Gris Mt. sp.
" "								7,500	
18821	"	"	"	"	Jesse H. Tate	607	7	00	Lat Parker Rd + Lat adj - Mills av. Etn.
" "								4,000	
18904	"	"	"	"	William A. Vaughn, Jr (formerly Eunice C. Johnson)	607	10	00	Portion of 2.32 acres - Cary Bridge Rd "Edgemont"
" 21, 1954								6,000	
18904	"	"	"	"	Eunice C. Hunter	607	13	00	Lats 1 + 3 cor Piedmont av + Morgan Hill add.
" 21, 1954								3,000	
18904	"	"	"	"	Effie C. Godfrey	607	16	00	Lat 15, Woodside av - "Cantbrook"
" 21, 1954								7,100	
18904	"	"	"	"	Hugh D. Glymph	607	19	00	Lat 132, Woodville, av - De. Mayfair Estates, Chick Spgs of
" 21, 1954								7,425	
18989	"	"	"	"	Otha C. Barbare	607	133	00	Lat 22, Blk. h. Piscadilly.
" 23, 1954								2,300	
18989	"	"	"	"	Carl A. Harbin, et al	607	124	00	14.77 acres, Butler Sp. Monaghan Mill Village -
" 23, 1954								4,000	
19199	"	"	"	"	Jael Culpepper, et al	607	251	00	Lat 6, Sec 4, Chicora St -
" 25, 1954								3,750	

INDIRECT or MORTGAGEE Index to Real Estate Mortgages — Greenville County, S. C.

22
(87)

REG. U. S. PAT. OFFICE *ChumCott* County Indexes Since 1888
An Identifying Trade Mark

To locate names, open at SURNAME INITIAL TAB and refer to Buff Sub-Index sheet for page reference.

Cott Family Name Index No. 1-5

FILE NUMBER DATE OF RECORD	MORTGAGEES FAMILY NAMES	GIVEN NAMES ABCDEFGHIJ	GIVEN NAMES KLMNO	GIVEN NAMES PQRSTUVWXYZ	MORTGAGORS	BOOK	PAGE	Amount	BRIEF DESCRIPTION, LOCATION, ETC. (Not Warranted)
19199 Aug 25, 1954	First	Federal	S. L.	Acen	James Burns	607	254	4,700 ⁰⁰	Part Lot 7, ^{City} Lane av.
19199 " 25, 1954	"	"	"	"	James St. Poole, et al	607	257	4,100 ⁰⁰	1 acre - Bate sp
19482 " 28, 1954	"	"	"	"	Robert B. Brannon	607	443	2,900 ⁰⁰	With Mill Lot 154, Deering St.
19482 " 28, 1954	"	"	"	"	J. H. Mauldin	607	446	17,000 ⁰⁰	Washington Heights - Lots 13, 14, 15 + 16 Sec E
19482 " 28, 1954	"	"	"	"	Local Home Bldg. Inc.	607	449	7,500 ⁰⁰	Balmont Heights, South sp Lot 43, Heard Dr.
19524 " 30, 1954	"	"	"	"	Minnie H. Staudy	607	496	12,500 ⁰⁰	Lot, East Washington St.
19527 " 30, 1954	"	"	"	"	Modern Home Bldg. Inc.	607	499	5,800 ⁰⁰	^{High St.} Lot 6, Sec E, Washington
19525 " 30, 1954	"	"	"	"	Robert H. Anderson, et al	607	502	11,500 ⁰⁰	Safuda Dam Pike. Lots on + near
19529 " 30, 1954	"	"	"	"	Robert Ellis, et al	607	505	4,600 ⁰⁰	Smith Heights, South sp Lot 12, 3rd Court -
19528 " 30, 1954	"	"	"	"	L. H. Trammell	607	508	4,000 ⁰⁰	U.S. Hwy 29, Taylor, Chick Spgs sp. Lots 17, 18 + 19, Old
19526 " 30, 1954	"	"	"	"	Modern Home Bldg. Inc.	607	511	5,800 ⁰⁰	Lot 8, Sec E, Washington Hgts
19616 " 31, 1954	"	"	"	"	Thomas D. Evans	608	49	6,000 ⁰⁰	Sibrecht St. Bate sp Lot 54 + Part Lot 55
19733 Sep 1, 1954	"	"	"	"	A. O. Robinson	608	141	15,000 ⁰⁰	Hwy. Chick Spgs. sp. S. 39 Acres, Old No. 8 Mill.
19732 " 1, 1954	"	"	"	"	Paul S. Goldsmith	608	144	3,000 ⁰⁰	Lot 118 Bett St. Mills Mill.
19731 " 1, 1954	"	"	"	"	Paul S. Goldsmith	608	147	3,000 ⁰⁰	Lot 157 Spring St. Mills Mill.
19898 " 3, 1954	"	"	"	"	J. R. Busbner, et al	608	340	3,000 ⁰⁰	Mills Mill. Lot 158 Spring Dr.

INDIRECT or MORTGAGEE Index to Real Estate Mortgages - Greenville County, S. C.

Cott Family Name Index No. 1-S

To locate names, open at SURNAME INITIAL TAB and refer to Buff Sub-Index sheet for page reference.

Made by The Cott Index Company, Columbus, Ohio
Sold by Walker, Evans & Cogswell Co., Charleston, S. C.

(80)

FILE NUMBER	MORTGAGEES FAMILY NAMES	GIVEN NAMES ABCDEFGHIJ	GIVEN NAMES KLMNO	GIVEN NAMES PQRSTUVWXYZ	MORTGAGORS	BOOK	PAGE	Amount	BRIEF DESCRIPTION, LOCATION, ETC. (Not Warranted)
19897 Sep 3, 1954	First	Federal	S. + L. Univ.		B. P. Dilworth, Jr.	608	352	2750	Lot 147 Deering St. Mills Mill
19897 " 3, 1954	"	"	"	"	B. P. Dilworth, Jr.	608	373	2750	Lot 119 Deering St. Mills Mill
20004 " 4, 1954	"	"	"	"	Inez G. Davis	608	295	2200	Judson Mill Village - Lot 52, South St. Sec 5 Heights, South 2 ^d .
20004 " 4, 1954	"	"	"	"	Mark D. Patterson	608	286	7600	Lot 15, Conley St. - Belmont
20004 " 4, 1954	"	"	"	"	David J. Vaughn	608	289	5000	41 acres, Dunklin sp. Chestnut Hills -
20004 " 4, 1954	"	"	"	"	Carl B. Halland	608	292	12000	Lots 94 + 95, Chipley Lane Franklin Rd.
20004 " 4, 1954	"	"	"	"	Eugene M. Davis	608	298	5200	Lot 6 + Part Lot 5 Heights, South 2 ^d
20004 " 4, 1954	"	"	"	"	Local Home Builders et al	608	301	8750	Lot 63, Kay Dr. Belmont St. -
20004 " 4, 1954	"	"	"	"	Ben L. Shackleton	608	304	3000	Lot cor. Park av. + Rowley Chestnut Hills -
20118 " 4, 1954	"	"	"	"	Carl B. Halland	608	307	12000	Lots 92 + 93, Chipley Lane Maple Heights
20117 " 7, 1954	"	"	"	"	J. P. Mudlock	608	429	5400	Lot 16, Oakland Dr. Oaklawn sp.
20117 " 7, 1954	"	"	"	"	Albert Roberts	608	433	2400	Lot Hamby St. - near Pelzer Clemson Dr. + Highland Dr. + Highland
20117 " 7, 1954	"	"	"	"	Norman E. Wolfe	608	436	9300	Lot 32, Red D. Sec 5, av.
20117 " 7, 1954	"	"	"	"	Lusy P. Candler	608	439	6700	Lot 4, Parker, Rd. East Lenny Add.
20117 " 7, 1954	"	"	"	"	James Edgar Ayers	608	442	8500	Lot 176, Ridgeway St. -
20117 " 7, 1954	"	"	"	"	J. J. Hutchinson, et al	608	445	4000	Lot 14, Galphin Dr.

INDIRECT or MORTGAGEE Index to Real Estate Mortgages — Greenville County, S. C.

22

(8 P)

REG. U. S. PAT. OFFICE *Chambers* County Indexes Since 1888 An Identifying Trade Mark

To locate names, open at SURNAME INITIAL TAB and refer to Buff Sub-Index sheet for page reference.

Cott Family Name Index No. 1-3

FILE NUMBER DATE OF RECORD	MORTGAGEES FAMILY NAMES	GIVEN NAMES ABCDEFGHIJ	GIVEN NAMES JKLMNOPQ	GIVEN NAMES RSTUVWXYZ	MORTGAGORS	BOOK	PAGE	Amount	BRIEF DESCRIPTION, LOCATION, ETC. (Not Warranted)
20209 Sep 8, 1954	First	Federal	S. & L.	Asen	Marquette S. Whitted	608	571	3,300	Buist Circle - Part Lot 5, Park D.
20209 8, 1954	"	"	"	"	Inez P. Ferrell	608	514	3,150	67 St. Judson Mill Village Lot 19, Sec 3, cor. 3rd Ave +
20293 9, 1954	"	"	"	"	Richard S. Fortune	609	92	3,750	Lots 10 & 11, Fortune St.
20292 9, 1954	"	"	"	"	Alexander P. Duff, et al	609	95	13,000	Bates Sp. 40 Acres - Pickens Rd
20491 10, 1954	"	"	"	"	Marion Ray Simpson	609	179	5,700	Lot 7, Chastain Dr
20491 10, 1954	"	"	"	"	Charlie J. Lesley	609	182	8,000	Coopertone acres - Lot 9, Sec 7, Bentwood Dr
20491 10, 1954	"	"	"	"	Francis H. Sheldon, et al	609	185	7,000	Widdmer Lane, Cleveland Forest Lot 97 + Part Lot 96
20568 11, 1954	"	"	"	"	Ralph H. Leach, et al	609	237	10,000	Temper Lane, Hollyvale - Lot 1, on State Park Rd +
20569 11, 1954	"	"	"	"	Roy J. Meaders	609	240	9,000	Lot 6, Biltmore ave.
20568 11, 1954	"	"	"	"	Roy J. Meaders	609	243	9,000	Lot 5, Biltmore ave.
20568 11, 1954	"	"	"	"	H. H. Hamby	609	246	5,400	College Heights, Butler Sp. Lot 23, Winthrop Ave.
20647 13, 1954	"	"	"	"	Julia V. Mann	609	319	3,300	near Judson Mills - Part Lot 1, Katherly Dr
20647 13, 1954	"	"	"	"	J. F. Huguenin, et al	609	322	2,000	Mills Mill - Lot 59, Seth St.
20647 13, 1954	"	"	"	"	William C. Burgess	609	325	6,500	Gross Park - Lot 2, Lynn St.
20813 Sep 14, 1954	"	"	"	"	Hiawatha Parker	609	376	2,800	Lot, Jubbin St, City
20987 16, 1954	"	"	"	"	Cecil P. McWhorter	609	483	6,500	Northwood - Lot 59, Parkwood Ave.

INDIRECT or MORTGAGEE Index to Real Estate Mortgages — Greenville County, S. C.

Cott Family Name Index No. 1-S

To locate names, open at SURNAME INITIAL TAB and refer to Buff Sub-Index sheet for page reference.

Made by The Cott Index Company, Columbus, Ohio
Sold by Walker, Evans & Cogswell Co., Charleston, S. C.

(89)

FILE NUMBER	MORTGAGEES FAMILY NAMES	GIVEN NAMES ABCDEFGH	GIVEN NAMES IJKLMNO	GIVEN NAMES PQRSTUWXYZ	MORTGAGORS	BOOK	PAGE	Amount	BRIEF DESCRIPTION, LOCATION, ETC. (Not Warranted)
20987 Sep 16, 1954	Frost	Federal	B. & L.	anon.	Local Home Builders, Inc	609	486	6,000	Subd # 10 Lat 12, Stoker St, Cordell Eastover -
20987 " 16, 1954	"	"	"	"	Clyde Robert Knight	609	489	6,950	Lat 41, Beechwood av. Stewart St. Kanatonah -
20987 " 16, 1954	"	"	"	"	Washington Marion Waters, III	609	492	9,900	Lat 6, & Part Lat 7, Blk J. Welcome View -
21065 " 17, 1954	"	"	"	"	James Charles Collins	610	39	12,000	Lat 23, Welcome St -
21414 " 21, 1954	"	"	"	"	M. G. Proffitt	610	245	14,000	Lat 1, Myers Dr. Knalwood Dunham Mills Village
"	"	"	"	"	James P. Case, et al	610	248	2,650	Lat 41, Sec 6, Henry St.
"	"	"	"	"	John F. Williams	610	251	3,150	1 acre, Piny Rd. Mills Mill
"	"	"	"	"	E. M. Ledford	610	254	4,250	Lat 216, Mission St -
"	"	"	"	"	E. C. Hayes	610	257	4,000	.62 of an acre, 2' hills of
"	"	"	"	"	Florence M. Ripley, et al	610	260	4,000	Lat, Nichols St -
"	"	"	"	"	Modern Home Bldg. Inc	610	263	5,900	Lat 2, Blk E Washington Heights -
"	"	"	"	"	"	610	266	5,900	Lat 3, Blk E Washington Heights -
"	"	"	"	"	"	610	269	5,900	Lat 5, Blk E Washington Heights -
21036 " 23, 1954	"	"	"	"	Roy J. Meaders	610	379	9,000	Lat 8, Pittmore av. accy -
21599 " 23, 1954	"	"	"	"	Flores Mims	610	382	3,100	Lat on Manley St + Manley
21537 " 23, 1954	"	"	"	"	Roy J. Meaders	610	385	9,000	Lat 7, Pittmore av -

INDIRECT or MORTGAGEE Index to Real Estate Mortgages — Greenville County, S. C.

22
(88)

REG. U. S. PAT. OFFICE *Chas. McCull* County Indexes Since 1888
An Identifying Trade Mark

To locate names, open at SURNAME INITIAL TAB and refer to Buff Sub-Index sheet for page reference.

Cott Family Name Index No. 1-S

FILE NUMBER DATE OF RECORD	MORTGAGEES FAMILY NAMES	GIVEN NAMES ABCDEFGH	GIVEN NAMES IJKLMNO	GIVEN NAMES PQRSTUVWXYZ	MORTGAGORS	BOOK	PAGE	Amount	BRIEF DESCRIPTION, LOCATION, ETC. (Not Warranted)
21598 Sep 23, 1954	Frost	Federal	S + L	Assn	B. J. Barton, Jr. et al	610	391	5,000	25.20 acres, South sp.
21535 23, 1954	"	"	"	"	Harry L. Norris	610	388	4,300	Lat 46, 4 th at North-
21677 24, 1954	"	"	"	"	D. P. Simpson	610	508	13,000	Lat Rowley St.-
21676 24, 1954	"	"	"	"	John I. Booker	610	511	6,900	Lat 1, Hall St. (Palm St)
21675 24, 1954	"	"	"	"	C. R. Chick	610	514	2,400	F. of Pac. Mfg. Co. Lat 114, Sec 1, D St.
21787 25, 1954	"	"	"	"	Arnold S. Ricker	610	547	3,800	Shad Acres, Butler sp. Lots 38+39 Gladys Dr.
21787 25, 1954	"	"	"	"	C. A. Dobbins, et al	610	550	2,800	Paris, Chick spg sp. Lat 4, Circle St. near
21787 25, 1954	"	"	"	"	J. H. Madden	611	1	4,800	Perry at + Calhoun St. Lat 9 + Part Lat 10 Cor
21862 27, 1954	"	"	"	"	John A. Cobb, et al	611	58	2,000	Rd - Beth sp 8.54 acres - Keeler Bridge
21857 27, 1954	"	"	"	"	Minnie Lee Harper	611	61	3,200	Lat 11, Milbanks St.-
21859 27, 1954	"	"	"	"	J. A. Brown, et al	611	64	7,500	+ Linda at, South Heights Lots 1+2, cor R. S. Hwy 29
21858 27, 1954	"	"	"	"	Local Home Builders, Inc.	611	67	5,100	Cochran Heights - Lat 16, Marcy at -
21861 27, 1954	"	"	"	"	Sarah S. Mc Cray	611	70	3,000	True Rd. Park Mt. sp. 10.3 acres (tract 6) White
21860 27, 1954	"	"	"	"	Thomas H. Parkam	611	73	4,200	Begwell at + Spencer St. Coosa Dale Lat 9, Spencer St. + Lots 10+11 cor
21951 28, 1954	"	"	"	"	Charli H. Lesley	611	163	15,000	Mollwood - Lat 15, Seminale Dr.
22093 29, 1954	"	"	"	"	J. C. Baker, et al	611	235	5,700	Part Lat 11, Dempsey St.

INDIRECT or MORTGAGEE Index to Real Estate Mortgages — Greenville County, S. C.

Cott Family Name Index No. 1-3

To locate names, open at SURNAME INITIAL TAB and refer to Buff Sub-index sheet for page reference.

Made by The Cott Index Company, Columbus, Ohio
Sold by Walker, Evans & Cogswell Co., Charleston, S. C.

22
(85)

FILE NUMBER	MORTGAGEES FAMILY NAMES	GIVEN NAMES ABCDEFGHIJ	GIVEN NAMES KLMNO	GIVEN NAMES PQRSTUWXYZ	MORTGAGORS	BOOK	PAGE	Amount	BRIEF DESCRIPTION, LOCATION, ETC. (Not Warranted)
22092 8-29-1954	First	Federal	S. L.	Ann.	Olive B. Boynton	611	238	13,900 ⁰⁰	Part Lat 38, Sec B. West ^{Street} cross
22091	"	"	"	"	David A. Mauldin	611	241	4,800 ⁰⁰	Part Lats 1+2, Hall St. - ^{Kickalton}
22095	"	"	"	"	Nina H. Keck, et al	611	244	6,950 ⁰⁰	Lat 46, Gandy St. ^{Park} Corner
22094	"	"	"	"	Deuman S. Mullikin	611	247	5,500 ⁰⁰	Part Lat 13, Blk. A. Arlington ^{an -}
22206 " 30, 1954	"	"	"	"	Amanda L. Williams	611	303	3,500 ⁰⁰	Summit Dr. West cross ^{acres -} Part Lat 6, cor Kutterford Rd +
22205	"	"	"	"	Alice J. Fitzpatrick	611	306	9,500 ⁰⁰	Lat 4, East M ^o Bee Rd.
22204	"	"	"	"	James W. Barnette	611	309	2,900 ⁰⁰	Daniel & Flora ans. "Camilla Park" Part Lats 48 + 49, Map 2, cor
22207	"	"	"	"	Ernest A. Gross	611	312	4,500 ⁰⁰	Lowder Hill Rd. Dixie Heights - Lat 98, cor Lowder an +
22368 Oct 1, 1954	"	"	"	"	Donald Morton Alexander	611	386	11,250 ⁰⁰	Lat 21, Sec C. Meyers ^{Court}
22368 " 1, 1954	"	"	"	"	L. L. Parson, et al	611	389	16,000 ⁰⁰	Lat Williams St. City
22397 " 2, 1954	"	"	"	"	C. R. Check, et al	611	451	2,000 ⁰⁰	Lat Dixie Rd. -
22400	"	"	"	"	Louis Thompson	611	454	7,250 ⁰⁰	Part ^{also small piece of land -} Lat Inkegee an. Corner
22401	"	"	"	"	L. A. Hutton, Jr. et al	611	457	4,000 ⁰⁰	Spildair ^{betater -} Lat 2, Hampton, Cash
22399	"	"	"	"	Lucille Malone	611	460	2,850 ⁰⁰	Lat 5, ^{Bills St.} Corner + Highway
22398	"	"	"	"	E. L. Kelley	611	463	3,900 ⁰⁰	Lat 26 Palmetto St.
22522 Oct 4, 1954	"	"	"	"	J. O. Medlock	611	520	5,300 ⁰⁰	Lat 15, Oakland Dr.

INDIRECT or MORTGAGEE Index to Real Estate Mortgages — Greenville County, S. C.

22
(87)

REG. U. S. PAT. OFFICE *Chas. McCott* County Indexes Since 1888
An Identifying Trade Mark

To locate names, open at SURNAME INITIAL TAB and refer to Buff Sub-Index sheet for page reference.

Cott Family Name Index No. 1-9

FILE NUMBER DATE OF RECORD	MORTGAGEES FAMILY NAMES	GIVEN NAMES ABCDEFGHIJ	GIVEN NAMES KLMNOP	GIVEN NAMES QRSTUVWXYZ	MORTGAGORS	BOOK	PAGE	Amount	BRIEF DESCRIPTION, LOCATION, ETC. (Not Warranted)
22522 Oct 4, 1954	First	Federal	S & L	Assn	Vera M. Allison	611	523	3,000	2 1/3 acre + 16 acre - Tracts, Saluda sp.
22522 " 4, 1954	"	"	"	"	et al Bill B. Bozeman	611	526	11,500	Sec 20, Lake Point Subd. Lat 116, Hermitage Rd.
22522 " 4, 1954	"	"	"	"	et al Jean H. Padgett	611	529	9,000	Sunset Hill - Lat 17, Meyers Dr.
22522 " 4, 1954	"	"	"	"	Charles B. White	611	532	10,000	20 Sawglowood Lat 33, River Oaks Dr
22522 " "	"	"	"	"	Oliver Hornwood Green	611	535	3,800	Colored Church, O'Neal sp. Lat near Jubilee
22522 " "	"	"	"	"	Local Home Bldg. Inc	611	538	16,000	Belmont Heights Lat 4, Augusta Rd
22522 " "	"	"	"	"	et al Claruce B. Sharp	611	541	4,000	Duncan Miles village Lat 13, Sec 1, Held St.
22522 " "	"	"	"	"	et al Kenneth D. Rice	611	544	8,725	Dr. Arden East Paris mt sp. Part Lat 80, Crestview
22522 " "	"	"	"	"	Eula Colkin Mullinax	611	547	2,000	Lat 8 + 21, Grove St.
22675 Oct 5, 1954	"	"	"	"	A. H. Tooley, et al	612	79	2,500	Lat 34, 35 + 36 Florence Ave. Oaklawn
22674 " 5, 1954	"	"	"	"	et al James H. Tallison	612	82	2,500	Lat, David St. Butler sp.
22871 Oct 7, 1954	"	"	"	"	J. H. Mauldin	612	232	13,000	Auburn Circle, College Heights - Lat 25, Whitthrop an + Lat 98
23058 " 9, 1954	"	"	"	"	Local Home Bldg. Inc.	612	322	6,500	Belmont Heights, Baultt sp. Lat 56, Coal Brook Drur
23058 " 9, 1954	"	"	"	"	et al G. J. Simpson	612	329	5,000	Lat 116, Hill sp. Lat 116, Hill sp.
23058 " "	"	"	"	"	et al Alynn E. Naeffely	612	332	2,500	spaid 1 - City - Lat Atwood St.
23058 " "	"	"	"	"	et al Monroe M. Justice	612	335	2,925	Mills Mill - Lat 22, Verte St.

INDIRECT or MORTGAGEE Index to Real Estate Mortgages - Greenville County, S. C.

22
(92)

Cott Family Name Index No. 1-S

To locate names, open at SURNAME INITIAL TAB and refer to Buff Sub-Index sheet for page reference.

Made by The Cott Index Company, Columbus, Ohio
Sold by Walker, Evans & Cogswell Co., Charleston, S. C.

FILE NUMBER	MORTGAGEES FAMILY NAMES	GIVEN NAMES ABCDEFGHIJ	GIVEN NAMES KLMNO	GIVEN NAMES PQRSTUVWXYZ	MORTGAGORS	BOOK	PAGE	Amount	BRIEF DESCRIPTION, LOCATION, ETC. (Not Warranted)
23058 Oct 9, 1954	First	Federal	S. & L.	Assn	Carl B. Halland	612	338	6,000	Chestnut Hill - Lat 81, Cliphys Lane -
23058	"	"	"	"	Local Home Bldg. Inc.	612	341	6,400	Belmont Heights, Buttr 3p Lat 62, Coal Brook Run
23058	"	"	"	"	Jac H. Long, et al	612	344	6,400	Hudson area, near city Lat 23, Hudson Drive
23187 " 11, 1954	"	"	"	"	Margaret M. Simpson	612	441	2,993	Lat 13, W. Emily St. Mills Hill
23243 " 12, 1954	"	"	"	"	Donald Wilson Brewer	612	492	9,600	College Heights, Buttr 3p Lat 23, Minthrop av.
23244 " 12, 1954	"	"	"	"	Elmatt F. Brown	612	495	7,700	Carver Park add. Lat 17, Quarter Court, City View
23245 " 12, 1954	"	"	"	"	John J. Paper, et al	612	501	3,400	Lat 19, Blk E. Center St.
23463 " 14, 1954	"	"	"	"	J. H. Brown, et al	613	64	3,500	Blk A, Buncombe Rd. Lat 11, Blk A + Part Lat 10
23469 " 14, 1954	"	"	"	"	Charlie H. Lesley	613	61	9,000	De. woystone acres Lat 24, Sec B, Brentwood
23463	"	"	"	"	G. Y. Styles	613	67	5,500	Peggy Dinsale, Buttr 3p Lat 57, Rocky Knoll Dr.
23463	"	"	"	"	Mary E. Bragge	613	70	1,450	House Rd. Park Mt. 3p Lat cor Hunts Bridge Rd + White
23463	"	"	"	"	E. S. Shore, Jr. et al	613	73	14,000	University Heights - Lat 91, Blk C, Center Dr
23463	"	"	"	"	J. E. Fitzpatrick	613	76	12,000	Heldair Estate Lat 20, Burgandy Dr.
23463	"	"	"	"	Lewis Colman Duckett	613	79	2,500	Hopkins Stel - Lat cor Dunbar +
23713 Oct 16, 1954	"	"	"	"	Lila Lee Newcom	613	255	3,650	Lat 12, Honour St -
23714 Oct 16, 1954	"	"	"	"	Hubert E. Mastere	613	258	4,700	Fallis Annex - Lat 2, Bradley St.

INDIRECT or MORTGAGEE Index to Real Estate Mortgages — Greenville County, S. C.

22

(81)

REG. U. S. PAT. OFFICE *Chemical* County Indexes Since 1866 An Identifying Trade Mark

To locate names, open at SURNAME INITIAL TAB and refer to Buff Sub-Index sheet for page reference.

Cott Family Name Index No. 1-S

FILE NUMBER	MORTGAGEES FAMILY NAMES	GIVEN NAMES ABCDEFGHIJ	GIVEN NAMES IJKLMNOP	GIVEN NAMES PQRSTUVWXYZ	MORTGAGORS	BOOK	PAGE	Amount	BRIEF DESCRIPTION, LOCATION, ETC. (Not Warranted)
DATE OF RECORD									
23875 Oct. 19, 1954	First	Federal	S + L	Asin	James R. Owings	613	385	5700	Lot 39 Bent Bridge Rd.
" " "	"	"	"	"	Frank E. Granger	613	388	7000	Langwood, Gauntt Sp. Lot 16 Langwood Dr. Park Ave.
" " "	"	"	"	"	Augustus O. Barbare et al	613	391	3300	Lot 3 + Part Lot 2, West Heights, Gauntt Sp.
" " "	"	"	"	"	Local Home Builders, Inc.	613	394	8400	Lot 94 Conley St Belmont Grove Sp.
23975 20, 1954	"	"	"	"	Clarence J. Allen	613	487	4500	Lot 4, E. S. Hwy 29, Buncombe Park, Paris Mt. Sp.
24000	"	"	"	"	Burtha F. Pannell	613	490	3000	Lot 46 North Haven Drive Angusta area, Gauntt Sp.
" " "	"	"	"	"	same as Jack P. Jack Theron Chapman	613	499	10,400	Lot 9, Charview Ave. Northwood
" " "	"	"	"	"	Johanne Bruce Baldwin	613	496	11,250	Lot 26, Chick Spgs. Rd. Nichaltown
" " "	"	"	"	"	Milton Cronck, et al formerly Louise Virginia Hicks	613	499	6700	Part Lots 1 + 2, Hall St. Gauntt Sp.
" " "	"	"	"	"	Louise Edwards Hayes	613	502	1,800	Lots 1 + 91, Conster, Same Sonci
" " "	"	"	"	"	M. E. Callis	613	505	3,000	Lot 3 Paris Mt. Ave.
24178 Oct 22, 1954	"	"	"	"	Bessie C. Heard	614	61	7250	21, Blk C, Maple Ave, Greenville Sp Lot 20 + Southern 1 + Lot St. City
24178	"	"	"	"	A. L. Martin, et al	614	64	6000	Part Lots 16 + 18, Curkney Furman Heights, Paris Mt. Sp.
24178	"	"	"	"	Leslie + Shaw, Inc.	614	67	5300	Lot 3, Ruby Drive, New Pecan Terrace.
24178	"	"	"	"	Clarence L. O'Dell	614	70	9,000	Lot 31, Pecan Drive Pecan Terrace.
24178	"	"	"	"	Joe E. Robin	614	73	10,500	Lot 41, Pecan Drive

INDIRECT or MORTGAGEE Index to Real Estate Mortgages — Greenville County, S. C.

Cott Family Name Index No. 1-S

To locate names, open at SURNAME INITIAL TAB and refer to Sub-Index sheet for page reference.

Made by The Cott Index Company, Columbus, Ohio
Sold by Walker, Evans & Cogswell Co., Charleston, S. C.

FILE NUMBER	MORTGAGEES	GIVEN NAMES	GIVEN NAMES	GIVEN NAMES	MORTGAGORS	BOOK	PAGE	Amount	BRIEF DESCRIPTION, LOCATION, ETC.
DATE OF RECORD	FAMILY NAMES	ABCDEFGH	IJKLMNO	PQRSTUVWXYZ					(Not Warranted)
24408 Oct 25, 1954	First	Federal	S. & L. Assn		Betty Rawlings De Mint	614	133	20,000	Wilder's Estate, Chick Spgs of Lat 27, Skurston av.
24409	"	"	"	"	J. A. Carson	614	137	8,300	Heights, Gault of. Lat 46, Heard Dr., Belmont
24409	"	"	"	"	A. A. Hamby	614	140	5,950	Maple Grove Lat 3-B, Chastain Dr -
24409	"	"	"	"	C. R. Check, et al	614	143	3,200	White Horse Rd) Lat Coney Rd (formerly
24409	"	"	"	"	Bertie M. Burns	614	146	4,000	Lat Stall St.
24409	"	"	"	"	George O. Bailey	614	149	6,400	Pecan Terrace, Gault of. Lat 104 Inn Spgs Dr -
24409	"	"	"	"	Charlie H. Lesley	614	152	9,000	(Now Edgewood Dr.) Lat 6, County Rd -
24490 26, 1954	"	"	"	"	J. D. Wickers, et al	614	257	4,600	Burnham Mill Village Lat 66, Sec 3, Blake St -
24490	"	"	"	"	Local Home Bldg. Inc.	614	260	8,500	Heights, Gault of. Lat 54, Cool Brook Dr, Belmont
24490	"	"	"	"	Mary Webb Paradesham	614	263	1,200	"Reverside" Lat 2, Blk 7, Chispa av -
24490	"	"	"	"	Green B. Foster, et al	614	266	3,000	Tract, Marietta - Pickens Rd
24654 27, 1954	"	"	"	"	Dabney C. Carson	614	370	8,500	Part Lat 17, Gordon St.
24655	"	"	"	"	Elizabeth Ausley	614	373	4,500	Senior St, Chick Spgs of Lat 1-2, cor Old Pathford Rd &
24654	"	"	"	"	Mittie Barron	614	377	5,000	Spoutburg Rd (with St. Exton) Part Lat 27 & 26 Old
24654	"	"	"	"	Walter D. Rackley	614	380	5,450	Orisk Rd, Gault of. Lat 3 cor Anderson Rd &
24804 29, 1954	"	"	"	"	F. J. Walden	614	533	8,075	Part Lat 17, Curtis Rd.

INDIRECT or MORTGAGEE Index to Real Estate Mortgages — Greenville County, S. C.

22
(87)

REG. U. S. PAT. OFFICE *Chas McCott* County Indexes Since 1888
An Identifying Trade Mark

To locate names, open at SURNAME INITIAL TAB and refer to Buff Sub-Index sheet for page reference.

Cott Family Name Index No. 1-5

FILE NUMBER DATE OF RECORD	MORTGAGEES FAMILY NAMES	GIVEN NAMES ABCDEFGHIJ	GIVEN NAMES KLMNO	GIVEN NAMES PQRSTUVWXYZ	MORTGAGORS	BOOK	PAGE	Amount	BRIEF DESCRIPTION, LOCATION, ETC. (Not Warranted)
24804 Oct 29, 1954	Firet	Federal	S. L.	Ann	Lucius S. Fowler, Jr.	614	536	8,000	White Horse Heights Lots 21, Range View Circle bug rd + Millakin av. city
"	"	"	"	"	Perry S. Luthi	614	539	6,600	Lots 1 + 2, Blk D. cor Spartan-
"	"	"	"	"	Samuel M. Wtcher	614	542	6,000	Chick Spgs. Sp Lot New Hwy # 29 -
24960 " 30, 1954	"	"	"	"	James A. Gambrell	615	30	8,050	Carver Oak Add. Lots 15 + 16, Quarteer Court.
"	"	"	"	"	Winston J. Enson	615	33	8,000	Lot 1, Chaise Hill Road.
25062 Nov 1, 1954	"	"	"	"	Harold Watkins	615	119	8,300	Lot 2, Hall St.
25062	"	"	"	"	William Yates	615	122	6,800	Lot 5, Sumlar Dr.
25341 " 4, 1954	"	"	"	"	Charles Hampton	615	269	5,900	McMakin Dr. Same Sonci Lot 99 + Part Lot 98
25341 " 4, 1954	"	"	"	"	Paul Gentry	615	272	3,500	Dogwoodbrook St - Lot 79, Douglas ave +
25380 " 4, 1954	"	"	"	"	Andrew Thomas Mikaluk	615	275	12,500	Heights, Leutt Sp. Lot 1, Heard Dr. Belmont
25380 " 4, 1954	"	"	"	"	Isabel W. Burns	615	278	16,500	St. Lot, Lee Strip, Bruncombe
25380 " 4, 1954	"	"	"	"	N. H. Hill	615	281	4,250	Lot 44, Overbrook Rd.
25490 " 5, 1954	"	"	"	"	H. S. Blythe Jr et al	615	361	11,000	Chick Spgs. Sp Lot 1, Wade Hampton Blvd
25490 " 5, 1954	"	"	"	"	Randolph Eugene Roberts	615	364	3,200	4.83 acres, Jindal Rd
25671 " 8, 1954	"	"	"	"	Jesse C. Reynolds, Jr et al	615	497	5,500	Stater Mfg Co. Village Lot 9, Blk 16, Sally Bridge Rd
25671 " 8, 1954	"	"	"	"	Bernice Blythe Waldrop	615	500	8,000	Wilton Oaks Lot 11, McNeill Court

INDIRECT or MORTGAGEE Index to Real Estate Mortgages — Greenville County, S. C.

Cott Family Name Index No. 1-3

To locate names, open at SURNAME INITIAL TAB and refer to Buff Sub-Index sheet for page reference.

Made by The Cott Index Company, Columbus, Ohio
Sold by Walker, Evans & Cogswell Co., Charleston, S. C.

22
(84)

FILE NUMBER	MORTGAGEES FAMILY NAMES	GIVEN NAMES ABCDEFGHIJ	GIVEN NAMES KLMNO	GIVEN NAMES PQRSTUVWXYZ	MORTGAGORS	BOOK	PAGE	Amount	BRIEF DESCRIPTION, LOCATION, ETC. (Not Warranted)
25671 Nov. 8, 1954	First	Federal	S & L	Assn	<i>et al</i> Fred O. Good, Jr.	615	503	10,100	add to Highland Terrace - Part Lat 25, Fairview av.
25678 " 8, 1954	"	"	"	"	<i>et al</i> John Franklin Craft, Sr.	615	506	3,500	Lat York Shoals Road.
25678 " 8, 1954	"	"	"	"	Deacons of (White Horse Rd) Salem Baptist Church	615	509	7,400	West side White Horse Road. Lat 5 + extension in rear thereof
25726 " 9, 1954	"	"	"	"	Local Home Bldg, Inc	616	39	11,500	Lat 6, Dargan av -
25726 " 9, 1954	"	"	"	"	Luther A. H. Arledge	616	42	8,000	Maple Circle - Lat 6, Chastain Dr -
25726 " 9, 1954	"	"	"	"	Evelyn A. Suttler	616	45	9,200	Ladson St. Part Lat 30 + all Lat 31
26005 " 12, 1954	"	"	"	"	Frederic Quilliam	616	277	8,750	Marshall av. Mud 1. City Lat 4, cor Otwood St +
26005 " 12, 1954	"	"	"	"	Annie Mae Howard	616	280	6,500	Lat 267, Franklin Rd -
" " "	"	"	"	"	Catherine F. Merritt	616	283	12,000	Augusta Place, City - Part Lats 48 + 49 West
" " "	"	"	"	"	Jac J. Farese	616	286	6,300	East Highlands Estates - Lat 22, Blk A, West View av
26149 Nov. 13, 1954	"	"	"	"	E. M. McDonald, et al	616	352	2,300	Fair Heights. Lat 9, Blk 7 Broaddale av
" " "	"	"	"	"	William Glenn Inester	616	355	13,400	Cardell Subd. # 10 Lat 33, Stakes, St -
" " "	"	"	"	"	James B. Bishop, et al	616	358	12,250	Bishop, Dykum + Brockman area - Lats 3, 4 + 5, unnumbered Lat
26232 Nov. 15, 1954	"	"	"	"	J. P. Hall	616	428	6,450	Chick Spge. Sp Lats 1, 2, 3, 4, 5 + 6, B.M. M ^o ...
26475 " 17, 1954	"	"	"	"	Mildred M. Moreland	617	17	10,500	Lat 6, Curston Dr, city.
26475 " 17, 1954	"	"	"	"	Henry F. Heather	617	20	6,100	Lat 77 + 78, M ^o Mabin Dr.

INDIRECT or MORTGAGEE Index to Real Estate Mortgages — Greenville County, S. C.

22
(83)

REG. U. S. PAT. OFFICE *Chas. McCall* County Indexes Since 1868
An Identifying Trade Mark

To locate names, open at SURNAME INITIAL TAB and refer to Buff Sub-Index sheet for page reference.

Cott Family Name Index No. 1-5

FILE NUMBER DATE OF RECORD	MORTGAGEES FAMILY NAMES	GIVEN NAMES ABCDEFGHIJ	GIVEN NAMES KLMNOP	GIVEN NAMES QRSTUVWXYZ	MORTGAGORS	BOOK	PAGE	Amount	BRIEF DESCRIPTION, LOCATION, ETC. (Not Warranted)
26475 Nov. 17, 1954	First	Federal	S + L	Alson	Fitzpatrick Construction ^{Inc.}	617	23	7,300	Belle Meade Lat 101 York Circle
"	"	"	"	"	David U. Mauldin	617	26	10,000	Fallis Annex - Lots 143, Bradley St - Austin sp.
"	"	"	"	"	Belle B. McKinney	617	29	10,000	3 acre, East Butler Ave - Air Base Farms, South sp.
"	"	"	"	"	George H. Fowler	617	32	2,200	Let 1, Standing Spce. Rd - Merrimac, Inc. subdiv sp.
26511	"	"	"	"	L. G. Brown, et al	617	35	4,400	Tracts 18+19, Pt. tract 17, Corp Historic Heights.
26510	"	"	"	"	Ola Bryson	617	38	3,200	Let 71, Wilburn ave - St. + Hindman Dr.
26520 Nov. 17, 1954	"	"	"	"	J. H. Mauldin	617	41	13,000	Let 1, cor North Main
26512 " 17, 1954	"	"	"	"	J. H. Mauldin	617	45	9,700	Let 2, North Main St -
26625 " 19, 1954	"	"	"	"	J. P. Jamison	617	114	2,600	Let, Smith St - Maple Heights.
26685 " 19, 1954	"	"	"	"	J. P. Medlock	617	179	5,450	Let 14, Oakland Dr - Let 63 cor Frances Ave + Beatrice St. + Let 64 cor Mary St. + Frances av. Camilla Park, Map 1
"	"	"	"	"	M. H. Laskey	617	183	10,800	
"	"	"	"	"	"	"	"	"	
"	"	"	"	"	Waymon Alford Fuller	617	186	8,900	Cochran Heights - Let 16 Marcy av - City -
26895 " 22, 1954	"	"	"	"	Roy J. Meadere	617	299	9,000	Let 9, Biltmore av - Hovey Rd. South sp
26895 " " "	"	"	"	"	L. E. Gravatt	617	302	1,000	Part Let 2 White Rd - Paris Mt sp
"	"	"	"	"	Joe H. Long	617	305	16,000	Map Part Let 1, Jersey

INDIRECT or MORTGAGEE Index to Real Estate Mortgages — Greenville County, S. C.

Cott Family Name Index No. 1-S

To locate names, open at SURNAME INITIAL TAB and refer to Buff Sub-Index sheet for page reference.

Made by The Cott Index Company, Columbus, Ohio
Sold by Walker, Evans & Cogswell Co., Charleston, S. C.

22
(92)

FILE NUMBER	MORTGAGEES FAMILY NAMES	GIVEN NAMES ABCDEFGHIJ	GIVEN NAMES KLMNO	GIVEN NAMES PQRSTUVWXYZ	MORTGAGORS	BOOK	PAGE	Amount	BRIEF DESCRIPTION, LOCATION, ETC. (Not Warranted)
26895 Nov. 22, 1954	First	Federal	S. + L.	Assn	Herman H. Few	617	308	5,750	Chick Spgs. Sp. Lat 14, Howell St, Green Village Sp.
" " "	"	"	"	"	James H. Wharton, et al	617	311	5,000	Lat Old Augusta Rd.
" " "	"	"	"	"	Maggie J. Bumbly	617	314	7,000	Lat Rogers Av. - Long Pine
" " "	"	"	"	"	Hazel R. Ponder	617	317	5,500	University Heights - Lat 105, Karen Drive
27025 24, 1954	"	"	"	"	John S. Taylor, Jr	617	447	14,800	Sec II, Lake Forest Subd. Lat 110, Hermitage Rd.
" " "	"	"	"	"	Morris F. Smith	617	450	5,700	Half Sec. Pinckney, Chick Spgs. Sp. Lat 10 + Part Lat 9, Blk a
" " "	"	"	"	"	J. Hubert Smith	617	453	2,400	near Easley Bridge Road. Lat 4, Blk a, Georgia av -
" " "	"	"	"	"	William J. Fraser, Jr. (same as Lucille M.)	617	456	11,750	(formerly Brook Dr.) Lat 21 + Part Lat 29, Biltmore Dr.
" " "	"	"	"	"	Lucile M. Lallis	617	459	1,900	Oaklawn Sp. Lat 7, Prop. A. L. Meares,
27187 26, 1954	"	"	"	"	Roy J. Meaders	618	4	9,000	area, City - Lat 10, cor Watta + Belmonte
27188 26, 1954	"	"	"	"	Fred Scurry, et al	618	7	4,900	Washington Heights - Lat 18, Sec. 7 Washington Loop
27187 26, 1954	"	"	"	"	Benjamin Phelps	618	10	5,750	Lat 11, Jerry Court
27187 26, 1954	"	"	"	"	Roy J. Meaders	618	13	9,000	Lat 11, Watta av - City
27322 29, 1954	"	"	"	"	Roosevelt Carlos Hurd, Jr.	618	94	6,100	Spot Highlands Lat 29, Virginia av.
27322 29, 1954	"	"	"	"	Ernest Davis	618	97	2,550	City Union - Lat 122, Blk a, Hunt St -
27322 29, 1954	"	"	"	"	M ^{rs} Buff H. Page	618	100	11,000	Maple area - Lat 3 - B, Chastain Drive

INDIRECT or MORTGAGEE Index to Real Estate Mortgages — Greenville County, S. C.

22

(9 B)

REG. U. S. PAT. OFFICE *Chambers* County Indexes Since 1888 An Identifying Trade Mark

To locate names, open at SURNAME INITIAL TAB and refer to Buff Sub-Index sheet for page reference.

Cott Family Name Index No. 1-S

FILE NUMBER DATE OF RECORD	MORTGAGEES FAMILY NAMES	GIVEN NAMES ABCDEFGHIJ	GIVEN NAMES JKLMNO	GIVEN NAMES PQRSTUVWXYZ	MORTGAGORS	BOOK	PAGE	Amount	BRIEF DESCRIPTION, LOCATION, ETC. (Not Warranted)
27322 Nov. 29, 1954	First	Federal S. L.	Assn		Mary Whitnie Parsons	618	103	3,000	Dubland Park, 5' with 3/4 Lat 309, Franklin Rd -
27322	"	"	"	"	J. C. Hendrix	618	106	6,000	oo Casa Loma Estd Lots 9+10 Courtney Circle
27403 30, 1954	"	"	"	"	H. Sam Mabrey, Jr. et al	618	185	4,150	oo Park Drive - Austin Sp. Lots 43+44, Graham
"	"	"	"	"	H. C. Balentine	618	188	8,000	oo Wildair Estd - Lat 26, Burgundy Drive
"	"	"	"	"	Genora Hallingworth	618	191	4,000	oo Drive, Judson Mill #1 Village Lat 20, cor Fourth an. Heatherly
"	"	"	"	"	H. C. Balentine	618	194	12,000	oo Wildair Estd - Lat 24, Burgundy Drive
27475 Dec 1, 1954	"	"	"	"	Carl L. Bryan, et al	618	237	13,000	oo Croftstone Acre - Part Lat 4, Rutherford Rd.
27475 1, 1954	"	"	"	"	John K. Temple, Jr.	618	240	6,000	oo Welcome View - Lat 22, Welcome St.
"	"	"	"	"	Floyd Winchester, Jr.	618	243	12,950	oo Elizabeth Dr. Lot 236 + Part Lat 235.
"	"	"	"	"	E. J. Ellison, et al	618	246	3,650	oo Same Same Sec. Part Lat 25, Blue Ridge Dr.
27640 2, 1954	"	"	"	"	James L. Smith, et al	618	341	1,000	oo Lat Rhett St -
27639 2, 1954	"	"	"	"	Albert L. Moseley	618	345	5,000	oo Acre, South Sp. Lat 65, Madson an, Augusta
27639 2, 1954	"	"	"	"	Odell Moon	618	348	4,100	oo 1 Acre - Oaklawn Sp.
27639 2, 1954	"	"	"	"	Leslie + Shaw Inc. et al	618	351	8,100	oo Inaguenia Park - Lat 112, Du Pont Dr.
27812 Dec. 4, 1954	"	"	"	"	H. L. Sammons	618	469	1,500	oo Prop. H. C. Adams Chish Spgs. Sp. 5.29 Acre (Lat 4 + Part 5)
27812 4, 1954	"	"	"	"	John R. Shepherd	618	472	6,100	oo Dogwood - Lots 60+61, Landal St.

INDIRECT or MORTGAGEE Index to Real Estate Mortgages - Greenville County, S. C.

Cott Family Name Index No. 1-S

To locate names, open at SURNAME INITIAL TAB and refer to Buff Sub-Index sheet for page reference.

Made by The Cott Index Company, Columbus, Ohio
Sold by Walker, Evans & Cogswell Co., Charleston, S. C.

22
(90)

FILE NUMBER	MORTGAGEES FAMILY NAMES	GIVEN NAMES ABCDEFGHIJ	GIVEN NAMES KLMNO	GIVEN NAMES PQRSTUVWXYZ	MORTGAGORS	BOOK	PAGE	Amount	BRIEF DESCRIPTION, LOCATION, ETC. (Not Warranted)
27812 Dec. 4, 1954	First	Federal	L. & L	Acen.	E. D. Harn	618	475	1,450	"Oakblawn" Lots 39+40 Florence Hgts. Gantt Sp.
" " "	"	"	"	"	Norman Hamilton, Jr.	618	478	5,100	Lot 66, Kay Dr. - Belmont
" " "	"	"	"	"	J. C. Meeks, et al	618	481	3,400	57.87 acres, Oakblawn Sp.
" " "	"	"	"	"	Edgar C. Owens	618	484	8,500	Lot 6, Charlatta St - Rd. Camilla Park #4
" " "	"	"	"	"	Robert A. Junkin	618	487	8,000	Lot 132, Part Lot 131, Casky Bridge St. B
" " "	"	"	"	"	Michael V. Fazio	618	490	11,000	Lot 2, 2. S. Hwy, alternate Vista Hills
" " "	"	"	"	"	H. J. Giles, et al	618	493	8,500	Lot 3, Ridgescrest Dr. - Woodland Way, Cleveland Forest
27867 " 6, 1954	"	"	"	"	Earle Maxwell, et al	619	16	22,000	Lot 221 - Part Lot 220 - Highland Terrace
" " "	"	"	"	"	Bena Moore Davis	619	19	10,000	Part Lots 12+13, Fairview an City -
" " "	"	"	"	"	G. J. Hughes	619	22	12,000	Lot "B" East Fair Rd -
" " "	"	"	"	"	William J. Thornhill	619	25	2800	Lot 3, Bradley St. - Grille Sp Int Easement on Lot 23.
28167 " 8, 1954	"	"	"	"	Margaret R. Alexander	619	207	7,000	Part Lot 22, East Augusta Place North Gate
" " "	"	"	"	"	Ellen D. Mc Gee	619	210	14,000	Lots 6+7, Blk N. East Woodch Grille Sp.
" " "	"	"	"	"	Elain M. Sizemore	619	213	2,200	Lot cor. Oak St. - Douglas
28207 " 9, 1954	"	"	"	"	Donald M. Ballinger	619	268	4,000	5 + 3/109 acres, Bate Sp.
28532 " 13, 1954	"	"	"	"	Joe J. Farris	619	491	11,500	Douglas Blvd. - Belle Meade Lot 172 - Part Lot 171, West

INDIRECT or MORTGAGEE Index to Real Estate Mortgages — Greenville County, S. C.

22
(98)

REG. U. S. PAT. OFFICE *Chambers* County Indexes Since 1888
An Identifying Trade Mark

To locate names, open at SURNAME INITIAL TAB and refer to Buff Sub-Index sheet for page reference.

Cott Family Name Index No. 1-5

FILE NUMBER DATE OF RECORD	MORTGAGEES FAMILY NAMES	GIVEN NAMES ABCDEFGHIJ	GIVEN NAMES JKLMNOPQ	GIVEN NAMES RSTUVWXYZ	MORTGAGORS	BOOK	PAGE	Amount	BRIEF DESCRIPTION, LOCATION, ETC. (Not Warranted)
28532 Dec. 13, 1954	First	Federal	S. + L.	Assn.	James B. Oigler	619	494	1,000	" Oaklawn" Lots 37+38, Florence ave.
28532 " 13, 1954	"	"	"	"	Charlie H. Lesley	619	497	9,000	Chick Spgs. sp. Part Lot 12, Dorman Rd.
"	"	"	"	"	A. M. Mobley, et al	619	500	4,200	Valley Farms, Butler sp. Lot 9, Halton Rd. Happy
"	"	"	"	"	H. B. Jones, et al	619	503	5,100	5.10 acres Old Grov Rd. Santt sp.
28606 " 13, 1954	"	"	"	"	Louis Gilliam, et al	619	506	3,400	rd. Santt sp. .61 acres, Middle Old Augusta
"	"	"	"	"	R. J. Dempsey	619	513	10,000	Lots 7+8, Washington ave. Blvd. Belle Meade.
"	"	"	"	"	Walter G. Fuller	619	516	6,800	Lots 105, West Belle Meade Buncombe Park, Chick Spgs. sp.
28814 Dec. 15, 1954	"	"	"	"	John H. Greer	621	89	16,200	2.25 acres Bousky Creek. Park, Santt sp.
"	"	"	"	"	Carl B. Holland, et al	621	92	5,100	Lot 96, Mayo Dr. Paramount Lays, Chockland Forest.
"	"	"	"	"	Thomas E. De Mint	621	95	7,200	Lots 12, 13+14 Fernwood
"	"	"	"	"	Roy J. Meaders	621	98	8,300	Lot 4, Biltmore ave.
"	"	"	"	"	Congreve Jackson	621	101	4,000	1.80 acres, Austin sp. Biltmore ave.
"	"	"	"	"	Roy J. Meaders	621	104	8,600	Lot 3 cor Pearl ave + Maple Heights.
29067 " 18, 1954	"	"	"	"	J. P. Medlack	621	259	5,500	Lot 12 Oakland Dr. Corner Park add.
29066 " 18, 1954	"	"	"	"	Don J. Hayes, et al	621	263	7,200	Lot 7, Tuskegee ave.
29066 " 18, 1954	"	"	"	"	B. C. Bryson	621	266	7,900	Springview Lot 18, Bryson Court

INDIRECT or MORTGAGEE Index to Real Estate Mortgages - Greenville County, S. C.

Cott Family Name Index No. 1-S

To locate names, open at SURNAME INITIAL TAB and refer to Buff Sub-Index sheet for page reference.

Made by The Cott Index Company, Columbus, Ohio
Sold by Walker, Evans & Cogswell Co., Charleston, S. C.

22
(98)

FILE NUMBER	MORTGAGEES	GIVEN NAMES	GIVEN NAMES	GIVEN NAMES	MORTGAGORS	BOOK	PAGE	Amount	BRIEF DESCRIPTION, LOCATION, ETC.
DATE OF RECORD	FAMILY NAMES	ABCDEFGHIJ	IJKLMNOP	QRSTUVWXYZ					(Not Warranted)
29066 Dec. 18, 1954	First	Federal	D + L	Assn	J. C. Balentini (Name as Gene)	621	269	10,500	00 + Dwyer St. Sec. E Stone Est Lots 53, 54, 55 + 56 cor Camp Rd
" " "	"	"	"	"	Eugene K. Gardo	621	272	19,750	00 Crescent St. Lot 28, Springfield an + Reedy St.
" " "	"	"	"	"	Georgia M. Vaughn	621	275	4,000	00 Part Lot 15 cor Parker Rd + Hollywood St. Dixie Farms.
" " "	"	"	"	"	Fred W. Kestner	621	278	5,300	00 Part Lot 5 (Lot 5-B) Paramount Park, Gantt sp.
29210 " 20, 1954	"	"	"	"	Paul John Madsen	621	429	12,300	00 Lot 135, Crosby Circle Washington Heights
" " "	"	"	"	"	Josie Lee Moody	621	412	5,800	00 Lot 7, Sec. E. Pine St. East Lynne, Butler sp.
" " "	"	"	"	"	S. L. Robertson	621	415	5,600	00 Lots 85 + 86, Lindsey St. Road, East Park
29219 " 21, 1954	"	"	"	"	Tom D. Joseph, et al	621	484	4,000	00 Lot 89, Blk E, East Washington
29219 " 21, 1954	"	"	"	"	Miss S. Tagge, et al	621	487	6,500	00 Lot John St. B'ville sp. D. H. Philpot Prop - Bates sp.
29332 " 22, 1954	"	"	"	"	Albert Hugh Hix	621	421	7,650	00 Lots 36, 43, 44, 45, 46 + 47, Highalltown -
" " "	"	"	"	"	Julius Kilgore	621	424	6,750	00 Part Lots 1 + 2, Hall St - Elizabeth St. Chick spg. sp.
" " "	"	"	"	"	Clarke L. Evans, Jr.	621	427	12,950	00 Lot 234 + Part Lot 235 Highalltown
29465 " 23, 1954	"	"	"	"	Robert Allen, et al	622	29	6,500	00 Part Lots 1 + 2, Hall St - North Meadow Heights
" " "	"	"	"	"	C. P. Rice	622	32	12,000	00 Lot 32, Meadow Crest Circle Brook, Sec 2, Paris Mt. sp.
" " "	"	"	"	"	Perry S. Luttie	622	35	7,000	00 Lot 10, Aphelia Rd. Garrison Sp, Gantt sp.
" " "	"	"	"	"	Mary Janie Lee	622	38	3,900	00 Lot 42. Part Lot 43 Heathsp

INDIRECT or MORTGAGEE Index to Real Estate Mortgages — Greenville County, S. C.

22
(97)

REG. U. S. PAT. OFFICE *Chambers* County Indexes Since 1888
An Identifying Trade Mark

To locate names, open at SURNAME INITIAL TAB and refer to Buff Sub-index sheet for page reference.

Cott Family Name Index No. 1-5

FILE NUMBER DATE OF RECORD	MORTGAGEES FAMILY NAMES	GIVEN NAMES ABCDEFGHIJ	GIVEN NAMES JKLMNO	GIVEN NAMES PQRSTUWXYZ	MORTGAGORS	BOOK	PAGE	Amount	BRIEF DESCRIPTION, LOCATION, ETC. (Not Warranted)
29465 Dec. 23, 1954	First	Federal	S & L	Assn.	Jamile Francis	622	41	23,000	00 near Aberdeen Dr. Lot South Side Augusta
29584 " 28, 1954	"	"	"	"	Gwynelle D. Ashmore	622	135	3,300	00 White Horse Rd. Fallis Annex Lot 1, Sec. 1, cor Earle Dr. &
29564 " 28, 1954	"	"	"	"	A. C. Sullivan, et al	622	138	1,300	00 Lot 18, Sullivan St.
"	"	"	"	"	Bulah M. Seigler	622	141	4,300	00 Lot 10, Vinelle St.
"	"	"	"	"	Eugene Aiken	622	144	11,500	00 Mt. View Ave. Paris Mt. Sp. Part Lot 3, Indal Rd.
"	"	"	"	"	Raymond B. Bridwell et al	622	147	3,700	00 Lot Brushy Creek Rd.
"	"	"	"	"	H. R. Cordell	622	150	6,500	00 Pecan Terrace, Gantt Sp. Lot 94, Iron Springs Dr.
29845 " 30, 1954	"	"	"	"	Carl Sullivan	622	315	2,100	00 City View Annex - Lots 12 & 13 Wood St.
"	"	"	"	"	T. A. Bonchillon, et al	622	318	4,500	00 Butler Sp. Lot 3 Laurens Rd.
"	"	"	"	"	James Hughes	622	321	7,250	00 North Sunset Hill Lot 18, Paris Mt. Rd.
"	"	"	"	"	R. F. Hughes	622	324	11,000	00 Chick Spgs. Sp. 7.83 acres, Paris Mt. Rd.
"	"	"	"	"	Elbert L. Moseley	622	327	5,600	00 Rd. - Gantt Sp. Lot 3 old Augusta
"	"	"	"	"	C. H. Quinn	622	330	2,300	00 Lot 4, Edwards St.
29964 " 31, 1954	"	"	"	"	Carl E. Thomas, Jr.	622	437	6,000	00 Rd. Junction Heights. Lot 37 cor. Center Rd. & Parker
29965 " 31, 1954	"	"	"	"	Phil Hudson Parr	622	440	4,800	00 Sp. - Sherwood Forest. Lots 99 & 100, Robin Hood
308 Jan. 5, 1955	"	"	"	"	Henry Milton Burdett	620	111	7,600	00 Beatrice St. Brill Sp. Lot 1 cor. Helcome Dr. &

INDIRECT or MORTGAGEE Index to Real Estate Mortgages — Greenville County, S. C.

22
(95)

Cott Family Name Index No. 1-S

To locate names, open at SURNAME INITIAL TAB and refer to Buf Sub-Index sheet for page reference.

Made by The Cott Index Company, Columbus, Ohio
Sold by Walker, Evans & Cogswell Co., Charleston, S. C.

FILE NUMBER	MORTGAGEES FAMILY NAMES	GIVEN NAMES ABCDEFGH	GIVEN NAMES IJKLMNO	GIVEN NAMES PQRSTUVWXYZ	MORTGAGORS	BOOK	PAGE	Amount	BRIEF DESCRIPTION, LOCATION, ETC. (Not Warranted)
DATE OF RECORD									
308 Jan. 5, 1955	Frist	Federal	S. & L.	Acson.	William James Meredith	620	114	9750	00 Sylvan Hills, South Sp. 00 Lat 85, Callunion Rd.
308 5, 1955	"	"	"	"	C. R. Check	620	117	2800	00 near White Horse Rd. 00 Lat 2, Fred W. Crow Prop.
	"	"	"	"	Andrew Falia, et al	620	120	10,000	00 (Washington Place) City 00 Lat 1, East 7th Bee Am.
	"	"	"	"	Ruby Turner	620	123	4200	00 Lat 7, Paine St. City
474 6, 1955	"	"	"	"	Charles McCurry Walter	620	183	10,200	00 Lat 5, Juanita Court 00 Fair Mt. Sp.
574 7, 1955	"	"	"	"	Perry S. Luthi	620	240	5700	00 Lat 7, Sec 2, Abelia Rd. 00 Fallis Annex.
"	"	"	"	"	Thomas V. Bowers	620	243	6700	00 Lat 1, Bradley St.
"	"	"	"	"	Elbert L. Moseley	620	246	4400	00 (South Sp.) 00 Lat 2, Old Augusta Rd.
"	"	"	"	"	Stan Lee, Jr.	620	249	13000	00 (South Sp.) 00 9.19 acres Gore rd.
"	"	"	"	"	Harald A. Garrison, et al	620	252	4000	00 (South Sp.) 00 Lat 3, Alice Dale Drive.
806 10, 1955	"	"	"	"	Lyndon W. Manheim, Jr.	620	436	18,000	00 Stone Lake Heights, Sec. 1. 00 Lat 1, Chick Spgs. Rd.
"	"	"	"	"	William P. Cisson	620	439	9,500	00 View Acra, Fair Mt. Sp. 00 Part Lat 3, Indal Rd. Mt.
"	"	"	"	"	Albert L. Smith	620	445	6200	00 Mayfair Estate 00 Lat 12, Blk C, Tiffany Lane
697 10 1955	"	"	"	"	Carl B. Halland	620	448	12,000	00 Pyramid Park, South Sp. 00 Lats 71 & 72, Crosby Circle
"	"	"	"	"	Carl B. Halland	620	451	12,000	00 Pyramid Park, South Sp. 00 Lats 73 & 74, Crosby Circle
"	"	"	"	"	Carl B. Halland	620	454	6,000	00 Pyramid Park, South Sp. 00 Lat 70, Crosby Circle

INDIRECT or MORTGAGEE Index to Real Estate Mortgages — Greenville County, S. C.

22
(9A)

REG. U. S. PAT. OFFICE *Chambers* County Indexes Since 1886
An Identifying Trade Mark

To locate names, open at SURNAME INITIAL TAB and refer to Buff Sub-Index sheet for page reference.

Cott Family Name Index No. 1-S

FILE NUMBER DATE OF RECORD	MORTGAGEES FAMILY NAMES	GIVEN NAMES ABCDEFGH	GIVEN NAMES IJKLMNO	GIVEN NAMES PQRSTUVWXYZ	MORTGAGORS	BOOK	PAGE	Amount	BRIEF DESCRIPTION, LOCATION, ETC. (Not Warranted)
697 Jan. 10, 1955	<i>Ficet</i>	<i>Federal</i>	<i>S. + L.</i>	<i>Asen.</i>	<i>Co. a Corp.</i> <i>Frank Ulmer Lumber</i>	620	457	6,500	<i>00 Ryan Terrace, South Sp.</i> <i>Lat 48 Augusta Rd</i>
806 10, 1955	"	"	"	"	<i>J. H. Mauldin</i>	620	460	5,000	<i>00 Highlawn Heights #1</i> <i>Lat 95, Bridwell St.</i>
806 10, 1955	"	"	"	"	<i>James D. Cordell</i>	620	442	3,900	<i>00 U. S. Hwy. 276</i> <i>Lat Laurens Rd.</i>
903 11, 1955	"	"	"	"	<i>Ruth P. Johnson</i>	620	511	6,700	<i>00 Heights, Butler Sp.</i> <i>Lat 3, Keith Dr. Maple</i>
"	"	"	"	"	<i>Jonas Bishop</i>	620	514	7,500	<i>00 Paris Mt. Sp.</i> <i>4.64 acres, Little Swan Rd.</i>
1063 12, 1955	"	"	"	"	<i>Lawrence Reid, et al</i>	623	77	8,000	<i>00 near City -</i> <i>Lat Parkins Mill Road,</i>
"	"	"	"	"	<i>H. R. Cordell, et al</i>	623	80	9,700	<i>00 Mary M. Cushman Heights</i> <i>Lat 5, White Horse Rd +</i>
"	"	"	"	"	<i>Lella R. Jeter</i>	623	83	3,500	<i>00 Chick Spge. Sp.</i> <i>Lat Curie School Road.</i>
1252 14, 1955	"	"	"	"	<i>A. N. Bozeman, et al</i>	623	193	9,000	<i>00 are -</i> <i>Lat cor Green an + McLeod</i>
"	"	"	"	"	<i>Arnold S. Ricker</i>	623	196	4,300	<i>00 Dr. Glad acre, Butler Sp.</i> <i>Lots 38, 39, 40 + 41 Gladys</i>
"	"	"	"	"	<i>C. E. Lloyd, Jr.</i>	623	199	8,100	<i>00 Paris Mt. Sp.</i> <i>Lat White Horse Rd.</i>
"	"	"	"	"	<i>Bart H. Angles</i>	623	202	6,500	<i>00 Part Lots 45 + 46, Dunegan</i> <i>Alley + 14.28 acres Woodluff</i>
1348 15, 1955	"	"	"	"	<i>John M. Cox</i>	623	285	9,800	<i>00 Ryan Terrace, South Sp.</i> <i>Lat 57, Rocky Knoll Drive</i>
"	"	"	"	"	<i>Doris Neese</i>	623	288	1,500	<i>00 Grille Sp.</i> <i>Part Lat 2, Georgia an.</i>
"	"	"	"	"	<i>Arthur Broom, Jr.</i>	623	291	4,300	<i>00 Dr. Grille Sp.</i> <i>Part Lat 4, Temple</i>

INDIRECT or MORTGAGEE Index to Real Estate Mortgages - Greenville County, S. C.

Cott Family Name Index No. 1-S

To locate names, open at SURNAME INITIAL TAB and refer to Buf Sub-Index sheet for page reference.

Made by The Cott Index Company, Columbus, Ohio
Sold by Walker, Evans & Cogswell Co., Charleston, S. C.

FILE NUMBER	MORTGAGEES FAMILY NAMES	GIVEN NAMES ABCDEFGHIJ	GIVEN NAMES JKLMNO	GIVEN NAMES PQRSTUVWXYZ	MORTGAGORS	BOOK	PAGE	Amount	BRIEF DESCRIPTION, LOCATION, ETC. (Not Warranted)
1348 Jan. 15, 1955	Frist	Federal	S. + L	Assn.	Archie Long, et al	623	294	4,900 ⁰⁰	Lot 3, Leach St. - city Greenville Sp.
" 1434 17, 1955	"	"	"	"	Daisy Lee Patts et al	623	297	2,500 ⁰⁰	Part Lot 13, Summitt ave. on - East Lake.
" 1433 17, 1955	"	"	"	"	Godfrey J. Repko	623	313	9,000 ⁰⁰	Part Lots 76 + 77, West Circle + Verdum St. Greenville Sp.
"	"	"	"	"	Paul Addis	623	317	9,300 ⁰⁰	Lot 1, cor South Franklin Rd.
"	"	"	"	"	Merby C. Page	623	320	2,000 ⁰⁰	11.4 acres, Oaklawn Sp.
"	"	"	"	"	Paul R. Turner as J. J. Williams	623	323	5,350 ⁰⁰	2 acres, Paris Mt. Sp Prop. P. L. Bruce
1512 18, 1955	"	"	"	"	J. J. Helleme, same	623	413	4,600 ⁰⁰	Lot 3, unnamed St.
"	"	"	"	"	Ray Hill	623	416	2,500 ⁰⁰	0.9 acres, O'Neal Sp. Parker Rd. Paris mt. Sp.
"	"	"	"	"	Lair J. Halcombe	623	419	9,100 ⁰⁰	Lot 2 + Part Lot 6, North
"	"	"	"	"	Grace S. Haltera	623	422	4,000 ⁰⁰	Lot 2, Old Grove Rd. University Circle
"	"	"	"	"	Gladys H. Heffron	623	425	6,500 ⁰⁰	Lot 4, Campbell St.
"	"	"	"	"	Willard Clifford Rogers	623	428	9,000 ⁰⁰	Lot 14, Wallace St. Leaguens Park.
1750 20, 1955	"	"	"	"	Eugene D. Smith	624	53	12,000 ⁰⁰	Lot 148 DuPont Drive Georgetown acres -
1750 20, 1955	"	"	"	"	J. H. Mauldin	624	47	9,100 ⁰⁰	Lot 30, cor N. Bronghton Dr. Rd. Chick Spur. Sp.
"	"	"	"	"	James Edwin Bennett	624	50	9,250 ⁰⁰	Lot 3, near - Bandy creek State village -
"	"	"	"	"	Marion L. Dudley	624	56	3,500 ⁰⁰	Lot 7, Blk. E. Webster St.

INDIRECT or MORTGAGEE Index to Real Estate Mortgages — Greenville County, S. C.

22
(9 J)

REG. U. S. PAT. OFFICE *Chambers* County Indexes Since 1888 An Identifying Trade Mark

To locate names, open at SURNAME INITIAL TAB and refer to Buff Sub-Index sheet for page reference.

Cott Family Name Index No. 1-S

FILE NUMBER DATE OF RECORD	MORTGAGEES FAMILY NAMES	GIVEN NAMES ABCDEFGHIJ	GIVEN NAMES JKLMNO	GIVEN NAMES PQRSTUVWXYZ	MORTGAGORS	BOOK	PAGE	Amount	BRIEF DESCRIPTION, LOCATION, ETC. (Not Warranted)
1968 Jan. 22, 1955	First	Federal	S & L	Ann	D. C. Bryson	624	190	7,500	Springview Lot 19, Byron Court
1973 22, 1955	"	"	"	"	J. H. Mauldin	624	227	9,100	Bay. Croftstone acre Lot 29, Sec. H. Broughton
"	"	"	"	"	Robert W. Smith	624	230	6,700	Fallie annex Lot 3, Bradley St.
"	"	"	"	"	Curtis E. Melborn	624	233	10,000	University Circle Lot 45, White Oak Dr.
2237 25, 1955	"	"	"	"	William E. Long	624	385	4,250	Part Lot 60, Looper St
2206 25, 1955	"	"	"	"	Terrace, Inc.	624	388	24,000	Surgace apt. Plot 3, Woodland Way
2237 25, 1955	"	"	"	"	Joe J. Farris	624	391	6,900	Belle Meade, Gantt Sp. Lot 120, West Burkhalter Blvd.
2237 25, 1955	"	"	"	"	E. H. Mullins, as Tr.	624	394	4,250	Lot 8, Townes St.
"	"	"	"	"	J. H. Mauldin	624	397	8,800	Bay. Croftstone acre Lot 27, Sec. H. Broughton
"	"	"	"	"	Luther M. Hall, et al	624	400	8,200	College Heights, Butler Sp. Lot 98, Auburn Circle
2241 25, 1955	"	"	"	"	J. H. Mauldin	624	403	8,800	Bay. Croftstone acre Lot 26, Sec. H. Broughton
2204 25, 1955	"	"	"	"	Terrace, Inc.	624	415	24,000	Way. Terrace apt. Plot 1, cor. W. Daniel av. & Woodland
2207 25, 1955	"	"	"	"	Terrace, Inc.	624	437	24,000	Way. Terrace apt. Plot 4, Woodland Way
2261 26, 1955	"	"	"	"	G. Y. Styles	624	456	9,600	Bay. Croftstone acre Lot 36, Sec. H. Broughton
2261 26, 1955	"	"	"	"	Harry Baker Landis	624	459	9,000	Maple Heights Lot 14, Oakland Dr.
2261 26, 1955	"	"	"	"	Joseph H. Reid	624	462	10,800	Rd. Chestnut Hills, Gantt Sp. Lot 49, Farmington

INDIRECT or MORTGAGEE Index to Real Estate Mortgages — Greenville County, S. C.

Cott Family Name Index No. 1-5

To locate names, open at SURNAME INITIAL TAB and refer to Buff Sub-Index sheet for page reference.

Made by The Cott Index Company, Columbus, Ohio
Sold by Walker, Evans & Cogswell Co., Charleston, S. C.

22
(9X)

FILE NUMBER	MORTGAGEES FAMILY NAMES	GIVEN NAMES ABCDEFGH	GIVEN NAMES IJKLMNO	GIVEN NAMES PQRSTUVWXYZ	MORTGAGORS	BOOK	PAGE	Amount	BRIEF DESCRIPTION, LOCATION, ETC. (Not Warranted)
2613 Jan. 29, 1955	Furst	Federal	G. & L.	Assn	James D. Cordell	625	110	10,000	00 Oak Crest - Lat 88, Florida av. Sec I
"	"	"	"	"	Alton Baker Parker	625	113	2,700	00 Chick Spgs Sp. Lat 9, Hudson St. - Heights, South Sp.
2674 " 31, 1955	"	"	"	"	Local Home Bldg. Inc.	625	197	9,300	00 Inaugura Park - Lat 44, Heard Dr. Belmont
"	"	"	"	"	Edward H. Blackowitz	625	200	13,000	00 Lat 36, Harrington av. - Hwy #253, Better Sp.
"	"	"	"	"	John Mc'Dowell	625	203	7,000	00 Lat 41, cor Walnut Lane + S.C.
"	"	"	"	"	H. R. Cordell	625	206	6,400	00 Lat 9, Staunton Bridge Rd. Sans Sonsi -
2824 Feb. 1, 1955	"	"	"	"	Ruth P. Cunningham	625	283	4,300	00 Lats 92 + 93, M ^c Makin Dr. Washington Loop, Washington Hgts
"	"	"	"	"	Melvin Evans	625	286	6,900	00 Part Lats 24 + 23, Sec E.
"	"	"	"	"	Thomas A. Moseley	625	289	8,000	00 Part Lat 3, Ashley Rd. Rd - Slater -
"	"	"	"	"	Harrie A. Chaastain	625	292	7,000	00 Lat 10, Blk K, Talley Bridge Slater -
"	"	"	"	"	William O. Heath, et al	625	295	3,000	00 Lat 23, Blk C, Linburg St.
"	"	"	"	"	Marion P. McDonald, et al	625	298	15,000	00 Part Lat 60, Galphin Dr.
"	"	"	"	"	James H. Fricks, et al	625	301	2,700	00 Lat, Hwy. 29 Grove Sp. Pecan Passage, South Sp.
"	"	"	"	"	Jacob C. Ashley	625	304	11,400	00 Lat 28, White Horse Rd. - Camilla Park, Map 2
2898 3, 1955	"	"	"	"	Harold H. Rochester	625	365	3,400	00 Lat 99, Blythenwood Dr.
"	"	"	"	"	Albert C. Sinclair, et al	625	368	11,000	00 Paris Mt Sp. Part Lat 38, Long Forest

INDIRECT or MORTGAGEE Index to Real Estate Mortgages -- Greenville County, S. C.

22
(92)

REG. U. S. PAT. OFFICE *Chas. McCall* County Indexes Since 1888
An Identifying Trade Mark

To locate names, open at SURNAME INITIAL TAB and refer to Buff Sub-Index sheet for page reference.

Cott Family Name Index No. 1-S

FILE NUMBER DATE OF RECORD	MORTGAGEES FAMILY NAMES	GIVEN NAMES ABCDEFGH	GIVEN NAMES IJKLMNO	GIVEN NAMES PQRSTUVWXYZ	MORTGAGORS	BOOK	PAGE	Amount	BRIEF DESCRIPTION, LOCATION, ETC. (Not Warranted)
3031 Feb. 3, 1955	First	Federal	S. & L.	Assn.	M. G. Spann	625	411	12,000 ⁰⁰	road. 23.27 acres, Scauffletown
"	"	"	"	"	Allen C. Sullivan	625	414	8,500 ⁰⁰	Carver Park add- Lot 23, Carter St.
"	"	"	"	"	J. C. Balentine	625	417	14,700 ⁰⁰	Sec. II, Lake Forest Lots 97-97-a Berryhill Rd.
"	"	"	"	"	Robert C. McKie, Jr.	625	420	8,500 ⁰⁰	Dr. Craftstone acre- Lot 28, Sec. II, Broughton
3272 5, 1955	"	"	"	"	F. B. Massingale	626	4	5,000 ⁰⁰	River 2.4 acre near Saluda
"	"	"	"	"	William Marshall Kay	626	7	8,500 ⁰⁰	am, Oak Crest Lot 79, Sec I, Florida
"	"	"	"	"	B. F. Trammell	626	10	6,100 ⁰⁰	am. Lot 9, Paris Mountain
"	"	"	"	"	Wm. J. Powers	626	13	20,000 ⁰⁰	Lots 2, 3 + Pt. Lot 4, Coffee St. Lot 1, cor. N. Coffee & N. Academy St.
"	"	"	"	"	Jack E. Strickland	626	14	3,900 ⁰⁰	Lot 8 Strickland Dr. Woodside Mills-
"	"	"	"	"	George F. Hyde, Jr.	626	62	3,200 ⁰⁰	Lot 28, Sec. A, East Fifth St. Pecan Terrace
3419 7, 1955	"	"	"	"	Edward D. Brooke, Jr.	626	125	9,200 ⁰⁰	Lot 7, Mayflower ave.
"	"	"	"	"	Thomas J. Cooper (Bennie B. Moore)	626	128	6,350 ⁰⁰	Lot, Augusta Hwy. Rd., Glenn Farm-
"	"	"	"	"	Ben Moore, same as	626	131	8,500 ⁰⁰	Lot 21, Sec. A, North Glenn Further St., Sunny Slope
"	"	"	"	"	Charles D. League	626	134	6,450 ⁰⁰	Lot 5 + Part Lot 4, Blk. a. Shunwood Forest-
"	"	"	"	"	James J. Nash	626	137	11,100 ⁰⁰	Lot 18, Le Grand Blvd. Sec. III, Lake Forest Subd.-
"	"	"	"	"	Mack E. Henry	626	140	10,350 ⁰⁰	Lot 145, Packmount Rd.

INDIRECT or MORTGAGEE Index to Real Estate Mortgages — Greenville County, S. C.

22

COTT FAMILY NAME INDEX No. 1—Split
Copyright 1983 A-122559

☞ Open at Proper Tab according to First Letter or Letters of
Name and refer to Buff Sub-Index sheet for page reference.

Made by The Cott Index Company, Columbus, Ohio
Mfg. Cott Patent Index Systems—M

(9 M)

FILE NUMBER	MORTGAGEES FAMILY NAMES	GIVEN NAMES ABCDEFGHIJ	GIVEN NAMES KLMNO	GIVEN NAMES PQRSTUVWXYZ	MORTGAGORS	BOOK	PAGE	Amount	BRIEF DESCRIPTION, LOCATION, ETC. (Not Warranted)
3522 Feb. 8, 1955	First	Federal S. & S.	Assoc		Herman F. Lunsford, et al	626	219	6900	Greenfields, Subd #2, South sp. Lot 11, Guilman av.
3535 8, 1955	"	"	"	"	J. B. Gilstrap, et al	626	222	1500	Lat 79, Sala St, Downwood Knollwood.
3536 8, 1955	"	"	"	"	M. G. Proffitt	626	225	12,500	Lat 11, Seminole Dr -
3522 8, 1955	"	"	"	"	Bernice Hendricks, et al	626	228	3,250	De. Sec 1 Judson Mill, Village Lat 9, Cor 3 rd Av + Heatherly
3676 9, 1955	"	"	"	"	Minnie Hunt Gillies	626	311	3,000	Hillside Terrace Lats 28 + 29, Harland av.
3676 9, 1955	"	"	"	"	H. P. Cordell	626	314	6,600	Greenfields Subd. 2, South sp - Lat 10, Guilman av.
"	"	"	"	"	Charles R. Carpenter, et al	626	317	9,000	Greenfields, Inc. South sp. Lat 26, Dalphm St -
"	"	"	"	"	Wallace C. Steele	626	320	3,500	+ Merritt St - Lat 9, cor Bent Bridge Rd.
"	"	"	"	"	John H. Chiles, et al	626	323	8,400	Lat, Paris Rd, Chick Spgs Carrow Park,
"	"	"	"	"	Dennis Rhoder	626	326	8,000	Lat 4, Wheatley Place
3749 10, 1955	"	"	"	"	J. C. Farmer	626	377	10,500	Lat 1, Carter av, South sp Chestnut Hills, South sp.
"	"	"	"	"	Carl B. Halland	626	380	7,200	Lat 37, Clephy Lane, Chestnut Hills, South sp.
"	"	"	"	"	Carl B. Halland	626	383	10,350	Lats 39 + 40, Simpson St Chestnut Hills, South sp.
"	"	"	"	"	Carl B. Halland	626	386	13,500	Chestnut Hills, South sp. Lats 32 + 33, Farmington Rd.
3949 12, 1955	"	"	"	"	Morris Smith	626	513	5,400	Augusta av, South sp. Lat 88, Churchill Circle.
"	"	"	"	"	Local Home Bldg Inc	626	516	6,500	Lat, Green av - city

INDIRECT or MORTGAGEE Index to Real Estate Mortgages — Greenville County, S. C.

22

(97)

REG. U. S. PAT. OFFICE *Chas. McKee* County Indexes Since 1888 An Identifying Trade Mark

Open at Proper Tab according to First Letter or Letters of Name and refer to Buff Sub-Index sheet for page reference.

COTT FAMILY NAME INDEX No. 1—Split Copyright 1933 A-122559

FILE NUMBER DATE OF RECORD	MORTGAGEES FAMILY NAMES	GIVEN NAMES ABCDEFGHIJ	GIVEN NAMES JKLMNOPQ	GIVEN NAMES RSTUVWXYZ	MORTGAGORS	BOOK	PAGE	Amount	BRIEF DESCRIPTION, LOCATION, ETC. (Not Warranted)
3949 Feb 12, 1955	First	Federal	S. + L	Assn.	Leslie + Shaw, Inc.	626	519	6,000	00 Furman Heights, Paris Mt. Sp. Lat 6, Ruby Dr. New
"	"	"	"	"	Clyde J. Smedenberg, et al	626	522	2,000	00 Dog-Country Club Estate Lat 137 cor. Park Lane + Granada
"	"	"	"	"	Henry Green	626	525	20,500	00 + East Gantt St. Gantt Sp. Lat 6 + Part Lat 5, Augusta Rd
"	"	"	"	"	Brent R. Blake, et al	626	528	5,700	00 Laughly Heights. Lat 92, Hawthorne Lane,
"	"	"	"	"	George C. Ridenhorne	626	531	12,850	00 Lat, Keith Dr.
"	"	"	"	"	J. H. Kellett	626	534	12,000	00 Franklin Sp. 1/2 acre, Augusta Rd + 3 Lots
3959 12, 1955	"	"	"	"	E. Mitchell Arnold	627	5	10,000	00 Lat 10, Augusta Rd.
4142 15, 1955	"	"	"	"	M. B. Pateat, et al	627	153	7,000	00 1.27 Acres O'Neal Sp. Alley N. S. Alternate Pts #13
4145 15, 1955	"	"	"	"	E. E. Galloway	627	156	8,300	00 Lots 17 + 18 + Part of 25 ft Russell av. North Hills build.
4150 15, 1955	"	"	"	"	M. F. Purnett, et al	627	159	8,000	00 Lat T-12, Bennett St. - City
4141 15, 1955	"	"	"	"	Henry E. Talison, et al	627	162	10,000	00 Part Lat 9, Carl St. Blk. N. East Arroydale Dr.
4140 15, 1955	"	"	"	"	Park D. Mc Kinney, et al	627	165	13,500	00 Lat 13 + Part Lat 14
4250 16, 1955	"	"	"	"	J. P. Medlock	627	229	5,350	00 Maple Heights. Lat 10, Lowndes Hill Rd.
4249 16, 1955	"	"	"	"	Charles W. Mease	627	232	7,500	00 Pleasant Valley. Lat 155 Palomas. av.
4255 16, 1955	"	"	"	"	Cresk Beacham Vaughn	627	235	7,200	00 North Park add. Lat 9, Gallivan St.
4251 16, 1955	"	"	"	"	George Edward Hughes	627	238	8,500	00 Furman Heights, Paris Mt. Sp. Lat 9, Ruby Dr. - New

INDIRECT or MORTGAGEE Index to Real Estate Mortgages — Greenville County, S. C.

COTT FAMILY NAME INDEX No. 1—Split
Copyright 1923 A-122554

☞ Open at Proper Tab according to First Letter or Letters of
Name and refer to Buff Sub-Index-sheet for page reference.

Made by The Cott Index Company, Columbus, Ohio
Mfg. Cott Patent Index Systems—M

22
(98)

FILE NUMBER	MORTGAGEES FAMILY NAMES	GIVEN NAMES ABCDEFGH	GIVEN NAMES IJKLMNO	GIVEN NAMES PQRSTUVWXYZ	MORTGAGORS	BOOK	PAGE	Amount	BRIEF DESCRIPTION, LOCATION, ETC. (Not Warranted)
DATE OF RECORD									
4254 Feb. 16, 1955	Frist	Federal	S. L.	Assn.	Emora N. March	627	241	1,000	Marey Av. - South Sp. 1.3 acres + 1.2 acres -
4252 16, 1955	"	"	"	"	James David Rhodes	627	244	1,000	Bell Meadi - South Sp. Lot 93, East Duchaine Block
4253 16, 1955	"	"	"	"	C. G. Davis (N. J. Jr.)	627	247	6,500	Sec 7 Oak Crest - Lot 77, Junplwood Dr.
4248 16, 1955	"	"	"	"	Norman Hamillon, Jr.	627	250	6,700	Heights - South Sp. Lot 69, Kay Dr. Belmont
4633 19, 1955	"	"	"	"	Estelle Peterson Payne	627	452	4,500	Peterson Prop. Bata Sp. Southern 1/2 Lots 1 & 2, S.P.
"	"	"	"	"	Richard D. Lunsford	627	455	10,000	Maple Rest, Bata Sp. Lot 27, Muskhaley Road.
"	"	"	"	"	Roy J. Finney, et al	627	458	12,000	Sec 1, Lake Forest - Lot 81, Lake Fairfield Avn -
4607 19, 1955	"	"	"	"	Joe E. Campbell	627	461	12,000	Lot Green Av. City Capt. Brentia Av. - Apple Park
4694 21, 1955	"	"	"	"	John Randolph Taylor, et al	627	529	14,000	Lot 19, Blk D + Part Lot 20, Blk D. Florida Av. Sec 7, Oak Crest -
"	"	"	"	"	John H. Temple, Jr.	627	532	7,900	Lot 87, Junplwood Dr + Monaghan Co. New Chick Spg. Sp.
"	"	"	"	"	D. H. Cagle, et al	627	535	5,000	Lot 27, Virginia Av. Div 2, Victor Alta Vista -
"	"	"	"	"	P. A. Bonham	627	538	7,800	Lot 56, Crescent Av. - Heights -
"	"	"	"	"	J. O. Medlock	627	541	5,600	Lot 6, Keith Dr. - Maple Chick Spg. Sp.
"	"	"	"	"	Vernon, Camp	627	544	2,400	Lot 1, J. E. Flynn, East - Darby Bridge Rd - 0 Mal Sp.
4854 23, 1955	"	"	"	"	Rallie F. King et al	628	111	6,500	57, Acree, Green River + 3 acres Loop, Washington Heights -
"	"	"	"	"	Josie Lee Moody	628	114	5,200	Lot 13 + Part Lot 14, Blk 7, Washington

INDIRECT or MORTGAGEE Index to Real Estate Mortgages — Greenville County, S. C.

22

(9 P)

REG. U. S. PAT. OFFICE *Chas. McCall* County Indexes Since 1888 An Identifying Trade Mark

Open at Proper Tab according to First Letter or Letters of Name and refer to Buff Sub-Index sheet for page reference.

COTT FAMILY NAME INDEX No. 1—Split Copyright 1983 A-122564

FILE NUMBER DATE OF RECORD	MORTGAGEES FAMILY NAMES	GIVEN NAMES ABCDEFGH	GIVEN NAMES IJKLMNO	GIVEN NAMES PQRSTUWXYZ	MORTGAGORS	BOOK	PAGE	Amount	BRIEF DESCRIPTION, LOCATION, ETC. (Not Warranted)
5012 Feb. 24, 1955	First	Federal	E. & S.	Assn.	Norman Bramlett	628	189	5,200 ⁰⁰	Cardinal Park, Chick Spgs. Sp. Lot 32, Cardinal Dr.
					Albert L. Smith	628	192	4,500 ⁰⁰	Imperial St. Buena Vista. Lots 5+6, Blk C, cor Sutton Dr. +
					Louis E. McDowell	628	195	7,000 ⁰⁰	Lot 2, Maco St.
5207 26, 1955					Dr. L. B. Sims	628	353	38,000 ⁰⁰	Lot Queen St. City
5208 26, 1955					D. C. Bryson	628	356	7,900 ⁰⁰	Springview, Scott Sp. Lot 17, Bryson Court.
5209 26, 1955					Minor L. Christopher	628	359	13,000 ⁰⁰	Sandy Lake Heights. Lot 7, Merril at Ave. + N. B. Hwy 25.
5210 26, 1955					Harold J. Cox, et al	628	362	8,000 ⁰⁰	acres Lot 10, Elmira St. Glenwood.
5321 28, 1955					C. C. Davis	628	413	7,500 ⁰⁰	Sec. Oak crest. Lot 83, Templewood Dr.
					Willa Mate	628	416	4,000 ⁰⁰	Part Lots 88+89 Agnew Rd. City View annex, + Lot 34+35, Blk B, Linton St. Sheet Brella.
					Inez R. Ayers	628	419	2,500 ⁰⁰	acres Rodgers Valley Heights, Butler Sp. 1.2 Acres (Lot 31) Howell Circle.
					Garnett Jackson Batson	628	422	4,000 ⁰⁰	acres Little Texas Rd. - Bates Sp. Lot 31, Hilltop Dr. Bates Sp. + 7 acres
5401 Mar 1-1955					J. L. Powell, Sr	628	463	5,600 ⁰⁰	acres Dale St. Mills Ave. Highlands. Lot 12 + Part Lot 13, Henry -
5401 1-1955					Keyward G. Pearson	628	466	9,250 ⁰⁰	acres Furman Heights, Paris Int. Sp. Lot 32, Blackstone Drive, New
5401 1-1955					James E. Potts, et al	628	469	7,000 ⁰⁰	acres City View Annex. Part Lots 76+77, Mason Road,
5401 1-1955					D. H. Mauldin	628	472	14,000 ⁰⁰	acres Rd. Perry Prop. Kirille Sp. Part Lots 3+4, New Bumbonde

INDIRECT or MORTGAGEE Index to Real Estate Mortgages — Greenville County, S. C.

COTT FAMILY NAME INDEX No. 1—Split
Copyright 1933 A-122559

Open at Proper Tab according to First Letter or Letters of
Name and refer to Buff Sub-Index sheet for page reference.

Made by The Cott Index Company, Columbus, Ohio
Mfg. Cott Patent Index Systems—M

22
(99)

FILE NUMBER	MORTGAGEES	GIVEN NAMES	GIVEN NAMES	GIVEN NAMES	MORTGAGORS	BOOK	PAGE	Amount	BRIEF DESCRIPTION, LOCATION, ETC. (Not Warranted)
DATE OF RECORD	FAMILY NAMES	ABCDEFGHIJ	IJKLMNOP	QRSTUVWXYZ					
5401 Mar 1-1955	First	Federal	S. & L. Loan		Nora Lee Loanady (Mortg. S. Boyd)	628	475	3300	near Judson Mills. Lot 8, Blk. 7, Florida ave.
5590 3, 1955	"	"	"	"	Lucile S. Boyd Waddell	629	85	8750	Lot Hampton av - Bramlett Rd.
"	"	"	"	"	John B. Merrill	629	88	900	Lot 8 + Part Lot 9, Lake Forest.
"	"	"	"	"	William H. Davis	629	91	15000	Lot 34 Shenandoah Dr. Sec. I
"	"	"	"	"	Virginia H. Peterson	629	94	6500	Washington Loop, Washington Heights Part Lot 15 + all Lot 16, Blk 8
5650 3, 1955	"	"	"	"	Clarence E. Evans	629	115	7000	Part Lots 13, 14 + 15, Blk 8 Washington Loop, Washington Heights.
"	"	"	"	"	" " "	"	"	"	"
5651 3, 1955	"	"	"	"	Henry H. Bailey et al	629	118	14000	Sec. III, Lake Forest - Lot 153, Rockmont Rd.
5841 5, 1955	"	"	"	"	Viola Loftis	629	219	6900	Lot 46, Sec. 1 cor Fifth Av. Heatherly Dr, Judson Mills Village, Lot 70, Welborn av. Westview Heights.
"	"	"	"	"	(children)	"	"	"	"
5841 5, 1955	"	"	"	"	Dean Childree et al	629	222	4300	1.55 acres, Chick Spge. Tp. Earley Rd + Arch St.
"	"	"	"	"	Charles S. Chandler	629	225	6000	Part Lot 1, Blk B cor Old Springview -
5922 7, 1955	"	"	"	"	Perry S. Luthi (same as - Putnam)	629	297	5650	Lot 29, Farley av - Melrose Land Co.
"	"	"	"	"	H. J. Putnam	629	300	3300	Lot 3, Blk 2 Beacon av - Springview -
"	"	"	"	"	Perry S. Luthi	629	303	4450	Lot 28, Farley av - Oak Crest.
"	"	"	"	"	H. R. Cordell	629	306	5800	Lot 3 Welcome av - Sec. I

INDIRECT or MORTGAGEE Index to Real Estate Mortgages — Greenville County, S. C.

22
(9 R)

REG. U. S. PAT. OFFICE *Chas. McCall* County Indexes Since 1888
An Identifying Trade Mark

Open at Proper Tab according to First Letter or Letters of Name and refer to Buff Sub-Index sheet for page reference.

COTT FAMILY NAME INDEX No. 1—Split
Copyright 1933 A-122559

FILE NUMBER DATE OF RECORD	MORTGAGEES FAMILY NAMES	GIVEN NAMES ABCDEFGHIJ	GIVEN NAMES IJKLMNOP	GIVEN NAMES QRSTUVWXYZ	MORTGAGORS	BOOK	PAGE	Amount	BRIEF DESCRIPTION, LOCATION, ETC. (Not Warranted)
5922 Mar. 7, 1955	Frost	Federal	B + L	Assn.	B. H. Strickland	629	309	7,400 ⁰⁰	Part Lots 126 + 127, Old Easley Bridge Rd. Plat 4, Camilla Park.
"	"	"	"	"	"	"	"	"	"
"	"	"	"	"	John J. Southerlin et al	629	312	2,900 ⁰⁰	Part Lot 1, Geer Hwy. Bates 2p. Carolina at Hill St. East Highlands
"	"	"	"	"	et al Robert O. Trammell,	629	315	2,700 ⁰⁰	Lat 13 + Part Lot 12, Cor University Park.
6284 10, 1955	"	"	"	"	J. V. Phillips, et al (Stephen R.)	629	491	11,700 ⁰⁰	Lat 17 N. E. Hwy. 29 Halmer Dr.
"	"	"	"	"	Stephen Randall Ester	629	494	10,850 ⁰⁰	Lat (Part Lots 72, 73 + 75) Senior St. - Piedmont Park.
"	"	"	"	"	B. F. Chandler	629	497	3,100 ⁰⁰	Lat cor Chandler, St +
6284 10, 1955	"	"	"	"	James A. Greer, et al	629	500	4,000 ⁰⁰	Lat 3, Watson Rd. - City Spas. Rd
"	"	"	"	"	A. Carl Waldrop	629	503	5,600 ⁰⁰	Part Lot 9, Sulpheus Lats 3 + 4, Dykeson Ave.
6212 10, 1955	"	"	"	"	James B. Bishop	629	506	23,000 ⁰⁰	Part Lot 24 (Brockman Ave + Lat cor Buncombe + Echols St.
"	"	"	"	"	"	"	"	"	"
6210 10, 1955	"	"	"	"	Louis F. Easterling	629	509	11,500 ⁰⁰	Forest Dr. - Carie Mt. 2p Part Lot 38, Long Strickland Dr.
6211 10, 1955	"	"	"	"	Jack E. Strickland	629	512	4,200 ⁰⁰	Lat 7, Prop. J. C. +
6515 12, 1955	"	"	"	"	John S. Taylor, Jr.	630	141	16,800 ⁰⁰	Lat 110, Hermitage Rd. Loop, Washington Heights.
"	"	"	"	"	Winnie Smith	630	144	4,500 ⁰⁰	Lat 35, Sec D Washington
"	"	"	"	"	B. H. Strickland	630	147	4,000 ⁰⁰	Lat 9 Strickland Dr.

INDIRECT or MORTGAGEE Index to Real Estate Mortgages — Greenville County, S. C.

22
(98)

COTT FAMILY NAME INDEX No. 1—Split
Copyright 1933 A-122656

Open at Proper Tab according to First Letter or Letters of
Name and refer to Buff Sub-Index sheet for page reference.

Made by The Cott Index Company, Columbus, Ohio
Mfg. Cott Patent Index Systems—M

FILE NUMBER	MORTGAGEES FAMILY NAMES	GIVEN NAMES ABCDEFGHIH	GIVEN NAMES IJKLMNOP	GIVEN NAMES QRSTUVWXYZ	MORTGAGORS	BOOK	PAGE	Amount	BRIEF DESCRIPTION, LOCATION, ETC. (Not Warranted)
DATE OF RECORD									
6515 Mch. 12, 1955	Trust	Federal	L. & S.	Assn	Alice Hyman	630	150	3,900 ⁰⁰	Lot 8, Saluda Dam Rd.
"	"	"	"	"	Charles H. Leley	630	153	3,300 ⁰⁰	Lot 19, Chestnut St - Dorchester Blvd.
"	"	"	"	"	Joe J. Fares	630	156	12,500 ⁰⁰	Lot 172 + Part Lot 171, West
"	"	"	"	"	John J. Byrne	630	159	5,000 ⁰⁰	6 Acres, Saluda Tp.
"	"	"	"	"	Dorothy M. Thompson	630	162	3,300 ⁰⁰	Lot 17, Chestnut St - Crestwood, Inc.
"	"	"	"	"	Joseph Ray Cole	630	165	9,750 ⁰⁰	Lot 52, North Estate Dr.
6729 15, 1955	"	"	"	"	C. R. Coleman, et al	630	317	8,500 ⁰⁰	Lot, Orendleton St - Tp.
"	"	"	"	"	Narren G. Grammel, et al	630	320	6,000 ⁰⁰	.52 of an acre, Chick Spgs Road
"	"	"	"	"	H. R. Cordell	630	323	7,200 ⁰⁰	Lot 9, Staunton Bridge + Part Lots 88 + 89 agnw rd.
"	"	"	"	"	Willa Mate	630	326	4,500 ⁰⁰	City View Annex - Lots 34 + 35 Blk. B, Linton St. West Greenville
"	"	"	"	"	Arthur H. Krell	630	329	11,500 ⁰⁰	Long Est. Paris Mt. Tp. Lot 84, Marshall Court, Cass
"	"	"	"	"	Samuel M. Mitcher	630	332	2,600 ⁰⁰	Pal Mfg. Co. Lot 43, Sec. 1, C St.
6800 16, 1955	"	"	"	"	Sarah J. DuBose	630	395	4,000 ⁰⁰	South Tp. Part Lot 3, Branch St.
6800 16, 1955	"	"	"	"	Maudie Lu Heaton	630	398	5,800 ⁰⁰	36.60 Acres, O'Neal Tp.
"	"	"	"	"	Marvin S. Lowe, et al	630	401	13,500 ⁰⁰	75 acres, Highland Tp.

INDIRECT or MORTGAGEE Index to Real Estate Mortgages — Greenville County, S. C.

22
(99)

REG. U. S. PAT. OFFICE *Chas. McCall* County Indexes Since 1888
An Identifying Trade Mark

Open at Proper Tab according to First Letter or Letters of
Name and refer to Buff Sub-Index sheet for page reference.

CGTT FAMILY NAME INDEX No. 1—Split
Copyright 1983 A-122669

FILE NUMBER DATE OF RECORD	MORTGAGEES FAMILY NAMES	GIVEN NAMES ABCDEFGHIJ	GIVEN NAMES JKLMNOPQ	GIVEN NAMES RSTUVWXYZ	MORTGAGORS	BOOK	PAGE	Amount	BRIEF DESCRIPTION, LOCATION, ETC. (Not Warranted)
6800 Feb. 16, 1955	First	Federal S. & L.		Assn.	David S. Griggs	630	404	6,000	Spur Source annex Lot 2, Perry Rd.
6822 " 16, 1955	"	"	"	"	Roy V. Hale, et al	630	454	3,000	Park Place Lot 14, Sec. 2 Second Ave
7064 " 18, 1955	"	"	"	"	Carl B. Holland	631	55	13,700	Chestnut Hills, Grant Sp. Lots 13+14, Butternut Dr
7064 " 18, 1955	"	"	"	"	Morris L. Smith	631	58	9,000	Rd. - Chick Sp. Sp. Lot 4, Green - Brushy Creek
7064 " 18, 1955	"	"	"	"	Carl B. Holland Oitchard	631	64	13,500	Chestnut Hills, Grant Sp. Lots 162 + 163 Butternut Dr.
7064 " 18, 1955	"	"	"	"	Samuel Clinton	631	61	9,250	Heights Lot 6 Keiths Dr. maple
7064 " 18, 1955	"	"	"	"	Carl B. Holland	631	70	6,900	Chestnut Hills, Grant Sp. Lot 164 Butternut Dr.
7064 " 18, 1955	"	"	"	"	Rainwood, Inc.	631	67	32,000	Part Lots 4+5, Blk. B, cor. Mahon St + New Buncombe Road, Park Place + Lot Ptomas Ave + Augusta Road
7211 2/1/1955	"	"	"	"	Proctor E. Brown et al	631	235	4,800	Ambleok St. Part Lots 7+8, Blk. D.
"	"	"	"	"	Thomas Lee Mathis	631	238	5,000	Lat 5, Hammett Rd.
"	"	"	"	"	Joe J. Fares	631	241	7,200	Paramount Park Lot 103 Crosby Circle
"	"	"	"	"	Tom Robinson, et al	631	244	6,500	Loop, Washington Heights Lot 13, Part Lot 14, Blk. F, Washington
"	"	"	"	"	J. E. Strickland	631	247	5,200	near, Welcome Rd. Lot 6, Prop. J. E. Strickland
"	"	"	"	"	Jamile J. Francis	651	250	20,000	Lat Augusta Rd.
"	"	"	"	"	Lawrence Reid, et al	631	253	11,600	Morningside, Butler Sp Lot 16, Richbourg Rd.

INDIRECT or MORTGAGEE Index to Real Estate Mortgages — Greenville County, S. C.

22

COTT FAMILY NAME INDEX No. 1—Sp11
Copyright 1983 A-122559

☞ Open at Proper Tab according to First Letter or Letters of
Name and refer to Buff Sub-Index sheet for page reference.

Made by The Cott Index Company, Columbus, Ohio
Mfg. Cott Patent Index Systems—M

(92)

FILE NUMBER	MORTGAGEES FAMILY NAMES	GIVEN NAMES ABCDEFGHIJ	GIVEN NAMES KLMNOP	GIVEN NAMES QRSTUVWXYZ	MORTGAGORS	BOOK	PAGE	Amount	BRIEF DESCRIPTION, LOCATION, ETC. (Not Warranted)
DATE OF RECORD									
7343 Feb. 22, 1955	First	Federal	S & L	Assn.	H. C. Jarnee	631	313	4,700 ⁰⁰	Gville. Tp. Lat 7, White Horse Rd.- Court. Gville. Tp.
"	"	"	"	"	William E. Miller	631	316	6,900 ⁰⁰	Lat 46, Blk C, Augusta Vista Hills.)
"	"	"	"	"	Annie Lee Ernest	631	319	11,000 ⁰⁰	Lat 2 S. Hwy. 29. (Part of Camilla Park.)
"	"	"	"	"	R. H. Garrett	631	322	7,350 ⁰⁰	Lat 93, Blythewood Drive Fred W. Crow Prop.
"	"	"	"	"	C. R. Chick, et al	631	325	5,000 ⁰⁰	Lat 2, an unnumbered Lot Fred W. Crow Prop.
"	"	"	"	"	C. R. Chick, et al	631	328	4,500 ⁰⁰	Lat 1, an unnumbered Lot Greenville, Gault Tp.
"	"	"	"	"	Clyde L. Darr	631	331	6,500 ⁰⁰	Lat 23, Dolphin St. Sec 3 Paris Mt. Tp.
"	"	"	"	"	Joe H. Long	631	334	18,200 ⁰⁰	Part Lat 1, Jersey Rd.- Welcome ave.-
"	"	"	"	"	John K. Temple, Jr.	631	337	5,400 ⁰⁰	Lat 12, Sec. 1 Oak Crest. Lane, Belmont Heights Gault Tp.
7558 " 24, 1955	"	"	"	"	R. C. Black, et al	631	444	5,600 ⁰⁰	Lat 114, Sec. 2 Coal Bush F. H. Inc. Mfg Co
"	"	"	"	"	L. H. Moon, et al	631	486	3,000 ⁰⁰	Lat 24, Sec. 1, First ave.- Heights-
"	"	"	"	"	Jack Brown, et al	631	489	8,700 ⁰⁰	Lat 3, Blk. E, Washington Piedmont ave. Edgemont.
7733 " 25, 1955	"	"	"	"	R. N. Church	631	530	3,800 ⁰⁰	Lat 19 + Part Lat 21 Chestnut Hills - Gault Tp.
7731 " 25, 1955	"	"	"	"	Carl B. Halland	631	533	10,000 ⁰⁰	Lat 32, Farmington Rd.
7732 " 25, 1955	"	"	"	"	R. N. Church	631	537	7,400 ⁰⁰	10.33 acres, O'Neal Tp.
781a " 26, 1955	"	"	"	"	J. H. Mauldin	632	77	20,000 ⁰⁰	2 Lots, North Main St

INDIRECT or MORTGAGEE Index to Real Estate Mortgages — Greenville County, S. C.

22

(97)

REG. U. S. PAT. OFFICE *Chemical* County Indexes Since 1888 An Identifying Trade Mark

Open at Proper Tab according to First Letter or Letters of Name and refer to Buff Sub-Index sheet for page reference.

COTT FAMILY NAME INDEX No. 1—Split Copyright 1933 A-122559

FILE NUMBER DATE OF RECORD	MORTGAGEES FAMILY NAMES	GIVEN NAMES ABCDEFGHIJ	GIVEN NAMES JKLMNOPQ	GIVEN NAMES RSTUVWXYZ	MORTGAGORS	BOOK	PAGE	Amount	BRIEF DESCRIPTION, LOCATION, ETC. (Not Warranted)
7805 Feb 26, 1955	First	Federal	S. + L.	Assn.	J. P. Medlock	632	117	5,700	Maple Heights - Lot 7, Keith Dr.
"	"	"	"	"	Mrs. Nellie Mae Owen	632	83	3,500	Opentier, etc. Lot 10, Blk G, West
"	"	"	"	"	A. H. Hill et al	632	86	4,000	Dr. Pinchurst, chick spgs. sp. Lot 10 + Part Lot 11, Blk C Pinchurst
"	"	"	"	"	James R. McQueen	632	89	12,700	Calview Dr. - City Lot 10 + Part Lot 11
"	"	"	"	"	Georgia McCoy Vaughn	632	92	6,200	Washington Rd. - East Park. Lot 29, Blk C East
7862 28, 1955	"	"	"	"	Carlton Roy Turner	632	157	10,200	Rd. + Park etc. - Gulle sp. Lot cor Old Gasley Bridge
"	"	"	"	"	J. A. Jones	632	160	3,200	Creek Rd. - chick spgs. sp. Lot 4, near Mountain
"	"	"	"	"	G. W. Strickland	632	163	5,000	Horse Rd. betn. Pincrest Farms. Part Lots 4 + 6, Unit 3, White
"	"	"	"	"	Era Webb Hill	632	166	8,500	Gulle sp. 1 acre Old Spartanburg rd.
8079 30, 1955	"	"	"	"	et al C. L. Hannicutt	632	279	3,250	Sabinetta ave. Lot 22 cor Hill St +
"	"	"	"	"	et al Robert Lee Robbins	632	282	2,400	Camilla Park Lot Frances ave.
"	"	"	"	"	James R. Taylor	632	285	3,500	Piedmont Estates, chick spgs. sp. Lots 11 + 12, Churchill. ave
"	"	"	"	"	et al Marvin C. Hembree	632	288	15,000	(formerly Edwards Rd.) Lot 10, Donnan Rd
"	"	"	"	"	Ruby O. Cordell	632	291	4,500	Bridge Rd. - Camilla Park Lots 2 + 6, Old Gasley
"	"	"	"	"	J. L. Ridgeway	632	294	5,000	Rd. + Maydel St. - Part Lot 1, cor Parkins Mill
"	"	"	"	"	Roy Lytle Coker	632	297	11,250	Deven Terrace, Gault sp. Lot 106, Town Springs. Dr.

INDIRECT or MORTGAGEE Index to Real Estate Mortgages — Greenville County, S. C.

COTT FAMILY NAME INDEX No. 1—Split
Copyright 1933 A-122559

☞ Open at Proper Tab according to First Letter or Letters of
Name and refer to Buff Sub-Index sheet for page reference.

Made by The Cott Index Company, Columbus, Ohio
Mfg. Cott Patent Index Systems—M

FILE NUMBER	MORTGAGEES FAMILY NAMES	GIVEN NAMES ABCDEFGHIJ	GIVEN NAMES KLMNO	GIVEN NAMES PQRSTUVWXYZ	MORTGAGORS	BOOK	PAGE	Amount	BRIEF DESCRIPTION, LOCATION, ETC. (Not Warranted)
DATE OF RECORD									
8079 Feb. 30, 1955	First	Federal	S., L.	Assn.	Flores Garen Jones	632	300	2,500	Lat. Perry Av. - City.
8320 " 31, 1955	"	"	"	"	J. H. Pitts	632	405	13,000	Rd. - Greenfields, South Sp. Lat 35, Sec. 4 South Fairfield
" "	"	"	"	"	Dr. Francis J. Smith, et al	632	408	14,200	Lat 201, Super Hwy. 2. S. No. 29 University Circle.
" "	"	"	"	"	John J. Pitts	632	411	13,150	Lat 37, White Oak Dr.
" "	"	"	"	"	John F. Carter, et al	632	414	8,000	Lat 6, Sec. E. Washington Heights -
" "	"	"	"	"	G. J. Simpson, et al	632	417	5,200	Lat 700 ⁺ claim are.
8362 Apr. 1, 1955	"	"	"	"	Roy J. Meadors	632	462	8,300	Lat 1, Pearl Av.
" "	"	"	"	"	Henry Lofton Harrelson	632	465	10,500	Lakcrest, Sec. 1 Lat 14, Welcome av.
" "	"	"	"	"	Roy J. Meadors	632	468	8,300	Lat 2, Pearl Av.
" "	"	"	"	"	Marshall Demyer Orr (same as Philip W. Gilroy)	632	471	9,500	Cordell Subd. # 10 Lat 12, Staker St.
" "	"	"	"	"	Philip William Gilroy	632	474	11,500	Chick Spgs. Sp. Lat 1, Edwards Road.
8572 " 4, 1955	"	"	"	"	Brown, Inc.	633	41	6,600	Oakcrest Sec. 1, Lot 8 Melrose Ave.
8532 " 4, 1955	"	"	"	"	J. P. Medlock	633	44	5,800	Maple Heights Lot 13 Oakland Drive
8572 " 4, 1955	"	"	"	"	Virgil Gene Ayers	633	47	10,400	Nelli, Quantt Sp. Lot 84, Whippley Lane, Wheaton
8532 " 4, 1955	"	"	"	"	Leslie + Shaw, Inc.	633	50	6,000	Heights, Paris Mt. Sp. Lot 4, Ruby Dr., New Summer
8532 " 4, 1955	"	"	"	"	Edwin Wright Tenney, Jr.	633	53	12,450	Nightland Lot 11, West Jarvis St. - Aberdeen

INDIRECT or MORTGAGEE Index to Real Estate Mortgages — Greenville County, S. C.

22
(97)

REG. U. S. PAT. OFFICE *Chas. McCall* County Indexes Since 1888
An Identifying Trade Mark

Open at Proper Tab according to First Letter or Letters of Name and refer to Buff Sub-Index sheet for page reference.

COTT FAMILY NAME INDEX No. 1—Split
Copyright 1933 A-122559

FILE NUMBER	MORTGAGEES	GIVEN NAMES	GIVEN NAMES	GIVEN NAMES	MORTGAGORS	BOOK	PAGE	Amount	BRIEF DESCRIPTION, LOCATION, ETC.
DATE OF RECORD	FAMILY NAMES	ABCDEFGH	IJKLMNO	PQRSTUVWXYZ					(Not Warranted)
8532 Apr. 4, 1955	First	Federal	S + L	Prin	James Davis	633	56	11,200	6 Chestnut Hills, South Sp. Lot 37 Chipley Lane
8570 " 4, 1955	"	"	"	"	Paul B. Holland	633	89	8,500	6 Chestnut Hills, South Sp. Lot 39, Lummington Rd
8659 " 5, 1955	"	"	"	"	Brown, Inc	633	131	8,500	Georgetown, S.C. Lot 44, Templewood Dr.
" " "	"	"	"	"	B. A. Barnett, et al	633	134	3,000	Lot 17, Prop. Knowl & Haywood near Welcome Rd.
" " "	"	"	"	"	John Arrowood	633	137	3,000	Lot 4 Prop. J. E. Strickland
" " "	"	"	"	"	Hoyt R. Reid	633	140	9,550	Acres, Paris Mt. Sp. Lot 14, Chalet Dr. - Maple
" " "	"	"	"	"	Samuel L. Rudd, et al	633	143	8,750	7.40 Acres, Bates Sp. County Rd.
" " "	"	"	"	"	H. G. Halcombe	633	146	12,000	2.40 Acres (Dist 1)
" " "	"	"	"	"	Carl Styles, et al	633	149	3,150	Tranler Past - Bates Sp. Lot 2, Bunscombe Rd. "Love Estates"
" " "	"	"	"	"	Samuel M. Hitcher	633	152	7,600	Hampton on Extn - Hillcrest Lot 10 + Part Lot 11, Blk. a
8825 " 6, 1955	"	"	"	"	D. J. Moore, et al	633	225	7,000	Dr. Aralon Estate Lots 146 + 147, Crestview
8822 " 6, 1955	"	"	"	"	B. F. Johnson, Sr.	633	229	2,500	Bates Sp. 2 Acres, Cleveland Ave. Blod. Belle Meade
" " "	"	"	"	"	Alfred M. D'Ambrosio	633	232	11,200	Lot 92, East Overchester Greensbrier - city
8876 " 7, 1955	"	"	"	"	Cornelia T. Raymer	633	275	18,000	Lot 7, Balentine Dr.
8876 " 7, 1955	"	"	"	"	Onie Lee Bass	633	278	3,000	near Duncan Mills, South Sp. Part Lot 3, Sec. 8, Rail. 39
" " "	"	"	"	"	Malcolm H. Carter	633	281	15,000	South Sp. Lots 38 + 39, Sec. 2, Tanglewood

INDIRECT or MORTGAGEE Index to Real Estate Mortgages — Greenville County, S. C.

22
(94)

COTT FAMILY NAME INDEX No. 1—Split
Copyright 1932 A-122566

☞ Open at Proper Tab according to First Letter or Letters of
Name and refer to Buff Sub-Index sheet for page reference.

Made by The Cott Index Company, Columbus, Ohio
Mfg. Cott Patent Index Systems—M

FILE NUMBER	MORTGAGEES FAMILY NAMES	GIVEN NAMES ABCDEFGHIJ	GIVEN NAMES KLMNOP	GIVEN NAMES QRSTUVWXYZ	MORTGAGORS	BOOK	PAGE	Amount	BRIEF DESCRIPTION, LOCATION, ETC. (Not Warranted)
8876 Apr. 7, 1955	First	Federal	S. & L.	Assn.	Robert L. Davis	633	284	6,900	00 + Marion Rd. - City View Annex Lots 110, 111, 112, + 113, Crain Ave.
8979 8, 1955	"	"	"	"	Frank Guffie	633	355	8,400	00 Chie. Truena, Princeton Ave. Part Lot 1, Prop. Tom H. +
9163 11, 1955	"	"	"	"	Walter K. Myers et al	633	492	8,500	00 Sec. 2, South 1/2 Sp. Lot 66, Kay Dr. Belmont Heights
	"	"	"	"	Matthew Harpe, Sr	633	495	6,950	00 Lot 4, River St. - University Park.
	"	"	"	"	Lee R. Bass et al	633	498	10,400	00 Lot 82 Bradley Blvd. - Oak Crest.
9234 12, 1955	"	"	"	"	Paul W. Bayne et al	634	20	7,400	00 Lot 93 Sec. I, M ^{rs} Leudon Sp. - Grove Sp.
	"	"	"	"	James E. Freeman	634	23	9,000	00 99 1/2 acres, less parts sold
	"	"	"	"	John E. Buchanan	634	26	12,000	00 Circle Ave. Eastlake - Part Lots 13 + 14, East Patton St. Marietta, Bates Sp.
9417 13, 1955	"	"	"	"	John H. Johnson, et al	634	97	6,000	00 29 1/2 acres on Midway Dr. +
	"	"	"	"	William L. Boone	634	100	1,700	00 Lot 42, Crane Ave. City North Meadow Heights.
	"	"	"	"	Vincent James Perom, Jr. (Thomas J.)	634	103	12,250	00 Lot 33, Meadow Crest Circle
9521 14, 1955	"	"	"	"	Thomas Jesse Bryson	634	171	8,000	00 Lot 11, Dale Dr. - City Crystal Ave.
9520 14, 1955	"	"	"	"	Edgar Odom	634	174	7,500	00 Lot 5 + Part Lot 6
9721 16, 1955	"	"	"	"	William Lawrence Mgball	634	333	9,100	00 Lot 3, Piney Rd. near Piney mo.
9721 16, 1955	"	"	"	"	Anna M. Besty	634	336	4,200	00 Tract 32, Saluda Lake Road Bates Sp.
9721 16, 1955	"	"	"	"	Gravel L. Brown, et al	634	339	19,400	00 Lots 15 + 16 Hill Sp. Dr.

INDIRECT or MORTGAGEE Index to Real Estate Mortgages — Greenville County, S. C.

22
(97)

REG. U. S. PAT. OFFICE *ChemCott* County Indexes Since 1888 An Identifying Trade Mark

Open at Proper Tab according to First Letter or Letters of Name and refer to Buff Sub-Index sheet for page reference.

COTT FAMILY NAME INDEX No. 1—Split
Copyright 1933 A-122569

FILE NUMBER DATE OF RECORD	MORTGAGEES FAMILY NAMES	GIVEN NAMES ABCDEFGHIJ	GIVEN NAMES JKLMNOPQ	GIVEN NAMES RSTUVWXYZ	MORTGAGORS	BOOK	PAGE	Amount	BRIEF DESCRIPTION, LOCATION, ETC. (Not Warranted)
9721 Apr. 16, 1955	First	Federal	S + L	Crain	<i>et al</i> H. E. Saylor, Jr.	634	342	9,500	Augusta Rd. Augusta Rd. Ranch Lot 207 + Part Lot 208, Old
9721 16, 1955	"	"	"	"	Joe J. Farness	634	345	6700	Sherwood Forest Lot 208 Nottingham Rd
9721 16, 1955	"	"	"	"	Henry Joseph Martin	634	348	9000	Lot 11, Merlocke Dr. Dine, Melair, Estates -
9860 18, 1955	"	"	"	"	<i>et al</i> Robert E. Hindman (same as Heyward A. Hawkins)	634	433	14,000	Lat 20 + Part Lat 19, Burgundy Bault Tp.
	"	"	"	"	Heyward Allen Hawkins	634	436	13,000	Lat 10, Crestfield Rd.
	"	"	"	"	Leamon Crane	634	439	4,000	Chick Spgs. Tp. Lots 10 + 11 on a New St -
	"	"	"	"	Ellen Blackwell Smathers	634	442	1800	One Crest Farms, Unit 3 - Part Lots 4, 5 + 6, Spingbrook Drive
	"	"	"	"	Robert L. Caldwell, <i>et al</i>	634	445	8,200	Dine, Welcome School, Dist. Lots 12 + 13 Edgewood
	"	"	"	"	Matthew Bonus Jr.	634	448	6,500	Map 2, Michalton Heights Lat 25 Colorado St (Five St)
	"	"	"	"	Mary S. Spell	634	451	2,500	off - West Greenville Western 1/2 Lat 35, Perry
	"	"	"	"	William A. Vaughn Jr.	634	454	4,900	Belmont Heights, Bault Tp. Lot 68, Kay Drive, Sec 2
9930 19, 1955	"	"	"	"	Warren B. Rogers, <i>et al</i>	634	473	9,000	Greenfields, Bault Tp. Lat 9, Gilman an, Sec 2
	"	"	"	"	J. H. Pitts	634	476	13,000	Sec 4, Greenfields, Bault Tp. Lat 36, South Fairfield Rd.
	"	"	"	"	Floyd H. Curvine	634	479	1800	Lots 1 + 2 + Prof between Lots 1 + 2, Natl Hwy 129, Chick Spgs. Tp. Int. St.
10081 20, 1955	"	"	"	"	Robert Franklin Sanders	635	32	13,000	Belle Meade, Bault Tp. Lat 109, West Belle Meade Blvd.

INDIRECT or MORTGAGEE Index to Real Estate Mortgages — Greenville County, S. C.

COTT FAMILY NAME INDEX No. 1—Split
Copyright 1933 A-12265v

☞ Open at Proper Tab according to First Letter or Letters of
Name and refer to Buff Sub-Index sheet for page reference.

Made by The Cott Index Company, Columbus, Ohio
Mfg. Cott Patent Index Systems—M

FILE NUMBER	MORTGAGEES FAMILY NAMES	GIVEN NAMES ABCDEFGHIJ	GIVEN NAMES KLMNO	GIVEN NAMES PQRSTUVWXYZ	MORTGAGORS	BOOK	PAGE	Amount	BRIEF DESCRIPTION, LOCATION, ETC. (Not Warranted)
10183 Apr 31, 1955	Friest	Federal	S. & L.	Assn	Mildred C. Moorhead	635	95	15,200 ⁰⁰	Knallwood - Lat 1, Myers Dr.
10175 " 21, 1955	"	"	"	"	H. J. Collins, et al	635	98	8,500 ⁰⁰	2 acres, Early Bridge Rd.
10351 " 22, 1955	"	"	"	"	H. J. Green	635	190	2,100 ⁰⁰	1 1/2 acres, Bates Sp.
10365 " 23, 1955	"	"	"	"	John Oscar Gust	635	193	9,100 ⁰⁰	Grille Sp. Lat 8, Merlock, Dris- dick, crest -
"	"	"	"	"	John K. Temple, Jr	635	245	7,300 ⁰⁰	Lat 13, Vickers Ln. - Sec. I College Heights, Butler Sp.
"	"	"	"	"	R. M. Felton	635	248	8,500 ⁰⁰	Lat 113, Auburn Circle Chick Spgs. Sp.
"	"	"	"	"	J. H. Pitts	635	251	4,500 ⁰⁰	Lat 2, Prop. J. Lee Green Morningview, Butler Sp.
"	"	"	"	"	Lawrence Reid, et al	635	254	12,000 ⁰⁰	Lat 14, Richbourg Rd. Judson Mill Village #2
10450 " 25, 1955	"	"	"	"	Broadus Richardson	635	289	2,400 ⁰⁰	Lat 22, Ninth St. Blk C " " " " " " " " " " " "
"	"	"	"	"	G. H. Strickland	635	292	6,000 ⁰⁰	Lat 16, cor Parker Rd + Paris, Mt. Sp.
10642 " 26, 1955	"	"	"	"	C. H. Dunlap, et al	635	363	8,000 ⁰⁰	Lat 36, Woodland Dr. Favorview Sp.
"	"	"	"	"	Stoy White, et al	635	366	1,500 ⁰⁰	45.39 acres, Rudy River
"	"	"	"	"	H. A. Black	635	369	700 ⁰⁰	Lat 14, Arch St. Grille Sp. Grille Sp.
10706 " 27, 1955	"	"	"	"	Doris Reese	635	447	3,000 ⁰⁰	Part Lat 2, Georgia Av. " " " " " " " " " " " "
"	"	"	"	"	J. P. Medlock	635	450	5,600 ⁰⁰	Lat 11, cor. Lonsdale Hill, Rd. North Garden, Butler Sp.
10957 " 29, 1955	"	"	"	"	Red Lunn Warren	636	34	12,150 ⁰⁰	Lat 18, North Garden Court

INDIRECT or MORTGAGEE Index to Real Estate Mortgages — Greenville County, S. C.

22
(10 B)

REG. U. S. PAT. OFFICE *Chas. McCall* County Indexes Since 1888 An Identifying Trade Mark

Open at Proper Tab according to First Letter or Letters of Name and refer to Buff Sub-Index sheet for page reference.

COTT FAMILY NAME INDEX No. 1—Split
Copyright 1933 A-122559

FILE NUMBER DATE OF RECORD	MORTGAGEES FAMILY NAMES	GIVEN NAMES ABCDEFGH	GIVEN NAMES IJKLMNO	GIVEN NAMES PQRSTUVWXYZ	MORTGAGORS	BOOK	PAGE	Amount	BRIEF DESCRIPTION, LOCATION, ETC. (Not Warranted)
10947 Apr 29, 1955	First	Federal	S + L	Assn	Lawrence J. Williams ^{Jr.}	636	37	8850 ⁰⁰	Maple Heights - Lot 7, Ruth Dr.
"	"	"	"	"	Ruth Thomson Reid	636	40	3400 ⁰⁰	Cedar Lane Rd - Lot 6, Inc strip.
11065 30, 1955	"	"	"	"	William Richard Walker	636	109	10850 ⁰⁰	Home Sites, Chick Spgs. Sp Lot 9, Shadow Lane, Purple Hwy
"	"	"	"	"	Brown, Inc.	636	112	8700 ⁰⁰	Oak Crest, Sec. 1 Lot 104, Mc Lendon Dr.
"	"	"	"	"	Claude E. Loftis, Jr.	636	115	3200 ⁰⁰	1 acre, Cholland Sp.
"	"	"	"	"	B. W. Stickland, et al	636	118	4900 ⁰⁰	near, Helome Rd. Lot 10, Prop J. E. Stickland
"	"	"	"	"	William A. Vaughn	636	121	6400 ⁰⁰	Lot, South Washington
11227 May 2, 1955	"	"	"	"	Arthur Allison Gilbert	636	231	8200 ⁰⁰	Paris Mt Sp. Lot 5, Maple Acres.
"	"	"	"	"	Jean B. Henderson	636	234	12000 ⁰⁰	By - Northwoods Subd - Lots 22 + 24, Windsor
"	"	"	"	"	O. H. Dudley, et al	636	237	3000 ⁰⁰	St. Slater Village Lot 20, Blk. D Webster
"	"	"	"	"	James E. Dacus, et al	636	240	19500 ⁰⁰	Ridge Dr - Butler sp. Lot 14, Crescent
11364 4, 1955	"	"	"	"	Tracy T. Galliver	636	377	1000 ⁰⁰	Highway on. Lot 20, Blk 7
"	"	"	"	"	Mary Petropoulos	636	380	2000 ⁰⁰	St. Boyce Lane Lot 7, Blk. 13 1/2, Pettigrew
"	"	"	"	"	J. B. Greene, Jr.	636	383	7300 ⁰⁰	Lot 1, Redwood Dr.
11447 4, 1955	"	"	"	"	Clarence L. Pickens	636	419	11950 ⁰⁰	North Garden, Butler Sp. Lot 23, North Garden, Archer
"	"	"	"	"	Mae S. Swafford	636	422	4000 ⁰⁰	Ullington Rd. Paris Heights. Part Lot 8, Blk B.

INDIRECT or MORTGAGEE Index to Real Estate Mortgages — Greenville County, S. C.

22
(10C)

COTT FAMILY NAME INDEX No. 1—Split
Copyright 1933 A-122659

☞ Open at Proper Tab according to First Letter or Letters of
Name and refer to Buff Sub-Index sheet for page reference.

Made by The Cott Index Company, Columbus, Ohio
Mfg. Cott Patent Index Systems—M

FILE NUMBER	MORTGAGEES	GIVEN NAMES	GIVEN NAMES	GIVEN NAMES	MORTGAGORS	BOOK	PAGE	Amount	BRIEF DESCRIPTION, LOCATION, ETC. (Not Warranted)
DATE OF RECORD	FAMILY NAMES	ABCDEFGHIJ	IJKLMNOP	QRSTUVWXYZ					
11447 May 4, 1955	First	Federal	S + S	Assn	Dr. L. B. Sims (Name in Robert L.)	636	425	3000	Washington Heights - Lat 17, Sec. 3, Washington Loop
11537 5, 1955	"	"	"	"	Robert Lucius Brown	636	491	4,800	Lat 4, McCarter Shop Rd. East Lynn -
"	"	"	"	"	George J. Robertson	636	494	6,000	Lots 69 + 70, Spangore Drive. City -
11538 5, 1955	"	"	"	"	B. F. Wakefield	636	497	9,000	Lat 126, Bellwood Drive - Mauldin Prop. Paris Mt. Sp.
11736 6, 1955	"	"	"	"	J. H. Mauldin	637	49	13,900	Lots 1 + 2, near Parker Rd. J. H. Mauldin Prop. Paris Mt. Sp.
"	"	"	"	"	"	637	53	12,700	Lots 3 + 4, near Parker Rd. J. H. Chestnut Hills, South Sp.
11735 6, 1955	"	"	"	"	Roy Edsel Bell	637	57	11,600	Lat 13, Butternut Drive. Kassar Dr. Extr. Paris Mt. Sp.
"	"	"	"	"	H. H. Hamby	637	60	11,400	Lots 1 + 2, cor Kassar Drive + Drive + Penn. St. City -
"	"	"	"	"	James R. Rutledge Jr.	637	63	7,500	Master part Lat 114, cor Tallulah Chestnut Hills, South Sp.
"	"	"	"	"	Walter H. Ross	637	66	9,750	Lat 39, Sampson St. Sec. 1, Oak Crest -
11771 7, 1955	"	"	"	"	Brown, Inc	637	110	8,700	Lat 73, Lynhurst Dr. Oak Crest -
"	"	"	"	"	C. C. Davis	637	113	5,700	Lat 4, Welcome at, Sec. 1, Bates Sp.
"	"	"	"	"	G. Young, Styles, et al	637	116	13,500	6 ¹ / ₁₀₀ Acres, Little Texas Rd. Spgs. Sp.
"	"	"	"	"	Eva F. Smith	637	119	2,800	Lat 4, Hall Rd. - Chick Apt. + Briarwood Blvd. Wildcat Estate
"	"	"	"	"	Mabel M. Rawlings	637	122	18,000	Lots 32 + 33 cor. Serrator
"	"	"	"	"	William Edward De Lisle	637	125	16,000	2 Acres, Augusta Rd.

INDIRECT or MORTGAGEE Index to Real Estate Mortgages — Greenville County, S. C.

(10 A)

REG. U. S. PAT. OFFICE *Chas. McKee* County Indexes Since 1888 An Identifying Trade Mark

Open at Proper Tab according to First Letter or Letters of Name and refer to Buff Sub-Index sheet for page reference.

COTT FAMILY NAME INDEX No. 1—Split Copyright 1933 A-122569

FILE NUMBER DATE OF RECORD	MORTGAGEES FAMILY NAMES	GIVEN NAMES ABCDEFGHIJ	GIVEN NAMES KLMNO	GIVEN NAMES PQRSTUVWXYZ	MORTGAGORS	BOOK	PAGE	Amount	BRIEF DESCRIPTION, LOCATION, ETC. (Not Warranted)
11852 May 9, 1955	First	Federal S. + L.	Assn.		Harrison L. Marshall	637	186	11,000	Northwood Ave - Lot or Part of Lot Greenfields, Gauntt Sp.
12003 10, 1955	"	"	"	"	Walter E. Mece	637	286	4,000	Lot 19, Dalphin St. Sec. 3
12230 12, 1955	"	"	"	"	Allen R. Lister	637	438	7,800	1 Acre, Staunton Bridge Rd.
"	"	"	"	"	Jewell E. Brooks	637	441	7,500	1 acre near Hwy Bates Sp
"	"	"	"	"	James H. Disbrow	637	444	10,000	Highls, Gauntt Sp Lot 69, Kay Dr. Belmont
"	"	"	"	"	Emma Blackwell Denton Long	637	447	2,500	Camilla Park Lot 37, Easley Bridge Rd.
"	"	"	"	"	William Furman King	637	450	8,500	Lot 6, Juanita Court - Oak Crest, Sec 2, Grell Sp.
12397 13, 1955	"	"	"	"	Brown, Inc	638	25	8,700	Lot 96, McLeaudon Drive
"	"	"	"	"	Inez Prince Burns	638	28	1,800	1 Acre, Bunscombe Rd.
"	"	"	"	"	William Fredrick Glenn	638	31	8,000	Brook Developm Chick Spgs Sp Lot 64, Brewster Drive, Pine
"	"	"	"	"	Jac J. Farress	638	34	14,000	McMill Court - City Lot 2, Cox Milton St
"	"	"	"	"	William Boyd Turner	638	37	6,600	Jackson Mills #2 Village - Lot 18, Blk C, Ninth Ave.
"	"	"	"	"	David W. Mauldin	638	40	11,200	Ruddy River Lots 8 & 9, River St.
12475 14, 1955	"	"	"	"	Herman E. Cox	638	85	13,200	Indoon Acres - Lot 52, Greenwood Ave -
"	"	"	"	"	R. C. Black et al	638	88	6,000	Belmont Heights, Gauntt Sp Lot 120, Dalares St. Sec 2
12684 17, 1955	"	"	"	"	Charlie H. Lesley	638	232	16,000	Camilla Park - Lot 137, Zoon Rd. Map 4,

INDIRECT or MORTGAGEE Index to Real Estate Mortgages — Greenville County, S. C.

22
(108)

COTT FAMILY NAME INDEX No. 1—Split
Copyright 1953 A-12255v

Open at Proper Tab according to First Letter or Letters of
Name and refer to Buff Sub-Index sheet for page reference.

Made by The Cott Index Company, Columbus, Ohio
Mfg. Cott Patent Index Systems—M

FILE NUMBER	MORTGAGEES	GIVEN NAMES	GIVEN NAMES	GIVEN NAMES	MORTGAGORS	BOOK	PAGE	Amount	BRIEF DESCRIPTION, LOCATION, ETC. (Not Warranted)
DATE OF RECORD	FAMILY NAMES	ABCDEFGHIJ	IJKLMNO	PQRSTUVWXYZ					
12684 May 17, 1955	First	Federal	S. & L.	Assn.	Dan Seawright	638	235	11,500	Chapnut Hills, South Sp. Lot 164, Butternut Drive -
12631 " 17, 1955	"	"	"	"	Albert L. Smith	638	238	6,700	Greenfields, Sec. 3, South Sp. Lot 17, Dolphin St.
"	"	"	"	"	C. O. Vaughn	638	241	7,000	Brick Sp. Lot 3-A, Claxton Drive -
"	"	"	"	"	Earl William Gray	638	244	10,950	Blvd. Belle Meade Lot 105, West Belle Meade
"	"	"	"	"	John Woodfin Grady, et al	638	247	3,000	Lot 22, W ^o Daniel av. Springview -
12875 " 19, 1955	"	"	"	"	James T. Altom	638	363	9,350	Lot 29, Farley Av.
13019 " 20, 1955	"	"	"	"	Robert L. Bryant, et al	638	407	1,800	Chick Spgs. Sp. Lots 1, 2, & 3, Mrs Helen Adams Tracts
"	"	"	"	"	Fred Bates, et al	638	410	2,200	Hilltop St. Trav. Rest. Bates Sp. Lot 38, cor Tubbs Mt. Rd. +
"	"	"	"	"	Vernon Melvin Shell	638	413	9,000	Maple Heights - Lot 13, Oakland Dr.
"	"	"	"	"	Allie H. Dill	638	416	5,000	Highland - Lot 22, Virginia av.
13189 " 23, 1955	"	"	"	"	Carl E. Yeager	639	16	7,000	No. 29, Chick Spgs. Sp. Lots 1 & 2, U. S. Dual Lane
"	"	"	"	"	Claude Mate, et al	639	19	4,000	Brick Sp. Lots 1 & 2, Linton St.
"	"	"	"	"	Roy H. Summey	639	22	7,800	+ Lot 5, Blk D, Lindberg St. Lot 1, Blk. F, Whitely St.
"	"	"	"	"	W. L. Hamilton, Jr.	639	25	6,500	Sec. 1, Oak Crest - Lot 9, Welcome av.
"	"	"	"	"	Berna Moore Davis	639	28	11,550	av. Add. to Highland Terrace Part Lots 12 & 13, Fairview
"	"	"	"	"	Carl B. Halland	639	31	9,000	Anderson Acres Lot 55, Greenwood av.

INDIRECT or MORTGAGEE Index to Real Estate Mortgages — Greenville County, S. C.

22

(107)

REG. U. S. PAT. OFFICE *Chem-Lock* County Indexes Since 1888 An Identifying Trade Mark

Open at Proper Tab according to First Letter or Letters of Name and refer to Buff Sub-Index sheet for page reference.

COTT FAMILY NAME INDEX No. 1—Split Copyright 1983 A-122559

FILE NUMBER	MORTGAGEES	GIVEN NAMES	GIVEN NAMES	GIVEN NAMES	MORTGAGORS	BOOK	PAGE	Amount	BRIEF DESCRIPTION, LOCATION, ETC.
DATE OF RECORD	FAMILY NAMES	ABCDEFGHIJ	IJKLMNOP	QRSTUVWXYZ					(Not Warranted)
13189 May 23, 1955	Frist	Federal	S. & L.	Assn.	Carl B. Halland	639	34	18,000	00 Hudson Area, Butler Sp. Lots 20 + 21, Hudson Dr.
"	"	"	"	"	"	639	37	18,000	00 Hudson Area, Butler Sp. Lots 16 + 18, Hudson Dr.
"	"	"	"	"	Earl V. Browning, et al	639	40	4,500	00 Highland. Lat 6, Blk C, Texas ave.
"	"	"	"	"	Henry M. Power	639	43	10,500	00 Lat 2, Alden Court.
13309 " 24, 1955	"	"	"	"	J. V. Atkins, et al	639	135	2,300	00 Sec. 5, Indian Mills Village Lat 88, Eleventh St.
"	"	"	"	"	L. B. Mason, Jr.	639	138	3,650	00 East Lynne, Butler Sp. Lots 81 + 82, Lindsey ave.
13561 " 26, 1955	"	"	"	"	Roy G. Pace	639	282	16,000	00 Burncombe Rd. Park Place Lots 15 + 17, Blk. H, New
"	"	"	"	"	Helen M. Bruce	639	285	5,500	00 Grant Sp. Lat 4, Old Grove Rd.
"	"	"	"	"	R. L. Barnette, et al	639	288	4,300	00 Old location of Pondleton Rd. Lots 1 + 2, S/W Side
13792 " 28, 1955	"	"	"	"	D. C. Bryson	639	433	6,000	00 Springview Lat 24, Farley ave.
"	"	"	"	"	Lyndon H. Mandem, Jr.	639	436	2,000	00 Stone Lake Heights Lat 1, Chick Spgs. Rd. Sec. 1
"	"	"	"	"	Plantation Realty Co.	639	439	40,000	00 (North St.) + Thompson St. City Lat cor. East North St. J
"	"	"	"	"	Julius McCann Barr	639	442	16,500	00 Mountain View gn. City Lat 15 + part Lat 14, Blk. A
"	"	"	"	"	J. H. Mauldin	639	445	12,800	00 Or direct Park Lots 16 + 17, Patton Rd.
"	"	"	"	"	Thomas E. Duncan, et al	639	448	9,500	00 Lat 2, G.P. Peterson's Subd. Bates Sp. Lat 69, Hannie K. Hunt Est. Bates Sp.
"	"	"	"	"	J. H. Mauldin	639	451	12,800	00 Or direct Park Lots 13 + 14, Patton Rd.

INDIRECT or MORTGAGEE Index to Real Estate Mortgages — Greenville County, S. C.

COTT FAMILY NAME INDEX No. 1—Split
Copyright 1933 A-122559

Open at Proper Tab according to First Letter or Letters of
Name and refer to Buff Sub-Index sheet for page reference.

Made by The Cott Index Company, Columbus, Ohio
Mfg. Cott Patent Index Systems—M

22
(19/2)

FILE NUMBER DATE OF RECORD	MORTGAGEES FAMILY NAMES	GIVEN NAMES ABCDEFGHIJ	GIVEN NAMES KLMNO	GIVEN NAMES PQRSTUVWXYZ	MORTGAGORS	BOOK	PAGE	Amount	BRIEF DESCRIPTION, LOCATION, ETC. (Not Warranted)
13792 May 28, 1955	First	Federal	S + S	Assn	D. C. Bryson	639	454	4800	Lat 26, Farley av. - Springview
13922 " 30, 1955	"	"	"	"	Sarah M Sargent	639	523	7600	Circle, S. rolls, Austin, W.
"	"	"	"	"	George Painter, et al	639	526	4000	Lots 60 + 61, North Olney Human Mills
"	"	"	"	"	A. S. Everett, et al	639	529	6000	Lat 33, Sec 2, Blake St. Hwy. - Oakdale Land Co.
"	"	"	"	"	George M. Sparks, Jr.	639	532	4400	Part Lots 1 + 2, Brills - Piedmont Gilman av. - Bantz W.
"	"	"	"	"	J. C. Wood	639	535	2000	Lat. ex. Old Augusta Rd. + Spgs. W.
13968 31, 1955	"	"	"	"	S. S. Lee, Jr. et al	640	25	8000	Lat 6, Lee Rd. - Chick Skyland Park.
"	"	"	"	"	Paul D. Mackey et al	640	28	11500	Lat 12, Bates Av. - Forest View.
14246 June 2, 1955	"	"	"	"	S. S. Ulmer	640	156	6100	Lat 8, Gibraltar Dr. - St. - Butler W.
14343 " 3, 1955	"	"	"	"	Miles Richard Fulmer	640	200	7150	Tract 18, Crescent Ridge Maple Heights.
14342 " 3, 1955	"	"	"	"	J. O. Medlock	640	206	5800	Lat 9, Lowndes Hill Rd.
14531 " 6, 1955	"	"	"	"	William C. Kay et al	640	370	6500	Lat 3, Dubeland Dr. - Rd. - Belle Meade
"	"	"	"	"	Charlie H. Lesley	640	373	7100	Lat 124, West Belle Meade Cherrydale Lane Greenacre Dale
"	"	"	"	"	Luke H. Chatman	640	382	11500	Lat 29 + Part Lat 30. Oaklawn W.
"	"	"	"	"	Harry J. Autry	640	364	3000	22 Arves + 174 Arves Rowley St.
"	"	"	"	"	R. R. Harris	640	367	7000	Part Lots 46, 47 + 48, East av.

INDIRECT or MORTGAGEE Index to Real Estate Mortgages — Greenville County, S. C.

(104)

REG. U. S. PAT. OFFICE *Chas. McCall* County Indexes Since 1888 An Identifying Trade Mark

Open at Proper Tab according to First Letter or Letters of Name and refer to Buff Sub-Index sheet for page reference.

COTT FAMILY NAME INDEX No. 1—Split Copyright 1933 A-122559

FILE NUMBER DATE OF RECORD	MORTGAGEES FAMILY NAMES	GIVEN NAMES ABCDEFGHIJ	GIVEN NAMES JKLMNO	GIVEN NAMES PQRSTUVWXYZ	MORTGAGORS	BOOK	PAGE	Amount	BRIEF DESCRIPTION, LOCATION, ETC. (Not Warranted)
14531 June 6, 1955	First	Federal	S. L	assn.	William H. Smith	640	376	5100	00 on. Blk C, Judson Mill Village Lat 8 + Part Lot 13, Tenth Barvale
"	"	"	"	"	William L. Kellman	640	379	9700	00 Lat 27, Sec A, Westview Ave.
"	"	"	"	"	James E. Tripp	640	385	11,350	00 Green Vale Lat 6, Hillrose Ave.
14661 7, 1955	"	"	"	"	J. A. Morris, et al	640	475	9000	00 Haller - 256 Acres, Prop. J. B.
"	"	"	"	"	Mildon Gertrude White	640	478	9500	00 Spore Tp. Lat 17, Sunny Lane
"	"	"	"	"	John K. Temple, Jr.	640	481	5500	00 Sec. II, Oak Crest - Lat 120, Lenhurst Dr.
"	"	"	"	"	Grace K. Styles	640	484	11,850	00 Northside Gardens - Lat 5, Batesview Dr.
14706 8, 1955	"	"	"	"	Lucille H. Henson	641	10	4500	00 Place, Bates Tp. Lots 1, 2, 3 + + Nannie Benson
14907 10, 1955	"	"	"	"	Edward B. Ennis	641	127	11,500	00 Forest View - Lat 7, Gilstrap Dr.
"	"	"	"	"	Rosa L. Tart	641	130	6400	00 Oregon St. Hanatimah Lat 5 + Part Lot 6, Blk B
"	"	"	"	"	R. A. Hudson, Sr. Gen. Adm.	641	133	4200	00 Butter, Tp. Lat Hudson Rd.
"	"	"	"	"	William J. Douglas	641	136	7500	00 Vista, Chick Spgs. Tp. Lots 15 + 16, Blk C, Buena
15079 11, 1955	"	"	"	"	Lewis Thurston Lee, Jr.	641	275	11,900	00 Blvd. Belle Meade. Lat 113, West Dochester
"	"	"	"	"	Brown, Inc	641	278	6600	00 Oak, Crest, Sec. I. Lat 27, Templewood Drive
"	"	"	"	"	C. A. Hallberg et al	641	281	4500	00 near Paris Station, Chick Spgs. Tp. Lat 102, Broad Vista Blvd.
"	"	"	"	"	H. J. Watson	641	284	10,000	00 Moran'side, Butler Tp. Lat 19, Richburg Rd.

INDIRECT or MORTGAGEE Index to Real Estate Mortgages — Greenville County, S. C.

COTT FAMILY NAME INDEX No. 1—Split
Copyright 1933 A-122559

☞ Open at Proper Tab according to First Letter or Letters of
Name and refer to Buff Sub-Index sheet for page reference.

Made by The Cott Index Company, Columbus, Ohio
Mfg. Cott Patent Index Systems—M

FILE NUMBER	MORTGAGEES FAMILY NAMES	GIVEN NAMES ABCDEFGHIJ	GIVEN NAMES KLMNOP	GIVEN NAMES QRSTUVWXYZ	MORTGAGORS	BOOK	PAGE	Amount	BRIEF DESCRIPTION; LOCATION, ETC. (Not Warranted)
DATE OF RECORD									
15079	Trust	Federal	S. & L.	Assn.	Clinton Brown	641	287	3900	Chick Sags. Tp Lat 35, Taylors, S. C.
June 11, 1955	"	"	"	"	M. J. Watson	641	360	6,000	Buncombe Rd; Travelers Rest Lat 36, Love Estate.
15113	"	"	"	"	Charles Benson Robinson	641	363	9,500	La Court - Lat 1, Welcome Rd.
" 13, 1955	"	"	"	"	Arthur Kiernan Lamson	641	366	12,800	Cherokee Forest, Chick Sags Tp Lat 309, Elizabeth Dr.
" " "	"	"	"	"	Queen Burns	641	369	5,500	Off. Paris Mt. Tp. 6.43 Acres, less part sold
" " "	"	"	"	"	William C. Mitchell	641	372	6,000	Lat. South Main St -
15241	"	"	"	"	James Harold Arnold	641	425	13,000	Sharon Dr - Sherwood Forest Lat 8, Le Grand Blvd +
14, 1955	"	"	"	"	Elbert C. Howard, Sr	641	428	7,500	Paris Mt. Tp. Lat 7, Sec 2, Abeka Rd -
15240	"	"	"	"	Palmer Cordell	641	431	9,600	Court, Belmont Heights, Gantt Tp. Lat 17, Conley St - + Sanford
14, 1955	"	"	"	"	B. M. Holland, et al	641	434	1,800	Judson Mills Village # 52. Lat 14, Blk D, Eighth Ave.
15242	"	"	"	"	Marshall J. Bogan	642	19	10,450	Kirkwood Lane, Seneca Park Lat 134 + Part Lat 135
" 14, 1955	"	"	"	"	Gladys I. Thompson	642	22	6,500	Part Lat 16, Aberdeen Dr - Oakland Dr - Maple Heights -
15243	"	"	"	"	Raymond F. Eison	642	72	9,400	Lat 11, cov. Lowndes Hill Rd + College Heights -
" 14, 1955	"	"	"	"	Walter Bailey	642	75	11,000	Lat 104, Leuder St - Belmont Heights -
15471	"	"	"	"	Herbert C. Wood	642	78	10,800	Lat 47, Heard Dr.
" 16, 1955	"	"	"	"	Zada B. Hinson	642	156	12,000	Main St. Lat, East Side North
15476	"	"	"	"					
" 16, 1955	"	"	"	"					
15637	"	"	"	"					
" 17, 1955	"	"	"	"					
" " "	"	"	"	"					
15696	"	"	"	"					
" 18, 1955	"	"	"	"					

INDIRECT or MORTGAGEE Index to Real Estate Mortgages — Greenville County, S. C.

22

(108)

REG. U. S. PAT. OFFICE *Chas. McCall* County Indexes Since 1888 An Identifying Trade Mark

Open at Proper Tab according to First Letter or Letters of Name and refer to Buff Sub-Index sheet for page reference.

COTT FAMILY NAME INDEX No. 1—Split Copyright 1933 A-122569

FILE NUMBER DATE OF RECORD	MORTGAGEES FAMILY NAMES	GIVEN NAMES ABCDEFGH	GIVEN NAMES IJKLMNO	GIVEN NAMES PQRSTUVWXYZ	MORTGAGORS	BOOK	PAGE	Amount	BRIEF DESCRIPTION, LOCATION, ETC. (Not Warranted)
15696 June 18, 1955	First	Federal	S. + L.	Assn.	Mattie B. Finley	642	159	2,600	7 th St. Judson Mills Village Lat 20, Sec. 4, cor 2 nd Ave. + Sec. III, Lake Forest Subd.
"	"	"	"	"	Maurice L. Moser, et al	642	162	1,500	Lat 139, Hermitage Rd. Oak Crest, Sec. I
"	"	"	"	"	Brown, Inc	642	165	11,000	Lat 76, W ^o Judson Dr. Blk. 22, Riverside Land Co.
"	"	"	"	"	Clyde A. Cann	642	168	9,800	Lat 19 + Part Lat 20, Cedar Lane Rd. East Circle Ave. Eastlake
15757 " 20, 1955	"	"	"	"	Bill Edward Ellis	642	219	12,000	Lat 31 + Part Lat 32 East Circle Ave. Eastlake
"	"	"	"	"	Quincy Berley Smith, Jr.	642	222	11,000	Lat 16 + Part Lat 17, Blk. Belle Meade, Gauntt Sp.
"	"	"	"	"	Roger L. Bonchillon	642	225	6,700	Lat 70, East Dorchester St. Slater Village
15808 " 20, 1955	"	"	"	"	J. R. Addington	642	256	2,800	Lat 14, Blk. C, Whitney Part 148, Westview + 1/2 Lat 149
15802 " 20, 1955	"	"	"	"	Mollie Homer Fuller, et al	642	259	9,000	2 Tracts, Grove Sp. Dr. near St. Mark Rd. Chick Spgs Sp.
15808 " 20, 1955	"	"	"	"	William B. Bramlett, Jr.	642	262	4,000	Lats 19 + 20, Unnamed Sec. I, Oak Crest.
15851 " 21, 1955	"	"	"	"	John Richard Davis	642	303	9,600	Lat 11, Helcome Ave. Carver Park - City
"	"	"	"	"	D. V. Mauldin	642	306	9,600	Lats 5 + 6, Wheatley Place Morningside, Partler Sp.
"	"	"	"	"	J. O. Shaver, et al	642	309	9,700	Lat 15, Richbourg Rd. Part Lat 10, Hare St.
16018 " 22, 1955	"	"	"	"	Marion L. Forrester, et al	642	385	5,500	Copran Heights - Lat 14-a, Marcy Ave.
"	"	"	"	"	Mrs. R. F. Tucker	642	388	12,000	Chick Spgs Sp. 6.66 Acres, State Park Rd.
16169 " 24, 1955	"	"	"	"	C. B. Dempsey, et al	642	507	7,000	

INDIRECT or MORTGAGEE Index to Real Estate Mortgages — Greenville County, S. C.

COTT FAMILY NAME INDEX No. 1—Split
Copyright 1933 A-122559

Open at Proper Tab according to First Letter or Letters of
Name and refer to Buff Sub-Index sheet for page reference.

Made by The Cott Index Company, Columbus, Ohio
Mfg. Cott Patent Index Systems—M

(KX)

FILE NUMBER	MORTGAGEES FAMILY NAMES	GIVEN NAMES ABCDEFGHIJ	GIVEN NAMES KLMNO	GIVEN NAMES PQRSTUVWXYZ	MORTGAGORS	BOOK	PAGE	Amount	BRIEF DESCRIPTION, LOCATION, ETC. (Not Warranted)
DATE OF RECORD									
16169 June 24, 1955	First	Federal	S. & L.	Assn.	(same as J. B. Jones) Jesse Build Jones	642	510	10,500	Tanglewood - Lot 73, Sec 2 Tanglewood Pl.
"	"	"	"	"	J. H. Pitts	642	513	7,500	at Paris Chick Spgs. Sp. Lot 2, alternate N. S. Rte. # 29
"	"	"	"	"	R. R. Reese, et al	642	516	4,000	Heldair Estate - Lot 30 Briarwood Blvd -
16324 25, 1955	"	"	"	"	R. E. Gilstrap	643	33	9,500	Blue Caldonia Blvd. Tract 2 = 2.40 acres, Prop of
"	"	"	"	"	Dr. L. B. Sims	643	36	27,500	Queen St. Tract, Park Alley, near
"	"	"	"	"	J. Ed Dawson, et al	643	39	17,000	Park Hill, city - Lot 14, North Brookwood Drive
"	"	"	"	"	D. Y. Styles	643	42	6,000	Ocean Terrace, South Sp. Lot 29, Ocean Drive
"	"	"	"	"	Betty Jeanne Elletson	643	45	5,000	East Overbrook - Part Lot 16, Brookside Av.
"	"	"	"	"	Marvin Dewitt Brookshire	643	48	8,750	Unit 2 Stone Estates - Lots 6, 7 + 8, Blk B David St.
"	"	"	"	"	Jae Thomas Jenkinson, Jr.	643	51	9,000	Belmont Heights, South Sp. Lot 68, Kay Drive, Sec. 2
"	"	"	"	"	J. L. Masters	643	54	11,000	Rd. Grille, Sp. Lot 38, old Casley Bridge
16429 27, 1955	"	"	"	"	Edward Bryant	643	89	6,900	Paris mt Sp - Lots 3 + 4, Passer Dr -
"	"	"	"	"	Mary J. Howard	643	92	7,950	Burison Circle, Paris mt. Sp. Lot 8, Pheba Rd. Sec. II
"	"	"	"	"	Frank Foster, et al	643	95	2,900	Rd. Bates Sp. 1/2 acres, Pisens - Marietta
"	"	"	"	"	Morris F. Smith	643	98	6,700	Glenwood acre, Butler Sp. Lot 24, Trenchelm Rd -
"	"	"	"	"	James B. Bishop	643	101	24,800	Lot 3 + 4, Dykeson av - Part Lot 24, Bushman av. & Lot on Bancombe + Echels St.

INDIRECT or MORTGAGEE Index to Real Estate Mortgages — Greenville County, S. C.

REG. U. S. PAT. OFFICE *Chemical* County Indexes Since 1888
An Identifying Trade Mark

Open at Proper Tab according to First Letter or Letters of Name and refer to Buff Sub-Index sheet for page reference.

COTT FAMILY NAME INDEX No. 1—Split
Copyright 1933 A-122569

22 22
(10-2) (10-11)

FILE DATE	FILE NUMBER DATE OF RECORD	MORTGAGEES FAMILY NAMES	GIVEN NAMES ABCDEFGH	GIVEN NAMES IJKLMNO	GIVEN NAMES PQRSTUWXYZ	MORTGAGORS	BOOK	PAGE	Amount	BRIEF DESCRIPTION, LOCATION, ETC. (Not Warranted)
June	17382 July 8, 1955	First	Federal	S. + L	Leson.	J. J. Benston	644	247	4500 ⁰⁰	Blegchury Rd. Gully. 3p Lat Riverside Road 10th
"	"	"	"	"	"	Carl B. Holland	644	250	13500 ⁰⁰	Hudson acres, Butler 3p Lat 29, Hudson Drive
"	"	"	"	"	"	"	644	253	10500 ⁰⁰	Hudson acres. Lat 55, Greenwood an.
" 2	17524 9, 1955	"	"	"	"	Leslie + S. Law, Inc. Jr.	644	307	9200 ⁰⁰	North Gardens Butler 3p Lat 26, Azalea Court, Sec 2
"	"	"	"	"	"	Joseph Clifford Fagan	644	311	10500 ⁰⁰	Lat 1, Mc Carter Shop Road.
"	"	"	"	"	"	Thomas Alvin Grant	644	314	9450 ⁰⁰	Chesnut Hills, Gault 3p Lat 112, Shethook Drive
"	"	"	"	"	"	Leslie + S. Law, Inc.	644	317	6150 ⁰⁰	Belmont Heights, Gault 3p Lat 86, Kay Drive, Sec 2
" 10	"	"	"	"	"	Felicia Duer	644	321	3500 ⁰⁰	Lat 3, Green ave - city
" 2	"	"	"	"	"	Eugene Lumbkin	644	324	4000 ⁰⁰	Chick Spgs 3p Lats 10 + 10-a, Emma St
" 30	"	"	"	"	"	Annie O. Wells	644	327	5100 ⁰⁰	Sec 1, Oak Crest Lat 29, Templewood Drive -
" 3	"	"	"	"	"	Jeff D. Gilbreath, Jr.	644	330	12000 ⁰⁰	Lat 7, Galphin Drive
July	17734 12, 1955	"	"	"	"	J. O. Medlock	644	435	5900 ⁰⁰	Butler 3p Lat 1, Lowndes Hill Rd.
"	17662 12, 1955	"	"	"	"	Herbert E. Rudd	644	438	3350 ⁰⁰	Lat 9, River Dr. Coal River Heights, River Falls, Cleveland 3p
"	"	"	"	"	"	Bennis F. Vaughn et al	644	441	7200 ⁰⁰	College Heights, Butler 3p Lat 9, East North St. Easton
"	17734 12, 1955	"	"	"	"	James Gilbert Bundy	644	444	14000 ⁰⁰	Lat 20, Hillrose an. Green Vale
"	"	"	"	"	"	J. O. Medlock	644	447	6300 ⁰⁰	Butler 3p Lat 3, Lowndes Hill Rd.

INDIRECT or MORTGAGEE Index to Real Estate Mortgages — Greenville County, S. C.

COTT FAMILY NAME INDEX No. 1—Split
Copyright 1933 A-122559

☞ Open at Proper Tab according to First Letter or Letters of
Name and refer to Buff Sub-Index sheet for page reference.

Made by The Cott Index Company, Columbus, Ohio
Mfg. Cott Patent Index Systems—M

(10-11)

FILE NUMBER	MORTGAGEES	GIVEN NAMES	GIVEN NAMES	GIVEN NAMES	MORTGAGORS	BOOK	PAGE	Amount	BRIEF DESCRIPTION, LOCATION, ETC.
DATE OF RECORD	FAMILY NAMES	ABCDEFGHIJ	IJKLMNOP	QRSTUVWXYZ					(Not Warranted)
17734 July 12, 1955	First	Federal	S. + L.	Assn.	Carl B. Halland	644	450	12,000	00 Acres, Butler Tp. Lat 16, Hudson Dr. - Hudson
"	"	"	"	"	Carl B. Halland	644	453	10,000	00 Chestnut Hills, Gantt Tp. Lat 163, Butternut Driv-
"	"	"	"	"	Vera C. Duff	644	456	14,600	00 40 acres, Bates Tp.
17865 " 13, 1955	"	"	"	"	J. D. Thompson, et al (Same as Fubnick S.)	644	515	8,900	00 East Highlands Estate Lat 22, Blk A. West View an
"	"	"	"	"	Frederick Seher Maus, Jr.	644	518	8,350	00 Heights, Sec. 2. Lat 71, Kay Dr. - Belmont
18103 " 15, 1955	"	"	"	"	Harney D. Melborn	645	69	10,000	00 Av. Abella, Tp. Part Lat 1, Blk A, atis
"	"	"	"	"	Mrs. Nellie H. Cason	645	72	8,000	00 City - Lat, Pinckney St (Ward 1
"	"	"	"	"	Paige C. Brightwell	645	75	20,000	00 Cheyland Forest. Lat 214, Woodland May
"	"	"	"	"	Billy M. Halland	645	78	8,000	00 White Horse Rd. Driffl, (2p Lat 11, Part Tract 2
"	"	"	"	"	J. A. Carson	645	81	9,700	00 Belmont Heights, Gantt Tp. Lat 50, Heard Drive)
"	"	"	"	"	Mary H. Dye	645	84	8,400	00 Sec. 1, Oak crest, Lat 93, Mc Lendon Drive)
18186 " 16, 1955	"	"	"	"	Brown, Inc.	645	123	11,000	00 Sec. 1, Oak crest - Lat 44, Templewood Driv
"	"	"	"	"	A. H. Brockman, Jr. et al	645	126	3,350	00 Chick, Spgs. Tp. Part Lat 1, Jason St Green
"	"	"	"	"	H. B. Meaders	645	129	6,200	00 Driv. Sec. I, Oak crest - Lat 31, Templewood
"	"	"	"	"	James M. Griffith et al	645	132	10,000	00 Driv. Sec. I Oak crest. Lat 83, Templewood
"	"	"	"	"	James E. Hudspeth	645	135	10,250	00 Driv. Sec. I, Oak crest - Lat 47, Templewood

INDIRECT or MORTGAGEE Index to Real Estate Mortgages — Greenville County, S. C.

22
(100P)

REG. U. S. PAT. OFFICE *Chemical* County indexes Since 1888 An Identifying Trade Mark

Open at Proper Tab according to First Letter or Letters of Name and refer to Buff Sub-Index sheet for page reference.

COTT-FAMILY NAME INDEX No. 1—Split
Copyright 1983 A-122659

FILE NUMBER DATE OF RECORD	MORTGAGEES FAMILY NAMES	GIVEN NAMES ABCDEFGHIJ	GIVEN NAMES KLMNO	GIVEN NAMES PQRSTUVWXYZ	MORTGAGORS	BOOK	PAGE	Amount	BRIEF DESCRIPTION, LOCATION, ETC. (Not Warranted)
18186 July 16, 1955	First	Federal	S. + L.	Assn.	A. L. Gilbreath	645	138	2500	Prop. Bates Tp. Part Lot 3 Carl R Vest
18339 18, 1955					J. E. De Muitt <i>(Name as Truman Edwison)</i>	645	254	7200	00 Belle made - Lot 69 East Dorchester Blvd.
					Truman Edward Watson	645	257	10,800	00 Hwy. Home Site, Chick Spgs. Tp. Lot 124, Meridian av. Super
					Herbert Parker, Jr. et al	645	260	8,000	00 Heights - Lot 5, Blk E, Washington
					Miller Wiley	645	263	8700	00 Oak Crest, Sec 2. Lot 121, Lynhurst Dr.
					Brown, Inc.	645	266	8,500	00 Oak Crest, Sec 2. Lot 129, Brownwood Dr.
					J. H. Mauldin	645	269	13,300	00 Pappas Mt. Tp. Lots 5+6, Prop. J. H. Mauldin
18674 22, 1955					H. J. Fonville, et al	645	442	11,500	00 St. + Rodney av. Lot 154, E. Decatur
					H. M. Forrest, et al	645	439	6,000	00 Bates Tp. Lot 3, New Hwy -
					Leslie + Shaw, Inc	645	445	6,400	00 Heights, Sec 2, Hunt Tp Lot 84, Kay Dr. - Belmont
					J. L. Batson et al	645	448	2200	00 1.6 Acres, Bates Tp. Hillside Heights.
					James H. Jarrell	645	451	2000	00 Part Lots 1+2, Circle St -
					Clifford B. Keasler, et al	645	454	3500	00 Lot, Pinckney St - Peltique St. (East Park)
					John A. Carson et al	645	457	4500	00 Lot 141, Blk H
					Walter C. Stearns	645	460	9400	00 Lot 7, Buckwood av. Morganham Mills.
					Horace L. Mauldin	645	463	5400	00 Lot 8, Marchant St. near

INDIRECT or MORTGAGEE Index to Real Estate Mortgages — Greenville County, S. C.

22

COTT FAMILY NAME INDEX No. 1-5
Copyright 1935 A-1225

Open at Proper Tab according to First Letter or Letters of Name and refer to Buff Sub-Index sheet for page reference.

Made by The Cott Index Company, Columbus, Ohio
Mfg. Cott Patent Index Systems—M

(10-9)

FILE NUMBER	MORTGAGEES	GIVEN NAMES	GIVEN NAMES	GIVEN NAMES	MORTGAGORS	BOOK	PAGE	Amount	BRIEF DESCRIPTION, LOCATION, ETC.				
DATE OF RECORD	FAMILY NAMES	ABCDEFGHIJ	IJKLMNOP	QRSTUVWXYZ					(Not Warranted)				
18674	First	Federal	S. + L.	Assn.	Clyde J. Moore	645	466	00	Sec. 1 Oak Crest.				
July 22, 1955					9300	Lat 102, McLeaudon Dr.							
18778											00	B'ville, Sp.	
23, 1955									James F. Mauler, et al	646	42	3300	Part Lat 133 Gordon St.
									Albert L. Smith	646	45	7000	Mayfair Est. - Chick Spgs. Sp.
									J. O. Medlack	646	48	5900	Lat 14, Blk. C. Mayfair Dr.
									Brown, Inc.	646	51	11,000	Butler Sp.
										646	54	9,000	Lat 2, Lowndes Hill Rd.
									J. O. Medlack	646	57	5,900	Oak Crest, Sec. 1
									B. Douglas Purcell	646	114	12,000	Lat 46, Junplwood Dr.
18935					Roy L. Osteen	646	117	3,800	Oak Crest, Sec. 2.				
25, 1955					Henry Sweeney	646	120	6,800	Lat 138, Brownwood Dr.				
19093					Joe E. Patterson, et al	646	231	6,000	Butler Sp.				
27, 1955					Charlie H. Lesley	646	225	4,900	Lat 4, Lowndes Hill Rd.				
					same as "C. M."	646	234	4,900	Croftstone Acres -				
					Charles M. Boygs	646	228	12,650	Lat 15, Sec. 7 Obwell Ak.				
19347					Otis Hopkins, et al	646	373	6,000	Spaci Park -				
29, 1955					J. H. Pitts	646	376	8,750	Lat 39, Davis St. Sans				
									Greenacre Heights -				
									Lat 22, McAlister Rd.				
									Early Dr. - Falls Annex Subd.				
									Lat car. Bradley St.				
									Lat 1, Marie St.				
									Lat 2, Marie St.				
									LeGrand Blvd. Shermood and				
									Lat 164 + Part Lat 165				
									Belmont, Heights.				
									Lat 88, Kay Dr. - Sec. 2.				
									North Sydney.				
									Lat 14, Alpha Court.				

INDIRECT or MORTGAGEE Index to Real Estate Mortgages — Greenville County, S. C.

22
(99)

REG. U. S. PAT. OFFICE *Chem-Cote* County Indexes Since 1888 An Identifying Trade Mark

Open at Proper Tab according to First Letter or Letters of Name and refer to Buff Sub-Index sheet for page reference.

COTT FAMILY NAME INDEX No. 1—Split
Copyright 1933 A-122559

FILE NUMBER DATE OF RECORD	MORTGAGEES FAMILY NAMES	GIVEN NAMES ABCDEFGHIJ	GIVEN NAMES JKLMNO	GIVEN NAMES PQRSTUVWXYZ	MORTGAGORS	BOOK	PAGE	Amount	BRIEF DESCRIPTION, LOCATION, ETC. (Not Warranted)
19347 July 29, 1955	First	Federal	S + L	Assn.	S. Harry Deummond	646	379	5600	00 Hall Rd. Paris Mt Sp Lots 3+4, + Part Lot 2, Furman
"	"	"	"	"	Leslie + Shaw, Inc	646	382	6900	00 Belmont Heights - Lot 118, Kay Drive, Sec 2
"	"	"	"	"	Harold K Stilwell, et al	646	385	5100	00 Kavelins Part, Bates Sp. Lot 36, Hilltop Drive, near
"	"	"	"	"	Jack Moore, et al	646	388	10,000	00 B. Hills. Sp Lot 8, Keith Drive.
"	"	"	"	"	H. James Williams	646	391	6800	00 Buret Av. Buret Circle Part, Lot 6, Blk E.
"	"	"	"	"	O. L. Davis	646	394	7000	00 on Berkley Av + North Franklin Rd. Lot 1 + Northern 1/2 Lot 2,
"	"	"	"	"	J. H. Pitts	646	397	8750	00 North Gardens Lot 17, Azalea Court Sec 2,
19425 30, 1955	"	"	"	"	William A. Vaughn	646	455	6750	00 Oak Crest - Lot 18, Welcome av, Sec 1,
"	"	"	"	"	Lillie Jones	646	458	5500	00 St. Rutherford Park. Lot 59, Happy Av. + Oak Ridge
"	"	"	"	"	Joe J. Farness	646	461	7200	00 Belle Meade. Lot 66, East Dunclaster Blvd.
"	"	"	"	"	E. L. Vaughn, et al	646	464	3500	00 State Park Rd, Chick, Spgs Sp. 0.64 Acres, Nut Side Paris Mt
"	"	"	"	"	Paul D. Carter	646	467	15000	00 Dr. Jangewood, Gault Sp. Lots 28 + 29, Sec 2, River Oaks
"	"	"	"	"	R. C. Black, et al	646	470	6000	00 Belmont Heights - Lot 130, Melvin Dr - Sec 2.
"	"	"	"	"	Alvin H. Fuller, et al	646	473	9100	00 Sp F, Oak Crest - Lot 77, Jangewood Av
19604 Aug 2, 1955	"	"	"	"	Fannie L Satterfield	647	27	9500	00 Traylor Sub. Lot 214, Woodloch av -
"	"	"	"	"	Florida Meadows Turner	647	30	2000	00 17 1/3 acres, Saluda Sp

INDIRECT or MORTGAGEE Index to Real Estate Mortgages — Greenville County, S. C.

COTT FAMILY NAME INDEX No. 1—Split
Copyright 1935 A-122559

Open at Proper Tab according to First Letter or Letters of
Name and refer to Buff Sub-Index sheet for page reference.

Made by The Cott Index Company, Columbus, Ohio
Mfg. Cott Patent Index Systems—M

22
(of 1)

FILE NUMBER	MORTGAGEES FAMILY NAMES	GIVEN NAMES ABCDEFGHIJ	GIVEN NAMES JKLMNO	GIVEN NAMES PQRSTUVWXYZ	MORTGAGORS	BOOK	PAGE	Amount	BRIEF DESCRIPTION, LOCATION, ETC. (Not Warranted)
19604 Aug 2, 1955	Frist	Federal	S. & S.	Asen	J. C. Childress et al (Name as Charles H.)	647	33	8,000 ⁰⁰	Lat. Farris Bridge Rd.
"	"	"	"	"	Charles Hinson Stone, + Contractor, Inc.	647	36	12,750 ⁰⁰	Sec. III, Lake Forest - Lat 132, Hermitage Rd.
"	"	"	"	"	Curry S. Luthi, Builder	647	39	6,900 ⁰⁰	College Heights - Outer Tp. Lat 11, East North St. Extn.
"	"	"	"	"	J. A. Mc'Dougale, et al	647	42	2,000 ⁰⁰	Oaklawy Tp. 1 acre, less part sold off.
19861 7, 1955	"	"	"	"	C. Joy Hallingsworth	647	146	11,900 ⁰⁰	Sherwood Forest - Lat 146 Robin Hood Drive
"	"	"	"	"	S Russell Stover	647	149	12,750 ⁰⁰	Sec. 1, Lake Forest - Lat 18, Lake Fairfield Drive
"	"	"	"	"	Ernest J. Hiskam, et al	647	152	4,000 ⁰⁰	Maple St. near City - Lat 82, Sec. 13 West
19938 5, 1955	"	"	"	"	Bertha C. Allen	647	224	2,800 ⁰⁰	W. Riverside Lat 7, Blk. D, Edgemont
"	"	"	"	"	R. V. Mace	647	227	11,000 ⁰⁰	McAdoo Apts - Glena Grove Park - Lat 30 Underwood Apts. Lat 82
"	"	"	"	"	Samuel M. Hitcher	647	230	2,600 ⁰⁰	Maple Co. Lat 43, Sec 1, C St., 17. H. Ave
20095 6, 1955	"	"	"	"	Ernest C. Brown, et al	647	295	5,500 ⁰⁰	Bates Tp. Part Lat 16, Hilltop De -
20093 6, 1955	"	"	"	"	Eska Hester	647	299	8,000 ⁰⁰	Subd 1, Prop. H. H. Hendrix Lat 3, Redwood De -
"	"	"	"	"	Clay Robert Wright	647	302	10,500 ⁰⁰	Lat 5, Mc Carter Shop Rd.
"	"	"	"	"	Sara H. Mc Coy	647	305	2,700 ⁰⁰	Summitt St. - Morgan Hill Part Lat 83, 84, 85, 86
"	"	"	"	"	Raymond H. Hester, et al	647	308	3,150 ⁰⁰	Spur Mill Village Lat 66, Inglesby St (ann)
"	"	"	"	"	Brown Inc. a Corp.	647	311	9,500 ⁰⁰	Oak Crest Lat 72 Lyhurst Dr. Sec 1

INDIRECT or MORTGAGEE Index to Real Estate Mortgages — Greenville County, S. C.

22
(10-7)

REG. U. S. PAT. OFFICE *Chambers* County Indexes Since 1888
An Identifying Trade Mark

Open at Proper Tab according to First Letter or Letters of Name and refer to Buff Sub-Index sheet for page reference.

COTT FAMILY NAME INDEX No. 1—Split
Copyright 1983 A-122559

FILE NUMBER DATE OF RECORD	MORTGAGEES FAMILY NAMES	GIVEN NAMES ABCDEFGHIJ	GIVEN NAMES KLMNO	GIVEN NAMES PQRSTUVWXYZ	MORTGAGORS	BOOK	PAGE	Amount	BRIEF DESCRIPTION, LOCATION, ETC. (Not Warranted)
20138 Aug 8, 1955	First	Federal S. & L		Assn	Robert Myatt Duncan	647	369	10,900	00 Choptank Hills, Grant Sp. Lot 115, Chipley Lane
"	"	"	"	"	J. H. Mauldin	647	372	11,500	00 Rd. - Grant Sp. Lots 3 & 4, Old Augusta
"	"	"	"	"	J. H. Mauldin	647	375	11,500	00 Rd. - Grant Sp. Lots 1 & 2, Old Augusta
"	"	"	"	"	John Wilson Roberts	647	378	3,300	00 Mauldin to Log Shoals Austin Sp. Lot on County Rd from
"	"	"	"	"	Charles A. Vernon	647	381	10,500	00 Butler Sp. Lot 5, Walnut Lane -
"	"	"	"	"	A. R. Helderman, et al	647	384	8,800	00 (Pharantburg Dist) Holmes acres Lot 23, S. C. Hwy. 291
20136 8, 1955	"	"	"	"	S. L. Robertson	647	387	8,000	00 + Piney Ridge Drive - Lot 4, cr. Woodland Lane
20407 10, 1955	"	"	"	"	Emma Gertrude J. Newman et al	648	1	8,500	00 Berea Sec. Paris Mt. Sp. Lot 18, Leland Circle
"	"	"	"	"	John Hunter Poole	648	4	15,000	00 Lot 6, Blk J, Watts ave (Lucille ave), Lots 32 & 33, cor Argonne Drin & McCasman ave.
"	"	"	"	"	"	"	"	"	00 Augusta acres
"	"	"	"	"	Lewis Allen	648	7	4,200	00 Lot 7, Churchill circle Springs Rd. (Franklin Rd.)
"	"	"	"	"	A. Earl Haldrop same as L. B. Balin	648	10	6,000	00 Western Part Lot 9, Sulphur + Elizabeth Drive
"	"	"	"	"	Louise Bennett Balin	648	13	11,300	00 Lot 24, strip adj. cor Pasture an.
"	"	"	"	"	Robert W. Daniel, Jr. Jr.	648	16	7,700	00 Lot 12, Prosperity an. City
20711 12, 1955	"	"	"	"	John H. Luskford	648	204	9,500	00 Sec. II, Oak Crest - Lot 114, W. Lendon Dr -
"	"	"	"	"	Brown, Inc.	648	207	7,300	00 Oak Crest, Sec. 2. Lot 145, Brownwood Dr.

INDIRECT or MORTGAGEE Index to Real Estate Mortgages — Greenville County, S. C.

COTT FAMILY NAME INDEX No. 1—Split
Copyright 1933 A-12269

☞ Open at Proper Tab according to First Letter or Letters of
Name and refer to Buff Sub-Index sheet for page reference.

Made by The Cott Index Company, Columbus, Ohio
Mfg. Cott Patent Index Systems—M

FILE NUMBER	MORTGAGEES FAMILY NAMES	GIVEN NAMES ABCDEFGHIJ	GIVEN NAMES KLMNOP	GIVEN NAMES QRSTUVWXYZ	MORTGAGORS	BOOK	PAGE	Amount	BRIEF DESCRIPTION, LOCATION, ETC. (Net Warranted)
DATE OF RECORD									
20741 Aug. 12, 1955	First	Federal	S. & L.	Assn.	Inez B. Hall	648	235	8600 ⁰⁰	38 Paris Rd. Chick Spgs. Sp. Part Lat 35 all. Lat 36. 37+
	"	"	"	"	Perry S. Luthi	648	238	7900 ⁰⁰	Greensfields, Sec. 4, Gantt Sp. Lat 30, Bonita Dr.
20753 13, 1955	"	"	"	"	G. J. Simpson	648	263	6650 ⁰⁰	Oak crest - Lat 1, Helmsome av. Sec. 1
20848 15, 1955	"	"	"	"	Charlotte K. Luthi	648	323	15,000 ⁰⁰	Sec. 2 Stone Lake Heights Lat 94, Lake Forest Dr.
20847 15, 1955	"	"	"	"	Benjamin F. Clyde	648	327	2300 ⁰⁰	1 acre, Austin Sp.
"	"	"	"	"	Alma Eunice Jones	648	330	5000 ⁰⁰	Gantt Sp. + tract adjacent acres - 21 acres, White Horse Rd.
"	"	"	"	"	Perry R. Vaughn, et al	648	333	7000 ⁰⁰	99 acres, Watkins Rd.
"	"	"	"	"	J. L. Elgin, et al	648	336	3500 ⁰⁰	Martin Sts - Elizabeth Heights Lat 57, cov. Chandler
"	"	"	"	"	Walter B. Meadors	648	339	10,000 ⁰⁰	Greensfields, Gantt Sp. Lat 32, Sec. 4, Bonita Dr.
20829 15, 1955	"	"	"	"	J. R. King, et al	648	342	7,500 ⁰⁰	Hwy. Dr. Conkupt, Chick Spgs. Sp. Lat 28 + Part Lat 26, Sec. 2
"	"	"	"	"	Brown, Inc.	648	345	9,000 ⁰⁰	Sec. 1, Oak crest - Lat 27, Templewood Dr.
"	"	"	"	"	Charles E. Mullinax, et al	648	348	4,000 ⁰⁰	Duncan Mills Village - Lat 86, Sec. 2, Duke St. (am)
"	"	"	"	"	Hugh D. Spivey	648	351	3,000 ⁰⁰	Oaklawn Sp. 11.4 acres, S.C. Hwy. 29
21044 17, 1955	"	"	"	"	J. H. Davis	648	485	12,150 ⁰⁰	Rd. + Lenore Ave. Sand sand Lat 3, cov. new Bunscombe
21044 17, 1955	"	"	"	"	Joe J. Jareau	648	488	6250 ⁰⁰	Blvd. Bulls Meade Lat 65 East Dorchester
21044 17, 1955	"	"	"	"	Mabel H. White	648	491	14,000 ⁰⁰	2, Lake Forest Lat 102, Berry Hill

INDIRECT or MORTGAGEE Index to Real Estate Mortgages — Greenville County, S. C.

22
(10-7)

REG. U. S. PAT. OFFICE *ChumLock* County Indexes Since 1888
An Identifying Trade Mark

Open at Proper Tab according to First Letter or Letters of Name and refer to Buff Sub-Index sheet for page reference.

COTT FAMILY NAME INDEX No. 1—Split
Copyright 1933 A-122669

FILE NUMBER DATE OF RECORD	MORTGAGEES FAMILY NAMES	GIVEN NAMES ABCDEFGHIJ	GIVEN NAMES JKLMNOPQ	GIVEN NAMES RSTUVWXYZ	MORTGAGORS	BOOK	PAGE	Amount	BRIEF DESCRIPTION, LOCATION, ETC. (Not Warranted)
21254 Aug. 18, 1955	First	Federal S & L Assoc.			Brown, Inc. a corp.	649	1	8500	Sec. 2, Oakcrest. Lot 146, Brownwood Dr.
21254 " 18-1955	"	"	"	"	Richard Lang	649	4	3400	Tract Hunt Sp. Kantensch.
21281 " 19-1955	"	"	"	"	John P. Garrett	649	29	4000	Lot 3, Blk. E Stewart St. Grille Sp.
21281 " 19-1955	"	"	"	"	James A. Pittman	649	32	600	12 acres, Parker Road Grille Sp.
21281 " 19-1955	"	"	"	"	Ollie B. Walker	649	68	11,500	Grille Sp. Lots 1 & 2, Leach St.
21398 " 20-1955	"	"	"	"	Louise E. Smith	649	103	7000	Grille Sp. Lot 15, Blk. W, Mills ave.
21398 " 20-1955	"	"	"	"	William M. Lybrand	649	106	9800	1 acre, Bates Sp.
21398 " 20-1955	"	"	"	"	W. J. Powers	649	109	8000	Lot in 1/2 of alley. Lot Buncombe St. city.
21398 " 20-1955	"	"	"	"	G. E. Steele	649	112	6700	3.70 acres, Chick Spgs. Sp.
21398 " 21-1955	"	"	"	"	Alice G. Grooms	649	115	6400	Hillcrest Circle Lot 4, cor. Hillcrest Dr. &
21525 " 22-1955	"	"	"	"	David W. Mauldin	649	195	10,600	city. Lots 6 & 7, River St. city.
21525 " 22-1955	"	"	"	"	David W. Mauldin	649	198	5300	Lot 5 end of River St.
21525 " 22-1955	"	"	"	"	Hillie J. Dover, et al	649	201	6750	Lot 8, River St. city.
21525 " 22-1955	"	"	"	"	J. Clarence Hicks, et al	649	204	5800	6/10 acre, Oaplanon Sp.
21525 " 22-1955	"	"	"	"	Bertha J. Caywell	649	207	3700	Buncombe Park, Pine Mt. Sp. Lot 46, North Haven Drive
21589 " 23-1955	"	"	"	"	same as William Dallas William D. Le Grand	649	277	13,000	00 Hogland Hill, Chick Spgs. Sp. Lot 35, Wildwood Pl.

INDIRECT or MORTGAGEE Index to Real Estate Mortgages — Greenville County, S. C.

COTT FAMILY NAME INDEX No. 1—Split
Copyright 1983 A-122689

Open at Proper Tab according to First Letter or Letters of
Name and refer to Buff Sub-Index sheet for page reference.

Made by The Cott Index Company, Columbus, Ohio
Mfg. Cott Patent Index Systems—M

22
(221)

FILE NUMBER DATE OF RECORD	MORTGAGEES FAMILY NAMES	GIVEN NAMES ABCDEFGHIJ	GIVEN NAMES JKLMNO	GIVEN NAMES PQRSTUVWXYZ	MORTGAGORS	BOOK	PAGE	Amount	BRIEF DESCRIPTION, LOCATION, ETC. (Not Warranted)
21589 Aug 23, 1955	First	Federal	S. & L.	Assn.	E. J. Mullinar, et al	649	280	4,000 ⁰⁰	Grove Rd. - Grove Sp. Lot 8, New Cut St. off Old
"	"	"	"	"	James L. Fricks et al	649	283	4,800 ⁰⁰	Lot, Hwy. 29, Grove Sp.
"	"	"	"	"	Samuel S. Phillips	649	286	3,500 ⁰⁰	Molly Mill Lot 113, Reeves St.
"	"	"	"	"	F. L. Stator	649	289	3,800 ⁰⁰	Judson Mills Village - Lot 22, Sec. 6, E. St.
21801 24, 1955	"	"	"	"	J. H. Mauldin	649	423	11,400 ⁰⁰	Rd. - Gantt Sp. Lots 5+7, old Augusta
21802 24, 1955	"	"	"	"	J. E. De Mint	649	426	8,000 ⁰⁰	Rd. - Belle Meade Lot 60, East Dorchester
21804 24, 1955	"	"	"	"	Chine Jenkins	649	429	7,000 ⁰⁰	Lot, Buncombe St. - Furman Heights, Paris Mt. Sp.
21803 24, 1955	"	"	"	"	John Mitchell Garrett	649	432	9,850 ⁰⁰	Lot 24, Ruby Dr. - New Gantt Sp.
21800 24, 1955	"	"	"	"	J. H. Mauldin	649	435	11,400 ⁰⁰	Lots 8+9, old Augusta Rd. St. Slater Village
21855 25, 1955	"	"	"	"	Jewell E. Brooks	649	498	2,800 ⁰⁰	Lot 34, Blk C Lindburg New Furman Heights Paris Mt. Sp.
"	"	"	"	"	John Henry Reid Jr.	649	501	10,500 ⁰⁰	Lot 15, Long Forest Dr. - Rd. - Gantt Sp.
"	"	"	"	"	Kenneth G. Hunt, et al	649	504	3,800 ⁰⁰	Lot 2, Staunton Bridge Alden Court
"	"	"	"	"	Roy Leon Phillips	649	507	9,250 ⁰⁰	Lot 1, Welcome Rd. St. Pyma Vista, Chick Sp. Sp.
21972 26, 1955	"	"	"	"	Albert Lynn Smith	650	13	5,600 ⁰⁰	Lots 14+15, Blk B, Mayflower Butler Sp.
"	"	"	"	"	H. E. Henderson, et al	650	16	3,000 ⁰⁰	7.50 Acres, Scuffletown Rd. Lyella Sp.
"	"	"	"	"	James E. Durham, et al	650	19	4,500 ⁰⁰	Lot 20, Peterson St.

INDIRECT or MORTGAGEE Index to Real Estate Mortgages — Greenville County, S. C.

22

REG. U. S. PAT. OFFICE *Chas McCott* County Indexes Since 1888
An Identifying Trade Mark

Open at Proper Tab according to First Letter or Letters of Name and refer to Buff Sub-Index sheet for page reference.

COTT FAMILY NAME INDEX No. 1—Split
Copyright 1983 A-122569

FILE NUMBER DATE OF RECORD	MORTGAGEES FAMILY NAMES	GIVEN NAMES ABCDEFGHIJ	GIVEN NAMES JKLMNOPQ	GIVEN NAMES RSTUVWXYZ	MORTGAGORS	BOOK	PAGE	Amount	BRIEF DESCRIPTION, LOCATION, ETC. (Not Warranted)
22180 Aug 27, 1955	First	Federal S. & L		Assn.	Andrew Maurides, et al	650	103	8,500 ⁰⁰	Alk. Buist Circle. City Part Lot 6, Blk C Buist
					Mattie B. Wilson	650	106	6,000 ⁰⁰	1/2 of an acre, Gloner St. City
22187 27, 1955					R. D. Smith	650	109	8,100 ⁰⁰	Carver Park - Lot 6, Wheatley Place
					Charles E. Day, Sr.	650	112	10,500 ⁰⁰	+ Lynhurst Dr - adjacent Lot 203, Mc Lyndon Drive
22180 27, 1955					Henry H. Woods	650	115	6,500 ⁰⁰	Map 2, City - Lot 141, Blk A Pettigrew St.
22365 Aug 30, 1955					H. E. Bannister	650	210	8,000 ⁰⁰	O'Neal Sp. 3 acres, Joan Dr -
					Carlos Henson, et al	650	213	8,750 ⁰⁰	Lot 9, E. Glenn St + un-named 30 ft St Blue Ridge Heights Dev. Bates Sp.
					James E. Pruitt, Jr.	650	216	10,000 ⁰⁰	Lot 8, Juanita Court.
					Ollie F. Moody	650	219	3,800 ⁰⁰	Camden Park Lot 111, Cole Rd. Plat 4,
22660 Sep 1, 1955					L. H. Kinsey	650	409	6,750 ⁰⁰	Lot 9, River St.
					Jean La Foy Drammell	650	412	20,000 ⁰⁰	Sec 7, Lake Forest Subd. Lot 109, Hermitage Rd.
					Abram H. Smith + Contractor, Inc.	650	415	10,700 ⁰⁰	Blenwood Acres, Butler Sp. Lot 24, Grenholm Rd.
					Perry S. Luthi Builder	650	418	6,200 ⁰⁰	Acres, Gault Sp. Lot 133, Patton Dr. - adjacent
					Jubian K. Murphy, et al	650	421	4,000 ⁰⁰	Byrtle Sp. Lots 5+6, Hunt St.
22846 3, 1955					Chester Henry Holmes	650	487	11,950 ⁰⁰	North Gardens - Lot 26, North Garden Circle

INDIRECT or MORTGAGEE Index to Real Estate Mortgages — Greenville County, S. C.

22
(10-2)

COTT FAMILY NAME INDEX No. 1—Split
Copyright 1983 A-122659

Open at Proper Tab according to First Letter or Letters of
Name and refer to Buff Sub-Index sheet for page reference.

Made by The Cott Index Company, Columbus, Ohio
Mfg. Cott Patent Index Systems—M

FILE NUMBER	MORTGAGEES FAMILY NAMES	GIVEN NAMES ABCDEFGHIJ	GIVEN NAMES KLMNO	GIVEN NAMES PQRSTUVWXYZ	MORTGAGORS	BOOK	PAGE	Amount	BRIEF DESCRIPTION, LOCATION, ETC. (Not Warranted)
22846 Sep. 3, 1955	First	Federal	S. & L.	Assn	J. F. Smith	650	490	2400	00 Slater Village - Bates Tp. Lots 25+26, Blk. N. Mellon St.
"	"	"	"	"	Morris F. Smith	650	493	7800	00 Dixie, Mayfair Estd Chick Spgs. Tp. Lots 15+16, Blk. C. Mayfair
"	"	"	"	"	Boyce Darnell	650	496	12,000	00 "Faugleswood" - Lot 36, Sec. 2, River Oaks Drive
22845 3, 1955	"	"	"	"	Joe J. Faress	650	520	—	Extension agreement.
23014 6, 1955	"	"	"	"	James C. Sullivan et al	651	58	7,500	00 Lot 9, Bandy St. Corner Park Belmont Heights, Sec. 2.
22957 6, 1955	"	"	"	"	Vesta M. Marett	651	61	6250	00 Lot 86, Kay Dr. - Part of
"	"	"	"	"	Charlie H. Lesley	651	64	4,400	00 Lot 5, Marie St. - Grille Tp.
"	"	"	"	"	Charlie H. Lesley	651	67	4,400	00 Lot 3, Marie St. - Grille Tp.
"	"	"	"	"	J. G. Halloway	651	70	3,300	00 Lot 54, McFee St. - City
23157 7, 1955	"	"	"	"	Mrs. Pastor - Dist. Supt. Renaissance Baptist Church.	651	149	5000	00 Richmond Heights - Lot 22, Birchwood Dr.
"	"	"	"	"	Brown, Inc. a Corp.	651	152	8,500	00 Oak Crest, Sec. 2 - Lot 127, Lymhurst Dr.
"	"	"	"	"	J. E. Childs, et al	651	155	11,500	00 Chick Spgs. Tp. Lot 3, Wedgewood Dr.
23559 10, 1955	"	"	"	"	D. C. Bryson	651	379	7,900	00 Springview - South Tp. Lot 20, Byron Court -
"	"	"	"	"	William C. Durham et al	651	382	12,650	00 Lane Lakewood on the Saluda Lots 3+4, Blk. B. Deborah
"	"	"	"	"	D. C. Bryson	651	398	7,900	00 Springview, South Tp. Lot 16, Byron Court -
23638 12, 1955	"	"	"	"	J. P. Christopher, et al	651	443	1,800	00 Chap. Auburn Tp. Lots 6, 7+8, Marwood Ina.

INDIRECT or MORTGAGEE Index to Real Estate Mortgages — Greenville County, S. C.

22
(107)

REG. U. S. PAT. OFFICE *Chas. McCall* County Indexes Since 1888
An Identifying Trade Mark

Open at Proper Tab according to First Letter or Letters of Name and refer to Buff Sub-Index sheet for page reference.

COTT FAMILY NAME INDEX No. 1—Split
Copyright 1933 A-122559

FILE NUMBER	MORTGAGEES FAMILY NAMES	GIVEN NAMES ABCDEFGHIJ	GIVEN NAMES KLMNOP	GIVEN NAMES QRSTUVWXYZ	MORTGAGORS	BOOK	PAGE	Amount	BRIEF DESCRIPTION, LOCATION, ETC. (Not Warranted)
DATE OF RECORD									
23638 Sep. 12, 1955	Hurst	Federal	S + L	Assn.	Ollie F. Moody	651	446	6100	Plot 4, Camilla Park. Part Lots 111 + 112, Cole Rd.
23639 12, 1955					Betty Rawlins De Mint	651	449	12000	Wildair Estd. Butler Sp. Lot 35, Briarwood Blvd.
23638 12, 1955					Albert L. Smith	651	440	5450	Tipperary Lane, Maffin Estates Lots 23 + 24, Blk. B.
23860 14, 1955					Maack E. Henry	652	77	9900	Sec. III, Lake Forest. Lot 147, Rockmont Road
23862 14, 1955					William E. Center, Sr.	652	80	2700	Ave. Wille Sp. Part Lot 15, Summit
23861 14, 1955					Morris H. Green, et al	652	83	7400	William Green Prop. Lot 5, White Horse Rd.
24048 15, 1955					Ruby B. Bishop	652	163	4800	near Trav. Rest, Bates Sp? Lots 19 + 20, Hill Top Drive
24202 16, 1955					Robert Lee Newhart	652	166	8400	Peyamont Park, Gault Sp. Lot 158, Crosby Circle
24185 16, 1955					G. Y. Styles	652	257	9000	Wildair Estates. Part Lot 19, Burgundy Drive,
24281 19, 1955					Baptist Church, Inc. Southern Bleaching	652	260	7000	Whisk Sp. Sp. Lot near Whisk Sp. Sp.
					A. J. Ballard	652	332	3700	Prop. Austin Sp. Lot 22, Bishop + Batson
					Carnest Eugene Marchbanks	652	335	9650	Chestnut Hills - Lot 143, Sequoia Drive
					Herbert C. Hood	652	338	7400	Sec. 1, Belmont Heights. Lot 30, Fairmont Ave.
					F. C. Marchbanks	652	341	3200	G. rifle. Sp. Lots 2, 3 + 4, Grove St.
24379 20, 1955					Brown, Inc.	652	394	7500	Sec. 1, Oakcrest - Lot 66, Lynhurst Dr.
24380 20, 1955					Richard H. Kibler, et al	652	397	9000	Pharand Valley. Lots 53 + 54, Orange Ave.

INDIRECT or MORTGAGEE Index to Real Estate Mortgages — Greenville County, S. C.

COTT FAMILY NAME INDEX No. 1—Split
Copyright 1933 A-122559

☞ Open at Proper Tab according to First Letter or Letters of
Name and refer to Buff Sub-Index sheet for page reference.

Made by The Cott Index Company, Columbus, Ohio
Mfg. Cott Patent Index Systems—M

(11-0)

FILE NUMBER	MORTGAGEES FAMILY NAMES	GIVEN NAMES ABCDEFGHIJ	GIVEN NAMES KLMNO	GIVEN NAMES PQRSTUVWXYZ	MORTGAGORS	BOOK	PAGE	Amount	BRIEF DESCRIPTION, LOCATION, ETC. (Not Warranted)
DATE OF RECORD									
24378 Sep. 20, 1955	First	Federal S. & L.	Assn.		Joseph P. Stevens	652	400	4400	00 Fairfield acre, Gaunt Sp. Lat 12, Lanford Dr.
24382 " 20, 1955	"	"	"	"	James H. Knight	652	403	8300	00 De-Cherokee Forest, Chick Spgs. Sp. Lat 336, Part Lat 335, Elizabeth
24381 " 20, 1955	"	"	"	"	J. H. Mauldin	652	406	6800	00 Plat. 2, Lowndes Hill Rd Part Lat 89, all Lat 90 -
24534 " 21, 1955	"	"	"	"	H. J. McAlister	652	459	2000	00 Off. Riverside Lots 10+11, Blk 7, Chisora
24537 " 21, 1955	"	"	"	"	Thomas Roddy et al	652	462	6500	00 Duncan Mills Village - Lat 112, Sec. 4, Smythe An-
24536 " 21, 1955	"	"	"	"	Raymond A. Mallard	652	465	3700	00 Skyland Park Lat 10, Bates an.
24535 " 21, 1955	"	"	"	"	Avant D. Mullinar et al	652	468	14000	00 McSwain Gardens - Butler Sp. Lat 72 + Part Lat 73, Shannon Dr.
24538 " 21, 1955	"	"	"	"	Bennie F. Lemaire	652	471	9600	00 Belle Meade, Gaunt Sp. Lat 30, Brookforest Dr.
24552 " 21, 1955	"	"	"	"	Ollie Swilling	652	474	10150	00 Chestnut Hills, Gaunt Sp. Lat 40, Simpson St -
"	"	"	"	"	Carl B. Holland	652	477	13600	00 Cedar Lane Gardens Lots 80+83, Gardenia Dr.
"	"	"	"	"	Carl B. Holland	652	480	6800	00 Cedar Lane Gardens - Lat 98, Edgemont an. Extn.
"	"	"	"	"	Carl B. Holland	652	483	13600	00 Cedar Lane Gardens - Lots 91+94, Gardenia Dr.
24545 Sep. 20, 1955	"	"	"	"	Hillis Myrtle Bell, Sr.	653	51	12400	00 Cherokee Forest, Chick Spgs. Sp. Lat 322, Elizabeth Dr.
25059 " 26, 1955	"	"	"	"	Roland H. Dalton	653	216	5700	00 Augusta Road Ranches. Lat 2, Old Augusta Road
"	"	"	"	"	Ernest R. Dolson et al	653	219	8000	00 Sec. 1, Oak Crest - Lat 31, Templewood Dr.
"	"	"	"	"	Forest Branton Duckett (same as first B. Duckett)	653	222	12700	00 Bates Sp. 2380 Acres, Reddy River,

INDIRECT or MORTGAGEE Index to Real Estate Mortgages — Greenville County, S. C.

(1-A)

REG. U. S. PAT. OFFICE *ChamCott* County Indexes Since 1888 An Identifying Trade Mark

Open at Proper Tab according to First Letter or Letters of Name and refer to Buff Sub-Index sheet for page reference.

COTT FAMILY NAME INDEX No. 1—Split
Copyright 1933 A-122659

FILE NUMBER DATE OF RECORD	MORTGAGEES FAMILY NAMES	GIVEN NAMES ABCDEFGHIJ	GIVEN NAMES KLMNO	GIVEN NAMES PQRSTUVWXYZ	MORTGAGORS	BOOK	PAGE	Amount	BRIEF DESCRIPTION, LOCATION, ETC. (Not Warranted)
25231 Sep 28, 1955	First	Federal S. & L		Assn.	J. H. Mauldin	653	347	11,300 ⁰⁰	Rd. Gantt Tp. Lots 11+12, Old Augusta
25233 28, 1955	"	"	"	"	Bradus W. Miller	653	358	10,000 ⁰⁰	Kipwood Heights Lot 31, Birchwood Dr.
25231 28, 1955	"	"	"	"	J. H. Mauldin	653	351	11,500 ⁰⁰	Rd. Gantt Tp. Lots 6+10 Old Augusta
25232 28, 1955	"	"	"	"	John Barry	653	355	7,100 ⁰⁰	Develop. Chick Spgs. Tp. Lot 51, Brewster Dr. - Pine Brook
25347 29, 1955	"	"	"	"	Annie Mae Stroud	653	449	3,000 ⁰⁰	Gville Tp. Lot 75, Blk C, Bailey St.
25348 29, 1955	"	"	"	"	J. H. Pitts	653	452	11,000 ⁰⁰	Springview, Gantt Tp. Lot 21, Byron Court
25664 Oct. 1, 1955	"	"	"	"	Brown, Inc	654	92	8,800 ⁰⁰	Oak Crest - Lot 174, Florida an.
25663 1, 1955	"	"	"	"	Brown, Inc	654	95	6,500 ⁰⁰	Oak Crest - Lot 131, Brownwood
25662 1, 1955	"	"	"	"	Virginia H. Payne	654	98	6,400 ⁰⁰	Chestnut Hills - Lot 79, Chipley Lane -
25661 1, 1955	"	"	"	"	Josie Lee Moody	654	101	5,000 ⁰⁰	Lot 4, Carter St. City Augusta area, Gantt Tp
25700 3, 1955	"	"	"	"	William A. Vaughn	654	104	7,000 ⁰⁰	Lot 104, Halscy Dr. Heights, Sec. 2
25709 3, 1955	"	"	"	"	William A. Vaughn	654	107	6,100 ⁰⁰	Lot 72, Kay Dr. Belmont Rd., Chick Spgs. Tp.
25708 3, 1955	"	"	"	"	C. J. Brown, et al	654	152	5,800 ⁰⁰	Lot Taylors - Tigerolle Carpenter Park
25959 5, 1955	"	"	"	"	Alfred H. B. Miller	654	155	6,800 ⁰⁰	Lot 5, Mestley Place Rd., Gville. Tp.
	"	"	"	"	Mattie J. De Shields	654	158	3,750 ⁰⁰	Lot 1, Bent Bridge Court
	"	"	"	"	Ralph Anderson	654	301	8,050 ⁰⁰	Lot 4, Elder St. Carver

INDIRECT or MORTGAGEE Index to Real Estate Mortgages — Greenville County, S. C.

COTT FAMILY NAME INDEX No. 1—Split
Copyright 1953 A-122569

 Open at Proper Tab according to First Letter or Letters of Name and refer to Buff Sub-Index sheet for page reference.

Made by The Cott Index Company, Columbus, Ohio
Mfg. Cott Patent Index Systems—M

22
(11C)

FILE NUMBER DATE OF RECORD	MORTGAGEES FAMILY NAMES	GIVEN NAMES ABCDEFGHIJ	GIVEN NAMES KLMNOPQ	GIVEN NAMES RSTUVWXYZ	MORTGAGORS	BOOK	PAGE	Amount	BRIEF DESCRIPTION, LOCATION, ETC. (Not Warranted)
25959 Oct. 5, 1955	First	Federal	S. & L.	Assn.	John B. Nixon, Jr.	654	304	13,800	on Belle Meade Lat 153, Pine Creek Drive
"	"	"	"	"	John S. Taylor, Jr.	654	307	16,800	on Sec. II, Lake Forest. Lat 110, Hermitage Rd.
26027 6, 1955	"	"	"	"	Thomas C. Jones	654	385	6,500	on formerly Grove St. Lat 20, Aladdin St.
26254 8, 1955	"	"	"	"	Florida Martha Evans	654	481	1,300	on Lat, Pinckney St. city
"	"	"	"	"	J. H. Mauldin	654	484	9,000	on Paris Mt. Tp. Lat 94, Parker Rd.
"	"	"	"	"	Milton C. Taylor	654	487	9,500	on Butler Tp. Lat 2, Lowndes Hill Rd.
"	"	"	"	"	Leslie + Shaw, Inc.	654	490	7,800	on North Carolina, Sec. 2, Butler Tp. Lat 9, Azalea Court.
"	"	"	"	"	Herbert C. Nood	654	493	8,600	on Greenville Lat 19, Hillrose av.
26458 11, 1955	"	"	"	"	Jake H. Hollingsworth	655	58	3,850	on Rd. Paris Mt. Tp. 1/2 acre, old Runcombe
26567 12, 1955	"	"	"	"	Sam L. Rudd, et al.	655	115	7,000	on Heights Dev. Bates Tp. Lat 10, Glenn St. Blue Ridge
26566 12, 1955	"	"	"	"	L. B. Causey, Jr.	655	119	13,000	on Halloran Heights, Map 3, Chick spp. Tp. Lat 27, Woodhaven Dr.
"	"	"	"	"	Elizabeth D. Season	655	122	7,700	on Lat 10, North St. Overbrook.
26911 15, 1955	"	"	"	"	Herbert C. Nood	655	319	10,000	on Sec. III, Lake Forest. Lat 151, Rockmont Rd.
"	"	"	"	"	J. H. Pitts	655	322	10,000	on Paris & C. Chick spp. Tp. Lat 2, Alternate H. B. Rd.
"	"	"	"	"	J. P. Medlock	655	325	6,100	on Butler Tp. Lat 6, Lowndes Hill Rd.
"	"	"	"	"	J. H. Pitts	655	328	4,700	on Lat 7, Medlock Dr.

INDIRECT or MORTGAGEE Index to Real Estate Mortgages — Greenville County, S. C.

22
(11 D)

REG. U. S. PAT. OFFICE *Chas McCobb* County Indexes Since 1886 An Identifying Trade Mark

Open at Proper Tab according to First Letter or Letters of Name and refer to Buff Sub-Index sheet for page reference.

COTT FAMILY NAME INDEX No. 1—Split
Copyright 1933 A-122559

FILE NUMBER	MORTGAGEES	GIVEN NAMES	GIVEN NAMES	GIVEN NAMES	MORTGAGORS	BOOK	PAGE	Amount	BRIEF DESCRIPTION, LOCATION, ETC.
DATE OF RECORD	FAMILY NAMES	ABCDEFGHIJ	IJKLMNOP	QRSTUVWXYZ					(Not Warranted)
26911 Oct. 15, 1955	Hirst	Federal	S + L	Assn.	Myrtle V. Bramlett	655	331	2,000 ⁰⁰	Lat 2, Stone Ave. Glenn Grove Park
26989 " 17, 1955	"	"	"	"	Charles J. Fisher, et al	655	364	5,000 ⁰⁰	Lat 48, Underwood Ave.
"	"	"	"	"	J. C. Peterson	655	367	5,000 ⁰⁰	0.46 acres, Bates Tp.
"	"	"	"	"	Charlie Shell	655	370	5,000 ⁰⁰	Lat Orange St. Grille. Tp Mills Village
27156 " 18, 1955	"	"	"	"	A. B. Hammett, et al	655	495	3,100 ⁰⁰	Lat 1, Blk 8, B. St. Jackson Knallwood, City.
27157 " 18, 1955	"	"	"	"	M. G. Proffitt	655	498	12,500 ⁰⁰	Lat 19, Sunset Drive Lat 108, Augusta Rd. Parker Park
27172 " 19, 1955	"	"	"	"	E. H. McCall, et al	656	1	7,200 ⁰⁰	Lat 13, Augusta Place. Bates Tp.
"	"	"	"	"	Curtis E. Baker	656	4	3,200 ⁰⁰	Lots 2+3, Finley Bridge Rd. Albema St. - Hughes Heights.
"	"	"	"	"	Ralph Finley, et al	656	7	6,500 ⁰⁰	Lat 3, Blk C West Carter Rd. + Blvd. Belle Meade
27397 " 21, 1955	"	"	"	"	Jae J. Faresse	656	157	8,850 ⁰⁰	Lat 175, West Dorchester near Monaghan Mills.
"	"	"	"	"	Ann C. Williams	656	160	12,000 ⁰⁰	Lots 41+42, Cattingham St - Etn. - Cedar Lane Gardens
"	"	"	"	"	Carl B. Holland	656	163	13,000 ⁰⁰	Lots 20+22, Edgewood Ave. Hard 2, City -
"	"	"	"	"	M. J. Rushton, et al	656	166	6,300 ⁰⁰	Lat 54, Mc Lee St.
"	"	"	"	"	Carl B. Holland	656	169	13,000 ⁰⁰	Cedar Lane Gardens. Lots 26+41, Jaquiel Lane, Drive, Belle Meade.
"	"	"	"	"	J. E. De Mint	656	172	8,500 ⁰⁰	Lat 48, Williamsburg Belmont Heights, Bantt (Sp.)
"	"	"	"	"	Leslie + Shaw, Inc.	656	175	6,000 ⁰⁰	Lat 64, Key Drive, Sec 2

INDIRECT or MORTGAGEE Index to Real Estate Mortgages - Greenville County, S. C.

COTT FAMILY NAME INDEX No. 1—Split
Copyright 1933 A-122559

☞ Open at Proper Tab according to First Letter or Letters of
Name and refer to Buff Sub-Index sheet for page reference.

Made by The Cott Index Company, Columbus, Ohio
Mfg. Cott Patent Index Systems—M

FILE NUMBER DATE OF RECORD	MORTGAGEES FAMILY NAMES	GIVEN NAMES ABCDEFGHIJ	GIVEN NAMES KLMNO	GIVEN NAMES PQRSTUVWXYZ	MORTGAGORS	BOOK	PAGE	Amount	BRIEF DESCRIPTION, LOCATION, ETC. (Not Warranted)
27397 Oct. 21, 1955	First	Federal	S + L	Assn.	Robert D. Chandler	656	178	2700	1 acre, Dunblin Sp.
27512 22, 1955	"	"	"	"	Thomas A. O'Neill	656	230	11,200	Springview, Bates Sp. Lot 6, Elgin Court
	"	"	"	"	Harold J. Owens, et al	656	233	6,500	Sp. 1, Oak Crest, Lot 100, Mc Lendon Dr.
	"	"	"	"	Sam L. Rudd, et al	656	236	6,500	near Maritta, Bates Sp. Lot 6, Pearl An. - Duff Rd.
27667 24, 1955	"	"	"	"	Engene R. Mangham	656	325	11,200	Springview, Bates Sp. Lot 7, Elgin Court
27667 24, 1955	"	"	"	"	Paul N. Bayne	656	328	8,800	Oak Crest, Lot 62, Lyhurst Dr. Sec. I
	"	"	"	"	John E. Johnston	656	331	7,500	Crescent Wms. Ward 6, City Lot cu. Mc Daniel + J
	"	"	"	"	William Dewey Fiddle	656	334	14,900	Mc Swain Gardens, Butler Sp. Lot 58, Shadydale Court
27755 25, 1955	"	"	"	"	J. P. Medlock	656	387	5,800	Rd. Butler Sp. Lot 5, Lowndes Hill
	"	"	"	"	Evan D. Gunn	656	390	5,700	Francis An. Map 2, Camilla Park Part Lot 95, cov Blythwood Dr. +
	"	"	"	"	Clarence M. Buchanan	656	393	2,900	2 Acres, Bates Sp. New Furman Heights -
27926 27, 1955	"	"	"	"	Perry D. Miller Jr. et al	657	1	7,800	Lot 33, Blackstone Drive -
28219 29, 1955	"	"	"	"	Jewell E. Brooks	657	159	6,000	Lot 1, Slater Rd. Bates Sp.
28218 29, 1955	"	"	"	"	B. R. Edens, et al	657	162	2,500	Paris Mt. Sp. 1 acre, White Horse Rd. -
28217 29, 1955	"	"	"	"	Hoodrow Westfield	657	165	6,500	City. Lot 5, Prop. D. W. Mauldin,
28290 Oct. 31, 1955	"	"	"	"	Joe E. Batson, et al	657	223	8,500	Lot 1, White Hill Rd. + Patrol

INDIRECT or MORTGAGEE Index to Real Estate Mortgages — Greenville County, S. C.

22

(117)

REG. U. S. PAT. OFFICE *Chas McCott* County Indexes Since 1888 An Identifying Trade Mark

Open at Proper Tab according to First Letter or Letters of Name and refer to Buff Sub-Index sheet for page reference.

COTT FAMILY NAME INDEX No. 1—Split Copyright 1933 A-122559

FILE NUMBER DATE OF RECORD	MORTGAGEES FAMILY NAMES	GIVEN NAMES ABCDEFGHIJ	GIVEN NAMES JKLMNO	GIVEN NAMES PQRSTUVWXYZ	MORTGAGORS	BOOK	PAGE	Amount	BRIEF DESCRIPTION, LOCATION, ETC. (Not Warranted)
28289 Oct 31, 1955	First	Federal	S + S	Asin	W. J. Mayfield	657	226	2400	Spurs Highlands. Lot 58, Dismalway ave. S.W.
28468 Nov. 2, 1955					J. Frank Futch, et al	657	296	3500	J. F. Futch, Greenville Sp. Lot 2, County Rd. Prop.
					Jimmy Nixon	657	330	7900	Belly Meade, Gantt Sp. Lot 106 E. Dochester Blvd.
28834 5, 1955					Georgia Annie A. Haynes	657	501	5300	Dixie, Paris Heights- Lot 68, Blk. D Pizgal
					J. H. Mauldin	657	504	14500	Gantt Sp. Lots 13 & 14, Patton Rd.
28858 7, 1955					H. M. Spears	657	541	6600	Long Forest Dr. Paris Mt. Sp. 2.59 acres (Lot 25)
					Fort Bruce	657	544	12500	Hollyvale. Lot 27, Woodberry Way
29122 9, 1955					William D. Aiken, et al	658	170	10700	Map 2, Canilla Park- Lot 32, White Horse Rd.
29560 14, 1955					J. P. Christopher, et al	658	375	2900	has part sold off, Austin Sp. Tracts 6, 7 & 8 (12.2) acres
29510 14, 1955					Leslie + Shaw, Inc.	658	378	9000	Belmont Heights, Gantt Sp. Lot 21, Sanford Court
29560 14, 1955					J. E. De Munt	658	381	7200	Belle Meade Lot 194, Camden Lane
					Brown, Inc.	658	384	7600	Oak Crest, Sec. 2. Lot 177, Florida av.
29780 16, 1955					Billy C. Stepp, et al	659	13	4500	Paris Mt. Sp. Lot N. S. Hwy. 25.
					Merton Coy Fruit	659	16	2200	Paris Mt. Sp. Lot Parker Rd.
					Walter B. Meaders	659	19	10,000	Greenfields, Gantt Sp. Lot 31, Route Drive, Sec. 4
30041 18, 1955					E. B. Baker	659	157	2800	1.45 acres, Chick Spgs. Sp.

INDIRECT or MORTGAGEE Index to Real Estate Mortgages — Greenville County, S. C.

22
(115)

COTT FAMILY NAME INDEX No. 1—Split
Copyright 1933 A-122559

Open at Proper Tab according to First Letter or Letters of
Name and refer to Buff Sub-Index sheet for page reference.

Made by The Cott Index Company, Columbus, Ohio
Mfg. Cott Patent Index Systems—M

FILE NUMBER	MORTGAGEES FAMILY NAMES	GIVEN NAMES ABCDEFGHIJ	GIVEN NAMES KLMNO	GIVEN NAMES PQRSTUVWXYZ	MORTGAGORS	BOOK	PAGE	Amount	BRIEF DESCRIPTION, LOCATION, ETC. (Not Warranted)
DATE OF RECORD									
30041 Nov. 18, 1955	First	Federal	S. & L.	Assn.	H. Wilson Jones, et al	659	160	10,500	00 Cedar Lane Gardens - Lat 91, Gardenia Drive off, near City
30056 " 18, 1955	"	"	"	"	A. J. McKinney	659	163	3,000	00 Lat 9, Blk. 7, Washington
"	"	"	"	"	Carl B. Hollaud	659	183	13,000	00 Lat 70, Gardenia Drive Cedar Lane Gardens Lat 32, Jonquil Lane + Loop Washington Heights
"	"	"	"	"	Alma Jones	659	186	6,000	00 Part Lats 43, 44 + 45, Sec. 4 Washington
"	"	"	"	"	Louis H. Mahaffey	659	189	9,900	00 Cedar Lane Gardens - Lat 94, Gardenia Drive - Cedar Lane Gardens
30132 19, 1955	"	"	"	"	Thomas H. Miller, Jr.	659	226	8,500	00 Lat 80, Gardenia Dr.
30290 21, 1955	"	"	"	"	Addie J. Rice, et al	659	281	2,600	00 2.50 acres, Fairview Sp Garden, Sec. 2, Butler Sp.
30290 21, 1955	"	"	"	"	Leslie + Shaw, Inc.	659	284	7,300	00 Lot 27, Agales Court, North Heights, Bates Sp.
30310 " 21, 1955	"	"	"	"	Sam Rudd, et al	659	287	6,600	00 Lot 1, Bear Hwy. Blue Ridge Hickory St. - North View Heights
30500 " 23, 1955	"	"	"	"	Bill F. Reeves	659	425	3,300	00 Lats 63 + 64, cor. Valley St + St. Sec. 4, Judson Mills Village
"	"	"	"	"	Mattie B. Finley	659	428	3,600	00 Lat 20, cor. Second St + Seventh Marion Ave - Carpan Heights
"	"	"	"	"	Norman A. Hindman	659	431	9,700	00 Lat 5, cor. White Horse Rd + St. Sec. 4, Judson Mills Village
30581 " 25, 1955	"	"	"	"	Beatrice R. Madaver	659	501	6,500	00 10 acres, Chick Spgs. Sp.
"	"	"	"	"	William J. Bell	659	504	13,000	00 Lat. Grove Sp. Belle Sp.
30655 " 26, 1955	"	"	"	"	J. J. Palmer	660	27	6,000	00 Lats 83, 84, Barley St. Sec. 4, Greenfield Baptist Sp.
30787 " 28, 1955	"	"	"	"	Milbur H. Lound	660	84	9,500	00 Lat 37, South Fairfield Rd.

INDIRECT or MORTGAGEE Index to Real Estate Mortgages - Greenville County, S. C.

(V 7)

REG. U. S. PAT. OFFICE *Chambers* County Indexes Since 1888 An Identifying Trade Mark

Open at Proper Tab according to First Letter or Letters of Name and refer to Buff Sub-Index sheet for page reference.

COTT FAMILY NAME INDEX No. 1-Split Copyright 1933 A-122559

FILE NUMBER	MORTGAGEES	GIVEN NAMES	GIVEN NAMES	GIVEN NAMES	MORTGAGORS	BOOK	PAGE	Amount	BRIEF DESCRIPTION, LOCATION, ETC.
DATE OF RECORD	FAMILY NAMES	ABCDEFGH	IJKLMNO	PQRSTUVWXYZ					(Not Warranted)
31031 Nov. 30, 1955	First	Federal	S. & L.	Assn	Everett M. Martin	660	233	5400 ⁰⁰	Says Lousi - Lat 44, Martin St. (Dampa St)
"	"	"	"	"	Harry R. Kennedy	660	236	9000 ⁰⁰	Belmont Heights, Gantt Sp. Lat 41, Heard Drive
"	"	"	"	"	Woodrow Davis	660	239	8600 ⁰⁰	Cedar Lane Gardens. Lat 83, Gardenia Drive
"	"	"	"	"	H. A. Black	660	242	1300 ⁰⁰	Brill Sp. Lat 14, Wick St.
31085 Dec. 1, 1955	"	"	"	"	Jedd Bishop	660	289	12600 ⁰⁰	Overwater Blvd - Bell Meade Lat 170 + Part Lat 171, West
"	"	"	"	"	Oscar L. Stroud et al	660	292	7750 ⁰⁰	Heights Develop. Bates Sp. Lat 10, Glenn St. Blue Ridge
"	"	"	"	"	Alvin Hooper	660	295	4950 ⁰⁰	Lat Hwy. 29, Grove Sp
31324 3 1955	"	"	"	"	J. H. Mauldin	660	409	16500 ⁰⁰	Maple Meadows, Curio Mt. Sp. Lats 7 + 8, Mauldin Circle
31323 3, 1955	"	"	"	"	J. O. Medlock	660	413	7500 ⁰⁰	Heights - Lat 8, Keith Dr. Maple
"	"	"	"	"	Noah B. Franks et al	660	416	7000 ⁰⁰	near Monaghan Mills - Lat 53, Cattingham St.
"	"	"	"	"	R. L. Allen	660	419	3800 ⁰⁰	Lat a, Randall St.
"	"	"	"	"	J. O. Medlock	660	422	6300 ⁰⁰	Lat Keith Dr. Butler Sp.
"	"	"	"	"	Samuel Thomas et al	660	425	7750 ⁰⁰	Lat 7, Rice St.
31366 5, 1955	"	"	"	"	L. B. Graydon	660	509	4000 ⁰⁰	Augusta Rd. Hills Lat 6, Low Hill St.
"	"	"	"	"	Wade H. Griffin et al	660	512	10650 ⁰⁰	Rd 7 Lat 4, Fair's Bridge
31582 7, 1955	"	"	"	"	Mrs. Dorothy J. Peigler	661	71	10,000 ⁰⁰	Chips Spgs. Sp. Lat, Buckhorn Rd.

INDIRECT or MORTGAGEE Index to Real Estate Mortgages — Greenville County, S. C.

22
(119)

COTT FAMILY NAME INDEX No. 1—Split
Copyright 1933 A-122559

☞ Open at Proper Tab according to First Letter or Letters of
Name and refer to Buff Sub-Index sheet for page reference.

Made by The Cott Index Company, Columbus, Ohio.
Mfg. Cott Patent Index Systems—M

FILE NUMBER	MORTGAGEES FAMILY NAMES	GIVEN NAMES ABCDEFGHIJ	GIVEN NAMES KLMNO	GIVEN NAMES PQRSTUVWXYZ	MORTGAGORS	BOOK	PAGE	Amount	BRIEF DESCRIPTION, LOCATION, ETC. (Not Warranted)
DATE OF RECORD									
31582 Dec. 7, 1955	First	Federal	S + L	Assn.	Violet J. Clayton	661	74	9600	2 tracts, Bates Tp. Plat 4, Camilla Park.
" " "	"	"	"	"	Ollie F. Moody	661	77	6900	Part Lots 111 + 112, Cale Rd.
" " "	"	"	"	"	Vera M. Allison	661	80	3000	3 tracts Saluda Tp. also Tract = 2 1/3 acres; also another tract = 16 acres
31849 9, 1955	"	"	"	"	R. E. McCall	661	163	11500	Lot 21 cor. Butler Spgs. Rd. + Anderson Dr. Anderson Acres, Butler Tp.
31849 9, 1955	"	"	"	"	Inez Eskew Galloway	661	166	2000	Lot 3 Blk B. Clemson Ak. Lani Gardens Paris Mt. Tp.
" " "	"	"	"	"	Carl B. Halland	661	169	13000	Lots 9 + 54, Orchid Dr. Cedar Cedar Lane Gardens Chick Spgs. Tp.
" " "	"	"	"	"	Lee C. Shook, et al	661	172	10500	Lot 22, Edgemont Ak. Glen- Hughes Heights Subd.
31907 10, 1955	"	"	"	"	Paul W. Payne	661	256	7400	Lot 7 Blk. B. West Parker Rd. Grille. Tp.
32136 13, 1955	"	"	"	"	Hal C. Dixon	661	363	3050	Lot 6, Texas an. Dive, Sec. 1, Lake Forest
" " "	"	"	"	"	James C. Balentine et al	661	366	16500	Lot 40, Shenandoah Rd. - Hughes Heights Subd.
" " "	"	"	"	"	Jack Carl Pittman & Baker - McDonald Lumber Co. partnership	661	369	9700	Lot 3 Blk A West Parker Oaklawn Tp.
32142 13, 1955	"	"	"	"	George H. Baker, et al	661	372	1600	Lot 7, A. L. Meares Prop Bryantfields South Tp.
32136 13, 1955	"	"	"	"	Hetta E. Meese	661	375	6000	Lot 19, Dalphm St. Sec. 3 North Gardens, Sec 2, Bryn. Tp.
32253 14, 1955	"	"	"	"	Leslie + Shaw, Inc.	661	419	7200	Lot 25, Agalea Court

INDIRECT or MORTGAGEE Index to Real Estate Mortgages — Greenville County, S. C.

(119)

REG. U. S. PAT. OFFICE *Charmlett* County Indexes Since 1888 An Identifying Trade Mark

Open at Proper Tab according to First Letter or Letters of Name and refer to Buff Sub-Index sheet for page reference.

COTT FAMILY NAME INDEX No. 1—Split Copyright 1933 A-122559

FILE NUMBER	MORTGAGEES	GIVEN NAMES	GIVEN NAMES	GIVEN NAMES	MORTGAGORS	BOOK	PAGE	Amount	BRIEF DESCRIPTION, LOCATION, ETC.
DATE OF RECORD	FAMILY NAMES	ABCDEFGH	IJKLMNO	PQRSTUVWXYZ					(Not Warranted)
32253 Dec. 14, 1955	First	Federal	S. L.	Assn.	John F. Ayers, Jr. Deacons	661	422	4,000	Sec 7, Stone Land Co Part Lot 2, Garramy St.
32474 " 16, 1955	"	"	"	"	Free Baptist Church,	662	7	10,000	arc. + "B" St. Lots 91 + 75 - a cor. Third
"	"	"	"	"	J. H. Pitts	662	10	6,200	Gardens, Sec 2, Butler Tp. Lot 16, Azalea Court, North
"	"	"	"	"	J. H. Pitts	662	13	6,000	Gardens, Sec 2, Butler Tp. Lot 13, Azalea Court, North
32508 " 17, 1955	"	"	"	"	James R. Embury, et al	662	65	6,000	Blatier. Lot 1, Blk. 7, Whitney St.
"	"	"	"	"	Elizabeth B. Landell	662	68	8,800	Hantz Sp. Lot 6, Wilbert Court.
32709 " 20, 1955	"	"	"	"	Margie Lesley et al	662	197	8,600	Magfair Ets - Chick Spgs. Tp. Lot 18, Blk. B, Magfair Drive
"	"	"	"	"	J. B. Barbare, Jr.	662	200	7,500	Chick Spgs. Tp. Lot 19, Blaine Ave.
"	"	"	"	"	L. P. Thomason et al	662	203	4,400	Spartanburg Rd. Overbrook. Part Lot B-5 (Lot 65)
"	"	"	"	"	Maggie M. Greene	662	206	8,000	Cherokee Forest, Chick Spgs. Tp. Lot 321, Elizabeth Drive
"	"	"	"	"	Carl B. Holland	662	209	13,000	Cedar Lane Gardens, Paris Mt. Tp. Lots 3 + 56, Orchid Drive
32759 " 20, 1955	"	"	"	"	Grady E. Hyatt	662	213	6,000	ave. + Franklin Rd. Bviller Tp. Part Lot 1 (Lot 16) cor Paris Mt.
32709 " 20, 1955	"	"	"	"	Willard Patton	662	217	5,000	Spone Rd. Woodland Part Lots 37, 38, 39 + 40, Blk B,
"	"	"	"	"	H. Lewis Stover	662	220	6,300	Circle Ave. Eastlake - Lot 21 + Part Lot 22, East
32881 " 22, 1955	"	"	"	"	William L. Richardson	662	330	10,400	Belle Meade, Hantz Sp. Lot 7, Williamsburg Dr.
32881 " 22, 1955	"	"	"	"	Evelyn Thompson	662	327	15,000	Chick Spgs. Tp. Lot Furman Hall Rd.

INDIRECT or MORTGAGEE Index to Real Estate Mortgages — Greenville County, S. C.

COTT FAMILY NAME INDEX No. 1—Split
Copyright 1933 A-122859

☞ Open at Proper Tab according to First Letter or Letters of
Name and refer to Buff Sub-Index sheet for page reference.

Made by The Cott Index Company, Columbus, Ohio
Mfg. Cott Patent Index Systems—M

FILE NUMBER	MORTGAGEES FAMILY NAMES	GIVEN NAMES ABCDEFGHIJ	GIVEN NAMES KLMNO	GIVEN NAMES PQRSTUVWXYZ	MORTGAGORS	BOOK	PAGE	Amount	BRIEF DESCRIPTION, LOCATION, ETC. (Not Warranted)
33007 Dec. 29, 1955	First	Federal	S. & L.	Assn	Sarah Phillip Maloney	662	434	5,000	00 Lakeland Ave. Paris Inn Park Lat 67, con. Orlando Ave. +
					Carl B. Holland	662	437	13,000	00 Cedar Lane Gardens Lots 51+59, Gardenia Dr.
					E. H. Price, et al	662	440	6,500	00 Belmont Heights Lat 124, Dolores St. Sec 2.
					Carl B. Holland	662	443	13,000	00 Gardenia Dr. Cedar Lane Gardens Lat 37, Jonquil Lane + Lat 46,
					Inez B. Hall	662	446	9,500	00 Paris Rd. Chick Spg. Sp. Part Lat 35, Lots 36, 37 + 38
					Carl B. Holland	662	449	6,500	00 Cedar Lane Gardens Lat 63, Gardenia Dr.
33187 " 28, 1955					Ollie F. Moody, Jr.	663	1	5,650	00 Plat 4, Camella Park Part Lots 111 + 112, Cole Rd.
					William A. Vaughn	663	4	2,600	00 Part Lat 2, Agnew Ave. Ave. - Grille Sp.
						663	7	2,600	00 Part Lots 2 + 3, Agnew
						663	10	2,600	00 Part Lat 3, Agnew Ave. Chick spg. Sp.
					Harold Andrew McSuffen	663	13	11,700	00 Lot 255, Maple Ave. Liberty Park
					M. G. Proffitt	663	16	13,000	00 Lat 2, Edwards Rd. Daguerre Park.
33461 30, 1955					J. L. Batson, et al Contractor, Inc.	663	301	11,000	00 Lat 7, East North St. Belmont Heights -
					Perry S. Luthi, Bldg.	663	304	5,800	00 Belmont Heights - Lat 106, Dolores St. - Sec 2.
43 Jan. 3, 1956					R. C. Black, et al	663	415	5,700	00 Belmont Heights - Lat 89, Kay Dr. - Sec 2.
					Frank R. Casey, et al	663	418	7,800	00 Fairview Sp. Lat, Kubner St. - Ft. Inn -

INDIRECT or MORTGAGEE Index to Real Estate Mortgages — Greenville County, S. C.

22

(11 L)

REG. U. S. PAT. OFFICE *Chas McCott* County Indexes Since 1888 An Identifying Trade Mark

Open at Proper Tab according to First Letter or Letters of Name and refer to Buff Sub-Index sheet for page reference.

COTT FAMILY NAME INDEX No. 1—Split Copyright 1933 A-122559

FILE NUMBER DATE OF RECORD	MORTGAGEES FAMILY NAMES	GIVEN NAMES ABCDEFGHIJ	GIVEN NAMES JKLMNOPQ	GIVEN NAMES RSTUVWXYZ	MORTGAGORS	BOOK	PAGE	Amount	BRIEF DESCRIPTION, LOCATION, ETC. (Not Warranted)
234 Jan. 4, 1956	First	Federal S. & L		Assn	Walter Frank Smith	663	458	7000	South Sp. Lot 1, Old Augusta Rd.
"	"	"	"	"	Lembeck Richardson	663	461	7500	South Sp. Lot 6, Old Augusta Rd.
"	"	"	"	"	Booker J. Chircales	663	464	7500	South Sp. Lot 7, Old Augusta Rd.
246 5, 1956	"	"	"	"	Jason S. Chastain, et al	663	529	10,000	Augusta area, South Sp. Lot 26, Henderson Av
"	"	"	"	"	John Hugh Thomas	663	532	9000	J. J. Mauldin Prop. Paris Mt. Sp. Lot 4, near Parker Rd.
"	"	"	"	"	Oscar Davis	663	535	7500	South Sp. Lot 4, Old Augusta Rd.
"	"	"	"	"	James Frank Minestock	663	538	7500	J. J. Mauldin Prop. South Sp. Lot 5, Old Augusta Rd.
461 6, 1956	"	"	"	"	Paul Haldrop	664	51	7000	Gardens. Lot 41, Cedar Lane
"	"	"	"	"	Wilhelmina Z. Gondlach	664	54	7500	South Sp. Lot 10, Old Augusta Rd.
"	"	"	"	"	Russell E. Cobb, et al	664	57	8000	Cedar Lane Gardens. Lot 54, Orchid Drive.
"	"	"	"	"	Addie P. King	664	60	7500	South Sp. Lot 11, Old Augusta Rd.
"	"	"	"	"	George L. Austin	664	63	7000	Cedar Lane Gardens. Lot 32, Jonquil Lane.
553 7, 1956	"	"	"	"	Hellie J. Smith, Jr, et al	664	143	7500	South Sp. Lot 8, Old Augusta Rd.
"	"	"	"	"	William A. Vaughn, Jr.	664	146	2600	Part Lot 5, Agnew ave.
"	"	"	"	"	Lawrence Reid	664	149	6600	Sherwood Forest Lot 13, Le Grand Blvd.
"	"	"	"	"	William A. Vaughn, Jr.	664	152	2600	Part Lots 5 + 4, Agnew ave

INDIRECT or MORTGAGEE Index to Real Estate Mortgages — Greenville County, S. C.

COTT FAMILY NAME INDEX No. 1—Split
Copyright 1983 A-122559

☞ Open at Proper Tab according to First Letter or Letters of
Name and refer to Buff Sub-Index sheet for page reference.

Made by The Cott Index Company, Columbus, Ohio
Mfg. Cott Patent Index Systems—M

FILE NUMBER	MORTGAGEES FAMILY NAMES	GIVEN NAMES ABCDEFGHIJ	GIVEN NAMES KLMNO	GIVEN NAMES PQRSTUVWXYZ	MORTGAGORS	BOOK	PAGE	Amount	BRIEF DESCRIPTION, LOCATION, ETC. (Not Warranted)
553 Jan. 7, 1956	Frist	Federal	S + L.	Assn.	Hacker Ware	664	155	7,500	Spuff Sp. Lat 9, Old Augusta Rd.
687 9, 1956	"	"	"	"	John H. McGowan Lutheran Church, Inc.	664	158	7,500	Spuff Sp. Lat 12, Old Augusta Rd.
686 9, 1956	"	"	"	"	St. Michael's Evangelical	664	201	8,000	Traylor Park Lat 102, Augusta Rd.
781 10, 1956	"	"	"	"	Johnny Henry Norris, et al	664	205	6,000	Grille Sp. Lat 17, Newpoint Drive
1035 12, 1956	"	"	"	"	J. H. Mauldin Contractor, Inc.	664	278	5,700	Spuff Sp. Lat 2, Old Augusta Rd.
1205 13, 1956	"	"	"	"	Perry S. Luthi, Builder	664	408	6,900	College Heights, Butler Sp Lat 12, East North St. Extr- University, Gable
"	"	"	"	"	Betty Rawlings De Mint	664	485	10,000	Lat 45, White Oak Dr-
"	"	"	"	"	James Humbert, et al	664	488	7,550	Lat 6, Reedy Place Seg. 2, Oakcreek -
1352 16, 1956	"	"	"	"	Brown, Inc.	664	491	8,200	Lat 176, Florida Ave. Bldg. + Pine Creek Dr. Park Mnd
"	"	"	"	"	T. E. De Mint	665	79	7,700	Lat 189, cor. West Dorchester De - Eastover -
"	"	"	"	"	Marie A. Green	665	82	6,000	Part Lats 12 + 13, Anchorage Orlando Ave, Leewood Extr-
"	"	"	"	"	D. U. Mauldin	665	85	5,400	Lat 73 + Part Lat 72 Bldg. - Betty mnd.
1402 16, 1956	"	"	"	"	Joe J. Faresse	665	88	7,500	Lat 178, West Dorchester Buzler Sp.
"	"	"	"	"	J. P. Medlock	665	103	5,800	Lat 3, Keith Dr.
"	"	"	"	"	J. H. Orr, et al	665	106	3,900	Spuff Sp. Lat, Old Grove Rd.
"	"	"	"	"	H. H. Hamby	665	109	5,000	Lat 12, Maple Acre.

INDIRECT or MORTGAGEE Index to Real Estate Mortgages — Greenville County, S. C.

22
(1170)

REG. U. S. PAT. OFFICE *Chas. McCall* County Indexes Since 1886 An Identifying Trade Mark

Open at Proper Tab according to First Letter or Letters of Name and refer to Buff Sub-Index sheet for page reference.

COTT FAMILY NAME INDEX No. 1—Split
Copyright 1933 A-122559

FILE NUMBER DATE OF RECORD	MORTGAGEES FAMILY NAMES	GIVEN NAMES ABCDEFGHIJ	GIVEN NAMES JKLMNOPQ	GIVEN NAMES RSTUVWXYZ	MORTGAGORS	BOOK	PAGE	Amount	BRIEF DESCRIPTION, LOCATION, ETC. (Not Warranted)
1402 Jan. 16, 1956	First	Federal	S. + L.	Assn.	Jean A. Taylor, et al	665	112	2500 ⁰⁰	Lat 3, Perry Ave.
1622 18, 1956	"	"	"	"	J. E. De Mont	665	265	7800 ⁰⁰	Reple Meads - Lat 194, Camden Lane -
1623 18, 1956	"	"	"	"	J. H. Jones, et al	665	269	9000 ⁰⁰	Map 1, Camilla Park - Part Lots 53 + 54, Restive St - Greenfield, Gantt Sp.
"	"	"	"	"	Robert C. Unger et al	665	272	9750 ⁰⁰	Lat 30, Bonita Dr. Sec 4 Cedar Lane Gardens -
"	"	"	"	"	Junius K. Campbell, Jr.	665	275	7300 ⁰⁰	Lat 98, Edgemont Ave, Etn Meadows, Paris Mt. Sp
1886 20, 1956	"	"	"	"	J. H. Mauldin	665	465	14000 ⁰⁰	Lots 23 + 24, Mauldin Circle, Mauldin
"	"	"	"	"	J. H. Mauldin	665	469	14000 ⁰⁰	Meadows, Paris Mt. Sp Lot 12 + 25, Mauldin Circle, Mauldin
1885 20, 1956	"	"	"	"	Gottis O. Jones	665	473	10600 ⁰⁰	Lat 4, Griffin Drive, City
1987 21, 1956	"	"	"	"	William A. Vaughn, Jr.	665	537	2600 ⁰⁰	Part Lat 4, Agnew Ave - Mauldin Meadows, Paris Mt. Sp
"	"	"	"	"	James R. Belmyer	665	540	9000 ⁰⁰	Lat 6, Mauldin Circle + Sally St. Park Place
"	"	"	"	"	Mary R. Stogner	665	543	500 ⁰⁰	Part Lat 25, Hammett St Corner Court -
"	"	"	"	"	James H. Chennell	665	546	7000 ⁰⁰	Lat 6, Elder Street Support Court, Gantt Sp.
"	"	"	"	"	Palmer Cordell, et al	665	549	8500 ⁰⁰	Lat 1, Crestfield Rd - Meadows, Paris Mt. Sp
"	"	"	"	"	Jewel E. Valentine	666	1	8750 ⁰⁰	Lat 3, Mauldin Circle, Mauldin
"	"	"	"	"	William A. Vaughn, Jr.	666	4	2600 ⁰⁰	Part Lots 3 + 4, Agnew Ave - Park, Gantt Sp.
1993 21, 1956	"	"	"	"	S. L. Robertson	666	21	6400 ⁰⁰	Lat 104, Crosby Circle, Paramount

INDIRECT or MORTGAGEE Index to Real Estate Mortgages — Greenville County, S. C.

COTT FAMILY NAME INDEX No. 1—Split
Copyright 1933 A-122569

☞ Open at Proper Tab according to First Letter or Letters of
Name and refer to Buff Sub-Index sheet for page reference.

Made by The Cott Index Company, Columbus, Ohio
Mfg. Cott Patent Index Systems—M

(110)

FILE NUMBER	MORTGAGEES FAMILY NAMES	GIVEN NAMES ABCDEFGHIJ	GIVEN NAMES KLMNO	GIVEN NAMES PQRSTUVWXYZ	MORTGAGORS	BOOK	PAGE	Amount	BRIEF DESCRIPTION, LOCATION, ETC. (Not Warranted)
2093 Jan. 24, 1956	First	Federal	S. + L.	Ann	William George Cole	666	149	14,400	00 Lake Forest Lat 151, Rockmount Rd. Sec. III
2104 " 24, 1956	"	"	"	"	J. H. Mauldin	666	152	5,000	00 Spout Sp. Lat 3, Old Augusta Rd.
2093 " 24, 1956	"	"	"	"	J. H. Pitts	666	155	5,700	00 Spout Sp. also Int Prop adj. Lat 31, Agatha Court, North
2104 " 24, 1956	"	"	"	"	Billy D. Thompson	666	158	9,000	00 Meadows, Paris Mt. Sp. Lat 2, Mauldin Circle, Mauldin
2420 " 24, 1956	"	"	"	"	J. H. Pitts	666	161	5,300	00 Sp. also Int Prop adjacent- Lat 18, North Gardens, Sec. 2, Butler
2471 " 27, 1956	"	"	"	"	Palmer Cordell, et al	666	291	8,500	00 Spout Sp. Lat 2, Gilbert Court -
2611 " 28, 1956	"	"	"	"	Annie Dale Burns Fowler	666	294	2,400	00 Spout Sp. Part Lat 26, Mentry St.
2704 " 30, 1956	"	"	"	"	Sam Rudd, et al	666	405	3,200	00 Spout Sp. 9.6 Acre, Pichens - Marietta
3261 Feb. 6, 1956	"	"	"	"	J. P. Medlock	666	408	6,100	00 Spout Sp. Lat 4, Keith Drive -
	"	"	"	"	Russell M. Whitnise, Jr.	666	469	7,600	00 Spout Sp. Lat 1, Slater Rd.
	"	"	"	"	Bernice B. Haldrop	666	472	6,000	00 Spout Sp. Lat 21, Lenox An. City
	"	"	"	"	Jewell E. Brooks	666	475	2,700	00 Spout Sp. Cleveland An. + Circle No. - Bates Sp.
	"	"	"	"	James H. White, et al	666	478	6,000	00 Spout Sp. Lat 23 + Part Lat 22, on
	"	"	"	"	Harold H. Martin	666	481	11,350	00 Spout Sp. Northwood Lats 41 + 42, Woodbine Rd.
	"	"	"	"	Walter Mack Lopper	666	484	7,000	00 Spout Sp. St. Carver Court. Ridge Heights, Bates Sp. Lat 17 + Part Lat 18, Elder
	"	"	"	"	Ervin Dorn	667	336	8,200	00 Spout Sp. Lat 1, Beech Hwy, Blue Rd. - Camilla (Park) Lat 1 (Part Lat 150) Yown

INDIRECT or MORTGAGEE Index to Real Estate Mortgages — Greenville County, S. C.

(11 P)

REG. U. S. PAT. OFFICE *Chas. McCall* County Indexes Since 1868 An Identifying Trade Mark

Open at Proper Tab according to First Letter or Letters of Name and refer to Buff Sub-Index sheet for page reference.

COTT FAMILY NAME INDEX No. 1—Split
Copyright 1933 A-122559

FILE NUMBER DATE OF RECORD	MORTGAGEES FAMILY NAMES	GIVEN NAMES ABCDEFGH	GIVEN NAMES IJKLMNO	GIVEN NAMES PQRSTUVWXYZ	MORTGAGORS	BOOK	PAGE	Amount	BRIEF DESCRIPTION, LOCATION, ETC. (Not Warranted)
3261 Feb. 6, 1956	First	Federal	S. + S.	Assn	Knarlm Duncan	667	339	6,000 ⁰⁰	Lat 14, Edgewood Dr.
					W. H. Hamby	667	342	6,700 ⁰⁰	Victor McLaughan Co. Lat 8, Parker Rd. Des. #1
					L. M. Vaughn, Jr.	667	345	7,700 ⁰⁰	Park Rd. Chick Spg. Sp. 0.64 Paris Mt. State
					Loye A. Jordan	667	351	12,800 ⁰⁰	U. S. 29, University, Park. Lat 8, Super Hwy.
					Guyon J. Parker	667	348	2,300 ⁰⁰	Lots 2 + 3, Perry Rd.
3438 7, 1956					F. H. Baity	667	410	5,700 ⁰⁰	Ryncombe Park, Paris Mt. Sp. Lat 43, Nath Haen Drive -
					Ralph H. Witt, et al	667	413	7,000 ⁰⁰	Westview Ave - City Lat 25, Sec. 2, Blk. 2
					L. O. Wade	667	416	3,100 ⁰⁰	Wells Sp. Lat 3, Caryn Drive -
3638 9, 1956					Glenn R. Kay	668	59	2,500 ⁰⁰	Rutherford Park. Lat 55, Happy Ave -
3846 11, 1956					Paige C. Brightwell	668	206	23,000 ⁰⁰	Cleveland Forest - Lat 214, Woodland Hwy
					Joe J. Fares	668	209	8,200 ⁰⁰	Belle Meade. Lat 41, Camden Lane -
					J. O. Van Horn	668	212	9,500 ⁰⁰	Cedar Lane Gardens. Lat 59, Gardenia Drive -
					W. Heyward Greene, et al	668	215	10,500 ⁰⁰	Forest Chick Spg. Sp. Lat 321, Elizabeth Dr, Cherokee
3865 13, 1956					J. A. Dover	668	251	4,500 ⁰⁰	Camilla Park Subd. Part Lat 102, Cole Rd. Plat 4,
3963 14, 1956					J. P. Medlock	668	311	6,600 ⁰⁰	Butler Sp. Lat 5, Keith Drive -
4022 14, 1956					J. B. Nilson, et al	668	314	7,000 ⁰⁰	near Marietta, Batts Sp. Lat 6, Pearl Ave + Duff Rd.

INDIRECT or MORTGAGEE Index to Real Estate Mortgages — Greenville County, S. C.

COTT FAMILY NAME INDEX No. 1—Split
Copyright 1983 A-122669

Open at Proper Tab according to First Letter or Letters of
Name and refer to Buff Sub-Index sheet for page reference.

Made by The Cott Index Company, Columbus, Ohio
Mfg. Cott Patent Index Systems—M

22
(119)

FILE NUMBER DATE OF RECORD	MORTGAGEES FAMILY NAMES	GIVEN NAMES ABCDEFGHIH	GIVEN NAMES IJKLMNO	GIVEN NAMES PQRSTUVWXYZ	MORTGAGORS	BOOK	PAGE	Amount	BRIEF DESCRIPTION, LOCATION, ETC. (Not Warranted)
4022 Feb. 14, 1956	First	Federal	S. + L.	Assn.	R. C. Moore	668	332	5600	Soxi Heights Paris Mt. Sp. L at 112, Merrilat ave. Sans
4236 " 16, 1956	"	"	"	"	Eugene H. Cobb	668	432	13000	Lat 1, Acorn Court -
4203 " 16, 1956	"	"	"	"	A. J. Smith, et al	668	451	10,830	Lat 35, Ashton ave, Vista Hills, + Lat 39, Jones ave - Crescent Terrace
"	"	"	"	"	"	"	"	"	"
"	"	"	"	"	L. B. King	668	454	7300	Cedar Lane Gardens - Lat 56, Orchid Drive -
"	"	"	"	"	E. H. Price, et al	668	457	6100	Heights - Lat 129, Sec. 2, Belmont
4332 " 17, 1956	"	"	"	"	Carl B. Halland	668	538	14800	Cedar Lane Gardens - Lots 61 + 73, Gardenia Drive
4332 " 17, 1956	"	"	"	"	Carl B. Halland	669	1	14800	Cedar Lane Gardens - Lots 78 + 89, Gardenia Dr -
"	"	"	"	"	Carl B. Halland	669	4	15000	Cedar Lane Gardens - Lots 76 + 93, Gardenia Dr -
"	"	"	"	"	Carl B. Halland	669	7	15000	Cedar Lane Gardens Lots 49 + 68, Gardenia Dr -
"	"	"	"	"	Carl B. Halland	669	10	4900	Lat 86, Gardenia Dr. + Lat 96, Edgemont ave. Etn - Cedar Lane Gardens
4391 " 18, 1956	"	"	"	"	Doyle C. Bryson	669	63	9000	Springwood, Gaulty Sp. Lat 15, Byron Court -
"	"	"	"	"	Sam L. Rudd	669	66	2900	Water Village Lat 11, Blk. H, Webster St.
"	"	"	"	"	J. E. De Mair	669	69	6100	Belle Meade Lat 68, East Dorchester Blvd.
"	"	"	"	"	D. C. Bryson	669	72	5200	Gaulty Sp. Lat 11, Farley ave, Springwood -

INDIRECT or MORTGAGEE Index to Real Estate Mortgages — Greenville County, S. C.

22

(11 R)

REG. U. S. PAT. OFFICE *Chas. McCall* County Indexes Since 1888 An Identifying Trade Mark

Open at Proper Tab according to First Letter or Letters of Name and refer to Buff Sub-Index sheet for page reference.

COTT FAMILY NAME INDEX No. 1—Split Copyright 1983 A-122559

FILE NUMBER DATE OF RECORD	MORTGAGEES FAMILY NAMES	GIVEN NAMES ABCDEFGH	GIVEN NAMES IJKLMNO	GIVEN NAMES PQRSTUVWXYZ	MORTGAGORS	BOOK	PAGE	Amount	BRIEF DESCRIPTION, LOCATION, ETC. (Not Warranted)
4461 Feb. 20, 1956	First	Federal	S + L	Assn	B. H. Mosley B. H. Mosley, same as	669	113	6900	Lat. & C. Hwy. 13
4803 23, 1956	"	"	"	"	J. O. Hamilton	669	249	7300	Cedar Lane Gardens Lat 70, Berdenia Drive
4763	"	"	"	"	Harald M. Andrews	669	270	8000	Cedar Lane Gardens Lat 3, Orchid Drive -
4880 24, 1956	"	"	"	"	James C. Balutmi	669	303	17000	M ^o Swain Gardens, Butler Sp. Lat 92, M ^o Swain Dr.
4880 24, 1956	"	"	"	"	Harold C. Flowers, et al	669	341	9500	Lots, Ashley Av. Part Lat 6 Blk E + 2 other
5042 25, 1956	"	"	"	"	J. H. Mauldin James R. Goodlett	669	392	12800	Spout Sp. Lots 15 + 16, Patton Road Blue Berry Park, Paris Mt. Sp.
"	"	"	"	"	Crescent Builders, Inc.	669	398	15000	Lat 6, Leland Circle Holloran Heights - Lat 10, Holly Hill Court
"	"	"	"	"	Margaret C. Hudgins Palmer Cordell	669	401	4500	Ciny Brook Riv. Chick Spgs. Sp. Spout Sp. Lat 3, Gilbert Court
"	"	"	"	"	J. H. Mauldin	669	407	12800	Spout Sp. Lots 17 + 18, Patton Rd.
5158 27, 1956	"	"	"	"	J. B. Griffin, et al	669	435	3500	Henderson Farms, Chick Spgs. Sp. Lots 20, 21, 22 + Lat 43, Paris Mtn. Rd.
"	"	"	"	"	Jeanette D. Burchette	669	467	2700	Grille Sp. Lat 16 + Part Lat 17, Carolina ave.
"	"	"	"	"	Lawrence Reid	669	470	7600	Sherwood Forest - Lat 160, Scarlett St.
5374 29, 1956	"	"	"	"	Betty H. Crawford	670	16	9750	Plot 4, Camilla Park Part Lots 112 + 111, Cole Rd.
"	"	"	"	"	Jail B. Smith, et al	670	19	9900	Cherokee Forest - Lat 232, Elizabeth Dr

INDIRECT or MORTGAGEE Index to Real Estate Mortgages — Greenville County, S. C.

GOTT FAMILY NAME INDEX No. 1—Split
Copyright 1933 A-122659

☞ Open at Proper Tab according to First Letter or Letters of
Name and refer to Buff Sub-Index sheet for page reference.

Made by The Gott Index Company, Columbus, Ohio
Mfg. Gott Patent Index Systems—M

(11, 2)

FILE NUMBER	MORTGAGEES FAMILY NAMES	GIVEN NAMES ABCDEFGHIJ	GIVEN NAMES KLMNOP	GIVEN NAMES QRSTUVWXYZ	MORTGAGORS	BOOK	PAGE	Amount	BRIEF DESCRIPTION, LOCATION, ETC. (Not Warranted)
5451 Mar. 1, 1956	First	Federal	S. & L.	Osan	Jeanne H. Grumblee	670	84	3,550.00	Riverside - Lot 6, Bldg. P. Palmetto Ave.
5578 2, 1956	"	"	"	"	Glenn R. Kay Clifford Murphy	670	87	2,500.00	Rutherford Park Lot 54, Happy Ave.
5812 5, 1956	"	"	"	"	Sam Rudd, et al Wideman E. Durham	670	149	5,100.00	12 1/2 Acres, Bates Tp. Marietta Lot 4, Deer Hwy. near (Biltmore Drive) City
"	"	"	"	"	Broadus W. Miller	670	161	5,400.00	Lot 13, Brook Drive - Kirkwood Heights -
"	"	"	"	"	Clarence Cooper, et al	670	268	12,500.00	Lot 31, Birchwood Drive - Sec. II, Oak Crest.
"	"	"	"	"	Paul W. Bayne	670	271	8,000.00	Lot 206, Garren Drive Sec. II, Oak Crest -
"	"	"	"	"	J. B. Stancell	670	274	8,100.00	Lot 117, McLendon Drive Woodville Heights -
"	"	"	"	"	Isabel D. Burns, et al	670	277	3,000.00	Lot 4, Sec. 7, Alice St. Ad. Clairmont Ridge, Chick Spa. 9
6003 6, 1956	"	"	"	"	Thomas M. Howard	670	280	15,000.00	Front Port, Tract 8, Piney Mtn. (Lundberg St.) Slater Village.
6003 6, 1956	"	"	"	"	J. C. Brown	670	283	4,000.00	Part Lots 1 & 2, E. Third St. East Lynne Add.
6176 8, 1956	"	"	"	"	C. A. Jenkins	670	424	5,500.00	Lot 198, Simmons Ave. near Mauldin, Austin Tp.
6424 10, 1956	"	"	"	"	Salmer Cordell	670	430	7,000.00	Lot 57, Drury Lane, Blundale Marble Tp.
"	"	"	"	"	James C. Belentrie	670	427	7,600.00	Lot 5, Gilbert Court - De - Lake Forest -
"	"	"	"	"	Vance E. Ferguson, et al	670	542	17,800.00	Lot 49, Sec. 1, Shenandoah Morgan Hill Annex -
"	"	"	"	"		671	119	3,300.00	Lot 61, Bramlett Road.

INDIRECT or MORTGAGEE Index to Real Estate Mortgages — Greenville County, S. C.

22

(117)

REG. U. S. PAT. OFFICE *Chas McCott* County Indexes Since 1888 An Identifying Trade Mark

Open at Proper Tab according to First Letter or Letters of Name and refer to Buff Sub-index sheet for page reference.

COTT FAMILY NAME INDEX No. 1—Split Copyright 1933 A-122559

FILE NUMBER	MORTGAGEES	GIVEN NAMES	GIVEN NAMES	GIVEN NAMES	MORTGAGORS	BOOK	PAGE	Amount	BRIEF DESCRIPTION, LOCATION, ETC.
DATE OF RECORD	FAMILY NAMES	ABCDEFGHIJ	IJKLMNOP	QRSTUVWXYZ					(Not Warranted)
6424 Mar. 10, 1956	First	Federal	S + L	Assn.	Lawrence Reid	671	122	7,000	Blk. Sherwood Forest. Greater Part Lot 165, Le Grand Mtn. Tp.
					Myrtle Oey Hunt	671	125	3,500	Lat Parker Road, Paris Ridge, Sec 2 North Gardens
					Thomas M. Filton, et al	671	128	6,500	Greater Part Lot 5, crescent Sec. 1, Oakcrest
					William M. Wood	671	131	10,600	Lat 84, Templewood Drive Noyingside, Butler Tp.
6499 12, 1956					Dr. William S. Freeman	671	191	14,500	Lat 8 Spang Valley Rd. Judson Mill
					Odette R. Brothers	671	194	3,000	Lat 13, Georgia Ave. near Bater Tp.
					James Norwood Cleveland, et al	671	197	2,500	Part Tract 1 of Cleveland Prop. Mauldin, Austin Tp.
					William M. McKinney, et al	671	200	19,000	309 Acres, East Butler Ave near Marshall Court
					Mary Brown Mahon Ellis	671	203	13,600	Lat 4 + Part Lat 3 Paramount Park, South Tp.
					S. L. Robertson	671	206	7,200	Lot 104 Crosby Circle Paramount Park, South Tp.
6498 12, 1956					S. L. Robertson	671	209	7,200	Lot 105, Crosby Circle Barner Park
6636 13, 1956					Ans Cooley	671	247	5,800	Lot 1, Baxter St. East Butler Tp.
6636 13, 1956					J. P. Medlock	671	250	5,850	Lot 6, Keith Drive Sec 2, Oakcrest
6827 15, 1956					Brown, Inc.	671	412	8,250	Lat 175, Florida an. Pavan Terrace, South Tp.
					H. E. Mc Clam	671	415	7,100	Lot 52, Rocky Knoll Drive Lass Lane Estates
7045 17, 1956					David U. Mauldin	671	531	11,300	Lots 50 + 91, Linda Lane

INDIRECT or MORTGAGEE Index to Real Estate Mortgages — Greenville County, S. C.

22
(12)

COTT FAMILY NAME INDEX No. 1—Split
Copyright 1933 A-12255a

☞ Open at Proper Tab according to First Letter or Letters of
Name and refer to Buff Sub-Index sheet for page reference.

Made by The Cott Index Company, Columbus, Ohio
Mfg. Cott Patent Index Systems—M

FILE NUMBER	MORTGAGEES	GIVEN NAMES	GIVEN NAMES	GIVEN NAMES	MORTGAGORS	BOOK	PAGE	Amount	BRIEF DESCRIPTION, LOCATION, ETC. (Not Warranted)
DATE OF RECORD	FAMILY NAMES	ABCDEFGHIJ	IJKLMNOP	QRSTUVWXYZ					
7048 Mch 17, 1956	First	Federal	D + L	asin	Lloyd J. Searce, et al	671	534	4,400	Sta. Slater mfg. co. Village Lot 5 Blk. 2, Lincoln + Lindbergh
7046 " 17, 1956	"	"	"	"	Dora L. Permitt asin, Inc.	671	537	5600	are + New Buncombe Rd Lots 27, 26 + 1/2 Lot 25, Rogers
7048 " 17, 1956	"	"	"	"	Gospel Advertising a corp.	671	543	6000	Lehigh Spgs. Sp Lots 3 + 4, B. J. Flynn Estate
7045 " 17, 1956	"	"	"	"	Lelie + Shaw, Inc	671	540	7500	Belmont Heights - Kantt 2 Lot 59 local Brook Dr.
7048 " 17, 1956	"	"	"	"	Earl V. Browning, et al	671	546	4800	Highland Lot 6, Blk C Texas ave.
7118 " 19, 1956	"	"	"	"	Kitty H. Pox	671	549	7,000	Patricia an - White Horse Heights Lot 30 car Kingsview Circle + Croftstone acres.
7288 " 20, 1956	"	"	"	"	G. Y. Styles	672	20	7200	Lot 2, Sec. 8, Hedgewood St.
7288 " 20, 1956	"	"	"	"	Alvin Cobb, et al	672	23	3850	Lot 5, Williams St - Oak-crest, Sec. 2
7288 " 20, 1956	"	"	"	"	James H. Knight	672	101	7300	Lot 145, Brownwood Dr. Liberty Park
7288 " 20, 1956	"	"	"	"	M. G. Proffitt	672	104	2,1400	Lot 33 Proffitt Dr. Cedar Lark Gardens.
7490 " 22, 1956	"	"	"	"	M. G. Cole	672	107	9,000	Lot 51, Gardnera Dr. - near Union Bleachery
7490 " 22, 1956	"	"	"	"	Horace S. Edwards et al	672	271	4,100	Lot 47, Hilltop ave - Lynnden ave, Dixie Heights -
7678 " 23, 1956	"	"	"	"	James K. Semonee	672	292	5,900	Lot 95 + Part Lot 99 - Orris Mt. Sp
7678 " 23, 1956	"	"	"	"	Dora R. Conway et al	672	319	8,500	Lot 9, Orchid Drive Williams Prop chick Spgs. Sp
7678 " 23, 1956	"	"	"	"	Mayfield M. Permitt	672	322	2,500	Part Lots 27 + 28, W. B.
7678 " 23, 1956	"	"	"	"	Charles H. Cely, Jr.	672	325	4,000	1/2 Lot 32, Judy St. City

INDIRECT or MORTGAGEE Index to Real Estate Mortgages — Greenville County, S. C.

22

(11 ✓)

REG. U. S. PAT. OFFICE *Chas McCott* County Indexes Since 1888 An Identifying Trade Mark

Open at Proper Tab according to First Letter or Letters of Name and refer to Buff Sub-Index sheet for page reference.

COTT FAMILY NAME INDEX No. 1—Split Copyright 1983 A-122559

FILE NUMBER DATE OF RECORD	MORTGAGEES FAMILY NAMES	GIVEN NAMES ABCDEFGHIJ	GIVEN NAMES KLMNO	GIVEN NAMES PQRSTUVWXYZ	MORTGAGORS	BOOK	PAGE	Amount	BRIEF DESCRIPTION, LOCATION, ETC. (Not Warranted)
7698 Mar 23, 1950	First	Federal	S + L	Assn	Charles H. Cely Jr.	672	328	2500	Alley City Part Lot 4, Hillknie
					Greene F. Tucker, Jr.	672	331	10900	Shirwood Forest - Lot 159, Scarlett St.
7840 26, 1956	"	"	"	"	Tracy H. Hester	672	468	1100	Paris Mt. Sp. 2.1 acres, Patrol Road,
7840 26, 1956	"	"	"	"	L. G. Hendrix	672	471	6000	Case Loma Estates Lot 51, Courtney Circle
7840 26, 1956	"	"	"	"	Morris F. Smith	672	474	6500	Bunyan Dr. Chick Spgs. Sp. Lot 30, cov. Cardinal Drive +
8070 29, 1956	"	"	"	"	Pierre H. Strange, Jr.	673	114	3900	1 acre, Chick Spgs. Sp.
8247 30, 1956	"	"	"	"	Margaret Beeks Tucker	673	195	1800	North Park - Lot 81, Kenwood Lane
					J. P. Medlock	673	198	5900	Butler Sp. Lot 7, Keith Dr.
					Brown, Inc	673	201	8500	Sec. 2, Oakcrest - Lot 207, Karen St
					Clarence E. Smith	673	204	2200	Judson Mills Village Lot 13, Sec. 6, D St.
					J. H. Mauldin	673	207	13400	Mauldin Meadows, Paris Mt. Sp. Lot 11 + Part Lot 21, Mauldin Circle
					Brown, Inc	673	210	6450	Oakcrest Lot 167, Maryland Ave, Sec. 2
					J. H. Mauldin	673	213	13400	Mauldin Meadows, Paris Mt. Sp. Lots 9 + 10, Mauldin Circle
8198 30, 1956					Paul R. Payne	673	237	7700	Higher Heights Subd. Lot 8, Bek. & Oakdale St.
8377 31, 1956					Tremont Ave. Church of God, Inc.	673	315	2500	Lot 5, Bek. & Tremont av.
					Sam Ridd, et al	673	318	9400	Lot 2, cov. Kerr Hwy. + Glenn St. Blue Ridge Heights Subd - Bates Sp.

INDIRECT or MORTGAGEE Index to Real Estate Mortgages - Greenville County, S. C.

22
(12)

COTT FAMILY NAME INDEX No. 1-Split
Copyright 1983 A-122569

Open at Proper Tab according to First Letter or Letters of
Name and refer to Buff Sub-Index sheet for page reference.

Made by The Cott Index Company, Columbus, Ohio
Mfg. Cott Patent Index Systems-M

FILE NUMBER	MORTGAGEES	GIVEN NAMES	GIVEN NAMES	GIVEN NAMES	MORTGAGORS	BOOK	PAGE	Amount	BRIEF DESCRIPTION, LOCATION, ETC. (Not Warranted)
DATE OF RECORD	FAMILY NAMES	ABCDEFGH	IJKLMNO	PQRSTUVWXYZ					
8537 Apr. 3, 1956	First	Federal	J. L.	Arson	H. E. Trapp	673	426	7200	North Gardens, Sec. 2 Lot 24, Azalea Court
8681 4, 1956	"	"	"	"	C. F. Cato, et al	673	432	30000	Rd. Fallis Annex Lots 2, 3, 4, 25, 26, White Horse
8682 4, 1956	"	"	"	"	H. F. Bomar, et al	673	481	4000	O'Mal Sp. 1.51 acres + 11.30 acres
"	"	"	"	"	R. V. Tucker, et al	673	496	5900	Springview, South Sp. Lot 23 Farley Ave.
"	"	"	"	"	Hayl S. Mungard	673	499	3500	Chestnut St. Sunnyside Lot 16 + Part Lot 17
8795 5, 1956	"	"	"	"	F. J. Boling (Erskine)	673	502	2200	344 Acres, South Sp. Ave. Jefferson Heights
"	"	"	"	"	Erskine J. Cooley	674	19	2900	Lots 38, 39, Blk B Second
"	"	"	"	"	S. H. Jennings, et al	674	22	7000	Edgar Lane Gardens Lot 63, Gardenia Drive
8997 7, 1956	"	"	"	"	John Milton Edwards	674	107	9900	Oakcrest Sec. II Lot 108, Warren St.
"	"	"	"	"	J. P. Medlock	674	110	5900	Butler Sp. Lot 8 Keith Drive
"	"	"	"	"	H. H. Hamby	674	113	7500	Hughes Heights Subd. Lot 7, Blk C West Parker Rd.
"	"	"	"	"	O. A. Hughes	674	116	5000	Lots 25, 26, 27, Blk C Sutton Drive, Buena Vista Chick Spgs. Sp.
9128 9, 1956	"	"	"	"	Sara Agnes Cater	674	196	7100	Cashan Heights Lot 6 White Horse Road
9129 9, 1956	"	"	"	"	Walter B. Watson, et al	674	199	8900	Manlyin Ark. Paris Mt. Sp. Lot 22 + Part Lot 21
"	"	"	"	"	Sam Rudd, et al	674	202	7400	Ridge Heights, Bala Sp. Lot 5, Blue Hwy. Blue

INDIRECT or MORTGAGEE Index to Real Estate Mortgages — Greenville County, S. C.

22

(4-7)

REG. U. S. PAT. OFFICE *Chas. McCook* County Indexes Since 1888 An Identifying Trade Mark

Open at Proper Tab according to First Letter or Letters of Name and refer to Buff Sub-Index sheet for page reference.

COTT FAMILY NAME INDEX No. 1—Split Copyright 1933 A-122654

FILE NUMBER DATE OF RECORD	MORTGAGEES FAMILY NAMES	GIVEN NAMES ABCDEFGH	GIVEN NAMES IJKLMNO	GIVEN NAMES PQRSTUVWXYZ	MORTGAGORS	BOOK	PAGE	Amount	BRIEF DESCRIPTION, LOCATION, ETC. (Not Warranted)
9127 Apr. 9, 1956	First	Federal	S. & L	Assn	R. E. Shaw, et al	674	205	4,500	+ Bennett Sta. City. Lat 16, Blk. C. on Thaxton North Hills.
"	"	"	"	"	James C. Balentine	674	208	14,700	Lat 83, W. Donald St. Park Ave. Ward 1, City
"	"	"	"	"	Charles Edward Morgan	674	211	5,250	Lat 1 + Part Lat 2 - West Chick Spps. Tp.
9295 11, 1956	"	"	"	"	Albert L. Smith	674	335	10,800	Lat 244, Elizabeth Drive Grille, Tp.
"	"	"	"	"	Ernett L. Snider	674	353	5,500	Lat 9, Cedar Lane Rd. Melvin Dr. - near City
9492 12, 1956	"	"	"	"	Perry D. Luthi	674	407	7,600	Lat 138, cor. Fairmont Ave. + Valle St. White Horse Heights
9492 12, 1956	"	"	"	"	H. H. Whitson, et al	674	410	6,700	Lat 23, cor. Orange view Dr. + Lake Forest, Butler Tp.
9673 14, 1956	"	"	"	"	Charlie H. Lesley	675	13	22,000	Lat 112, Hermitage Rd., Sec. II Butler Tp.
"	"	"	"	"	J. P. Medlack	675	16	5,900	Lat 9, Keith Dr. ave, Eastlake Subd.
"	"	"	"	"	H. Lewis Stone	675	19	6,300	Lat 15 + Part Lat 14, East Circle Buncombe + Broadwin Sts.
"	"	"	"	"	Norman I. Bedone	675	22	10,000	Lat 1 + Part Lat 2, cor. Chick Spps. Tp.
9765 16, 1956	"	"	"	"	John Kushmar, et al	675	77	8,000	Lat 219, Elizabeth Dr. also Part Lat 26, Blk. A
"	"	"	"	"	J. H. Holloway	675	80	8,000	lots 7, 8 + 9, Blk. D, Hazel Dr. Pinchard Subd. Oak - Crest.
"	"	"	"	"	Brown, Inc.	675	83	6,400	Lat 198, Texas Ave., Sec. II Hauklin Rd. - Grille, Tp.
9884 17, 1956	"	"	"	"	Bulah Garrett	675	155	2,500	Part Lat 304, North Grille, Tp.
"	"	"	"	"	Millic Seawright	675	158	5,000	Lat, Smith St. Bantt Tp.

INDIRECT or MORTGAGEE Index to Real Estate Mortgages — Greenville County, S. C.

COTT FAMILY NAME INDEX No. 1—Split
Copyright 1953 A-128659

☞ Open at Proper Tab according to First Letter or Letters of
Name and refer to Buff Sub-Index sheet for page reference.

Made by The Cott Index Company, Columbus, Ohio
Mfg. Cott Patent Index Systems—M

(1-2)

FILE NUMBER	MORTGAGEES	GIVEN NAMES	GIVEN NAMES	GIVEN NAMES	MORTGAGORS	BOOK	PAGE	Amount	BRIEF DESCRIPTION, LOCATION, ETC. (Not Warranted)
DATE OF RECORD	FAMILY NAMES	ABCDEFGHIJ	IJKLMNOP	QRSTUVWXYZ					
9884 Apr 17, 1956	First	Federal	S. & L.	Assn.	H. L. Mayer, Jr	675	161	19,700	00 Cedar Lane Gardens - Lat 49, Gardenia Drive
10113 19, 1956	"	"	"	"	Charley H. Nichols et al	675	164	8,400	00 Lat 40, Templewood Drive - Blk. Belle Meade Hunt Sp.
10184 20, 1956	"	"	"	"	J. E. De Munt	675	306	7,700	00 Lat 190, West Dorchester Gardner, Butler Sp.
10339 21, 1956	"	"	"	"	M. E. Ridge, Jr et al	675	309	7,500	00 Lat 2, Prop Annie B. V. Peck Steven St, Duncan Mills Village
10392 23, 1956	"	"	"	"	Raymond L. Harris	675	348	5,000	00 Lat 15, car Smythe ave + Judson Mills Village -
10484 24, 1956	"	"	"	"	Landon O. Shelton	675	360	2,500	00 Lat 3, Blk 7, C St - Dr. Vista Hills -
10483 24, 1956	"	"	"	"	H. H. Hamby	675	421	9,300	00 Part Lat 70, Ridgcrest Rd. Paris Mt. Sp.
	"	"	"	"	S. S. Ulmer	675	424	3,000	00 Part Lat 3, Sulphur Spgs New Point Place.
	"	"	"	"	Paul N. Bayne	675	427	6,100	00 Lat 20, Bayne Dr. Sec 2, North Gardens, Butler Sp.
	"	"	"	"	J. H. Pitts	675	430	8,600	00 Lat 15, Agalea Court Blk B, City View -
	"	"	"	"	R. S. Shoemaker	675	513	1,500	00 Lat 105, W. Dade St. Chestnut St. Sunnymede.
	"	"	"	"	Harry A. Greene, et al	675	516	5,350	00 Lat 16, Part Lat 17, Sunnymede.
	"	"	"	"	Robert James Rice	675	519	4,900	00 Part Lat 17, Chestnut Dr. Cardinal Dr. Cardinal Park, Chick Sp.
	"	"	"	"	J. H. Queen	675	522	6,500	00 Lots 50, 51, Part Lat 52 Reaper Subd. Hunt Sp.
	"	"	"	"	Juanita Chambers	676	9	2,800	00 Lots 25, 26, Prop. H. E. Hunt Sp.
	"	"	"	"	Zippie Clayton Smith	676	12	3,700	00 Lots 27 + 28, Prop. H. E. Reese

INDIRECT or MORTGAGEE Index to Real Estate Mortgages — Greenville County, S. C.

REG. U. S. PAT. OFFICE *Chas. McCall* County Indexes Since 1888
An Identifying Trade Mark

Open at Proper Tab according to First Letter or Letters of Name and refer to Buff Sub-Index sheet for page reference.

COTT FAMILY NAME INDEX No. 1—Split
Copyright 1933 A-122559

22
N-3

FILE NUMBER DATE OF RECORD	MORTGAGEES FAMILY NAMES	GIVEN NAMES ABCDEFGH	GIVEN NAMES IJKLMNO	GIVEN NAMES PQRSTUWXYZ	MORTGAGORS	BOOK	PAGE	Amount	BRIEF DESCRIPTION, LOCATION, ETC. (Not Warranted)
10630 Apr 25, 1956	First	Federal	S. S.	Assn.	M. H. Thomas	676	76	9300	et al. Gault Sp. Lot 3 Prop. J. J. Thomas + Patrol Club Rd.
					Joe E. Bateson, et al	676	79	9500	Lot, car Chaise Hill Rd.
					Hoyt Walters	676	82	7100	Lot Maple Dr. Bates Sp.
10724 26, 1956					H. E. Bannister	676	141	6300	Sp. Lot 18, Joan St. O'Neal
10726 26, 1956					J. H. Mauldin	676	152	4500	Part Lots 37+38, Bek D. Washington Loop. Washington Heights
10725 26, 1956					J. H. Mauldin	676	155	4500	Washington Loop, Washington Heights. Part Lot 38, all Lot 39, Bek D.
10860 27, 1956					Leslie + Shaw, Inc.	676	218	12000	Knollwood. Lot 29, Sunset Dr.
					Inez B. Hall	676	221	7400	Lots 33+34 + Part Lots 32+35 Prop. Cuttina Heirs on Paris Rd Chick Spgs. Sp.
					Jim Pitts	676	224	5950	College Heights Butler Sp. Lot 91, Columbia Circle
11062 30, 1956					et al Marcus J. McManis	676	319	1600	Slater Village. Lot 8, Bek 1, Mellon St.
					Helen L. Ulmer	676	322	4100	Gault Sp. Lot 3 Murrell Dr.
					Mitchell Baron, et al	676	325	1200	Washington Heights. Lot 32, Lincoln St.
					J. A. Carson	676	328	6500	Merlock Dr. Lot 3, Webster Rd +
					H. C. Balentine	676	331	9600	Chick Spgs. Sp. Lot 281, Barbara ave.

INDIRECT or MORTGAGEE Index to Real Estate Mortgages — Greenville County, S. C.

COTT FAMILY NAME INDEX No. 1—Split
Copyright 1933 A-122559

Open at Proper Tab according to First Letter or Letters of
Name and refer to Buff Sub-Index sheet for page reference.

Made by The Cott Index Company, Columbus, Ohio
Mfg. Cott Patent Index-Systems—M

22
(2a)

FILE NUMBER	MORTGAGEES	GIVEN NAMES	GIVEN NAMES	GIVEN NAMES	MORTGAGORS	BOOK	PAGE	Amount	BRIEF DESCRIPTION, LOCATION, ETC. (Not Warranted)							
DATE OF RECORD	FAMILY NAMES	ABCDEFGHIJ	IJKLMNOP	QRSTUVWXYZ												
110621	First	Federal	S + L	Asen	William Thad Insber	676	334	7000	50 (Now Pinson ave.)							
Apr. 30, 1956								7000	Let 14, Edgewood Dr.							
11001								' 00	Cedar Lane Gardens.							
30, 1956								10,950	Let 89, Gardenia Dr.							
								' 00	Sec. 2, Oak-crest -							
								6,450	Let 164, Maryland ave.							
								' 00	St. Washington ave.							
								12,000	Let 28, cor. Peachtree							
								' 00	Burroughs Park -							
								7,000	Let 55, North Haven Dr.							
								' 00	Sec. 2, Oak-crest -							
								6,450	Let 165, Maryland ave.							
								' 00	Cedar Lake Gardens.							
								9,800	Let 78, Gardenia Dr.							
								' 00	Belmont Heights -							
11289	" "	" "	" "	" "	M Otis Hopkins	676	355	5,700	Let 83, Kay Dr. Sec. 2							
May 2, 1956								' 00	Travelers Rest, Bates Sp.							
11475								2,500	Let 87, Forest Dr. near							
4, 1956								' 00	Lowndes Hill Rd.							
								8,200	Part Let 89 + all Let 90							
								' 00	ave. Taylor Park.							
								4,200	Let 179, Sec. C Mountain							
								' 00	Dr. - Oakcrest							
								7,000	Let 58, Sec. 1, Lynhurst							
								' 00	Dr. - Oakcrest -							
								7,000	Let 59, Sec. 1, Lynhurst							
11616								" "	" "	" "	" "	Halter B. Meadows	677	185	' 00	Sec. 1, Oakcrest.
5-1956															7,000	Let 67, Lynhurst Dr.
11616															' 00	Sec. 1, Oakcrest
5-1956															6,000	Let 70, Lynhurst Dr.
11616	' 00	Sec. 1, Oakcrest.														
5-1956	" "	" "	" "	" "	Halter B. Meadows	677	191	6,900	Let 68, Lynhurst Dr.							
5-1956																

INDIRECT or MORTGAGEE Index to Real Estate Mortgages — Greenville County, S. C.

22
(2 B)

REG. U. S. PAT. OFFICE *Chas. McCall* County Indexes Since 1886
An Identifying Trade Mark

Open at Proper Tab according to First Letter or Letters of Name and refer to Buff Sub-Index sheet for page reference.

COTT FAMILY NAME INDEX No. 1—Split
Copyright 1933 A-122559

FILE NUMBER DATE OF RECORD	MORTGAGEES FAMILY NAMES	GIVEN NAMES ABCDEFGHIJ	GIVEN NAMES JKLMNO	GIVEN NAMES PQRSTUVWXYZ	MORTGAGORS	BOOK	PAGE	Amount	BRIEF DESCRIPTION, LOCATION, ETC. (Not Warranted)
11616 May 5-1956	First	Federal	S & L	Acis	Morris J. Smith	677	194	6500	Brook Estn. behind Spgs. Sp. Lot 29, Runyan Dr. Pine
11616 5-1956	"	"	"	"	M. Otis Hopkins, et al	677	197	6600	Belmont Heights, Sec. 1. Lot 60 back Brook Dr.
11616 5-1956	"	"	"	"	Lawrence Reid	677	200	7500	Lot 8 Sellowood Dr. Sec. 1, Lake Forest
11616 5-1956	"	"	"	"	Lawrence Reid	677	203	9200	Lot 31, Shenandoah Dr.
11727 7-1956	"	"	"	"	Sam Rudd	677	217	7100	Marietta - Lot, Duff Ave -
11762 8-1956	"	"	"	"	Frank Hall	677	220	3600	194 Ave, Haute Sp
"	"	"	"	"	J. J. Benston, et al	677	286	56000	Lot, Riverside Rd.
"	"	"	"	"	John H. Gambrell	677	289	3000	Lot 13 West Stone ave. Part Lot 4, Super Hwy. N. S. No 29
"	"	"	"	"	John M. Jones	677	292	21000	Part Lot 2, all Lot 3 +
"	"	"	"	"	Charles H. Cely, Jr.	677	295	3000	Part Lot 32, Calhoun St. Lot 7, cor. 2' S. Hwy. 276 +
11857 9-1956	"	error see	"	"	Miss Georgene Dunn	677	374	6500	North Phony Circle, S.ville - Austin Sp.
11893 9-1956	"	"	"	"	Roy M. Halder	677	403	10200	Est. chick Spgs. Sp. Part West 2, Prop. S. L. Jones
"	"	"	"	"	Kate McOver Simpson	677	406	10000	Estn. Oakland Heights Lot 27, Burt Ave - Granite St.
"	"	"	"	"	Adam C. Robinson	677	409	8300	Cedar Lane Gardens. Lot 26, Jonguel Lane,
"	"	"	"	"	Les E. Dellinger, et al	677	412	11750	Lake Forest Subd. Lot 2, Berryhill Rd Sec. II

INDIRECT or MORTGAGEE Index to Real Estate Mortgages — Greenville County, S. C.

22
(2C)

COTT FAMILY NAME INDEX No. 1—Split
Copyright 1933 A-32255v

☞ Open at Proper Tab according to First Letter or Letters of
Name and refer to Buff Sub-Index sheet for page reference.

Made by The Cott Index Company, Columbus, Ohio
Mfg. Cott Patent Index Systems—M

FILE NUMBER	MORTGAGEES FAMILY NAMES	GIVEN NAMES ABCDEFGHIJ	GIVEN NAMES KLMNO	GIVEN NAMES PQRSTUVWXYZ	MORTGAGORS	BOOK	PAGE	Amount	BRIEF DESCRIPTION, LOCATION, ETC. (Not Warranted)
11893								00	
May 9, 1956	First	Federal	S + L	Assn.	James D. Ashmore	677	415	9000	Lat. Clandon Ave.
12193								00	Prop. Bates Tp.
12, 1956	"	"	"	"	N. M. Forrest, et al	678	49	7100	Lat 3 N. H. League
	"	"	"	"				00	Sharon Oak, Pabel Mt. Tp.
	"	"	"	"	Leslie + Shaw, Inc.	678	52	5400	Lat 28, Durwood Lane,
	"	"	"	"				00	O'Neal Tp.
	"	"	"	"	Troy J. Bridwell	678	55	8000	Lat, State Hwy. No. 8-139,
12346	"	"	"	"				00	Bates Tp.
14, 1956	"	"	"	"	Jewell E. Brooks	678	123	7200	Lat 3 Baker Circle,
	"	"	"	"				00	Bates Tp.
	"	"	"	"	Jewell E. Brooks	678	126	7200	Lat 2 Baker Circle
	"	"	"	"				00	Lots 84 + 85, Creek Blare
	"	"	"	"	Amel L. McAlister	678	129	8750	Dr. Sec. 1, Plot 2, Frank Madison Farm, South Tp.
	"	"	"	"				00	
	"	"	"	"	George H. Shell	678	132	7000	Lat 2, Rutherford Road
12563	"	"	"	"				00	Mauldin Meadows, Paris Mt. Tp.
16, 1956	"	"	"	"	Donnie Bruce Bridges	678	239	11000	Lat 8 Mauldin Circle,
	"	"	"	"				00	Sauri Subd.
	"	"	"	"	Kate E. Connor	678	242	5000	Lat 55 Perry Rd. Sans
	"	"	"	"				00	Chick Spg. Tp.
	"	"	"	"	J. F. Sherrill	678	245	4500	Lat 3, Sever St.
12651	"	"	"	"	(Name as Charles F. Webb)			00	
17, 1956	"	"	"	"	Charles Frederick Webb	678	271	12000	Lat 88, Holmes, Se.
	"	"	"	"				00	Lat 16 Mauldin Circle
	"	"	"	"	Boonie S. Bridges	678	274	5500	Mauldin Meadows,
	"	"	"	"				00	Paris Mt. Tp.
	"	"	"	"				00	Butter Tp.
12768	"	"	"	"	Thomas Milton Higgins	678	290	13200	Lat. Old Spitz. Rd.
18, 1956	"	"	"	"				00	

INDIRECT or MORTGAGEE Index to Real Estate Mortgages — Greenville County, S. C.

22
(2 D)

REG. U. S. PAT. OFFICE *Chas. McCall* County Indexes Since 1888
An Identifying Trade Mark

Open at Proper Tab according to First Letter or Letters of Name and refer to Buff Sub-Index sheet for page reference.

COTT FAMILY NAME INDEX No. 1—Split
Copyright 1933 A-122559

FILE NUMBER DATE OF RECORD	MORTGAGEES FAMILY NAMES	GIVEN NAMES ABCDEFGHIJ	GIVEN NAMES KLMNO	GIVEN NAMES PQRSTUVWXYZ	MORTGAGORS	BOOK	PAGE	Amount	BRIEF DESCRIPTION, LOCATION, ETC. (Not Warranted)
12768 May 18, 1956	First	Federal	S + L	Assn.	(Same as Ruby R. Ferguson) Ruby R. Ferguson	678	293	8300	Croft St - Part Lat 35, Sec. C.
12887 19, 1956	"	"	"	"	Paul N. Bayne	678	409	6450	Oak-Crest - Lot 205, Warren Drive, Sec 4, Lake Forest.
	"	"	"	"	Salmer Cordell	678	412	15300	Lot 9, Shannon Drive,
	"	"	"	"	J. D. Mc Coy	678	415	2200	5 acres, Mauld Sp.
	"	"	"	"	C. H. Bishop, et al	678	418	7400	Drac. Oakcrest - Lot 34, Sec. 1, Templewood
	"	"	"	"	Earl Harper	678	421	10000	Sec. II, Oakcrest! Lot 111, Warren St -
12951 21, 1956	"	"	"	"	Edna S. Grant, et al	678	468	4000	St. Woodside Mills - Lot 107, Sec. C East 8 th
13075 22, 1956	"	"	"	"	J. O. Medlock	678	545	5900	Butler Sp. Lot 10, Keith Drive,
13210 23, 1956	"	"	"	"	Salmer Cordell	679	56	8500	Leatt Sp. Lot 4, Gilbert Court.
13413 25, 1956	"	"	"	"	Rachel Burns	679	170	4600	Edwards Rd. 11.96 a. cov. Lee Rd. and
13531 26, 1956	"	"	"	"	John K. Temple, Jr.	679	283	6100	Sec. 1, Oakcrest - Lot 10, Helmsome ave.
13748 29, 1956	"	"	"	"	William E. Shaw	679	373	16500	St - City Part Lat 8, East North
	"	"	"	"	H. E. Shaw	679	376	12000	Ward 2, City - Lot East North St
	"	"	"	"	Charles H. Scott et al	679	379	7000	Lot 9, Block D, cov. West Park Road + Almina St. Hugler Heights Subd.
	"	"	"	"	Thomas F. McConry et al	679	385	6450	Lot 121, Meadows Ave -

INDIRECT or MORTGAGEE Index to Real Estate Mortgages — Greenville County, S. C.

22

COTT FAMILY NAME INDEX No. 1—Split
Copyright 1983 A-122558

☞ Open at Proper Tab according to First Letter or Letters of
Name and refer to Buff Sub-Index sheet for page reference.

Made by The Cott Index Company, Columbus, Ohio
Mfg. Cott Patent Index Systems—M

(28)

FILE NUMBER	MORTGAGEES FAMILY NAMES	GIVEN NAMES ABCDEFGHIJ	GIVEN NAMES KLMNOP	GIVEN NAMES QRSTUVWXYZ	MORTGAGORS	BOOK	PAGE	Amount	BRIEF DESCRIPTION, LOCATION, ETC. (Not Warranted)
DATE OF RECORD									
13839								00	Ave. Highland
May 30, 1956	First	Federal	S. & L	Assoc.	Local Home Bldg Inc	679	476	35.00	Lots 1+2, Blk C, Florida
14216								00	Ave. Fair Heights
June 1, 1956	"	"	"	"	D. N. Mauldin	680	90	58.00	Lots 7, Blk L, Cumberland
14222					et al			00	Greenacre Dale
" 2, 1956	"	"	"	"	Roscoe C. Means Jr.	680	166	10.00	Lots 24+25, Cloverdale Lane
	"	"	"	"	William P. White	680	169	135.00	Lots 65+66, Convent Lane
14221								00	Ests. Chick Spgs. Sp.
" 2, 1956	"	"	"	"	J. H. Pitts	680	172	46.00	Lots 18, Kemety St. - Piedmont
14220								00	Drive + 7 th claim are Oakcrest
" 2, 1956	"	"	"	"	Brown, Inc.	680	175	86.00	Lots 81, Sec 1, Oakcrest
14272								00	Lots 65+66, Convent Lane
" 4-1956	"	"	"	"	Joy Edwards, et al	680	253	36.00	Lots Grove Sp.
	"	"	"	"	Luis S. Roddy, et al	680	256	11.00	Oakcrest, Sec 2.
	"	"	"	"				00	Lots 207, Warren St.
	"	"	"	"	Fred D. Dykes, et al	680	259	96.00	Spitt Sp.
14407								00	Lots 55, Sec 2, Tanglewood
" 5-1956	"	"	"	"	H. A. Farr, Jr.	680	331	125.00	Lots 47, Blk C, Edwards Rd. - Edwards Forest - Chick Spgs. Sp.
	"	"	"	"				00	Rd. - Abcha Rd. - Paris Mt. Sp.
14407					Marcus E. Roberts	680	334	107.50	Lots 1, Sec 1, New Buncombe
" 5-1956	"	"	"	"	et al			00	Trails End - Cleveland Forest
	"	"	"	"	Charles P. Gordon	680	337	10.00	Lots 91, 90 + Part Lot 89
	"	"	"	"	(Brady D.)			00	1 Acre, Austin Sp.
" 14563	"	"	"	"	Brady Dean Smith	680	340	103.00	Spitt Sp.
" 6-1956	"	"	"	"	Salmer Cordell	680	453	85.00	Lots 7, Willist St.
	"	"	"	"	Annie Lee Ernest	680	456	116.00	Vista Hills - Lots 2, S. Hwy. 29

INDIRECT or MORTGAGEE Index to Real Estate Mortgages — Greenville County, S. C.

(27)

REG. U. S. PAT. OFFICE *Chem-Lock* County Indexes Since 1888 An Identifying Trade Mark

Open at Proper Tab according to First Letter or Letters of Name and refer to Buff Sub-Index sheet for page reference.

COTT FAMILY NAME INDEX No. 1—Split Copyright 1933 A-122569

FILE NUMBER DATE OF RECORD	MORTGAGEES FAMILY NAMES	GIVEN NAMES ABCDEFGHIJ	GIVEN NAMES KLMNOP	GIVEN NAMES QRSTUVWXYZ	MORTGAGORS	BOOK	PAGE	Amount	BRIEF DESCRIPTION, LOCATION, ETC. (Not Warranted)
14693 June 7-1956	First	Federal	S + L	Assn.	Jack F. Counts, et al	680	520	10,000	Madore, Paris Mt. Sp. Lat 7, Mauldin Circle, Mauldin
14863 9-1956					Catherine B. Poole	680	523	3,500	Case Loma Estate - Lat 28, Courtney Circle
14864 9-1956					J. I. Vaughn	681	103	4,500	Rd. Paris Mt. Sp. 5 acres, Black Berry Valley
14861 9-1956					J. P. Medlock	681	106	6,700	Eisenhower St. Butler Sp. Lat 11, Keith Dr.
14862 9-1956					Albert L. Smith	681	109	8,250	Elizabeth Dr. Cherokee forest Lat 300 + Part Lat 301,
15038 12-1956					Ruby C. McConnell	681	112	3,500	St. Woodside Mills - Lat 72, Sec. 6, Second
					Paul H. Shook, et al	681	212	12,000	Gantt Sp. Lat 1, Bruce Rd - Ave. Oakcrest.
					G. D. Eberhardt	681	215	9,250	Lat 42, Sec. 1, McClain Ave. Extn. + Lady St.
					Albert Faulkner	681	218	1,000	Lats 1, 2, 3, 4 + Part Lat, Green
					George J. Parr	681	221	3,000	Lat 5, Dan St. - chick Spg Sp.
15052 12-1956					Stephen Andrew Loftis Jr.	681	224	6,700	5.58 acres - O'Neil Sp.
15200 13-1956					George H. Dickert	681	309	9,500	Cedar Lane Gardens - Lat 20 Edgemont Ave. Extn.
15199 13-1956					Hosea M. Marrett	681	312	14,000	Gantt Sp. Lat 6, Sec. 1, Janglewood
15342 14-1956					Jacob Earl Staker	681	377	7,650	Forest, chick Spg. Sp. Lat 328, Elizabeth Dr. Cherokee
					Dorothy Bayne Hannon	681	380	8,750	Cedar Lane Gardens - Lat 73, Hardemia Dr.
					P. L. Bruce	681	383	12,000	Rd. Paris Mt. Sp. Lat 21, Duncan chapel

INDIRECT or MORTGAGEE Index to Real Estate Mortgages — Greenville County, S. C.

COTT FAMILY NAME INDEX No. 1—Split
Copyright 1933 A-122569

Open at Proper Tab according to First Letter or Letters of
Name and refer to Buff Sub-Index sheet for page reference.

Made by The Cott Index Company, Columbus, Ohio
Mfg. Cott Patent Index Systems—M

22
(29)

FILE NUMBER DATE OF RECORD	MORTGAGEES FAMILY NAMES	GIVEN NAMES ABCDEFGHIJ	GIVEN NAMES KLMNO	GIVEN NAMES PQRSTUVWXYZ	MORTGAGORS	BOOK	PAGE	Amount	BRIEF DESCRIPTION, LOCATION, ETC. (Not Warranted)
15342 June 14 1956	First	Federal S + L	Assn		Frank O McClain	681	386	6,000	Lat 3, Prop. Th. E. McClain
15481								00	Morningside, Butler Sp.
151956	"	"	"	"	George J. Jacobson	681	494	14,000	Lat 50, Eastville St.
15481								00	Butler Sp.
151956	"	"	"	"	Henry H. Goodwin	681	491	10,000	Lat 12, Sec 2, North Gardens
15481								00	Lane Gardens.
151956	"	"	"	"	Lelyde Bridwell, et al	681	488	10,700	Lat 46, Gardens Dr. Cedar
15727								00	Extiv. Cedar Lane Gardens
191956	"	"	"	"	William D. Cox	682	113	10,850	Lat 96, Edgemont ave.
15888								00	
211956	"	"	"	"	Aline Gravel	682	259	1,000	Lat 9, Edgemont road.
15885								00	Oaker St. Sec. 1.
211956	"	"	"	"	Walter B. Meadows	682	256	4,500	Lat 6, Melrose ave.
16123								00	Gantt Sp.
231956	"	"	"	"	Palmer Cordell	682	371	20,000	Lat 7, Gilbert Court
								00	
	"	"	"	"	J. H. Heath	682	374	1,000	Tract, Highland Sp.
								00	Marshall ave.
	"	"	"	"	Fredric Guilham	682	377	9,550	Lat 4, cor. Atwood St. +
								1,000	Road + Gen Hwy. Batis Sp.
	"	"	"	"	E. A. Mc Gilly	682	380	7,500	1 acre cor old White Horse
								00	Oak-Crest, Sec. 1
	"	"	"	"	Blue Ridge Lmbr Co. Inc.	682	383	9,550	Lat 60, Lyndurst Dr -
								00	Spgs. Road.
16337 26 1956	"	"	"	"	Daniel Presnell	682	457	5,000	2.04 acres Sulphur
								00	Parkins Mill Rd.
	"	"	"	"	John B. Scoggins	682	460	25,000	Lat cor Augusta Rd. +
								00	Springwood, Gantt Sp.
	"	"	"	"	Eppie C. Berry	682	463	22,000	Lat 2, Farley ave.
								00	
	"	"	"	"	William R. Roddy	682	466	3,300	Lat 11, Otway St.

INDIRECT or MORTGAGEE Index to Real Estate Mortgages — Greenville County, S. C.

22

(24)

REG. U. S. PAT. OFFICE *Chas. McColl* County Indexes Since 1888 An Identifying Trade Mark

Open at Proper Tab according to First Letter or Letters of Name and refer to Buff Sub-Index sheet for page reference.

COTT FAMILY NAME INDEX No. 1—Split Copyright 1933 A-122569

FILE NUMBER DATE OF RECORD	MORTGAGEES FAMILY NAMES	GIVEN NAMES ABCDEFGHIJ	GIVEN NAMES KLMNO	GIVEN NAMES PQRSTUVWXYZ	MORTGAGORS	BOOK	PAGE	Amount	BRIEF DESCRIPTION, LOCATION, ETC. (Not Warranted)
16447 June 27, 1956	First	Federal	S. & L.	Assn.	^{et al} Charles M. Roberts	682	546	8500	Bates Sp. Lat 4, Shelton Rd.
16595 28, 1956	"	"	"	"	D. W. Mauldin	683	59	16550	Webster Road. Lat 1 (Lots A+B)
"	"	"	"	"	Samuel Rosemond	683	62	2800	Prop. Washington Heights. Lat 7, Sec. D, Washington
16664 29, 1956	"	"	"	"	Jack Edward Freese	683	111	15000	Forest, Chick Spgs. Sp. Lat 32, 9, Elizabeth Dr. Cherokee
"	"	"	"	"	Marion E. Hodgens	683	114	4000	St. G. Rush. Part Tract 2, Prop.
"	"	"	"	"	^{et al} Dolli M. Faulkner	683	117	12000	Bradley, old Anderson Rd. Portion Prop. B.C. + Rosa Lee
16798 30, 1956	"	"	"	"	Johnny Clayborn Eritt	683	192	8900	Butler Sp. Lat 8, Keith Dr.
"	"	"	"	"	J. O. Medlack	683	195	6800	Butler Sp. Lat 12, Eisenhower St
"	"	"	"	"	^{Je.} Thomas E. McCallum	683	198	9000	Butler Sp. Lat 9, Keith Dr.
"	"	"	"	"	J. O. Medlack	683	201	6200	St. Butler Sp. Lat 13, Eisenhower
"	"	"	"	"	Herbert Day, et al	683	204	2550	Bridge Rd. Paris, Mt. Sp. 4.70 Acres, Harts
16842 July 2, 1956	"	"	"	"	John Henry Lyle, et al	683	242	5000	Church, Chick Spgs. Sp. Lat + Strip, near St. Mark
"	"	"	"	"	^{Contractor, Inc.} Perry S. Luthi, Bldg. +	683	245	5500	Maxey Ave. Cashran Hgts. Part Lat 15C + 30 ft Adf.
"	"	"	"	"	Margaret M. Burden	683	248	3850	Road, Paris Mt. Sp. Lat 1, New Buncombe
17011 3, 1956	"	"	"	"	Angela C. Gibson	683	341	12200	Sec. A, Shelton Area. Lat 53, Arbutus Trail
"	"	"	"	"	Lily M. Loftis	683	344	3200	Blk. 1, Chick Spgs. Sp. Lat 10, Lincoln School Circle

INDIRECT or MORTGAGEE Index to Real Estate Mortgages — Greenville County, S. C.

COTT FAMILY NAME INDEX No. 1—Split
Copyright 1953 A-122659

☞ Open at Proper Tab according to First Letter or Letters of
Name and refer to Buff Sub-Index sheet for page reference.

Made by The Cott Index Company, Columbus, Ohio
Mfg. Cott Patent Index Systems—M

(22)

FILE NUMBER	MORTGAGEES	GIVEN NAMES	GIVEN NAMES	GIVEN NAMES	MORTGAGORS	BOOK	PAGE	Amount	BRIEF DESCRIPTION, LOCATION, ETC. (Not Warranted)
DATE OF RECORD	FAMILY NAMES	ABCDEFGHIJ	IJKLMNOP	QRSTUVWXYZ					
17011									
July 3, 1956	First	Federal	S + L	Assn.	Analam C. Gibson	683	347	9000	00 Ellston Acres, Sec. 2 Lot 35, Arboretum Trail
17125									
5-1956					S. Russell Stover	683	380	7150	00 Circle Ave. East Lake Part Lots 17+18, East
17197									
6-1956					Lawrence Reid	683	440	9900	00 Sec. 1, Lake Forest - Lot 30, Shenandoah Drive -
17314									
7-1956					Loy Henry Surret et al	683	493	7600	00 near Travelers Rest. Lot 12, Hill Top Drive -
					Robert C. Perryman	683	496	15000	00 Rly. "Dault" Sp. Lot 253, Sec B Fox Hall
					Weldon Gertrude White	683	499	9900	00 Grove Sp. Lot 17, Sunny Lane -
17395									
9-1956					J. H. Mauldin	683	549	11000	00 Glenn Farms - Lot 12, Bk C, Glenn Rd.
17535									
10-1956					Brown, Inc.	684	48	6450	00 Sec II, Oak Crest. Lot 168, Maryland Ave
17536									
10-1956					Leroy Hunter	684	51	7000	00 Hill Sp. Lot 14, Redwood Drive
					J. H. Mauldin	684	54	7000	00 Mauldin Meadows, Park Mt. Sp. Lot 12, Mauldin Circle
17578									
11-1956					Benny J. Nailstuck	684	129	5100	00 Neight #2. Lot 53, Neshattown
					Wilford O. Stone	684	132	6800	00 Creek, Chick Spg. Sp. 3.26 acres near Brushy
					Mae Stone Gray	684	135	1500	00 Hill Sp. Lot 237, Bailey St.
					Dyke D. Pon, Jr.	684	138	10800	00 Hudson Acres. Lot 10, Hudson Drive
17940									
11-1956					Brown, Inc.	684	342	4900	00 Sec II, Oak Crest. Lot 150, Maryland Ave
					J. Clyde Sexton et al	684	345	13460	00 City. Lot, Rowley St. - Hill 2

INDIRECT or MORTGAGEE Index to Real Estate Mortgages — Greenville County, S. C.

22

(28)

REG. U. S. PAT. OFFICE *Chas. McCall* County Indexes Since 1888 An Identifying Trade Mark

Open at Proper Tab according to First Letter or Letters of Name and refer to Buff Sub-Index sheet for page reference.

COTT FAMILY NAME INDEX No. 1—Split Copyright 1983 A-122569

FILE NUMBER DATE OF RECORD	MORTGAGEES FAMILY NAMES	GIVEN NAMES ABCDEFGH	GIVEN NAMES IJKLMNO	GIVEN NAMES PQRSTUVWXYZ	MORTGAGORS	BOOK	PAGE	Amount	BRIEF DESCRIPTION, LOCATION, ETC. (Not Warranted)
17940 July 14, 1956	First	Federal	S. & L.	Asan	Brown, Inc.	684	348	6450 ⁰⁰	Sec. II, Oak-crest. Lot 166, Maryland ave
					Brown, Inc.	684	351	8100 ⁰⁰	Spring, Sec. 1, Oak-crest Lot 41, Templewood
18081 . 16. 1956					Henry David Griffin	684	438	7000 ⁰⁰	Glenn Rd. Glenn Farme. Eastern 1/2 Lot 22, Blk A.
18134 . 17. 1956					J. H. Mauldin	684	538	5600 ⁰⁰	Glenn Rd. Glenn Farme. Part Lot 22, Blk A.
					Charis H. Lealey, et al	684	541	21,500 ⁰⁰	Lots 2, 3, 4, 5, an unnumbered lot on Rutledge Rd + Marie St.
					Robert L. Bryant, et al	684	544	2400 ⁰⁰	Adams, near Taylors. Lots 1, 2 + 3, Prop. Mrs Helen
					Manuel B. Scott, et al	684	547	5800 ⁰⁰	Chick Sp. Sp. Lot 11, Artillery Road
18298 18. 1956					John K. Temple, Jr	685	61	6600 ⁰⁰	Sec. II, Oak crest. Lot 123, Lumburst, Drive
18358 19. 1956					Curtis Joseph Burton	685	120	8500 ⁰⁰	East Highlands East. Lot 3, Blk 2, Sec 5, Claremore ave.
					Hattie Ezell	685	123	8000 ⁰⁰	Heights - Bates Sp. Lot 5, Hill Hwy. Blue Ridge
					Henry C. Vought	685	126	9600 ⁰⁰	Morningstar Butler Sp. Lot 2, Spring Valley Road.
18593 . 20. 1956					Clyde Smith, et al	685	263	4000 ⁰⁰	Meadows, Oakis Mt. Sp. Lot 2, Parker Rd. Mauldin
					George L. Nagner	685	266	6000 ⁰⁰	Gardens, Sec 2, Butler Sp. Lot 2, Crescent Ridge, Kozz.
					John K. Temple, Jr.	685	269	5000 ⁰⁰	Lot 5, Texas Ave
					James H. Knight	685	272	7500 ⁰⁰	Lot 37, Sec. 1, Oak-crest

INDIRECT or MORTGAGEE Index to Real Estate Mortgages — Greenville County, S. C.

22
(2-19)

COTT FAMILY NAME INDEX No. 1—Split
Copyright 1933 A-122559

☞ Open at Proper Tab according to First Letter or Letters of
Name and refer to Buff Sub-index sheet for page reference.

Made by The Cott Index Company, Columbus, Ohio
Mfg. Cott Patent Index Systems—M

FILE NUMBER	MORTGAGEES FAMILY NAMES	GIVEN NAMES ABCDEFGHIJ	GIVEN NAMES KLMNOP	GIVEN NAMES QRSTUVWXYZ	MORTGAGORS	BOOK	PAGE	Amount	BRIEF DESCRIPTION, LOCATION, ETC. (Not Warranted)
DATE OF RECORD									
18593 July 20, 1956	First	Federal	S. + L.	Assn.	Clyde A. Hrenn, et al	685	275	24,000	or also .65 acre. Lat. Hills - Bailey Hwy.
" " "	"	"	"	"	William Ed DeLise Dro. Pastor & Dist Supt.	685	278	20,000	2 Acres, Augusta Rd. or (formerly Cartridge Lane)
" " "	"	"	"	"	St. Matthew Methodist Church	685	281	23,000	0.574 Acres, Harshaw St. or Gault Tp.
" " "	"	"	"	"	Charlie S. Harrelson	685	284	10,500	Lat 14, Patton Rd. or (Now Mc Cray St.)
18686 " 23, 1956	"	"	"	"	Gertrude S. Bates	685	377	4,200	Part Lat 26 (Lat 2) ansel St. or "Belle Meade" Gault Tp.
" " "	"	"	"	"	William Smoot Wagner	685	380	13,500	Lat 147, Pine Creek Dr. or Piedmont Mfg. Co. Village
" " "	"	"	"	"	James E. White, et al	685	383	7,000	Lat 123, Sec 4, main St. or Gardens, Sec 2 Butler Tp.
" " "	"	"	"	"	Grady E. Tripp	685	386	7,200	Lat 23, Azalea Court, North or (now) Park.
18854 " 25, 1956	"	"	"	"	Jeanne R. Ware	685	487	10,300	Lat 188 mount Vista ave. or Rd. (now Natchez Rd.) Gault Tp.
18854 " 25, 1956	"	"	"	"	Mildred B. Meaders et al	685	490	8,000	5 acres cor. W. 6 Hwy. 29 + New or Ave. Riverside
19184 " 27, 1956	"	"	"	"	Charles E. Collins	686	67	4,550	Lat 18, Blk 7 Colonial or
" " "	"	"	"	"	Gladys A. Oberhardt	686	70	6,400	Part Lat 15, Princess ave or Forest Heights
" " "	"	"	"	"	Local Home Bldg. Inc.	686	73	16,900	Lat 31, Drexel ave, Lake or Frank St.
" " "	"	"	"	"	C. S. McIner et al	686	76	3,800	Lat 6, cor. Hampton, ave or Prop James M. Edwards, chesley Tp.
" " "	"	"	"	"	A. F. Reese, et al	686	79	12,000	Lat 72, Maple ave Plat 2 or
19317 " 30, 1956	"	"	"	"	Herbert E. Rudd	686	197	6,650	Lat. Duff Road.

INDIRECT or MORTGAGEE Index to Real Estate Mortgages — Greenville County, S. C.

22

(22)

REG. U. S. PAT. OFFICE *ChumCott* County Indexes Since 1888 An Identifying Trade Mark

Open at Proper Tab according to First Letter or Letters of Name and refer to Buff Sub-Index sheet for page reference.

COTT FAMILY NAME INDEX No. 1—Split Copyright 1933 A-122559

FILE NUMBER	MORTGAGEES	GIVEN NAMES	GIVEN NAMES	GIVEN NAMES	MORTGAGORS	BOOK	PAGE	Amount	BRIEF DESCRIPTION, LOCATION, ETC.
DATE OF RECORD	FAMILY NAMES	ABCDEFGH	IJKLMNO	PQRSTUVWXYZ					(Not Warranted)
19317 July 30, 1956	First	Federal	S. + L.	Assn.	Nancy et al Eugenia Dimmer	686	200	3900	Brook Develop- Chick Spgs. Tp Lat 72, Bidwell St. Pine
19455 31. 1956	"	"	"	"	Mae D. Stephenson David F. Woods	686	203	5700	Chick Spgs. Tp. 2.9 acres, Buckhorn Rd. Cedar Lane Gardens Lat 37, Jonguel Lane
19660 Aug. 2, 1956	"	"	"	"	Newton J. Underwood Harry Woodrow Ward	686	256	13900	Lat 9, Yellowwood Dr. Height, Gantt Tp Lat 45, Gurley Ave, Chickwick
19740 3. 1956	"	"	"	"	Analane C. Gibson James C. Bowick	686	394	12800	Ellston Acres- Lat 37, Arbutus Trail Main St. Lat 2, E. Side North
19979 6. 1956	"	"	"	"	J. H. Mauldin J. D. Rader, et al	686	521	26750	Eastern edge N. Main St. Trust has parts sold off Brook, Chick Spgs. Tp.
19947 6. 1956	"	"	"	"	L. E. Tripp	687	82	7000	Lat 29, Runyon, Pine, Pine Kirkwood Heights.
19921 6. 1956	"	"	"	"	Robert M. Lynch et al	687	100	8400	Lat 21, Birchwood Drive- Pine Rd. Chick Spgs. Tp.
20322 8-1956	"	"	"	"	Felmer Cordell J. M. Pitts (Willie Mae Drace) Willie Mae Drace Corne	687	127	8000	Lat 33, 34 + Part Lat 32 + 35 Gantt Tp. Lat 8, Gilbert Court Chick Spgs. Tp.
20309 9. 1956	"	"	"	"	Arch S. Duke	687	133	13500	Lat 28, Hampton Lat 52 + Part Lat 51, Cor Langley Drive + Hawthorne Lane, Langley Heights.
	"	"	"	"		687	267	14000	Road. Batts Tp. 5 acres, Bear Hwy + Ingala

INDIRECT or MORTGAGEE Index to Real Estate Mortgages -- Greenville County, S. C.

22
12 m)

COTT FAMILY NAME INDEX No. 1-Sp18
Copyright 1953 A-12255v

Open at Proper Tab according to First Letter or Letters of
Name and refer to Buff Sub-Index sheet for page reference.

Made by The Cott Index Company, Columbus, Ohio
Mfg. Cott Patent Index Systems--M

FILE NUMBER	MORTGAGEES FAMILY NAMES	GIVEN NAMES ABCDEFGHIJ	GIVEN NAMES KLMNO	GIVEN NAMES PQRSTUVWXYZ	MORTGAGORS	BOOK	PAGE	Amount	BRIEF DESCRIPTION, LOCATION, ETC. (Not Warranted)
DATE OF RECORD									
20309 Aug. 9. 1956	First	Federal	S. & L	Assn	William D. Darby Contractor, Inc.	687	270	11,300	Rd. Sec. 2, Open Terrace, Gantt Sp. Lat 23 S. Hingate + Augusta
					Perry S. Lattie Bldg.	687	273	10,000	Fresh Meadow Farms - Lat 50, High Valley Blvd. Sec. 1
					Boyce J. Green et al	687	276	13,000	Lane, Cleveland Forest - Lat 38 + 1/2 Lat 37, Fernwood
20508 11-1956					Glendon J. Nicholas et al	687	391	20,000	Knalwood - Lat 48, Meyers Drive -
					William J. Turnage et al	687	394	2,000	Highland - Riverside - Lat 24, Blk. 7.
20582 13-1956					Edgar L. Timmons et al	687	452	3,500	Lat 72, Brookview Dr. + Creek Shore Dr. - Fresh
									Meadow Farms, Gantt Sp.
					Engene D. Shepard	687	455	8,850	H. Parker, Paris Mt Sp Part Lat 22, Prop. Harriet
					Cecil A. Barnett	687	458	9,000	Bates Sp. Lat 3, Baker Circle
20627 14-1956					James L. Hamrick	687	514	13,000	Part Lats 12 + 11, Lake Fairfield Dr. - Sec. 1
					Odell P. Leslie	687	515	7,400	Lake Forest Subd. Lat 18 + Part Lat 17 - Brynny St. + Lat 15
									La. Const.
20828 15-1956					A. Riel Davis	688	57	8,000	College Heights, Butler Sp Lat 9, Columbia Creek
					Jesse B. Jones	688	60	8,200	Gantt Sp. Lat 11 B. Sec 2, "Inglewood"
					Abner B. Murrell	688	63	10,800	Bramlett Park - Lat 5, Pendleton Rd.

INDIRECT or MORTGAGEE Index to Real Estate Mortgages — Greenville County, S. C.

22

12 N)

REG. U. S. PAT. OFFICE *Chas. McCall* County Indexes Since 1888 An Identifying Trade Mark

Open at Proper Tab according to First Letter or Letters of Name and refer to Buff Sub-Index sheet for page reference.

COTT FAMILY NAME INDEX No. 1—Split Copyright 1933 A-122559

FILE NUMBER DATE OF RECORD	MORTGAGEES FAMILY NAMES	GIVEN NAMES ABCDEFGH	GIVEN NAMES IJKLMNO	GIVEN NAMES PQRSTUVWXYZ	MORTGAGORS	BOOK	PAGE	Amount	BRIEF DESCRIPTION, LOCATION, ETC. (Not Warranted)
20884 Aug 16, 1956	Furst	Federal	S + L	Acson	Elizabeth B. Cudell	688	88	10,000	Gault Tp. Lot 6, Gilbert Court
"	"	"	"	"	Halbert Levi Hughes	688	112	10,000	College Heights Butler Tp. Lot 12, East North St. Extn
"	"	"	"	"	James A. Goodwin	688	115	6,000	Caroline St. Chick Spgs. Tp. Lot 13 + Part Lot 14
20997 17-1956	"	"	"	"	W. U. Mauldin	688	219	6,600	Aberdeen Highlands. Lot 23, Melville, ave.
21117 18-1956	"	"	"	"	S. L. Simpson, et al	688	264	4,100	Chick Spgs. Tp. Part Lot 3 (Lot 1) Pine St.
21117 18-1956	"	"	"	"	Allen E. Vaughn formerly Mac S. Swafford	688	267	10,000	Overbrook Lot 16, North St. (Extended)
"	"	"	"	"	Mac S. Swafford Holdover	688	270	4,400	Part Lot 3, Blk B Arlington Road, Park Heights
21206 20-1956	"	"	"	"	Harrison Gambrell	688	345	9,000	Heights, Butler Tp. Lot 11, E. North St. Extn. College St.
"	"	"	"	"	Isabel D. Burns, et al	688	348	2,100	Lot less strip, Buncombe
"	"	"	"	"	H. E. Garner, et al	688	351	4,000	2.4 acres, Chick Spgs. Tp.
"	"	"	"	"	H. C. Coggin, et al	688	354	10,000	Maritta, Bates Tp. Lot 3, State Rd. 186
"	"	"	"	"	Guy Donald H. Lutz	688	357	5,500	Maritta, Bates Tp. Lot 6, State Rd. 186
21251 21-1956	"	"	"	"	Robert Bradford Jr	688	410	10,750	Greensboro Dale. Lot 18, Cloverdale Lane
"	"	"	"	"	James E. Cox	688	413	13,600	Lot 21, Hampton Arden
"	"	"	"	"	Eula Barton	688	416	3,500	Oakland Dr. Butler Tp. Lot cor Keith Dr.

INDIRECT or MORTGAGEE Index to Real Estate Mortgages — Greenville County, S. C.

COTT FAMILY NAME INDEX No. 1—Split
Copyright 1983 A-122559

☞ Open at Proper Tab according to First Letter or Letters of
Name and refer to Buff Sub-Index sheet for page reference.

Made by The Cott Index Company, Columbus, Ohio
Mfg. Cott Patent Index Systems—M

(20)

FILE NUMBER DATE OF RECORD	MORTGAGEES FAMILY NAMES	GIVEN NAMES ABCDEFGHIJ	GIVEN NAMES KLMNO	GIVEN NAMES PQRSTUVWXYZ	MORTGAGORS	BOOK	PAGE	Amount	BRIEF DESCRIPTION, LOCATION, ETC. (Not Warranted)
21251 Aug 21. 1956	First	Federal	S + L.	Assn	J. H. Mauldin	688	419	8400	Made Subl. - Gault Sp. Lot 83 Camden Lane, Belle
"	"	"	"	"	J. H. Mauldin	688	422	8400	Made Subl. - Gault Sp. Lot 84 Camden Lane, Belle
"	"	"	"	"	J. H. Mauldin	688	425	8400	Made Subl. - Gault Sp. Lot 130 Camden Lane, Belle
21395 22. 1956	"	"	"	"	Harold E. Wade	688	540	4500	1.9 acres - Chick Spgs. Sp. Bates Sp.
"	"	"	"	"	Lester A. Batson	688	543	3100	Lot 4 W. A. Bradley Est. North St Overbrook
21488 23. 1956	"	"	"	"	Elizabeth D. Riddle	689	80	9000	Lot 12 + Part Lot 13, East Chick Spgs. Sp.
21637 24. 1956	"	"	"	"	J. H. Pitts	689	161	12600	Lot 70 Mable Ave - Chick Spgs. Sp.
"	"	"	"	"	J. H. Pitts	689	164	12100	Lot 89 Mable Ave - Chick Spgs. Sp.
"	"	"	"	"	J. H. Pitts	689	167	12600	Lot 71 Mable Ave - Vista Hills
"	"	"	"	"	Rosa H. Burns	689	170	7500	Lot 41 Ridgecrest Dr - Oakcrest, Sec. II
"	"	"	"	"	Brown, Inc.	689	173	6400	Lot 190 - Lynhurst Dr - Sec. 1 Oak Crest
21722 25. 1956	"	"	"	"	Alvin M. Bishop	689	197	11,800	Lot 92, Mr. Lendon Dr - Sec. 1 Oak Crest
"	"	"	"	"	Edgar R. Finley, et al	689	200	9000	Lot 95, Mr. Lendon Dr - Pine Rd, Chick Spgs. Sp.
"	"	"	"	"	William H. Pitts	689	203	12000	Part Lot 35, also Lots 36, 37 + 38
"	"	"	"	"	J. C. Brown	689	206	6300	Lot 101 with Drive - Side to Hwy 276
"	"	"	"	"	Mourae Fowler, et al	689	209	1000	8.5 acres, Southern

INDIRECT or MORTGAGEE Index to Real Estate Mortgages — Greenville County, S. C.

22 A

REG. U. S. PAT. OFFICE *Chas McCott* County Indexes Since 1888 An Identifying Trade Mark

Open at Proper Tab according to First Letter or Letters of Name and refer to Buff Sub-Index sheet for page reference.

COTT FAMILY NAME INDEX No. 1—Split Copyright 1933 A-122559

FILE NUMBER DATE OF RECORD	MORTGAGEES FAMILY NAMES	GIVEN NAMES ABCDEFGHIJ	GIVEN NAMES JKLMNO	GIVEN NAMES PQRSTUVWXYZ	MORTGAGORS	BOOK	PAGE	Amount	BRIEF DESCRIPTION, LOCATION, ETC. (Not Warranted)
21839 Aug 28. 1956	Furst	Federal	E. + L.	Ason	Harry H. Palm	689	330	27,500	00 Blk B. Park Place. Lot 1, cor. 2 nd St + 1 st ave.
22197 31- 1956					Samuel A. Robinson	689	504	9,000	00 Mauldin Mauldin Paris Mt Sp Lot 24, Mauldin Circle.
					E. J. Avant	689	507	8,750	00 near Maxilla. Bata Sp. 2 Lots Huff Rd in h
					L. M. Smith et al	689	510	3,000	00 Part Lots 75 + 76 Youngwood Ave. Augusta Circle.
22312 Sep 1. 1956					Inez B. Hall	690	21	8,400	00 (Lot 3) Park Rd. Chick Spg Sp. Part Lots 29 + 30, all Lots 30 + 31
					Lawrence Reid	690	24	10,000	00 High Brookforest, Gantt Sp Lot 5, Blk A, Woodmont
					L. R. Richardson, Jr	690	27	20,000	00 back on Main St. S. side. 1 1/4 acres, C + H C Railroad
					Quida M. Alaman	690	30	4,000	00 Circle, Brookforest. Lot 20, Blk C Woodmont
22411 4. 1956					M. O. Moran	690	90	3,500	00 1 1/2 acres Gantt Sp.
22486 5. 1956					J. E. De Munt	690	163	10,200	00 Sec 3, Belle Meade. Lot 249, Pine Creek Dr
22648 6. 1956					Nancy Wood Bragg	690	207	10,000	00 Chick Spg. Sp. 1.42 acres, Lee Rd
					William Robert Arrowood	690	210	6,000	00 Sunnyside Lot 6, Chestnut St.
22691 7. 1956					John F. Robinson	690	254	25,000	00 Boywood Manor. Lot 7, Woodland Way -
22847 8. 1956					Ella P. Francis	690	308	6,700	00 Rd. Chick Spg. Sp. Lot 5, near - Turkey Creek
					Leslie + Shaw Inc.	690	311	6,700	00 Belmont Heights, Gantt Sp Lot 133, Nelson Dr, Sec. 2
					Leslie + Shaw Inc.	690	314	5,700	00 Sharon Park. Lot 47, Sharon Drive

INDIRECT or MORTGAGEE Index to Real Estate Mortgages — Greenville County, S. C.

COTT FAMILY NAME INDEX No. 1—Split
Copyright 1983 A-122559

Open at Proper Tab according to First Letter or Letters of
Name and refer to Buff Sub-Index sheet for page reference.

Made by The Cott Index Company, Columbus, Ohio
Mfg. Cott Patent Index Systems—M

22

(229)

FILE NUMBER DATE OF RECORD	MORTGAGEES FAMILY NAMES	GIVEN NAMES ABCDEFGHIJ	GIVEN NAMES JKLMNO	GIVEN NAMES PQRSTUVWXYZ	MORTGAGORS	BOOK	PAGE	Amount	BRIEF DESCRIPTION, LOCATION, ETC. (Not Warranted)
22847 Sep 8, 1956	First	Federal	S. L.	Acorn	G. F. Denmark	690	317	3000	Lot 16, Harley St - Jumbulake -
22882 " 8-1956	"	"	"	"	Courtney P. Halland (Chappellear)	690	343	14000	Lot 46, Jumbulake Dr.
22937 " 10-1956	"	"	"	"	Thomas A. Whappell by Belton Franklin Davenport	690	399	10600	Part Lot 12 (Lot 1) Lee Road
22937 " 10-1956	"	"	"	"	Shirley Jane Davenport	690	402	5000	3 acres, Cleveland, S.C. Blatney Village
22937 " 10-1956	"	"	"	"	Alvin B. Kaldrop, et al	690	405	3350	Lot 4, Blk 54, Webster St Heights
22937 " 10-1956	"	"	"	"	James Alvin (Ed) Burnett	690	408	10500	Lot 9, Nancy Ave. Cashian Lasson Ave. Piedmont Estates
22937 " 10-1956	"	"	"	"	Harry L. Whitehead	690	411	2500	Lot Ruthergordon Rd + Kroftstone, S.C.
22937 " 10-1956	"	"	"	"	Margaret W. Neal	690	414	6000	Lot 2, Sec 4, Hedgewood St Hwy.
23055 " 11-1956	"	"	"	"	James Cardell Contractor, Inc	690	494	20000	Part Lot 2, Brill - Early Extra - College Heights
23147 " 12-1956	"	"	"	"	Curry B. Luthi, Blde	691	1	5600	Lot 13, East North St. Blvd Bell Meade, Hunt 20
23402 " 14-1956	"	"	"	"	Jac J. Fares	691	4	9500	Lot 117, West Dorchester Ave. Riverside
23372 " 14-1956	"	"	"	"	R. C. Mursk	691	163	2700	Lot 15, Blk C Edgemont Sherwood Forest
"	"	"	"	"	J. H. Mauldin	691	166	9000	Lot 61, Friarusk Rd. Cycle, North Garden
"	"	"	"	"	Paul L. Burratt	691	169	9550	Lot 2, North Garden Rd. Sherwood Forest
23491 " 15-1956	"	"	"	"	J. H. Mauldin	691	172	8800	Lot 204, Nottingham Belmont Heights
"	"	"	"	"	M. Otis Hopkins, et al	691	235	7500	Lot 36 Heard Dr. Sec. 1

INDIRECT or MORTGAGEE Index to Real Estate Mortgages — Greenville County, S. C.

22

(2 R)

REG. U. S. PAT. OFFICE *ChumCott* County Indexes Since 1888 An Identifying Trade Mark

Open at Proper Tab according to First Letter or Letters of Name and refer to Buff Sub-Index sheet for page reference.

COTT FAMILY NAME INDEX No. 1—Split Copyright 1983 A-122659

FILE NUMBER DATE OF RECORD	MORTGAGEES FAMILY NAMES	GIVEN NAMES ABCDEFGHIJ	GIVEN NAMES JKLMNOPQ	GIVEN NAMES RSTUVWXYZ	MORTGAGORS	BOOK	PAGE	Amount	BRIEF DESCRIPTION, LOCATION, ETC. (Not Warranted)
23491 Sep. 15-1956	First	Federal	S + L. Quinn		E. J. McPartey	691	238	2000	Slater Village Lot 8, Blk. 6, Whitney St.
23491 " 15-1956	"	"	"	"	Richard J. Hughes	691	241	1300	etal. Grove Sp. Lot 3, Chap. H. M. Guest
23491 " 15-1956	"	"	"	"	Mary A. Harvill, etal	691	244	2500	Slater Village Lot 30, Blk. D, Webster St.
23491 " 15-1956	"	"	"	"	R. Lee (Lee) Pittman	691	247	1600	Victor Monaghan co. Lot 3 + Part 2, Parker Road
23483 " 15-1956	"	"	"	"	Leonard Lee Katcher	691	250	11,100	etal. Lone Mt. Paris Mt. Sp. Lots 32 + 33, Courtney Circle
23483 " 15-1956	"	"	"	"	William L. Brooks	691	253	6700	Lot 7, Green Hwy. Bates Sp.
23483 " 15-1956	"	"	"	"	William G. Dickerson	691	256	3,500	etal. Judson Miller #2 Village Lot 2, Blk. 6, Jenth St.
23866 " 20-1956	"	"	"	"	David A. Perry	691	509	3500	O'Neal Sp. Lot, Little Texas Rd.
"	"	"	"	"	D. W. Mauldin	691	512	11,000	arc. Corner Park Lots 15 + 16, Tusagee
"	"	"	"	"	John K. Temple	691	515	5,900	Lot 6, McClam Ave. (now Burgess ave.)
24085 " 22-1956	"	"	"	"	W. Carl Thurston	692	85	2900	Part Lots 19 + 18 Charles St.
24085 " 22-1956	"	"	"	"	Salmer Cardell	692	88	20,000	Lot 9, Gilbert Court.
24187 " 24-1956	"	"	"	"	Walter M. Hooks, etal	692	119	13,400	Lake Heights, Sec. 2, Lot 68, Lake Forest Dr., Stone
24187 " 24-1956	"	"	"	"	Roscoe L. Means, Jr.	692	122	11,000	etal. Lane, "Melmore Dale" Lots 24 + 25, Colverdale
24187 " 24-1956	"	"	"	"	H. A. Jinsley, etal	692	125	21,000	sec. 8 Meet Earle St. Lot Meet Earle St + Lot 10
24308 " 26-1956	"	"	"	"	James C. Fellers	692	254	3500	Lot, Anderson St.

INDIRECT or MORTGAGEE Index to Real Estate Mortgages - Greenville County, S. C.

22
42 5)

COTT FAMILY NAME INDEX No. 1-Split
Copyright 1933 A-122559

Open at Proper Tab according to First Letter or Letters of
Name and refer to Buff Sub-Index sheet for page reference.

Made by The Cott Index Company, Columbus, Ohio
Mfg. Cott Patent Index Systems-M

FILE NUMBER	MORTGAGEES FAMILY NAMES	GIVEN NAMES ABCDEFGHIJ	GIVEN NAMES KLMNO	GIVEN NAMES PQRSTUVWXYZ	MORTGAGORS	BOOK	PAGE	Amount	BRIEF DESCRIPTION, LOCATION, ETC. (Not Warranted)
24308								00	Heights-
24332	First	Federal	S. & S.	Assn.	J. R. Buchanan et al	692	257	1000	Let 4.5 Vance St. - Sawwood
24529	"	"	"	"	L. A. Hutson Jr. et al	692	278	10000	Northside Gardens - Let 60, Lullwater Rd.
24665	"	"	"	"	Charles M. Westmoreland	692	359	10000	Let 8, Dellwood Dr.
24666	"	"	"	"	Daisy B. Cash	692	362	5400	Brook Sp. 15 Acres, Augustan Rd.
24731	"	"	"	"	Herbert E. Rudd	692	423	7200	Let Duff Road - Marietta
24731	"	"	"	"	Local Home Bldg Inc. et al	692	429	13600	Maryland ave. Highland. Let 1 + Part Let 2, Ber O. Rd. + Augusta St. New Chick Sp.
24731	"	"	"	"	Eugene L. Tidwell	692	495	1500	Let 10 cor. Brushy Creek
24731	"	"	"	"	Brinnie B. Hopkins Robbins	692	498	16000	Highland, S.W. side. Let 6, Sec. B, Hillcrest Dr.
24731	"	"	"	"	Mrs Imogene Harrison	692	501	6200	+ Milton Drive, by Lane Hill, near Let 17 + Part Let 18 cor. Morningstar
24731	"	"	"	"	H. E. Gibson, et al	692	504	13400	A. Ellenton Ave. Let 49, Arbutus Trail, Sec.
24874	"	"	"	"	James L. Black, et al	692	507	3000	Part. Let 5 Anderson Rd. Fair Heights, Butter Sp.
25068	"	"	"	"	H. Houston Poole	693	29	1500	Let 17, Brookdale ave. Ber 7 Chick Sp. Sp.
4-1956	"	"	"	"	Kenneth D. Smith	693	32	4700	Lets 48 + 49, Highland ave. Let 1, near Paris Station.
	"	"	"	"	William B. Compton et al	693	177	5400	Chick Sp. Sp. Part Let 15 + 16, Williams St. McCain Heights Add.
	"	"	"	"	Maggie J. Bumbly	693	180	5500	Sec. 1. Let Rogers ave. Sans

INDIRECT or MORTGAGEE Index to Real Estate Mortgages — Greenville County, S. C.

22

(27)

REG. U. S. PAT. OFFICE *Chas. McCall* County Indexes Since 1888 An Identifying Trade Mark

Open at Proper Tab according to First Letter or Letters of Name and refer to Buff Sub-Index sheet for page reference.

COTT FAMILY NAME INDEX No. 1—Split Copyright 1933 A-122559

FILE NUMBER	MORTGAGEES FAMILY NAMES	GIVEN NAMES ABCDEFGHIJ	GIVEN NAMES JKLMNO	GIVEN NAMES PQRSTUVWXYZ	MORTGAGORS	BOOK	PAGE	Amount	BRIEF DESCRIPTION, LOCATION, ETC. (Not Warranted)
DATE OF RECORD									
25068 Oct. 4, 1956	First	Federal	S. + L.	Assn	Leslie + Shaw, Inc	693	183	12000	Chick Spgs. Sp. Lot 68, Math. ave.
25261 6-1956	"	"	"	"	Sam Rudd	693	260	6400	Marionta, Bates Sp. Lot Duff Ave.
"	"	"	"	"	Louie E. Smith	693	263	5200	Dr. - Fresh Meadow Farms, Sec 1 Part Lot 69, Brookview
"	"	"	"	"	J. C. Foster, et al	693	266	5000	St. + Anderson Road Lots 1 + 2, cur. Honore
25364 8-1956	"	"	"	"	John Robert McChure	693	328	14350	Morningside Butler Sp. Lot 36, Estanalle St.
"	"	"	"	"	H. D. Montgomery	693	331	12000	State Park 2.86 Acres, near Paris mt.
"	"	"	"	"	Carl E. Melchner	693	334	13000	Belle Meade Sec 3, Gantt Sp. Lot 245, Pine Creek Dr.
25471 9-1956	"	"	"	"	Harren D. Gaines, et al	693	388	9400	Subd., Chick Spgs. Sp. Lot 1, Lake Dr., Hughes Lake
25647 11-1956	"	"	"	"	Leslie + Shaw, Inc	693	509	6400	Chick Spgs. Sp. Lot 6, Edwards Road,
25647 11-1956	"	"	"	"	Church of our Saviour The Evangelical Lutheran	693	512	13000	Chick Spgs. Sp. Lot 31, Tubel ave.
25647 11-1956	"	"	"	"	Leslie + Shaw, Inc.	693	515	7300	Chick Spgs. Sp. Lot 9, Edwards Rd.
25647 11-1956	"	"	"	"	S. V. Chapman, Jr.	693	518	2800	Rd. Oallawn Sp. 4.10 acres, Cooley Bridge
25647 11-1956	"	"	"	"	Harold M. Knighton	693	521	5000	Lot Hardin Dr.
25647 11-1956	"	"	"	"	William L. Thompson, et al	693	524	12000	Heighty Lot 46, White Horse
25801 12-1956	"	"	"	"	Alyce E. Haelfel	694	89	3000	Lot 26, Atwood St.
"	"	"	"	"	J. H. Mauldin	694	92	9000	Sherwood Forest Lot 60, Friarlock Rd.

INDIRECT or MORTGAGEE Index to Real Estate Mortgages — Greenville County, S. C.

22

COTT FAMILY NAME INDEX No. 1—Split
Copyright 1933 A-122559

☞ Open at Proper Tab according to First Letter or Letters of
Name and refer to Buff Sub-Index sheet for page reference.

Made by The Cott Index Company, Columbus, Ohio
Mfg. Cott Patent Index Systems—M

(22)

FILE NUMBER	MORTGAGEES FAMILY NAMES	GIVEN NAMES ABCDEFGHIJ	GIVEN NAMES KLMNO	GIVEN NAMES PQRSTUVWXYZ	MORTGAGORS	BOOK	PAGE	Amount	BRIEF DESCRIPTION, LOCATION, ETC. (Not Warranted)
DATE OF RECORD									
25912 Oct 13, 1956	First	Federal	R + L	Amir	Herbert E. Rudd	694	173	2,900	Slater Village Lot 26 Blk. K, Mellon St.
25912	"	"	"	"	"	"	"	"	Oak Crest.
13, 1956 26030	"	"	"	"	Josh E. Strickland	694	176	7,600	Lot 195, Florida Ave. Sec. 2
15, 1956 26029	"	"	"	"	Thos. L. Parker, et al	694	241	6,400	Lot 7 Atwood St. Subd. #10
15, 1956 26029	"	"	"	"	J. J. Rhodes, et al	694	245	7,500	Lots 7+8, Stokes St. Cordell Hughes Heights.
15, 1956 26029	"	"	"	"	James H. Bradley	694	248	7,850	Lot 20, Blk. B, Oakdale St. Spgs. Sp.
15, 1956 26223	"	"	"	"	Leland J. Alverine	694	251	7,000	Lot 3 Hwy. 29 Saylor, which is located near
17, 1956	"	"	"	"	J. H. Pitts	694	330	13,500	Lot 80, Lockwood Ave. Angusta Acres.
"	"	"	"	"	J. F. Thompson	694	333	6,300	Lot 83, Clairview Ave. Cotton Acres.
"	"	"	"	"	J. H. Pitts	694	336	13,000	Lot 36, Arbutus Trail Chick Spgs. Sp.
26285	"	"	"	"	H. S. Haynes, et al	694	339	6,000	Lot 106, Sherwood Court University Heights.
18, 1956 26515	"	"	"	"	Ulrich S. Mitchell	694	456	13,700	Lot 69, Blk. 7, Caronne Dr. Butler Sp.
20, 1956	"	"	"	"	J. O. Medlask	695	4	6,200	Lot 3 Eisenhower Ave. Liberty Park.
"	"	"	"	"	M. G. Proffitt	695	7	22,000	Lot 11, Proffitt Circle, Sp.
"	"	"	"	"	J. O. Medlask	695	10	6,000	Lot 2, Eisenhower Ave. St. Slater Village.
26577	"	"	"	"	Herbert E. Rudd, et al	695	13	2,400	Lot 12, Blk. H, Mellon Sunnymede.
22, 1956	"	"	"	"	Clarence M. Mease	695	110	6,000	Lot 15, Chestnut St.

INDIRECT or MORTGAGEE Index to Real Estate Mortgages — Greenville County, S. C.

22

(27)

REG. U. S. PAT. OFFICE *Chemical* County Indexes Since 1888 An Identifying Trade Mark

Open at Proper Tab according to First Letter or Letters of Name and refer to Buff Sub-Index sheet for page reference.

COTT FAMILY NAME INDEX No. 1—Split Copyright 1933 A-122589

FILE NUMBER	MORTGAGEES FAMILY NAMES	GIVEN NAMES ABCDEFGHIJ	GIVEN NAMES JKLMNOPQ	GIVEN NAMES RSTUVWXYZ	MORTGAGORS	BOOK	PAGE	Amount	BRIEF DESCRIPTION, LOCATION, ETC. (Not Warranted)
DATE OF RECORD									
26659 Oct 22-1956	First	Federal	S. + L	Assn.	J. A. Carson	695	113	7000	Merlack Dr. Part Lots 19+20-
26577 22-1956					John R. Temple, Jr.	695	117	6700	Dr. Janglewood Lot 12, Sec. 2, Janglewood
26577 22-1956					John R. Vaughn et al	695	120	4500	Lot 35, Goodrich St.
					Samuel Choate	695	123	1500	Parker Ave. Morgan Hills- Part Lot 5+6 (Part Lot 82)
26732 23-1956					J. H. Mauldin et al	695	180	9000	Sherwood Forest Lot 97, Sec. Abbot St.
26886 25-1956					Claude Haynes	695	270	3200	Bunyan Mill Village Lot 118, Sec. 4, Smythe St.
					Inez B. Hall	695	273	8400	Parr Rd. Chick Spg. Sp. Lots 26, 27, 28 + Part Lot 29
					James E. McCaulley	695	276	1900	Slater Village- Lot 14, Blk. H. Mellon St.
26947 26-1956					Hubert E. Thomas	695	356	6800	Pecan Terrace, Gantt Sp. Lot 36, Pecan Dr.
27082 27-1956					Rulhe L. Hallman Jr.	695	406	7500	in or near Piedmont- Lot 31, Sec. 3 Mam St.
27188 29-1956					Charles H. Meare et al	695	461	6600	Maple Acres. Lot 13, Chaistam Dr.
					Frank D. Southern	695	464	3650	Chick Spg. Sp. Lot on Road to Taylors
27373 31-1956					Brown, Inc.	696	57	5350	Dr. Sec. 2, Oakcrest Lot 180, Brownwood
					Carl Prince, et al	696	60	5800	Edwards Forest, Chick Spg. Sp. Lot 29, Bellview Dr.
					William Kenneth Gibson et al	696	63	9000	Mauldin Meadows, Parr Mt. Sp. Lot 10, Mauldin Circle
					Claude Hayward Dowd	696	66	5900	Park, Chick Spg. Sp. Lot 6, Sevier St. Piedmont

INDIRECT or MORTGAGEE Index to Real Estate Mortgages — Greenville County, S. C.

COTT FAMILY NAME INDEX No. 1—Split
Copyright 1933 A-122659

Open at Proper Tab according to First Letter or Letters of
Name and refer to Buff Sub-Index sheet for page reference.

Made by The Cott Index Company, Columbus, Ohio
Mfg. Cott Patent Index Systems—M

(22 1/2)

FILE NUMBER	MORTGAGEES FAMILY NAMES	GIVEN NAMES ABCDEFGHIJ	GIVEN NAMES KLMNO	GIVEN NAMES PQRSTUVWXYZ	MORTGAGORS	BOOK	PAGE	Amount	BRIEF DESCRIPTION, LOCATION, ETC. (Not Warranted)
DATE OF RECORD									
27373 Oct. 31. 1956	Furst	Federal	S. &	Ann	Local Home Builders, Inc. Local Home Builders	696	69	6850	Sec. 1, Oakcrest. Lot 23, Juniperwood Dr.
"	"	"	"	"	Carl L. Bruce, et al	696	72	6000	Edwards Forest, Chick Spur Sp. Lot 16, Bellview Dr.
27413 Nov. 1. 1956	"	"	"	"	C. Horace Loftis, et al	696	115	6000	Grove Sp. Lot 2, S. Hwy. 25 (Augusta Rd.)
"	"	"	"	"	Perry S. Luthi	696	118	8200	Lot 145, Dellwood Dr.
27532 " 2-1956	"	"	"	"	Carl B. Duncan	696	179	9000	Mauldin Meadows, Paris Mt. Sp. Part Lot 21, Mauldin Circle
"	"	"	"	"	Hennetta V. Green, et al	696	182	9000	Old - Butler Sp. Lot, Old Spartanburg
27637 " 3. 1956	"	"	"	"	J. P. Medlock	696	195	5700	Ave - Butler Sp. Lot 4, S. Henderson
"	"	"	"	"	James E. Burger	696	198	5500	Oakcrest, Sec. 1 Lot 98, W. Landon Dr.
"	"	"	"	"	A. B. Harris, et al	696	201	9000	Hester Road Part Lot 1 (Lot B)
27760 " 5-1956	"	"	"	"	Local Home Bldg. Inc. Paul N. Payne, et al	696	311	6900	Lot 38, Sec. 1, Oak-Crest.
"	"	"	"	"	Paul N. Payne, Jr.	696	314	6500	Lot 201, Sec. 2, Oak-Crest.
"	"	"	"	"	Carl L. Hunnicutt	696	317	9000	Lot 9, Mauldin Circle, Mauldin Meadows, Paris Mt. Sp.
27858 " 6. 1956	"	"	"	"	D. W. Mauldin	696	343	7950	Lot, Raven Dr. Extr.
"	"	"	"	"	Nosea M. Marrett	696	346	2200	Part Lot 24, Perry ave - Perry ave annex (A. Hill)
27951 " 7-1956	"	"	"	"	Local Home Bldg. Inc.	696	431	7050	Lot 49, Oak-Crest, Sec 1

INDIRECT or MORTGAGEE Index to Real Estate Mortgages — Greenville County, S. C.

REG. U. S. PAT. OFFICE *Chambers* County Indexes Since 1888
An Identifying Trade Mark

Open at Proper Tab according to First Letter or Letters of Name and refer to Buff Sub-Index sheet for page reference.

COTT FAMILY NAME INDEX No. 1—Split
Copyright 1933 A-122659

22 22
12 (27)

FILE DATE	FILE NUMBER DATE OF RECORD	MORTGAGEES FAMILY NAMES	GIVEN NAMES ABCDEFGH	GIVEN NAMES IJKLMNO	GIVEN NAMES PQRSTUWXYZ	MORTGAGORS	BOOK	PAGE	Amount	BRIEF DESCRIPTION, LOCATION, ETC. (Not Warranted)
Nov	29595 Nov. 28, 1956	First	Federal	S + L	Assn	Hubert E. Thomas	698	354	7300	Sec. III, Dantt Sp. Lot 15, Dolphin St. Greenfields
"	29659 29-1956	"	"	"	"	M. G. Proffitt	698	389	22,000	Liberty Park, Butler Sp. Lot 10, Proffitt Dr.
"	29658 29-1956	"	"	"	"	James H. Knight	698	393	11,700	Chick Sp. Sp. Lot 67, Mabel Ave, Plat 2 Ave. - Riverside.
"	"	"	"	"	"	Willis Mobley et al	698	396	5,500	Lot 4, Blk. D.D. Colonial Sec. 14, Lake Forest.
"	"	"	"	"	"	Labner Cordell	698	399	16,700	Lot 9, Shannon Dr. St. Hughes Heights Subd.
"	"	"	"	"	"	Doyle Black Tr. Pastor + Dist. Supt	698	402	8,400	Lot 7, Berk Oakdale Summit Dr.
"	29646 29-1956	"	"	"	"	Westside Methodist Church	698	405	60,000	Part Tract 14 mead. Sec. 3, Dantt Sp.
"	29886 Dec. 1, 1956	"	"	"	"	Joe J. Tarass	698	553	10,300	Lot 302, Marlboro St. Belle Belmont Heights, Sec. 1
"	29886 1-1956	"	"	"	"	Elizabeth J. Stevens	698	556	13,000	Lot 5, Augusta Rd. Part Sec. C, Gravel Park
"	29925 3-1956	"	"	"	"	Vivian M. Bridger	699	33	5,650	Lot 179, Mountvista Ave Sec 1, Oak Crest.
"	"	"	"	"	"	Walter J. Howell	699	36	8,500	Lot 7, Welcome Ave. Sp.
"	30085 5-1956	"	"	"	"	Zell Henson et al	699	177	2,000	8 7/10 Acres Batio Cont. Woodbrier -
"	"	"	"	"	"	W. C. Dodd	699	180	6,800	Lot 36, Woodbrier. Ave. Hudson Ave
"	30176 5-1956	"	"	"	"	Carl B. Holland	699	198	16,800	Lot 34, Greenwood
"	30320 7-1956	"	"	"	"	J. H. Pitts	699	281	12,400	Lot 66, Mable Ave.
"	30320 7-1956	"	"	"	"	Local Home Builders, Inc.	699	284	6,100	Lot 28, Sec 1, Oak Crest.

INDIRECT or MORTGAGEE Index to Real Estate Mortgages — Greenville County, S. C.

22

COTT FAMILY NAME INDEX No. 1—Split
Copyright 1933 A-122659

Open at Proper Tab according to First Letter or Letters of
Name and refer to Buff Sub-Index sheet for page reference.

Made by The Cott Index Company, Columbus, Ohio
Mfg. Cott Patent Index Systems—M

(B. A.)

FILE NUMBER	MORTGAGEES FAMILY NAMES	GIVEN NAMES ABCDEFGH	GIVEN NAMES IJKLMNO	GIVEN NAMES PQRSTUVWXYZ	MORTGAGORS	BOOK	PAGE	Amount	BRIEF DESCRIPTION, LOCATION, ETC. (Not Warranted)
DATE OF RECORD									
30321 Dec. 7, 1956	First	Federal	S. & L. Assn.		Brown, Inc.	699	287	5100	Sec. 2, Lot 193, Texas Ave. Oakcrest
30320 7, 1956	"	"	"	"	J. S. Henderson, et al.	699	290	2,500	Highview acre, Paris Mt. Sp?
30320 7, 1956	"	"	"	"	J. H. Pitts	699	293	13,750	Part Lot 3, Sulphur Springs Rd.
30537 10, 1956	"	"	"	"	J. O. Medlock	699	441	6,100	Butter Sp. Lot 6, Greenhouser Ave.
"	"	"	"	"	Lawrence Reid	699	444	9,000	Lot 29, Mable Ave.
"	"	"	"	"	John P. Schillasi	699	447	9,200	Sharon Park - Lot 23, Durwood Lane
"	"	"	"	"	Roy F. Roddy, et al.	699	450	4,300	North Hills - Lot 56, Gallivan St.
30620 11, 1956	"	"	"	"	Tabner Cordell et al.	699	493	10,000	Lot 10, Gilbert Court Mt. Rd. - Bates Sp.
"	"	"	"	"	Boyd H. Bridgeman Inc.	699	496	2,600	5-7/100 Acre, Indas Weights, Butler Sp.
30737 12, 1956	"	"	"	"	Local Home Builders	700	13	18,000	Lot 31, Drexel Ave. Lake Forest
30737 12, 1956	"	"	"	"	Annie W. Whaley	700	16	5,350	Five Weights, Butler Sp. Lot 4, Dakota Ave. Blk. 6
31038 17, 1956	"	"	"	"	Paul Olen White	700	245	9,500	Sec. 7, Oakcrest Lot 23, Timplwood Dr.
31166 18, 1956	"	"	"	"	R. L. Kelley	700	291	4,000	Argenta Circle Lot 8, Tomass. Ave.
31166 18, 1956	"	"	"	"	Ruth B. McManley	700	294	15,000	Airport Rd. Butler Sp. Lot Buncombe Rd. + Tract.
31166 18, 1956	"	"	"	"	Mrs. L. M. Harvey	700	297	3800	Rd. - Saluda Sp. 11 1/2 acres, Buncombe
31166 18, 1956	"	"	"	"	H. H. Harney	700	300	6,100	Sp. Maynard Lot which Sp. Sp. Lots 34 & 35, Blk. D, Ziffney

22
(3 B)

INDIRECT or MORTGAGEE Index to Real Estate Mortgages — Greenville County, S. C.

REG. U.S. PAT. OFFICE *Chas. McCall* County Indexes Since 1888
An Identifying Trade Mark

Open at Proper Tab according to First Letter or Letters of Name and refer to Buff Sub-Index sheet for page reference.

COTT FAMILY NAME INDEX No. 1—Split
Copyright 1933 A-122559

FILE NUMBER DATE OF RECORD	MORTGAGEES FAMILY NAMES	GIVEN NAMES ABCDEFGHIJ	GIVEN NAMES KLMNOP	GIVEN NAMES QRSTUVWXYZ	MORTGAGORS	BOOK	PAGE	Amount	BRIEF DESCRIPTION, LOCATION, ETC. (Not Warranted)
31165 Dec 18, 1956	First	Federal	S & L	Criss	James H. Trammell, et al	700	303	6,500	Lot 12, Jakes Dr.
31492 " 21, 1956	"	"	"	"	B. Eugene Halls (Carl D. Dalton, Jr.)	700	488	9,000	Jalley Ridge Rd. Slater Lot 5, Blk. 2, Whitney St + Rd. Angles Heights -
"	"	"	"	"	Carl Russell Dalton, Jr.	700	491	9,350	Lot 9, Blk. C West Parker Trails, Sp.
"	"	"	"	"	J. Frank Futch, et al	700	494	4,500	Lot 2, Prop. J. F. Futch Sunnymede
31531 " 22, 1956	"	"	"	"	Dr. L. B. Sims	700	524	4,600	Lot 12 Chestnut St. Chick Spgs. Sp.
"	"	"	"	"	James Malcolm Suster	700	527	12,000	Lot 221, Elizabeth Drive Drive, Oakcrest.
"	"	"	"	"	John K. Temple, Jr.	700	530	7,000	Lot 71, Sec. I, Lyndhurst Brownwood Drive, Oakcrest
"	"	"	"	"	Local Home Bldg. Inc	700	533	7,000	Lot 132, Sec. II, Chick Spgs. Sp.
31765 28, 1956	"	"	"	"	S. M. Hard	701	119	11,500	Lot 10, Artillery Rd. Marietta, Batts Sp.
"	"	"	"	"	Gaither Laws	701	122	7,800	Lot 4, State Rd. 186 Lot 26 + Part Lot 25, Blk. 9 Sutton Dr. - Mayfair Est. Chick Spgs. Sp.
"	"	"	"	"	Lloyd M. Brown	701	125	6,700	Greenfields, Gantt Sp.
"	"	"	"	"	Hubert E. Thomas et al	701	242	6,600	Lot 18, Sec. III, Dolphin St. Carner Park
7 Jan. 2, 1957 118 " 3, 1957	"	"	"	"	Ralph Martin	701	318	9,500	Lot 3, Elder St. McSwain Gardens, Butler Sp.
"	"	"	"	"	James C. Palentine	701	321	16,900	Lot 57, Shadydale Court
122 " 3, 1957	"	"	"	"	Emma R. Markey	701	324	3,300	Lot, Arlington Ave.

INDIRECT or MORTGAGEE Index to Real Estate Mortgages — Greenville County, S. C.

COTT FAMILY NAME INDEX No. 1—Split
Copyright 1933 A-123559

☞ Open at Proper Tab according to First Letter or Letters of
Name and refer to Buff Sub-Index sheet for page reference.

Made by The Cott Index Company, Columbus, Ohio
Mfg. Cott Patent Index Systems—M

(3 C)

FILE NUMBER	MORTGAGEES FAMILY NAMES	GIVEN NAMES ABCDEFGH	GIVEN NAMES IJKLMNO	GIVEN NAMES PQRSTUVWXYZ	MORTGAGORS	BOOK	PAGE	Amount	BRIEF DESCRIPTION, LOCATION, ETC. (Not Warranted)
DATE OF RECORD									
423 Jan. 5. 1957	Furst	Federal	S. + L.	Assn.	D. W. Mauldin	701	451	5500	Corner Park Lat 16, Tuskegee ave.
424 " 5. 1957	"	"	"	"	John K. Temple, Jr.	701	455	7000	Sec. I, Oakcrest Lat 101, McLendon Dr.
475 " 7. 1957	"	"	"	"	Connie E. Parker	701	501	7000	Rd. O'Neal Sp. 1/2 acre, old Buncombe
641 " 8. 1957	"	"	"	"	H. H. Hamby same as Jake Swan	701	504	10000	Lane, South Sp. Lat 155, Piney Woods
776 " 10. 1957	"	"	"	"	Jacob J. Schwonhowski	702	14	7300	Sec. 2, Oakcrest - Lat 199, Texas ave -
1011 " 12. 1957	"	"	"	"	Harren D. Gaines et al	702	17	11800	Sp. Sp. Lat 1, Oak Dr. - Chick
1148 " 14. 1957	"	"	"	"	Loyal Hart Valentine	702	109	9500	Cedar Lane Gardens - Lat 61, Gardenia Dr.
	"	"	"	"	Kenneth A. Hanson	702	194	2500	Glades Village. Lat 23, Blk A Mellon St.
	"	"	"	"	David H. Valentine (John)	702	197	13500	Morningside, Butler Sp. Lat 27, Richbourg Road -
	"	"	"	"	John R. Lee	702	200	9000	Oak - crest Sec II Lat 194, Texas Ave -
	"	"	"	"	D. J. Moree, et al	702	265	6885	Dr. Avalon Estates - Lots 146, 147 + 148, Crestview
	"	"	"	"	Local Home Bldg, Inc	702	268	6100	Sec. I, Oak-Crest. Lat 74, Templewood Dr -
	"	"	"	"	J. H. Pitts	702	271	8000	(Lat 71 + Part Lat 72 Blk. D Sutton Dr. - Mayfair Est, Chick Sp. Sp.
	"	"	"	"	(in office) Charles H. Epper	702	274	4200	Lat 27A, Mea Terrace
1264 " 16. 1957	"	"	"	"	Milford Rosemond	702	399	7000	Blk C Glenn Farms. Part Lat 12, Glenn Rd.

INDIRECT or MORTGAGEE Index to Real Estate Mortgages — Greenville County, S. C.

22
(3 D)

REG. U. S. PAT. OFFICE *Chas McCott* County Indexes Since 1888
An Identifying Trade Mark

Open at Proper Tab according to First Letter or Letters of Name and refer to Buff Sub-Index sheet for page reference.

COTT FAMILY NAME INDEX No. 1—Split
Copyright 1983 A-122559

FILE NUMBER	MORTGAGEES FAMILY NAMES	GIVEN NAMES ABCDEFGHIJ	GIVEN NAMES KLMNOP	GIVEN NAMES QRSTUVWXYZ	MORTGAGORS	BOOK	PAGE	Amount	BRIEF DESCRIPTION, LOCATION, ETC. (Not Warranted)
1364	First	Federal	S. & L.	Assn.	Edward E. Mason	702	402	00	North Sunset Hills.
Jan. 16. 1957								9100	Lot 45+46, E. Elizabeth Dr.
1383					et al			00	Part of Lot 69, Sec. 1, Brookview
17. 1957					Charles E. Land	702	455	7950	Circles, Fred Meadow Farms
1468								00	Spingee Rd.
17. 1957					Local Home Bldg. Inc.	702	458	1500	1/2 acre, Boiling
1469								00	Sec. II, Oak-Crest.
17. 1957					Lloyd H. Timms	702	461	8800	Part Lot 107, Florida Ave
1382								00	Pine Piney Park.
17. 1957					W. L. Lessor	702	464	2600	Lot 76, Orlando Ave.
1573								00	Sec. 2, Oak-Crest.
18. 1957					Brown, Inc.	702	528	7000	Lot 178, Maryland Ave.
								00	Sec. II, Oak-Crest.
					Local Home Builders, Inc.	702	531	7300	Lot 142, Brownwood Dr.
								00	Chick Spgs. Sp.
					L. M. Brown	702	534	6000	Lot 33, Elaine Ave.
1784								00	Bella Meade (Sec 3) South Sp.
22. 1957					Bonnie Thomas Barr	703	92	13000	Lot 248, Pine Creek Drive
2112								00	Sherwood Forest.
25. 1957					Earl G. Gamel	703	257	11700	Lot 61, Friartrick Rd.
2284								00	Sherwood Forest.
26. 1957					James A. Crosby, et al	703	291	11500	Lot 249, Scarlett St.
2232								00	
26. 1957					James J. Shealy	703	294	10300	Part Lot 1, Webster Rd. City
2299								00	Cherokee Forest, Chick Spgs. Sp.
28. 1957					Lawrence Reed	703	343	8500	Lot 26, Chasta, sec. 2, Mbk 2
								00	Mauldin Meadows, Pine Mt. Sp.
					Bonnie E. Bridger	703	346	7500	Lot 16, Mauldin, Circle
								00	3 Acre, Dunklin Sp.
					J. H. Kellett	703	349	14500	1/2 acre, Augusta Rd.
								00	
					Paul Adams et al	703	352	6800	Lot 2, Edwards Rd.

INDIRECT or MORTGAGEE Index to Real Estate Mortgages — Greenville County, S. C.

COTT FAMILY NAME INDEX No. 1—Split
Copyright 1983 A-122559

Open at Proper Tab according to First Letter or Letters of Name and refer to Buff Sub-Index sheet for page reference.

Made by The Cott Index Company, Columbus, Ohio
Mfg. Cott Patent Index Systems—M

22

(38)

FILE NUMBER DATE OF RECORD	MORTGAGEES FAMILY NAMES	GIVEN NAMES ABCDEFGHIJ	GIVEN NAMES KLMNO	GIVEN NAMES PQRSTUVWXYZ	MORTGAGORS	BOOK	PAGE	Amount	BRIEF DESCRIPTION, LOCATION, ETC. (Not Warranted)
2294 Jan. 28, 1957	First	Federal S. & L.	Ason		et al Rachel D. Finch	703	355	99.00	Lot 1, Edwards Rd.
					Rollin Harry Yale	703	358	132.00	Meade (Sec. 3) Gantt Sp.
2470 30. 1957					L. M. Brown	703	479	555.00	Lot 260, Marlboro Dr. Belle Garden St. Buena Vista
2471 30. 1957					J. H. Mauldin	703	482	83.00	Chick Spgs Sp. Lot 6, Blk 6 Mayfair estate
2821 Feb. 2, 1957					Dorothy M. Pitts	704	88	25.00	+ Pitts St.
					H. H. Bayne	704	91	7.00	Lots 6+7, Super Hwy 29 Buncombe Rd. Saluda Sp.
					et al Charles B. Martin	704	94	6.00	26 acres, less 2.1 acres White Horse Road.
					William Charles Becke	704	97	72.50	Lat County Rd. near Grove Sp.
2966 5. 1957					Richard N. Guinn	704	231	193.00	Lat 4-a, old N. S. Hwy. 29 Lot Saluda Lake (Saluda Butler) Sp.
2966 5. 1957					Alfred L. Holder	704	234	85.00	Lot 13, Eisenhower St. South Forest Est
3118 6. 1957					et al H. A. Moore, Sr.	704	259	9.00	Ridge Heights. Peter Sp. Lot 100, Fairfield Circle
3117 6. 1957					Ind + Jr. Herbert E. Rudd.	704	265	7.00	Lot 6, Glenn St. Blue Ave. Eastlake.
3215 7. 1957					H. Lewis Stover	704	314	63.00	Part Lots 22+23, East Creek Meade Subd. Gantt Sp.
3461 11. 1957					Willie B. Mauldin	704	485	102.50	Lat 130, Camden Lane, Belle
					H. H. Grey	704	488	63.00	Lot 14, Camille ave. Rd. Butler Sp.
					et al Margaret S. Smith	704	491	22.00	2.52 acres, County

INDIRECT or MORTGAGEE Index to Real Estate Mortgages — Greenville County, S. C.

22

(13 F)

REG. U. S. PAT. OFFICE *Chambers* County Indexes Since 1888 An Identifying Trade Mark

Open at Proper Tab according to First Letter or Letters of Name and refer to Buff Sub-Index sheet for page reference.

COTT FAMILY NAME INDEX No. 1—Split Copyright 1933 A-122559

FILE NUMBER DATE OF RECORD	MORTGAGEES FAMILY NAMES	GIVEN NAMES ABCDEFGHIJ	GIVEN NAMES JKLMNOPQ	GIVEN NAMES RSTUVWXYZ	MORTGAGORS	BOOK	PAGE	Amount	BRIEF DESCRIPTION, LOCATION, ETC. (Not Warranted)
3461 Feb. 11, 1957	First	Federal S. & L		Assoc.	J. H. Mauldin	704	494	8250	00 Sherwood Forest. Lot 214, Forest Green Rd.
"	"	"	"	"	Wm. B. Messer	704	497	1200	00 Washington ave, Gantt Sp. Part Lot 17, all Lot 18,
"	"	"	"	"	Anahane C. Gibson	704	500	12,200	00 Lachwood ave. Elletson Assoc Lot 51, arbutus Trail +
3570 12, 1957	"	"	"	"	R. L. Farr	705	43	6,400	00 Lot 6 + Part Lot 7 Parkers Rd. Cherokee Forest, Chick Sps. Sp.
3689 13, 1957	"	"	"	"	Leslie + Shaw, Inc	705	56	9,200	00 Lot 22, Hindemere Dr. Map 2 Forest Heights, Butler Sp.
"	"	"	"	"	Alfred H. Kirchner	705	59	11,000	00 Lot 49, McCarter ave. Lake
3857 14, 1957	"	"	"	"	Paul L. Ferguson	705	117	6,000	00 Lot County Rd., Butler Sp. Dudew St. (Park Place)
3850 14, 1957	"	"	"	"	Angie Mae Powell	705	120	1,000	00 Lot 11, Bldg. J. Second ave. (now Sherwood Forest.)
4067 18, 1957	"	"	"	"	J. H. Mauldin	705	287	8,700	00 Lot 213, Forest Green Rd. Sec 1, Fresh Meadow Farms
"	"	"	"	"	Rose R. Emory, et al	705	290	6,400	00 Lot 42, High Valley Blvd Oak-Crest
"	"	"	"	"	John K. Temple, Jr.	705	293	7,400	00 Lot 122, Sec. II W. East Lake Subd.
"	"	"	"	"	H. Lewis Stoner	705	296	6,100	00 Part Lots 38 + 39, East creek Bays Sp.
"	"	"	"	"	Jewell E. Brooks	705	299	4,400	00 Lot 13, Califox Dr. Terrace, Sec 2, Gantt Sp.
4309 20, 1957	"	"	"	"	Hubert E. Thomas	705	381	6,700	00 Lot 14, Augusta Rd. Oson South Forest Est.
4300 20, 1957	"	"	"	"	Local Home Bldg	705	384	8,400	00 Lot 1, Stratford Rd. Belmont Heights, Sec 1.
4301 20, 1957	"	"	"	"	E. H. Price, et al	705	387	9,200	00 Lot 60, Coral Brook Dr.

INDIRECT or MORTGAGEE Index to Real Estate Mortgages — Greenville County, S. C.

COTT FAMILY NAME INDEX No. 1—Split
Copyright 1983 A-122569

Open at Proper Tab according to First Letter or Letters of
Name and refer to Buff Sub-Index sheet for page reference.

Made by The Cott Index Company, Columbus, Ohio
Mfg. Cott Patent Index Systems—M

22
(135)

FILE NUMBER	MORTGAGEES FAMILY NAMES	GIVEN NAMES ABCDEFGH	GIVEN NAMES IJKLMNO	GIVEN NAMES PQRSTUVWXYZ	MORTGAGORS	BOOK	PAGE	Amount	BRIEF DESCRIPTION, LOCATION, ETC. (Not Warranted)
4579 Feb 23, 1957	First	Federal S. & L.		Assn	Local Home Bldg. Inc. Local Home Bldg.	705	520	7500	South Forest Est. South Sp. Lot 2, East Belvedere Rd.
"	"	"	"	"	Joe J. Fares	705	523	19300	Meade (Sec. 3) South Sp. Lot 246, Pine Creek Dr. Belle
"	"	"	"	"	Joe H. Creamer et al	705	526	8500	Butter Sp. Lot 3, Essendoniser ave.
4763 " 26, 1957	"	"	"	"	J. C. Looper, et al	706	81	6500	3.88 acres, Bates Sp
"	"	"	"	"	L. M. Brown	706	84	6400	Chick Spgs. Sp. Lot 32, Elaine ave-
4836 " 27, 1957	"	"	"	"	Inez B. Hall	706	133	5000	Lot 3, Cuttina Circle
"	"	"	"	"	Lucy B. Chapman	706	136	13600	Lot 74, Cherokee Dr - Cherokee Forest, map 2.
4958 " 28, 1957	"	"	"	"	C. J. Bullack et al	706	216	4000	Lot 8 + Part Lot 9, Blk 2, Sec. 5, Claremore ave - East Highlands Est.
"	"	"	"	"	James C. Balentine	706	219	12700	M ^r Swain Gardens, Butler Sp Lot 100, M ^r Swain Dr.
"	"	"	"	"	Charles H. Thornton	706	222	2000	St. Slater village. Lot 25, Blk C, Lindburg
5112 Mar. 1, 1957	"	"	"	"	Bernice Simpson Blume	706	289	3600	Part Lot 4, Lindal Ave.
5223 " 2, 1957	"	"	"	"	J. H. Mauldin	706	373	14600	Naly Dr. Pinchurst - Lots 10 + 12, Blk B
"	"	"	"	"	Karen S. Campbell	706	376	20000	Lot 57 + Part Lot 56, Crosby Circle, Paramount Park, Blk 6, Marshall Court
"	"	"	"	"	James C. Fellers	706	379	11550	White Horse Heights Lot 33, Range View Circle,

INDIRECT or MORTGAGEE Index to Real Estate Mortgages — Greenville County, S. C.

(37)

REG. U. S. PAT. OFFICE *Chas. McCall* County Indexes Since 1888 An Identifying Trade Mark

Open at Proper Tab according to First Letter or Letters of Name and refer to Buff Sub-Index sheet for page reference.

COTT FAMILY NAME INDEX No. 1—Split Copyright 1983 A-122569

FILE NUMBER DATE OF RECORD	MORTGAGEES FAMILY NAMES	GIVEN NAMES ABCDEFGHIJ	GIVEN NAMES JKLMNOPQ	GIVEN NAMES RSTUVWXYZ	MORTGAGORS	BOOK	PAGE	Amount	BRIEF DESCRIPTION, LOCATION, ETC. (Not Warranted)
5296 Mar. 4, 1957	First	Federal S. & L.		Assn	<i>et al</i> H. C. Henson	706	419	1500	Rd. Bates Sp. 29 acres, Settlement
5404 5-1957	"	"	"	"	James D. Cardell	706	475	7800	Sec. II, Oakcrest. Lot 200, Texas Ave
5486 6-1957	"	"	"	"	Steven Junior Southern	706	478	4000	O'Neal Sp. 0.45 of an acre.
5496 6-1957	"	"	"	"	J. Dean Batson	707	6	2700	Haythorne, Paris Mt. Sp. Tract 2, Prop. C. Fransee
5629 7-1957	"	"	"	"	J. D. Helborn	707	9	2100	1.16 acres, Chick Spgs Sp. Angles Heights Subd.
5852 9-1957	"	"	"	"	M. E. Talbert, <i>et al</i>	707	12	11500	Lot 10, Bk. B. Crane Ave. Bridge Rd. Bates Sp.
5852 9-1957	"	"	"	"	Paul B. Anders, <i>et al</i>	707	68	3800	37 1/2 acres, Freeman Sec. II, Oakcrest.
5852 9-1957	"	"	"	"	Leshie + Shaw, Inc.	707	71	5800	Lot 196, Texas Ave. Augusta Road Hills
5852 9-1957	"	"	"	"	E. P. Holder, <i>et al</i>	707	193	4300	Lot 18 + Part Lot 17 Hammer Ave. South Forest Estate.
5852 9-1957	"	"	"	"	Local Home Builders, Inc.	707	196	7900	Lot 3 East, Belvedere Rd. Sec. 2, Woodfields
5852 9-1957	"	"	"	"	William A. Vaughan	707	199	9400	Lot 301 bluffs side lane. Oak Crest, Sec. 2
5852 9-1957	"	"	"	"	Brown, Inc.	707	202	5600	Lot 133 Brownwood Dr. Map 2, Whorlee Forest.
5852 9-1957	"	"	"	"	Lawrence Reid	707	205	9400	Lot 27 Whorlee Ave. St. Slater Village, Bates Sp.
5944 11-1957	"	"	"	"	J. F. Smith <i>et al</i>	707	276	3000	Lots 25 + 26, Bk. A. Mellon Lot, Pennick St.
6051 12-1957	"	"	"	"	Harold Austin Anahae C. Gibson	707	279	6300	Rd. Ellenton, Acres. Lot 64, Lowndes Hill.

INDIRECT or MORTGAGEE Index to Real Estate Mortgages — Greenville County, S. C.

22
(39)

GOTT FAMILY NAME INDEX No. 1—Split
Copyright 1933 A-12256v

☞ Open at Proper Tab according to First Letter or Letters of
Name and refer to Buff Sub-Index sheet for page reference.

Made by The Gott Index Company, Columbus, Ohio
Mfg. Gott Patent Index Systems—M

FILE NUMBER	MORTGAGEES	GIVEN NAMES	GIVEN NAMES	GIVEN NAMES	MORTGAGORS	BOOK	PAGE	Amount	BRIEF DESCRIPTION, LOCATION, ETC. (Not Warranted)
DATE OF RECORD	FAMILY NAMES	ABCDEFGH	IJKLMNO	PQRSTUVWXYZ					
6051 Mar. 12, 1957	First	Federal	S. & L.	Assn.	Frank Ulmer Lumber Co.	707	339	6,000 ⁰⁰	Lot 2, Ida Court - Colonial Ave. Riverside
6155 13, 1957					Amanda R. Burries	708	319	2,000 ⁰⁰	Lot 18 + (Part Lot 19, Blk 3) (Part Lots 211 + 212, cor. Gridley + Martin Sts., also Lots 14 + 15 adjoining
6398 15, 1957					J. A. Maddox, et al	707	444	8,500 ⁰⁰	Paris Mt. Sp. 8 1/2 acres, Farris Bridge Rd. Sec. 1, Oak-Crest -
6488 16, 1957					Brown, Inc.	707	477	7,600 ⁰⁰	Lot 45, Templewood Dr. Dr. Janglewood
					Doyle Black	707	480	8,700 ⁰⁰	Lot 37, Sec. 2, River Oaks
					C. A. Cann et al	707	483	3,300 ⁰⁰	Lot 16 + Part Lot 15 Blk 9, cor. Highlawn Ave. + Marion St. Riverside
6584 18, 1957					Raymond L. Hicks et al	707	540	4,000 ⁰⁰	F. H. Oak Mfg. Co. Lot 56, Broad Ave Sec. 1
6662 19, 1957					J. H. Pitts	707	543	12,000 ⁰⁰	Part Lot 11, S. C. Hwy 291 + Hampton Terrace Chng. Exg. Sp.
6876 22, 1957					H. C. Balentine	708	55	10,500 ⁰⁰	Lot 42, Lusk Dr. Trade Early St.
6875 22, 1957					Lucille M. Miller	708	175	2,200 ⁰⁰	Part Lots 10 + 11, West Road, Paris Mt. Sp.
6877 22, 1957					J. E. Farr, Jr.	708	178	10,000 ⁰⁰	1 1/2 acres, Cedar Lane Elletson Acres
6874 22, 1957					Robert D. Sanders	708	181	16,600 ⁰⁰	Lot 80, Lashwood Ave O'Hail Sp.
					Alice Compton Bryant	708	184	6,800 ⁰⁰	.37 acre + .47 acres

INDIRECT or MORTGAGEE Index to Real Estate Mortgages — Greenville County, S. C.

22

(138)

REG. U. S. PAT. OFFICE *Chas. McKee* County Indexes Since 1868 An Identifying Trade Mark

Open at Proper Tab according to First Letter or Letters of Name and refer to Buff Sub-Index sheet for page reference.

COTT FAMILY NAME INDEX No. 1—Split Copyright 1933 A-122569

FILE NUMBER DATE OF RECORD	MORTGAGEES FAMILY NAMES	GIVEN NAMES ABCDEFGHIJ	GIVEN NAMES KLMNOP	GIVEN NAMES QRSTUVWXYZ	MORTGAGORS	BOOK	PAGE	Amount	BRIEF DESCRIPTION; LOCATION, ETC. (Not Warranted)
7160 Feb. 25, 1957	First	Federal	S + L	Acen	Emma C. Wood	708	265	2500 ⁰⁰	Spgs. Tp. 1 acre, Lee Rd. Chick
"	"	"	"	"	Herbert Neil Mauldin	708	268	4500 ⁰⁰	Paris Mt. Tp. Lot 3, Parker Rd.
"	"	"	"	"	H. R. Woodson	708	271	3500 ⁰⁰	1/2 acre, Dunklin Tp.
"	"	"	"	"	Lawrence Reid	708	274	11250 ⁰⁰	Chick Spgs. Tp. Lot 40, Mable Ave.
7099 25-1957	"	"	"	"	Jack E. Shaw	708	376	11300 ⁰⁰	Chick Spgs. Tp. Lot 254, Mable Ave.
7162 25-1957	"	"	"	"	James L. Brankham	708	277	9000 ⁰⁰	Meadows, Paris Mt. Tp. Lot 11, Mauldin Circle, Mauldin
7279 26-1957	"	"	"	"	Leslie + Shaw, Inc.	708	440	5800 ⁰⁰	Chick Spgs. Tp. Lot 10, Edwards Rd.
7575 29-1957	"	"	"	"	Ralph Peterson	709	59	6200 ⁰⁰	Rd. Slater. Lot 1, Blk. O, Valley Bridge
"	"	"	"	"	John Daniel Baldwin	709	62	10,000 ⁰⁰	Rd. Austin Tp. 4 acres, Old Laurens
"	"	"	"	"	J. H. Mauldin	709	65	14600 ⁰⁰	Lots 33 + 35, Blk. B. Pinchurst Dr - Pinchurst Chick Spgs. Tp.
8208 Apr. 5-1957	"	"	"	"	Everett E. Sides	709	439	11,500 ⁰⁰	Map 2, Cochran Heights. Lot 25, Macey Ave.
8212 5-1957	"	"	"	"	Leslie + Shaw, Inc.	709	442	3700 ⁰⁰	Pleasant Valley. Lot 150, Prosperity Ave.
8336 6-1957	"	"	"	"	Fred L. Swelling	709	529	4300 ⁰⁰	Ave. Highland Lot 9, Blk. L, Florida
8338 8-1957	"	"	"	"	J. J. Benston	709	532	73,000 ⁰⁰	105 or more, Riverview Road, also known as Old Blechny Rd.

INDIRECT or MORTGAGEE Index to Real Estate Mortgages — Greenville County, S. C.

22

COTT FAMILY NAME INDEX No. 1—Split
Copyright 1933 A-12259

☞ Open at Proper Tab according to First Letter or Letters of
Name and refer to Buff Sub-Index sheet for page reference.

Made by The Cott Index Company, Columbus, Ohio
Mfg. Cott Patent Index Systems—M

13 7)

FILE NUMBER	MORTGAGEES FAMILY NAMES	GIVEN NAMES ABCDEFGHIH	GIVEN NAMES IJKLMNO	GIVEN NAMES PQRSTUVWXYZ	MORTGAGORS	BOOK	PAGE	Amount	BRIEF DESCRIPTION, LOCATION, ETC. (Not Warranted)
DATE OF RECORD									
8443 Apr. 9, 1957	First	Federal S. & L. Assn.			James J. Nash, et al	710	49	10,000	00 Sherwood Forest - Lot 97, Sigallott St.
"	"	"	"	"	Paul J. Foster, jr.	710	52	10,000	00 Lot 26, clats. ave. map 2, Cherokee Forest, Chick Spgs. Sp.
8436 9-1957	"	"	"	"	Louis C. Burdick, et al	710	55	10,750	00 James M. Edwards, Lot 29, Maple Ave, Crap Woodfield, Gault Sp.
8669 11-1957	"	"	"	"	William A. Vaughn	710	58	9,400	00 Lot 302, Cliffside Lane, S.C.
8925 15-1957	"	"	"	"	Crescent Bldg. Inc	710	141	6,200	00 Lot 3, Ashley Ave -
8925 15-1957	"	"	"	"	James E. Fann, et al	710	387	13,000	00 6.31 acres, Berea Community Highway ave. + Marine St. Pineville
8925 15-1957	"	"	"	"	L. A. Lamm	710	390	4,000	00 Lot 16 + Part Lot 15, Bell P. cov. + Lockwood ave. Ellenton cov.
8925 15-1957	"	"	"	"	Anadane Le Gibson	710	393	11,500	00 Lot 75 cov. Lowndes Hill Rd Butler Sp.
8952 15-1957	"	"	"	"	Melva R. Morris	710	396	4,000	00 4.28 acres, Langston Rd. Park Place.
8925 15-1957	"	"	"	"	Victoria Langley Lindsey	710	399	1,600	00 Lot 11, Bell St, Fitzgerald St. Augusta cov. North Sp.
8952 15-1957	"	"	"	"	D. U. Mauldin	710	402	6,500	00 Lot 142, Lanani Circle, Laurel Forest.
9103 16-1957	"	"	"	"	J. L. Mundy, III	710	405	13,500	00 Lot 2, Sea II, Brynnylls Lots 104, 105, 108 + Part Lot
"	"	"	"	"	H. S. Haynes	710	463	4,800	00 106 + 107, Robinswood Drive Sherwood Forest, Chick Spgs. Sp.
"	"	"	"	"	H. S. Haynes	710	466	6,000	00 Sherwood Forest, Chick Spgs. Sp. Part Lot 107, Bull Rd.

INDIRECT or MORTGAGEE Index to Real Estate Mortgages — Greenville County, S. C.

22
(32)

REG. U. S. PAT. OFFICE *Chambers* County Indexes Since 1868 An Identifying Trade Mark

Open at Proper Tab according to First Letter or Letters of Name and refer to Buff Sub-Index sheet for page reference.

COTT FAMILY NAME INDEX No. 1—Split Copyright 1933 A-122559

FILE NUMBER DATE OF RECORD	MORTGAGEES FAMILY NAMES	GIVEN NAMES ABCDEFGHIJ	GIVEN NAMES KLMNO	GIVEN NAMES PQRSTUVWXYZ	MORTGAGORS	BOOK	PAGE	Amount	BRIEF DESCRIPTION, LOCATION, ETC. (Not Warranted)
9108 Apr. 16. 1957	First	Federal	E. & L	Person	Local Home Bldg Inc	710	469	8400	Forest Estate, Gantt Sp Lot 43, Brantford Lane, South
					J. H. Mauldin	710	472	15,600	Lot 7, Block B, Lot 45 + Part Lot 43, sec B, Cynthurst Dr. Cynthurst, Chick Spg Sp
					Jo Ann Leplast	710	475	13,500	Red. Lake Forest Lot 8, Sec. II, Berryhill
					H. J. Thomas	710	478	12,000	Lot, Keith Dr.
4317 18. 1957					Burton L. Buffham	710	549	10,800	Plot 21, Sunset Hills. Part Lots 53 + 54 hemlock Dr.
9492 20. 1957					M. Bruce Phillips	711	83	8400	Lane Gardens. Lot 76, Gaudin Dr. Cedar
					Charles Allen Carter	711	86	12,500	Lot 35, car arbutus Trac Lawrence Hill Rd. Elletton acre, sec a
					Glynn H. Lowery	711	89	2,925	Bros. Mills Mill #1 Lot 221, Village of Reeves
					Local Home Bldg Inc	711	92	8400	South Forest East of Gantt Sp Lot 45, Brantford Lane
					Victor H. Gillespie	711	95	6700	Mission St. Lot car Mills ave +
					Eulis F. Fortner	711	98	3024	Bros. Mills Mill #1 Lot 214, Village Reeves
					Clyde M. Campbell	711	101	2,925	Mills Mill, No. 1 Lot 220, Village Reeves Bros
					Thomas D. Chubocals	711	104	2,925	Mills Mill #9 Lot 219, Village Reeves Bros
9546 22. 1957					Pauline B. Waldrop	711	139	2,880	Bros. Mills Mill #1 Lot 223, Village Reeves

INDIRECT or MORTGAGEE Index to Real Estate Mortgages — Greenville County, S. C.

22
(370)

COTT FAMILY NAME INDEX No. 1—Split
Copyright 1953 A-12259

Open at Proper Tab according to First Letter or Letters of
Name and refer to Buff Sub-Index sheet for page reference.

Made by The Cott Index Company, Columbus, Ohio
Mfg. Cott Patent Index Systems—M

FILE NUMBER	MORTGAGEES FAMILY NAMES	GIVEN NAMES ABCDEFGHIJ	GIVEN NAMES KLMNO	GIVEN NAMES PQRSTUVWXYZ	MORTGAGORS	BOOK	PAGE	Amount	BRIEF DESCRIPTION, LOCATION, ETC. (Not Warranted)
DATE OF RECORD									
9596 Apr. 22, 1957	First	Federal	S + L	Assn.	Eugene Faut, et al	711	142	7500	00 Glenn Road, Glenn Farms 00 Part Lot 12, Blk C, 00 Cross Mills Mill #1
"	"	"	"	"	William C. Moore	711	145	2925	00 Lot 222, Village Pines 00 Mills Mill, #1
"	"	"	"	"	Lester Ball, et al	711	148	4025	00 Lot 140, Village Pines 00 Cross Mills Mill, #1
"	"	"	"	"	Otis E. Revis, et al	711	151	3960	00 Lot 224, Village Pines 00 Pagan Terrace, South Sp.
"	"	"	"	"	Hubert E. Thomas et al	711	154	6300	00 Lot 11, Mayflower ave 00 Lot 4, Blk H, cor Eighth
9662 23, 1957	"	"	"	"	Ransom N. McCallum	711	240	2800	00 Ave + Twenty First St. 00 Judson Mills Village No. 2
"	"	"	"	"	"	"	"	"	00 M ^r Daniel Neightz
9818 24, 1957	"	"	"	"	James E. Overall	711	301	16,000	00 Lot 8 + Part Lot 9, Ben St- 00 Cedar Lane Gardens.
"	"	"	"	"	Carl B. Holland	711	304	7150	00 Lot 28, Jonquil Lane 00 Cedar Lane Gardens
"	"	"	"	"	Carl B. Holland	711	307	7150	00 Lot 30, Jonquil Lane 00 Cedar Lane Gardens
"	"	"	"	"	Carl B. Holland	711	310	7150	00 Lot 24, Jonquil Lane 00 Place
"	"	"	"	"	J. L. Garrett et al	711	313	5000	00 Lot 9, East Augusta 00 North Hill
"	"	"	"	"	Roy J. Roddy	711	316	9000	00 Lot 56, Gallivan St. 00 Cedar Lane Gardens
"	"	"	"	"	Carl B. Holland	711	319	7150	00 Lot 72, Gardenia Dr. 00 Cedar Lane Gardens
"	"	"	"	"	Carl B. Holland et al	711	322	7150	00 Lot 11, Orchard Drive 00 Pleasant Valley Hunt Sp.
9922 25-1957	"	"	"	"	Jesse Lee Cooper	711	374	4950	00 Lot 150, Prosperity ave

INDIRECT or MORTGAGEE Index to Real Estate Mortgages — Greenville County, S. C.

22

(370)

REG. U. S. PAT. OFFICE *Chumlett* County Indexes Since 1888 An Identifying Trade Mark

Open at Proper Tab according to First Letter or Letters of Name and refer to Buff Sub-Index sheet for page reference.

COTT FAMILY NAME INDEX No. 1—Split Copyright 1933 A-122559

FILE NUMBER DATE OF RECORD	MORTGAGEES FAMILY NAMES	GIVEN NAMES ABCDEFGHIJ	GIVEN NAMES KLMNOP	GIVEN NAMES QRSTUVWXYZ	MORTGAGORS	BOOK	PAGE	Amount	BRIEF DESCRIPTION, LOCATION, ETC. (Not Warranted)
10020 Apr 26. 1957	First	Federal S. & L.		Assn	Lemie E. McCravy <i>et al</i>	711	417	2,925	00 Bass Mills Hill #1 Lat 212 Village of Reeves
	"	"	"	"	Henry L. Brown <i>et al</i>	711	420	7,500	00 Edwards Forest Chick Spgs. Sp Lat 26 Bellevue Dr.
10125 27. 1957	"	"	"	"	Pierre Pallard, Jr.	711	468	4,600	00 Isaqueena Oak. Lat 55 Harrington ave.
	"	"	"	"	Inez B. Hall	711	471	5,300	00 54. Cuttins Circle Lats 52 + 53 + Part Lats 51 +
10163 29. 1957	"	"	"	"	Joe J. Fares	711	520	10,500	00 Belle Meade Court Sp Lat 301. Marlboro Dr.
10419 May 1. 1957	"	"	"	"	Doyle Black	712	34	7,100	00 Sec. 1 Oak-Crest. Lat 30. Templewood Dr.
	"	"	"	"	John F. McKittrick	712	37	4,500	00 Austin Sp. Lats 1, 2 + 3 (5 Acres)
	"	"	"	"	J. H. Mauldin	712	40	15,900	00 Pincknet. Chick Spgs. Sp Lats 50, 6 + 8 Blk B.
	"	"	"	"	J. P. Medlock	712	43	7,200	00 Butler. Sp Lat 7 Eisenhower ave
	"	"	"	"	Melda H. Hudson	712	46	6,700	00 Lat 6. less part sold off N. S. Hwy 24. University Park
10823 6. 1957	"	"	"	"	Charbel Horn, et al	712	307	1,850	00 Oaklawn - Drexel. Sp Lots 39 + 40. Florence ave.
10822 6. 1957	"	"	"	"	J. H. Oette	712	311	15,500	00 Part Lat 11. S.C. Hwy. 291 Dine. Paris Mt. Sp.
10870 7. 1957	"	"	"	"	D. N. Mauldin	712	390	7,500	00 Part Lat 31. Long Court Chick Spgs. Sp
	"	"	"	"	Gulas E. Charming <i>et al</i>	712	393	5,100	00 Lat 12. Runcombe Rd. Chick Spgs. Sp
	"	"	"	"	George H. Doome <i>et al</i>	712	396	9,500	00 Chick Spgs. Sp Lat 15. Hill Top Drive
10995 8. 1957	"	"	"	"	J. P. Medlock	712	446	6,600	00 Butler. Sp Lat 1. Eisenhower ave

INDIRECT or MORTGAGEE Index to Real Estate Mortgages — Greenville County, S. C.

COTT FAMILY NAME INDEX No. 1—Split
Copyright 1933 A-122589

Open at Proper Tab according to First Letter or Letters of Name and refer to Buff Sub-Index sheet for page reference.

Made by The Cott Index Company, Columbus, Ohio
Mfg. Cott Patent Index Systems—M

22
13.0)

FILE NUMBER DATE OF RECORD	MORTGAGEES FAMILY NAMES	GIVEN NAMES ABCDEFGHIH	GIVEN NAMES IJKLMNO	GIVEN NAMES PQRSTUVWXYZ	MORTGAGORS	BOOK	PAGE	Amount	BRIEF DESCRIPTION, LOCATION, ETC. (Not Warranted)
1124 May 10, 1957	Frost	Federal	S. & L.	Assn.	E. Esley Jones	713	4	10,000	Rd. Sherwood Forest. Lot 213, Forest Green
11426 14-1957	"	"	"	"	H. J. Watson, et al	713	191	14,000	Morningside, Butler Tp. Part Lot 1, Richbourg Rd.
11424 14-1957	"	"	"	"	A. N. Smart, Jr.	713	194	4,700	Lot 9, Milton Ave. near Saluda River.
11425 14-1957	"	"	"	"	Roy Butterfield, et al	713	197	7,300	Part Tract 15 east of Grand View
11427 14-1957	"	"	"	"	James E. Burger	713	200	5,700	Lot 1, Jammie Dr. Rd. - Paris Mt. Tp.
11428 14-1957	"	"	"	"	J. A. Maddox, et al	713	203	9,500	8 1/2 acres, Farris Bridge Oak Crest, Sec. II
11429 14-1957	"	"	"	"	Brown, Inc	713	206	10,000	Lot 110, Garren Dr. Sec. II, Oak Crest
11430 14-1957	"	"	"	"	Boyer H. Hamby	713	209	7,200	Lot 196, Texas Ave. South First, Estates South Tp.
11728 16-1957	"	"	"	"	Brown, Inc	713	318	11,000	Lot 47, Brantford Lane Be 1, Oak Crest
"	"	"	"	"	Add. Lucille Benston	713	321	3,850	Lot 8, Blk K Grove Rd. Butler Tp.
"	"	"	"	"	J. O. Medlock	713	324	7,600	Lot 8, Greenhouser Ave. Sherwood Forest
11923 20-1957	"	"	"	"	James O. Yance	713	461	10,000	Lot 60, Friarstuck Rd. South Forest Est. - Gantt Tp.
"	"	"	"	"	Brown, Inc.	713	467	11,000	Lot 50, Brantford Lane. Be 1, Oak Crest
12141 21-1957	"	"	"	"	Walter B. Meadors	713	529	7,350	Lot 68, Lyndurst Dr. Sec. 1, Oak Crest
"	"	"	"	"	Walter B. Meadors	713	532	6,050	Lot 70, Lyndurst Dr. Mill Village - S. Hill
"	"	"	"	"	Impeonelle Church of God, Inc.	713	535	1,500	Lot 78, First St. - Woodland

INDIRECT or MORTGAGEE Index to Real Estate Mortgages — Greenville County, S. C.

22

(39)

REG. U. S. PAT. OFFICE *Chumlett* County Indexes Since 1888 An Identifying Trade Mark

Open at Proper Tab according to First Letter or Letters of Name and refer to Buff Sub-Index sheet for page reference.

COTT FAMILY NAME INDEX No. 1—Split Copyright 1933 A-122559

FILE NUMBER DATE OF RECORD	MORTGAGEES FAMILY NAMES	GIVEN NAMES ABCDEFGHIJ	GIVEN NAMES KLMNO	GIVEN NAMES PQRSTUVWXYZ	MORTGAGORS	BOOK	PAGE	Amount	BRIEF DESCRIPTION, LOCATION, ETC. (Not Warranted)
12141 May 21-1957	First	Federal	B + L	Assn.	K. E. Ogle, et al	713	538	4200	Butler Sp Lot 27 Hill Top Dr.
12250 22-1957	"	"	"	"	H. E. Ennor	714	85	7600	Butler Sp Lot 8, Part Lots E + D,
12393 24-1957	"	"	"	"	Mulberry Corp.	714	88	12500	Buncombe + Goodwin St Lot 1 + Part Lot 2, cor
12548 25-1957	"	"	"	"	E. Russell Stoner	714	164	10800	Sec I Lake Forest. Lot 19, Lake Fairfield Dr.
"	"	"	"	"	J. H. Mauldin	714	227	18800	Dr. Sherwood Forest Lots 217 + 217 a, Forest Green
"	"	"	"	"	Mary Petropoulos	714	230	1950	Sec 13 1/2 Boyce Lawn Lot 7, Pettigen St
"	"	"	"	"	Jack E. Strickland	714	238	6000	Lot 3, Ridgeway Dr. Sec. III, Timberlake
"	"	"	"	"	Lawrence Reid	714	236	10300	Lot 22 Selgefield Dr - Dr. Sherwood Forest.
"	"	"	"	"	J. H. Mauldin	714	239	18000	Lots 215 + 216, Forest Green
"	"	"	"	"	Douglas L. Scott	714	242	15500	Lot 51, Maple Ave. Butler Sp.
12690 28-1957	"	"	"	"	J. P. Medlack	714	339	7600	Lot 9 Eisenhower Ave. Cardinal Park, Chick Spg Sp
"	"	"	"	"	Horace N. Brant	714	342	11500	Lots 34 + 35, Cardinal Dr. South Forest Est. Gantt Sp.
12806 29-1957	"	"	"	"	John K. Temple Jr.	714	483	8400	Lot 48, Brantford Lane Sherwood Forest.
12805 29-1957	"	"	"	"	Ruth M. Crewell	714	486	11000	Lot 214, Forest Green Rd.
12914 30-1957	"	"	"	"	Louis L. Bright et al	715	21	3520	Butler Sp. Lot 8 Laurens Rd.
12915 30-1957	"	"	"	"	Theron G. Hawthorn	715	24	14500	Lot State Hwy 14 (Kutlerwood Rd) + new cut Rd. Highlands Sp

INDIRECT or MORTGAGEE Index to Real Estate Mortgages — Greenville County, S. C.

COTT FAMILY NAME INDEX No. 1—Split
Copyright 1983 A-18255v

Open at Proper Tab according to First Letter or Letters of
Name and refer to Buff Sub-Index sheet for page reference.

Made by The Cott Index Company, Columbus, Ohio
Mfg. Cott Patent Index Systems—M

22
139)

FILE NUMBER DATE OF RECORD	MORTGAGEES FAMILY NAMES	GIVEN NAMES ABCDEFGHIH	GIVEN NAMES IJKLMNO	GIVEN NAMES PQRSTUVWXYZ	MORTGAGORS	BOOK	PAGE	Amount	BRIEF DESCRIPTION, LOCATION, ETC. (Not Warranted)
12916 May 30, 1957	Frist	Federal	S. + L.	Assn.	James E. Hawthorn	715	27	8700	Lot, Crane Ave.
13338 June 4, 1957	"	"	"	"	Leslie + Shaw, Inc.	715	205	5700	De. Mayfair Estates. Lots 26 + 27, Blk. D Mayfair
13338 " 4, 1957	"	"	"	"	H. H. Strickland	715	208	10,500	De. Mayfair Est. Chick Spgs. Sp. Lot 7 + Part Lot 6, Blk. F, Spgs.
13338 " 4, 1957	"	"	"	"	V. A. Boushillon, et al	715	211	5,600	Lot 3, Laurens Rd., Butler Sp.
13404 " 4, 1957	"	"	"	"	Jimnie D. Andrews	715	279	7,750	Green Forest, Chick Spgs. Sp. Lot 10, Sec. B, Pinnacle Dr.
13404 " 4, 1957	"	"	"	"	Richard E. Ray, et al	715	282	12,000	North Hills. Lot 53, Halliway Ave.
13463 " 5, 1957	"	"	"	"	Joe E. Campbell	715	323	18,000	add. Lot Williams St., Boyce & Bailey St.
13463 " 5, 1957	"	"	"	"	R. L. Tullman	715	326	3,500	Lots 89 + 90 cor. Green St.
13553 " 6, 1957	"	"	"	"	Norma Jean Outz	715	408	6,900	Lot 3, Park Rd., Paris Int. Sp.
13553 " 6, 1957	"	"	"	"	Lalyde H. Duncan, et al	715	411	6,000	1 ⁵³ / ₁₀₀ acres Chick Spgs. Rd.
13737 " 7, 1957	"	"	"	"	Palmer Williams	715	465	1500	Bates Sp. Lot 23, U. S. Hwy 25
13852 " 10, 1957	"	"	"	"	Don B. Edens L. R. Lingerfelt, Jr.	715	468	7700	Spgs. Sp. Lot, Paris Rd. Chick 122, Plat 4, Camilla Park Subd
13974 " 11, 1957	"	"	"	"	Eugene R. James (Boyd) L. M. Brown	715	540	9,200	Mayfair Estates, Chick Spgs. Sp. Lot 6, Blk E Tiffany Dr. Chick Spgs. Sp.
	"	"	"	"	Martha J. Edwards	716	65	7400	Lot 3, Cape Drive. Road, Bates Sp.
	"	"	"	"		716	68	4600	2.50 Acres, 4th St. Home

INDIRECT or MORTGAGEE Index to Real Estate Mortgages — Greenville County, S. C.

22
(3 R)

REG. U. S. PAT. OFFICE *Chas McColl* County Indexes Since 1888
An Identifying Trade Mark

Open at Proper Tab according to First Letter or Letters of
Name and refer to Buff Sub-Index sheet for page reference.

COTT FAMILY NAME INDEX No. 1—Split
Copyright 1933 A-122569

FILE NUMBER DATE OF RECORD	MORTGAGEES FAMILY NAMES	GIVEN NAMES ABCDEFGH	GIVEN NAMES IJKLMNO	GIVEN NAMES PQRSTUVWXYZ	MORTGAGORS	BOOK	PAGE	Amount	BRIEF DESCRIPTION, LOCATION, ETC. (Not Warranted)
13998 June 12, 1957	First	Federal	S + L	Assoc	W. Lewis Stoner	716	145	7800	East Lake Subd. Lot 100, East Circle ave.
"	"	"	"	"	John J. Pitts	716	148	13500	Timberlake Lot 34, Selwyn, N.C.
14070 June 12, 1957	"	"	"	"	Ralph Peterson et al	716	154	6200	Jalley Bridge Road, Blotter Re-indexed Lot 1, Blk C
14294 14-1957	"	"	"	"	H. E. Arnold	716	236	6500	Jay Estates Lot 8 + Part Lot 9
14423 17-1957	"	"	"	"	J. F. Hatts, et al	716	319	2800	Mountain View Lot 37, Bailey St, Blk C
"	"	"	"	"	George J. Scarr et al	716	322	34100	Part Lot 7, Augusta Rd. Augusta Circle + Lot 24 + Part Lot 23, Lannan Dr.
"	"	"	"	"	"	"	"	"	"
"	"	"	"	"	Brown, Inc.	716	325	11200	Bruce Heights Lot 1, Nora Dr.
"	"	"	"	"	Herbert C. Wood	716	328	15100	Chick Spgs. Tp Lot 52, Maple ave.
"	"	"	"	"	Mary H. Ledford et al	716	331	8600	Ridge Heights, Bates Tp Lot 6, Glenn St, Blue
14463 18-1957	"	"	"	"	J. H. Mauldin	716	406	15600	Lot 16, Tiffany Dr. Cardinal Park + Lot 34-A
"	"	"	"	"	"	"	"	"	Cardinal Dr, Chick Spgs. Tp
14657 19-1957	"	"	"	"	J. P. Medlock	716	425	7600	Wilton Court Lot 1, Pearse ave (Eisenhower ave)
"	"	"	"	"	Builder + Contractor, Inc.	"	"	"	"
"	"	"	"	"	Perry B. Luthi	716	428	7100	Rd. South Forest Estates Lot 171, West Belvedere
"	"	"	"	"	+ Cont. Inc.	"	"	"	"
"	"	"	"	"	Perry B. Luthi, Bldg.	716	431	7100	Rd. South Forest Estates Lot 170, West Belvedere
14722 20-1957	"	"	"	"	Harold C. Spincy	716	496	7950	Dr. Mayfair Est. Lots 26-27, Blk D, Mayfair

INDIRECT or MORTGAGEE Index to Real Estate Mortgages — Greenville County, S. C.

GOTT FAMILY NAME INDEX No. 1—Split
Copyright 1933 A-122859

Open at Proper Tab according to First Letter or Letters of
Name and refer to Buff Sub-Index sheet for page reference.

Made by The Gott Index Company, Columbus, Ohio
Mfg. Gott Patent Index Systems—M

22
(38)

FILE NUMBER	MORTGAGEES FAMILY NAMES	GIVEN NAMES ABCDEFGHIJ	GIVEN NAMES KLMNO	GIVEN NAMES PQRSTUVWXYZ	MORTGAGORS	BOOK	PAGE	Amount	BRIEF DESCRIPTION, LOCATION, ETC. (Not Warranted)
14861 Jan. 21, 1957	First	Federal	S. & L.	Assoc.	Hubert & Thomas	717	27	7100	Lot 44 cor. South Kinglet Rd. & Midway Rd., Pawan Terrace Sec. 2, Grant Tp.
"	"	"	"	"	"	"	"	"	"
"	"	"	"	"	L. E. Murch	717	30	4800	Smith, O'Neal Tp. Lot 7, Prop. H. Dennis
14984 " 24, 1957	"	"	"	"	Joe J. James	717	146	7,500	Belle Meade Lot 67 East Dorchester Blvd.
14953 " 24, 1957	"	"	"	"	Louis S. Riskey, et al	717	117	10,000	Pinehurst, White Spgs. Tp. Lot 10 & Part Lot 8, Blk. B. Vale Dr.
14954 " 24, 1957	"	"	"	"	John L. Baity	717	121	11,500	Shenwood Forest Lot 204 Nottingham Road
14952 " 24, 1957	"	"	"	"	Arthur Hoop, Sr. et al	717	124	9,000	Lot 3 & Part Lot 4, U. S. Hwy 25
14984 " 24, 1957	"	"	"	"	M. B. Nichols	717	127	1500	1 acre, Wantha Sp.
14984 " 24, 1957	"	"	"	"	D. Y. Mauldin	717	130	7,900	Green Forest Lot 13, Blk. B. Everett St
14984 " 24, 1957	"	"	"	"	Eddie Elayd, Hall, et al	717	133	11,500	Mauldin Meadows, Pine Mt. Tp. Lot 13, Mauldin Circle
14984 " 24, 1957	"	"	"	"	Dwight K. Acher, et al	717	137	9,500	White Spgs. Tp. Lot 12, Blk. B. Vale Dr., Pinehurst
14984 " 24, 1957	"	"	"	"	Elizabeth B. Lordell	717	140	10,000	Lot 12, Florida Ave. Pinehurst, White Spgs. Tp.
14984 " 24, 1957	"	"	"	"	Edgeworth A. Kelley	717	143	5,400	Lot 15, Blk. B. Pinehurst Dr. St. Blaine Village
15050 " 25, 1957	"	"	"	"	Herbert Rudd	717	199	3200	Lot 7, Blk. H. Webster Leavitt, Butler Tp.
15173 " 26, 1957	"	"	"	"	J. P. Medlock	717	272	7,800	Lot 2, O'Neal Ave., Nittown Aralan Estate
15251 " 27, 1957	"	"	"	"	D. J. Morse, et al	717	355	8,000	Lots 146, 147 & 148, Crestview Dr.

INDIRECT or MORTGAGEE Index to Real Estate Mortgages — Greenville County, S. C.

22 22
 (37) (37)

REG. U. S. PAT. OFFICE *Chas. M. Cott* County Indexes Since 1888
 An Identifying Trade Mark

Open at Proper Tab according to First Letter or Letters of Name and refer to Buff Sub-Index sheet for page reference.

COTT FAMILY NAME INDEX No. 1—Split
 Copyright 1933 A-122569

FILE DATE	FILE NUMBER DATE OF RECORD	MORTGAGEES FAMILY NAMES	GIVEN NAMES ABCDEFGH	GIVEN NAMES IJKLMNO	GIVEN NAMES PQRSTUWXYZ	MORTGAGORS	BOOK	PAGE	Amount	BRIEF DESCRIPTION, LOCATION, ETC. (Not Warranted)
13	17311	First	Federal	S + L	Assn.	R. G. Pace	719	461	7000	3 acre Paris Mt. Sp.
Jan	July 22, 1957					H. E. Nynn, Jr	720	14	1600	Runcombe Park
"	" 24, 1957					Dorothy R. Young	720	74	10,500	5.16 acres Altamont Rd.
"	" 17562					J. H. Mauldin	720	87	16,200	Lot 11, Cedar Drive
"	" 25-1957					Hazel G. Childress	720	90	16,500	Mildair, estate
"	" 17653					Luke + Shaw, Inc.	720	124	6,150	Lot 2 Hampton Circle
"	" 26-1957					Clarence E. Eubanks	720	127	6,350	Sharon Park
"	"					James A. Norungala	720	130	24,000	Lot 17 Sharon Dr.
"	"					Brown, Inc.	720	133	6,700	Sunnymede
"	"					Palmer Cordell	720	136	7,700	Lot 12 Chestnut St.
"	18083	" " " " " "	" " " " " "	" " " " " "	" " " " " "	E. H. Price, et al	720	254	15,000	Park, Butler Sp.
"	30-1957					H. H. Robertson	720	257	5,900	Lot 10 Proffitt Dr. Liberty
"	"					Luther M. Burroughs	720	260	5,900	Crest, Sec. II
"	"					Herbert C. Wood	720	438	16,600	Lot 204 Garren Dr. Oak-
"	"					Margaret Trusty	721	10	8,500	Oak-crest, Sec. 1
"	"					Herbert Hoover	721	13	4,000	Lot 33 Templewood Dr
"	"					"	"	"	"	Northside Gardens
"	"					"	"	"	"	Part Lot 2, East North St.
"	"					"	"	"	"	Paris Mt. Sp
"	"					"	"	"	"	Lot 2 Parker Rd.
"	"	"	"	"	"	Paris Mt. Sp				
"	"	"	"	"	"	Lot 1, Parker Rd.				
"	"	"	"	"	"	Chick Spgs. Sp.				
"	"	"	"	"	"	Lot 2, S. Hwy. 29.				
"	"	"	"	"	"	Grand-view				
"	"	"	"	"	"	Lot 67, Washington Ave.				
"	"	"	"	"	"	Mills Mill				
"	"	"	"	"	"	Lot 105, Weaver St.				

(Lot 21 Runyon Dr. Pine Brook Ext.)

INDIRECT or MORTGAGEE Index to Real Estate Mortgages — Greenville County, S. C.

22
(32)

COTT FAMILY NAME INDEX No. 1—Split
Copyright 1933 A-12255v

Open at Proper Tab according to First Letter or Letters of
Name and refer to Buff Sub-Index sheet for page reference.

Made by The Cott Index Company, Columbus, Ohio
Mfg. Cott Patent Index Systems—M

FILE NUMBER	MORTGAGEES FAMILY NAMES	GIVEN NAMES ABCDEFGHIJ	GIVEN NAMES KLMNO	GIVEN NAMES PQRSTUVWXYZ	MORTGAGORS	BOOK	PAGE	Amount	BRIEF DESCRIPTION, LOCATION, ETC. (Not Warranted)
18505 Aug 5, 1957	First	Federal	E + L	Person	D. H. Mauldin et al	721	16	7400	Drive, Paris Mt. Tp. Lot 5 South Rockview
18504 5-1957	"	"	"	"	Allen E. Vaughn	721	19	9100	Green Forest, Chick Spgs. Tp. Lot 8 Sec. 2, Edwards Rd.
18543 6-1957	"	"	"	"	J. E. Meadors	721	45	13,300	Lot 76, Bldg. 7, Swinbrook Drive, (formerly Dayton Dr.) University Heights
18778 7-1957	"	"	"	"	Harvey H. Clinch E. J. McCarthy et al	721	48	16,000	Timberlake Subd. Lot 30 Selwyn Drive, Dr. Timberlake
18986 9-1957	"	"	"	"	James D. Cordell J. J. Medlock	721	303	8300	Angels Hgts Subd. Lot 14 Blk B, Crane Ave. Court, Butler Tp.
18983 9-1957	"	"	"	"	H. Lewis Stoner	721	309	8300	East Lake, City Lot 101, East Circle Ave.
19081 12-1957	"	"	"	"	Truman Calvin Batson	721	312	7500	Lot 12 Maple acres. City
19256 13-1957	"	"	"	"	Joe E. Campbell	721	315	11,000	1/3 acre, Hampton Ave Gantt Tp.
19270 13-1957	"	"	"	"	James D. Jordan	721	379	7500	Part Tract 7, U. S. Hg. 29 Angels Heights Subd.
19256 13-1957	"	"	"	"	James E. Hawkins	721	383	7600	Lot 17, Blk B Crane Ave.
19256 13-1957	"	"	"	"	Donald Styles, et al	721	466	5700	Lot 14, Leone St
19256 13-1957	"	"	"	"	Dorothy Turner	721	469	2500	Lot 4 th Ave. Gantt Tp.
19256 13-1957	"	"	"	"	James H. Dunn et al	721	472	2700	Slater Village Lot 7 Blk C, Whitney St.

INDIRECT or MORTGAGEE Index to Real Estate Mortgages — Greenville County, S. C.

22

(3 X)

REG. U. S. PAT. OFFICE *Chas. McCall* County Indexes Since 1888 An Identifying Trade Mark

Open at Proper Tab according to First Letter or Letters of Name and refer to Buff Sub-Index sheet for page reference.

COTT FAMILY NAME INDEX No. 1—Split Copyright 1933 A-122559

FILE NUMBER DATE OF RECORD	MORTGAGEES FAMILY NAMES	GIVEN NAMES ABCDEFGHIJ	GIVEN NAMES JKLMNOPQ	GIVEN NAMES RSTUVWXYZ	MORTGAGORS	BOOK	PAGE	Amount	BRIEF DESCRIPTION, LOCATION, ETC. (Not Warranted)
19540 Aug 17, 1957	First	Federal S + L Assn.			H. H. Hamby	722	111	10,000	00 Cole Subd. Chick Spgs. Tp. Lot 2, Edwards Rd. Highlan-
					Annie Miller Burton	722	114	4,000	00 Mill Rd. East Highlands, Est. Lot 2, Blk. H. Sec. 4, Parkin
					Salmer Cordell	722	117	15,000	00 Court, Gantt Tp. Lots 11 + 12, Gilbert
					C. C. Davis	722	120	5,500	00 Mt. Park, Paris Mt. Tp. Lot 57, Sable Court, Blue
19695 19-1957					Lloyd H. Jimms	722	184	3,000	00 Judson Mills Village. Lot 12 Eighth St. Sec. 4
19624 19-1957				(Anderson)	Nazel H. Ellison	722	145	14,000	00 Timberlake, Butler Tp. Lot 17, Sedgefield Dr, Sec. III
19845 21-1957				Assn.	Frank P. Pettigrew et al	722	304	8,000	00 Chick Spgs. Tp. Lot, Paris Rd.
19919 21-1957					Jeddy Katenoski	722	320	2,750	00 Mills Mill. Lot 176, Guess St.
20046 23-1957					Blue Ridge Lumber Co. et al	722	381	7,750	00 Sec. 1, Oak-Crest. Lot 51, Templewood Dr.
20141 23-1957					Eddie H. Gregory	722	384	3,500	00 Fairfield Rd. Gantt Tp. 19.1 Acres, less tracts
20140 23-1957					Roy L. Ayers, et al	722	415	4,200	00 Mills Mill. Lot 197, Otis St.
20251 26-1957					J. H. Mauldin et al	722	418	18,700	00 Rd. Sherwood Forest. Lots 184 + 186, Wallingham
					Allen E. Vaughn	722	499	9,100	00 Green Forest, Chick Spgs. Tp. Lot 7, Sec. 2, Edwards Rd.
					L. M. Brown et al	722	502	6,900	00 Rear Part Lot 11, Mayfair Est. Lot 20, Pine Brook Extn. 1
					Allen E. Vaughn	722	505	9,000	00 Green Forest, Chick Spgs. Tp. Lot 8, Sec. 2, Edwards Rd.
					Odell H. Barbery, et al	722	508	3,750	00 Runcombe Park, Paris Mt. Tp. Lot 59 + Pt. Lot 60, South Haven Dr.

INDIRECT or MORTGAGEE Index to Real Estate Mortgages — Greenville County, S. C.

COTT FAMILY NAME INDEX No. 1—Split
Copyright 1933 A-122569

Open at Proper Tab according to First Letter or Letters of
Name and refer to Buff Sub-Index sheet for page reference.

Made by The Cott Index Company, Columbus, Ohio
Mfg. Cott Patent Index Systems—M

(137)

FILE NUMBER DATE OF RECORD	MORTGAGEES FAMILY NAMES	GIVEN NAMES ABCDEFGHIH	GIVEN NAMES IJKLMNO	GIVEN NAMES PQRSTUVWXYZ	MORTGAGORS	BOOK	PAGE	Amount	BRIEF DESCRIPTION, LOCATION, ETC. (Not Warranted)
20430 Aug 28, 1957	First	Federal	S. & L	Acme	George J. Warren ^{et al}	723	127	9,000	Shenwood Forest Lot 217, Forest Green Dr - Road, Baluda Sp
20429 28-1957					Calvin G. Cagle	723	131	3750	1 3/4 Acres, Runsonke
20429 28-1957					C. O. Goode, et al	723	134	1750	Lot, Pinesbury St. Butter Sp.
20629 29-1957					James C. Hall, et al	723	169	9700	Lot 8, Eisenhower ave. Hampton Terrace
20797 31-1957					Harry J. Campbell	723	172	12,000	Lot 50, Lisa Dr. Made Lake Forest High
					John E. Taylor, Jr.	723	250	23,500	Lot 7, Scurrier Rd, Sec 2. Woodside Circle
					Alice B. Bivins ^{et al}	723	253	4000	Lot 70, 71, 72 + 73 Glynkoven Court
					Lois Crumpton	723	256	11,000	Lot 8, Glenmore Dr - Pulley, Oaklawn Sp
					Albert Roberts	723	259	2300	Lot, Hamby St. near Lockwood ave, Elitson area
					Jean E. Pruitt	723	262	15,300	Lot 51, Arbutus Trail.
20908 Sep 3, 1957					James E. Hawkins	723	321	6,650	Lot 3, Welcome Rd. Hick Horse Rd, Gault Sp
21085 5-1957					Frank Hall	723	324	7,700	Tract 3 = 1 3/4 Acres, Grand View.
21279 Sep 7, 1957					Henry C. Poore ^{et al}	723	456	8,500	Lot 39, Crestmore Dr. Hill Trading Center
21278 7-1957					Lois C. Sanders	724	17	9,000	Lot 6, Keith Dr, Lowndes. Shenwood Forest
21275 7-1957					J. P. Mullock	724	20	11,800	Lot 171, Nottingham Rd. (Lot 11-a, Sec 2, ex.)
					J. E. Strickland	724	23	8,000	Janglewood Dr + Old Oakley Bridge Rd Janglewood, Gault Sp.

INDIRECT or MORTGAGEE Index to Real Estate Mortgages — Greenville County, S. C.

22
(133)

REG. U. S. PAT. OFFICE *Chas. McCall* County Indexes Since 1888 An Identifying Trade Mark

Open at Proper Tab according to First Letter or Letters of Name and refer to Buff Sub-Index sheet for page reference.

COTT FAMILY NAME INDEX No. 1—Split
Copyright 1933 A-122659

FILE NUMBER DATE OF RECORD	MORTGAGEES FAMILY NAMES	GIVEN NAMES ABCDEFGHIJ	GIVEN NAMES JKLMNO	GIVEN NAMES PQRSTUVWXYZ	MORTGAGORS	BOOK	PAGE	Amount	BRIEF DESCRIPTION, LOCATION, ETC. (Not Warranted)
21375 Sep. 9. 1957	First	Federal	E + L	anon.	James C. Slater, et al	724	71	8500	Lots 18+19, Blk. 6, Mayfair Estates Part Lot 61, Cardinal Park + Part
"	"	"	"	"	John M. Jones	724	74	21,000	Lot 6, C. Hwy. 291 - St. Woodside Mills
"	"	"	"	"	J. D. Salter, et al	724	77	1500	Lot 79, Sec. C East Seventh
21510 10. 1957	"	"	"	"	J. H. Pitts	724	135	8500	Lots 66+67 + small part Lot 68, Blk. D, Sutton Drive Mayfair Estates, chick Spgs. Tp.
21510 10-1957	"	"	"	"	John S. Taylor, Jr	724	138	22,000	Sec. II, Lake Forest Hghs. Butler Tp Lot 46, Broadmoor Dr -
"	"	"	"	"	Hubert E. Thomas	724	141	7,000	Terrace, Sec. II, Gantt, Tp Lot 46, Midway Dr. Pecan
"	"	"	"	"	J. H. Pitts	724	144	8,500	Sutton Dr - Mayfair Ests Mag. East Lots 68+69, Blk. D.
"	"	"	"	"	J. H. Pitts	724	147	8,500	Lot 70 + Part Lot 69, Blk. D Sutton Dr - Mayfair Estates, chick Spgs. Tp
"	"	"	"	"	L. C. Craig, et al	724	150	14,300	Stage Lake Heights, Sec. II Lot 79, Lake Forest Dr.
21762 12. 1957	"	"	"	"	William E. Bowers	724	269	11,500	Sherwood Forest Lot 215, Forest Green Dr.
21761 12. 1957	"	"	"	"	Katherine D. Bailey	724	272	16,350	James M. Edwards Prop. Lot 74, Mable ave, Plat 2 chick Spgs. Tp.
21871 13. 1957	"	"	"	"	D. W. Mauldin	724	332	7,500	Lot 4, Quarry Ridge Dr -
"	"	"	"	"	H. H. Hamby	724	335	8,100	Prop. B. O. Oenshaw Lot 1, Welcome Rd. Plat 2
"	"	"	"	"	Palmer Cordell	724	338	7,550	Monaghan Subd. Lot 63, Monavenue St.

INDIRECT or MORTGAGEE Index to Real Estate Mortgages — Greenville County, S. C.

COTT FAMILY NAME INDEX No. 1—Split
Copyright 1933 A-122659

Open at Proper Tab according to First Letter or Letters of Name and refer to Buff Sub-Index sheet for page reference.

Made by The Cott Index Company, Columbus, Ohio
Mfg. Cott Patent Index Systems—M

22
(14 e)

FILE NUMBER	DATE OF RECORD	MORTGAGEES FAMILY NAMES	GIVEN NAMES ABCDEFGHIJ	GIVEN NAMES KLMNO	GIVEN NAMES PQRSTUVWXYZ	MORTGAGORS	BOOK	PAGE	Amount	BRIEF DESCRIPTION, LOCATION, ETC. (Net Warranted)
21871	Apr. 13. 1957	Furst	Federal E. & L	Assn		J. H. Mauldin	724	341	18,350	Lot 179, Nottingham Rd. Sherwood Forest
						Jalmer Cordell	724	344	7,550	Lot 178, Scarlett St. Sherwood Forest
22027	16-1957					Archie S. Duncan, et al	724	450	2,200	Monaghan Subd. Lot 72, Monaghan St. Morgan Hills
22108	17-1957					Charles O. Davis, et al	724	453	3,600	Lot 17, City View St. St. Monaghan Hills Village
22285	19-1957					C. E. Mc Crary, et al	725	1	12,500	Lot 116, Sec. 2, Lindsay Lot 45 + Part Lot 43 Sec. B, Pinchurst Dr. Pinchurst Subd. Chick Spgs. Sp.
22408	20-1957					Jae Smith, et al	725	132	3,700	Lot 17, Palm St. Rd. - Chick Spgs. Sp.
						Lucie + Shaw, Inc.	725	135	5,200	Lot 11 + Part Lot 9, Edwards
						Lucie + Shaw, Inc.	725	138	5,300	Edwards Rd. - Chick Spgs. Sp. Lot 10 + Part Lot 9
						Mulberry Corp.	725	141	11,000	Lot 4, Bunscombe St.
						J. H. Queen, et al	725	204	6,900	11 + 12, Blk. E, Maryfair Est. Lot 19, Pinchbrook Extn. + Part Lot
						City Bros Lumber Co.	725	207	16,800	Forest Heights, Butler Sp. Lot 42, Sec. 2, Brookmoor Dr. - Lake
						J. A. Long, et al	725	210	2,400	Judson, Mills No. 2, Village Lot 12, Blk. B, Seawatch Dr.
						Jack E. Shaw	725	213	10,000	Conce. Heights Lot 10, Nora Dr.
						H. Lewis Storer	725	241	9,500	Eastlake Lot 102, East Hillside Ave
						David H. Belentine	725	244	8,000	Highlands Dr. East Highlands Sp. Lots 4 + 5, Blk. A, Sec. 1,

INDIRECT or MORTGAGEE Index to Real Estate Mortgages — Greenville County, S. C.

22
(14B)

REG. U. S. PAT. OFFICE *Chas. McCall* County Indexes Since 1888 An Identifying Trade Mark

Open at Proper Tab according to First Letter or Letters of Name and refer to Buff Sub-Index sheet for page reference.

COTT FAMILY NAME INDEX No. 1—Split Copyright 1933 A-122559

FILE NUMBER DATE OF RECORD	MORTGAGEES FAMILY NAMES	GIVEN NAMES ABCDEFGHIJ	GIVEN NAMES JKLMNO	GIVEN NAMES PQRSTUVWXYZ	MORTGAGORS	BOOK	PAGE	Amount	BRIEF DESCRIPTION, LOCATION, ETC. (Not Warranted)
22546 Sep 21 1957	First	Federal	I + L	Quin	William R. Roper, et al	725	247	7,600	Circle, Paris Mt. Sp Lot 17 + Part Lot 18 Aiken
"	"	"	"	"	G. H. Strickland	725	250	4,200	Langley Heights Lot 41 Langley Dr
22617 23 1957	"	"	"	"	James E. Guest, et al	725	335	6,500	Bates Sp Lots 2 + 3, Pearl St.
"	"	"	"	"	Ansel H. Johnson	725	338	10,700	Cherokee Forest, Chick Spgs. Sp Lot 14, Hindemere Dr. Map 2,
"	"	"	"	"	J. A. Maddox, et al	725	341	10,000	Paris Mt. Sp 8 1/2 acres, Farris Bridge Rd.
22604 23 1957	"	"	"	"	Hubert R. Dover, et al	725	344	7,300	Bates Sp Lot, Huff Dr. Marietta,
"	"	"	"	"	Inez B. Hall	725	347	5,700	Cuttins Circle, Chick Spgs. Sp Lots 61 + 62 + Part Lots 60 + 63, Blk A.
22688 24 1957	"	"	"	"	Margaret J. Chatham	725	391	3,000	Road, Butler Sp 48 acres, Pelham
"	"	"	"	"	Nina E. Moody	725	394	18,950	Burgundy Dr. Midair Estates Part Lots 36 + 37, Cary St. Lot 22.
"	"	"	"	"	Lais Young Mersh	725	397	1,600	Riverside Lot 14, Blk C, Edgemont Ave.
"	"	"	"	"	William B. Moore Jr.	725	400	4,600	Road Lot 6, Caren Dr.
22822 25 1957	"	"	"	"	Henry C. Brookshire	725	417	5,000	Road Lot 8, Durham St.
"	"	"	"	"	Lee M ^c Donald	725	420	10,000	Road Lot 13 Blk A Buncombe
"	"	"	"	"	Marie C. Batean	725	423	4,000	Road, Paris Mt. Sp 3.3 acres, Duncan
22462 27 1957	"	"	"	"	Herbert C. Hood	726	13	12,000	Green Forest, Chick Spgs. Sp Lot 5, Sec. A, Edwards Rd.
"	"	"	"	"	Conrad O. Hammond	726	16	4,500	Chick Spgs. Sp 1.37 acres, near Greer,

INDIRECT or MORTGAGEE Index to Real Estate Mortgages — Greenville County, S. C.

22
(14 C)

COTT FAMILY NAME INDEX No. 1—Split
Copyright 1933 A-12255v

☞ Open at Proper Tab according to First Letter or Letters of
Name and refer to Buff Sub-Index sheet for page reference.

Made by The Cott Index Company, Columbus, Ohio
Mfg. Cott Patent Index Systems—21

FILE NUMBER	MORTGAGEES	GIVEN NAMES	GIVEN NAMES	GIVEN NAMES	MORTGAGORS	BOOK	PAGE	Amount	BRIEF DESCRIPTION, LOCATION, ETC. (Not Warranted)
DATE OF RECORD	FAMILY NAMES	ABCDEFGHIJ	IJKLMNOP	QRSTUVWXYZ					
23113 Sep 30. 1957	First	Federal	S. & L.	Assn.	Jalmer Cordell	726	83	8,000	Monaghan Subd. Sec. 2. Lot 70, Monarview St.
23248 Oct. 1. 1957	"	"	"	"	Jalmer Cordell etal	726	86	8,000	Monaghan Subd. Sec. 2. Lot 74, Monarview ave.
23393 " 2 1957	"	"	"	"	Fred L. Roper	726	156	8,000	Lot. N. S. Hwy. 25 Mt. Park.
23393 " 2 1957	"	"	"	"	Leslie + Shaw, Inc.	726	251	5,200	Lot 39 Sable Court, Blue
23393 " 2 1957	"	"	"	"	W J Budover	726	254	5,000	Lot 20 East North St.
23611 " 5-1957	"	"	"	"	Hugh R. Robbins etal	726	257	4,700	Lot 3, Stantonon Bridge Rd. Managhan Mills Village
	"	"	"	"	James C. Bagnell etal	726	417	3,450	Lot 48, Sec. 2, Thomas St. Sherwood Forest
	"	"	"	"	Mary K. Miner	726	420	9,800	Lot 216, Forest Green Dr. Sec. II, Lake Forest
	"	"	"	"	Evan D. Ginn, etal	726	423	14,000	Lot 101, Berryhill Rd. Pinchurst, Chick Spgs. Sp.
	"	"	"	"	Edward J. Gilbert	726	426	9,500	Lot 35, Berk B. Pinchurst Dr. Starnes St, Sans Souci Highlands
	"	"	"	"	Lewis Smart	726	429	2,900	Lot 24, cor. Furman Rd + Marietta.
	"	"	"	"	Broadus W. Hinson	726	432	7,200	Lot 10, Carewell ave. Pecan Terrace, South Sp.
23818 " 8-1957	"	"	"	"	Hubert E. Thomas	726	512	6,300	Lot 31, Midway Rd. Sec. 2 Heights, Butler Sp.
23870 " 8-1957	"	"	"	"	Daisy B. LaJoy etal	727	1	20,000	Lot 30, Duval ave. Forest Pinchurst, Chick Spgs. Sp.
	"	"	"	"	Robert Edward Lee etal	727	4	9,500	Lot 33, Berk B. Pinchurst Dr. Pinchurst, Chick Spgs. Sp.
23874 " 8-1957	"	"	"	"	Postell L. Allen	727	7	10,450	Lot 50, Berk B. Hale Dr.

INDIRECT or MORTGAGEE Index to Real Estate Mortgages — Greenville County, S. C.

22
(148)

REG. U. S. PAT. OFFICE *Chas. McCall* County Indexes Since 1888
An Identifying Trade Mark

Open at Proper Tab according to First Letter or Letters of Name and refer to Buff Sub-Index sheet for page reference.

COTT FAMILY NAME INDEX No. 1—Split
Copyright 1983 A-122659

FILE NUMBER DATE OF RECORD	MORTGAGEES FAMILY NAMES	GIVEN NAMES ABCDEFGHIJ	GIVEN NAMES JKLMNOPQ	GIVEN NAMES RSTUVWXYZ	MORTGAGORS	BOOK	PAGE	Amount	BRIEF DESCRIPTION, LOCATION, ETC. (Not Warranted)
23870 Oct. 8. 1957	First	Federal	B. + L.	Assn.	^{etal} Loyce F. McKinney	727	10	8000	Paris Mt. Tp. Lot 8 Ridge Dr.
24000 10. 1957	"	"	"	"	John S. Taylor, Jr.	727	103	22000	Sec. II, Lake Forest Heights Lot 47 Broadmoor Dr.
24064 11. 1957	"	"	"	"	Lestic + Shaw, Inc.	727	168	5300	Dr. Buena Vista, Chick Spg. Tp. Lots 16 + 17, Blk D Sutton
24255 14. 1957	"	"	"	"	Salmer Cordell	727	291	8650	Forest, Butler Tp. Lot 16, Conway Dr. Pleasantburg
24323 14. 1957	"	"	"	"	William C. Brown	727	294	5900	Edwards Rd. Chick Spg. Tp. Lot 10 + Part Lot 9
"	"	"	"	"	J. N. Mauldin	727	297	18700	Dr. Sherwood Forest Lots 152 + 153, Robinhood
"	"	"	"	"	Annie Dale Burns Fowler	727	300	2500	Part Lot 26, Gentry St.
"	"	"	"	"	Jack Millis, ^{etal}	727	303	5000	Lot 3, Watson ave West Park ave.
"	"	"	"	"	Lair L. Barbare ^{etal}	727	306	4000	Lot 3 + Part Lot 2, Chick Spg. Tp.
24469 16. 1957	"	"	"	"	Hugh K. Robertson ^{etal}	727	426	11000	Lot 39, Elaine ave. Janglewood, Gantt Tp.
24608 17. 1957	"	"	"	"	John K. Temple, Jr. Pet Sandy Flat	727	449	11400	Lot 34, Sec. 2, River Oak Dr. O'Neal Tp.
24675 18. 1957	"	"	"	"	Sto Faith Temple Church	727	452	13000	2.18 acres + 3/10 acres near Overbrook.
"	"	"	"	"	Nellie B. Rice Satterfield ^d	727	551	4200	Lot 14, Hillside Circle
"	"	"	"	"	L. M. Brown	727	554	7300	Lot 15, Jaden Dr. Ave.
"	"	"	"	"	Dewey M. Hamby	727	557	7500	Lot 66, Monaghan Butler Tp.
24877 22. 1957	"	"	"	"	J. P. Medlock	728	111	8500	Lot 7, Kitt Drive

INDIRECT or MORTGAGEE Index to Real Estate Mortgages — Greenville County, S. C.

COTT FAMILY NAME INDEX No. 1—Split
Copyright 1933 A-122669

Open at Proper Tab according to First Letter or Letters of
Name and refer to Buff Sub-Index sheet for page reference.

Made by The Cott Index Company, Columbus, Ohio
Mfg. Cott Patent Index Systems—M

22
(46)

FILE NUMBER	MORTGAGEES FAMILY NAMES	GIVEN NAMES ABCDEFGHIJ	GIVEN NAMES KLMNO	GIVEN NAMES PQRSTUVWXYZ	MORTGAGORS	BOOK	PAGE	Amount	BRIEF DESCRIPTION, LOCATION, ETC. (Not Warranted)
DATE OF RECORD									
24877 Oct. 22, 1957	First	Federal	S. + L.	Assn.	Jalmer Cordell	728	114	8100	Monaghan Subd - Lot 73, Sec. II, Monarview St.
25055 23. 1957	"	"	"	"	Harold S. Phillips	728	117	8500	Brook Etn. Chick Sp. Sp. Lot 35, Cardinal Drive, Pine Hills, Sp.
25291 26. 1957	"	"	"	"	Kermit G. Shelton	728	212	5000	Lot 3, Beatrice St.
25296 26. 1957	"	"	"	"	Donald L. Coy	728	349	9000	Monaghan Subd - Lot 62, Monarview St.
25491 29. 1957	"	"	"	"	Julius B. Duncan	728	352	6250	Blue Mountain Park - Lot 39, Sable Court
	"	"	"	"	Jalmer Cordell	728	355	8100	Sec. II, Monaghan Subd - Lot 63, Monarview St.
	"	"	"	"	J. H. Mauldin	728	463	15,450	Pinehurst, Chick Sp. Sp. Lots 24 + 25, Beka, Hale Dr.
	"	"	"	"	H. L. Burger	728	466	5300	Grand View - Lot 42, Crestmore Dr.
	"	"	"	"	Clyde O. Amick	728	469	9000	Vista Hills - Lot 63, Ridgecrest Dr.
25633 30. 1957	"	"	"	"	Joseph S. Ward	728	472	4,750	Part Lot 19, Washington St. Etn.
25715 31. 1957	"	"	"	"	Lloyd H. Gilstrap	728	545	9000	Lots 11, 12 + 13, Brown
25718 Nov. 1. 1957	"	"	"	"	Beauford Wood	728	548	2000	8 Acres, Sabula Sp.
	"	"	"	"	Anne B. Smith	729	36	5000	North Hills - Lot J, Isarranx St.
	"	"	"	"	George D. Cash	729	94	4200	1.5 Acres, Grove Sp.
	"	"	"	"	Analane C. Gibson	729	97	13500	Elkton Acres - Lot 61, Arbutus Trail
25966 4. 1957	"	"	"	"	Edwin J. Hunt, et al	729	176	6000	Grand View - Lot 28, Crestmore Dr.

INDIRECT or MORTGAGEE Index to Real Estate Mortgages — Greenville County, S. C.

22

(14 A)

REG. U. S. PAT. OFFICE *Chas. McCall* County Indexes Since 1888 An Identifying Trade Mark

Open at Proper Tab according to First Letter or Letters of Name and refer to Buff Sub-Index sheet for page reference.

COTT FAMILY NAME INDEX No. 1—Split Copyright 1933 A-122559

FILE NUMBER DATE OF RECORD	MORTGAGEES FAMILY NAMES	GIVEN NAMES ABCDEFGHIJ	GIVEN NAMES IJKLMNO	GIVEN NAMES PQRSTUVWXYZ	MORTGAGORS	BOOK	PAGE	Amount	BRIEF DESCRIPTION, LOCATION, ETC. (Not Warranted)
25966 Nov 4, 1957	First	Federal	S. & L. Assn.		L. M. Brown	729	179	8200	Pine Brook Extn. Lots 13+14 Rumson Dr.
25966 4. 1957	"	"	"	"	Palmer Cordell et al	729	182	7300	Monaghan Subd. #2. Lot 76 Monarview St.
25966 4. 1957	"	"	"	"	Oscar Herrington, Jr.	729	185	11500	Nale Dr., Pinhurst, Chick Spgs. Lot 6 + Part Lot 8, Blk. B,
25966 4. 1957	"	"	"	"	Hilbur L. Brown	729	188	7500	Rd., Glenn Farms. Part Lot 22, Blk. A, Glenn
26149 6-1957	"	"	"	"	Thomas E. Leopold, et al	729	299	4000	Rd. - Paris Mt. Sp.
	"	"	"	"	C. H. Gossett	729	302	11500	Lat 5, South Raskview Terrace, Chick Spgs. Sp.
	"	"	"	"	John M. Jally, et al	729	305	9600	Lat 31, Lisa Dr. Heds. Hampton Springview, South Sp.
	"	"	"	"	D. V. Mauldin	729	308	7800	Lat 33, 32, Air Base Rd. Brook, Chick Spgs. Sp.
26345 8. 1957	"	"	"	"	Palmer Cordell et al	729	450	8900	Lat 75, Bidwell St. Pine Phacanthus Forest, Butler Sp.
	"	"	"	"	Edwin Rhodes et al	729	453	9500	Lat 20, Azalea Court Kuttan Court
26446 11. 1957	"	"	"	"	James E. Moyah (Emma R. Sexton)	729	512	13500	Lat 3, Pearce Ave Hwy - Farm mt. Sp.
26487 12. 1957	"	"	"	"	Emma Frances Rowe Smith	730	22	9000	Lat 14, 2, Gville - Pickens Lat, Butler Ave.
	"	"	"	"	Walter A. Smith	730	25	10000	Ex 1, Oak Crest. Lat 51, Templewood Dr.
26682 13. 1957	"	"	"	"	Palmer Cordell	730	77	8000	Monaghan Subd. Sec. 2 Lat 93, Floyd St.
26816 15. 1957	"	"	"	"	J. L. Mahoffey	730	180	14000	Sherwood Forest. Lot 171, Nottingham Rd.
26816 15. 1957	"	"	"	"	H. Roy Manley	730	183	3000	Lat 171, Nottingham Rd. Buene Vista, Chick Spgs. Sp.
	"	"	"	"					Lat 4, Blk. A, Albertas Ave.

INDIRECT or MORTGAGEE Index to Real Estate Mortgages — Greenville County, S. C.

COTT FAMILY NAME INDEX No. 1—Split
Copyright 1983 A-122649

☞ Open at Proper Tab according to First Letter or Letters of
Name and refer to Buff Sub-Index sheet for page reference.

Made by The Cott Index Company, Columbus, Ohio
Mfg. Cott Patent Index Systems—M

FILE NUMBER	MORTGAGEES FAMILY NAMES	GIVEN NAMES ABCDEFGHIJ	GIVEN NAMES KLMNOP	GIVEN NAMES QRSTUVWXYZ	MORTGAGORS	BOOK	PAGE	Amount	BRIEF DESCRIPTION, LOCATION, ETC. (Not Warranted)
26966 Nov. 16, 1957	First	Federal	S. & L	Assn.	<i>et al</i> Kenneth E. Moody	730	239	7450	Buena Vista, Chick Spgs. Tp. Lots 16 & 17, Rich D. Sutton Dr.
					Donald E. Batty	730	242	13,500	Cherokee Forest, Chick Spgs. Tp. Lot 46, Hindemere Dr. Maple
					Doyle Black	730	245	8300	Paris Mt. Tp. Lot 1, White Horse Rd.
					J. H. Mauldin	730	248	8500	Mauldin Meadows, Paris Mt. Tp. Lot 19, Mauldin Circle
27113 19-1957					<i>et al</i> Harold R. Coker	730	329	7000	4.93 acre Oaklawn Tp. Mauldin Meadow, Paris Mt. Tp.
27114 19-1957					J. H. Mauldin	730	341	8500	Lot 20, Mauldin Circle
27515 25-1957					<i>et al</i> Allen E. Vaughn	731	1	5600	Lot 13, Bagwell St. Pine Brook Etn., Chick Spgs. Tp.
27604 25-1957					<i>et al</i> Doris B. Riddle	731	4	8750	Part Lots 33 & 34, Cardinal Dr. Monaghan Subd.
27515 25-1957					<i>et al</i> Clyde Cresswell	731	10	1800	Lot 92, Floyd St. - Sec. 2. Loop, Washington Heights. Lot 15, Sec. D, Washington
27604 25-1957					<i>et al</i> William E. Jackson	731	13	6500	Taylor, Chick Spgs. Tp. 18 acre, Natl. Hwy. 29. Cleveland Forest.
27604 26-1957					Roy Thomason	731	16	16500	Lot 202, Woodland Way Park, Paris Mt. Tp.
					Leslie + Shaw, Inc.	731	89	5400	Lot 50, Sharon Dr. - Sharon Dr., Chick Spgs. Tp.
					Leslie + Shaw, Inc.	731	92	4500	Lot 33, Rich B. Piccadilly County Rd., Paris Mt. Tp.
					George H. Hardeman Jr.	731	95	12900	Lots 3 & 4, White Horse Rd. Valley Dale
					Helen Ester Gentry	731	98	6000	Lot 4, Bagwell St.

INDIRECT or MORTGAGEE Index to Real Estate Mortgages — Greenville County, S. C.

22

(14 H)

REG. U. S. PAT. OFFICE *Chemical* County Indexes Since 1868 An Identifying Trade Mark

Open at Proper Tab according to First Letter or Letters of Name and refer to Buff Sub-Index sheet for page reference.

GOTT FAMILY NAME INDEX No. 1—Split Copyright 1933 A-122569

FILE NUMBER	MORTGAGEES	GIVEN NAMES	GIVEN NAMES	GIVEN NAMES	MORTGAGORS	BOOK	PAGE	Amount	BRIEF DESCRIPTION, LOCATION, ETC.
DATE OF RECORD	FAMILY NAMES	ABCDEFGHIJ	IJKLMNOP	QRSTUVWXYZ					(Not Warranted)
27766								00	Timberlake -
Nov 27 1957	First	Federal	S & L	Assn	E. J. McCarly	731	174	12,000	Lat 45, Timberlake Dr.
28029								1 00	"Janglewood" Gantt Tp.
Dec 2 1957	"	"	"	"	Jack C. Strickland	731	357	9,900	Lat 17, Sec 2, Janglewood Dr.
								00	
	"	"	"	"	H. L. Nelson et al	731	360	1500	Lat 1, Farr Rd.
	"	"	"	"	J. H. Mauldin	731	363	17,000	Six Abbott St, Sherwood Forest -
28136								1 00	Lat 78, Don Dr. + Lat 88,
3 1957	"	"	"	"	Baulah & M. White	731	421	1100	Rd. Gantt Tp
								00	Dr. Austin Tp
"	"	"	"	"	William K. Greer	731	424	25,000	7 3/4 acres, Knalwood
28240								00	Marietta
4 1957	"	"	"	"	Rush Donnan M. Lee	731	467	6,000	Lat 11, Carswell Ave.
28419								00	Terrace, Chick Spgs. Tp.
5 1957	"	"	"	"	H. C. Balentine	731	532	12,400	Lat 36, Lisa Dr. Wade Hampton
28586								00	Angusta Ave, Gantt Tp
6 1957	"	"	"	"	James H. Mattos	732	63	8500	Lat 42, Lamar Circle
					Co			00	Dr. - Sec 1, Oakcrest
	"	"	"	"	Blue Ridge Lumber	732	66	7300	Lat 53, Templewood
	"	"	"	"				00	Drive, Sec 3, Bella Meade
	"	"	"	"	Joe J. Fariss	732	69	10,000	Lat 255, Marlboro
28609								00	Boille. Tp.
9 1957	"	"	"	"	J. J. Cartee	732	165	1900	Lat 2, Sumter St.
28723								00	Cherokee Forest, Chick Spgs. Tp.
10 1957	"	"	"	"	Lawrence Reid	732	188	12,500	Lat 35, Hindemire Dr. Map 2
28898								00	
11 1957	"	"	"	"	James L. Norman	732	311	5300	Lat 19, Blk D, Texas Ave.
28898								00	Maryain Estate - Chick Spgs. Tp.
11 1957	"	"	"	"	J. H. Mauldin	732	314	15,600	Lat 10, Blk F, Siffney Dr.
29040								00	Subd. - Sec 2
12 1957	"	"	"	"	Palmer Cordell	732	391	8,000	Lat 85, Floyd St. Monaghan

INDIRECT or MORTGAGEE Index to Real Estate Mortgages — Greenville County, S. C.

COTT FAMILY NAME INDEX No. 1—Split
Copyright 1933 A-122669

☞ Open at Proper Tab according to First Letter or Letters of
Name and refer to Buff Sub-Index sheet for page reference.

Made by The Cott Index Company, Columbus, Ohio
Mfg. Cott Patent Index Systems—M

22
(14 J)

FILE NUMBER	MORTGAGEES FAMILY NAMES	GIVEN NAMES ABCDEFGHIH	GIVEN NAMES IJKLMNO	GIVEN NAMES PQRSTUVWXYZ	MORTGAGORS	BOOK	PAGE	Amount	BRIEF DESCRIPTION, LOCATION, ETC. (Not Warranted)
29040 Dec. 12, 1957	First	Federal	E. + L.	Assn	Leslie + Shaw Inc.	732	394	3500	Laurel Heights, Butler Tp Lot 26 Carter Drive
29129 13-1957	"	"	"	"	Henry G. Hollaway <i>et al</i>	732	430	11,000	Green Forest Chick Spgs. Tp Lot 7 Sec 2 Edwards Rd.
29127 13-1957	"	"	"	"	J. H. Jordan	732	445	6,000	Good Gault Tp. Part Tract 7, Prop. C.C.
29129 13-1957	"	"	"	"	Louie E. Smith <i>et al</i>	732	433	4,350	Sunnymede Lot 8 Chestnut St.
29127 13-1957	"	"	"	"	John A. Walker	732	436	2,700	Lot 45 Hilltop ave. Monaghan Subd. Sec. 2
29129 13-1957	"	"	"	"	John K. Temple Jr.	732	439	7,100	Lot 75 Monariew St.
29127 13-1957	"	"	"	"	Clodis Southern	732	442	4,000	Ware O'Neal Tp. Road
29129 13-1957	"	"	"	"	Laird G. Barry	732	448	2,000	Lot 19 South Franklin 29. Grove Tp
29248 16-1957	"	"	"	"	H. C. Hughey <i>et al</i>	732	451	5,500	Lot 2 a Old U. S. Hwy Chick Spgs. Tp.
29299 17-1957	"	"	"	"	Rodney Hunt <i>et al</i>	732	532	8,000	Lot, Edwards Road. Lanman Drive Highlands.
29563 19-1957	"	"	"	"	James M. Bailey	732	535	14,000	Lot 68 East Lanman Dr. Dr. Pine Brook Extn.
29472 19-1957	"	"	"	"	J. H. Queen	733	72	8,200	Part Lots 13+14, Cardinal St. Eastlake.
	"	"	"	"	H. Lewis Stone	733	75	7,800	Part Lots 23+24, Eastone Camilla Park Map 2
	"	"	"	"	Harold H. Rochester <i>et al</i>	733	78	5,600	Lot 99, Blythwood Dr. Lot 2, Overbrook Land Co.
	"	"	"	"	Ida M. Cunningham	733	162	8,000	Lots 70+71, Walnut St. Subd. - Sec. 2.
	"	"	"	"	James Cordell	733	165	7,650	Lot 26, Floyd St. Monaghan

INDIRECT or MORTGAGEE Index to Real Estate Mortgages — Greenville County, S. C.

22
(14 J)

REG. U. S. PAT. OFFICE *Chas McCott* County Indexes Since 1886
An Identifying Trade Mark

Open at Proper Tab according to First Letter or Letters of Name and refer to Buff Sub-Index sheet for page reference.

COTT FAMILY NAME INDEX No. 1—SpHt
Copyright 1933 A-122559

FILE NUMBER DATE OF RECORD	MORTGAGEES FAMILY NAMES	GIVEN NAMES ABCDEFGHIJ	GIVEN NAMES JKLMNOPQ	GIVEN NAMES RSTUVWXYZ	MORTGAGORS	BOOK	PAGE	Amount	BRIEF DESCRIPTION, LOCATION, ETC. (Not Warranted)
29563 Dec. 19-1957	First	Federal	S. + L	Assn.	O. O. Spain, et al	733	168	2,000	Overbrook Part Lot 15, Old Spitz Rd.
29472 " 19-1957	"	"	"	"	J. C. Goodwin	733	171	4,000	Part Lot 6, Old Mill Rd.
29563 " 19-1957	"	"	"	"	H. L. Burger	733	174	8700	Part Lot 1, White Horse Rd.
"	"	"	"	"	Roy J. Walters	733	177	2,900	Bater Tp. Lot 45, W. Alister St.
"	"	"	"	"	D. W. Mauldin	733	180	7,800	Lot 8 + Part Lot 7, Sec A Mayfair Dr. - Mayfair Estate, Chick Spg. Tp.
29708 " 21-1957	"	"	"	"	James William Tangle	733	249	12,250	Sage Tp. Lot 11, Baker Dr., Chick
29708 " 21-1957	"	"	"	"	J. P. Medlock	733	252	7,000	Butler Tp. Lot 6, Hutton Court
29708 " 21-1957	"	"	"	"	Geraldine B. Brown	733	255	6,000	Shenwood Forest Lot 88 Six Abbot St.
29897 " 27-1957	"	"	"	"	J. J. Collins, Jr.	733	438	9,500	Cardinal Park Lot 16 Tiffany Dr.
29898 " 27-1957	"	"	"	"	Lewis Byrd	733	441	8,000	Gault Tp. 2 Acres Davis Rd.
29892 " 27-1957	"	"	"	"	Martha C. Tuck	733	444	4,100	Pine - Piney Park Lot 46, Apopka Ave.
"	"	"	"	"	Talmer Cordell	733	447	7,500	Monaghan Subd, Sec 2 Lot 87, Floyd St.
17 Jan. 2-1958	"	"	"	"	Leslie + Shaw, Inc.	734	104	5,400	Heights Butler Tp. Lot 23, Carter Dr. - Laurel
"	"	"	"	"	Leslie + Shaw, Inc.	734	107	4,700	Heights Butler Tp. Lot 25, Carter Dr. - Laurel
"	"	"	"	"	Leslie + Shaw, Inc.	734	110	4,800	Zachary St. - Sunny Slope Lot 14 + Part Lot 16, Bek B.

INDIRECT or MORTGAGEE Index to Real Estate Mortgages — Greenville County, S. C.

22
(142)

COTT FAMILY NAME INDEX No. 1—Split
Copyright 1983 A-122559

Open at Proper Tab according to First Letter or Letters of
Name and refer to Buff Sub-Index sheet for page reference.

Made by The Cott Index Company, Columbus, Ohio
Mfg. Cott Patent Index Systems—M

FILE NUMBER	MORTGAGEES	GIVEN NAMES	GIVEN NAMES	GIVEN NAMES	MORTGAGORS	BOOK	PAGE	Amount	BRIEF DESCRIPTION, LOCATION, ETC.
DATE OF RECORD	FAMILY NAMES	ABCDEFGHIJ	IJKLMNO	PQRSTUVWXYZ					(Not Warranted)
17 Jan. 1958	First	Federal	S. + L.	Assn.	Leslie + Shaw, Inc. <i>et al</i>	734	113	4700	Laurel Heights, Butler Sp. Lot 35, Fairlane Circle
"	"	"	"	"	Bully A. Satterfield	734	116	6700	Dr. Mayfair Est. Chick Spg. Sp. Lot 33, Blk B, Pivcadilly
"	"	"	"	"	L. H. Roberson	734	119	500	City view annex Lot 118, Marion Rd.
"	"	"	"	"	Leslie + Shaw, Inc.	734	122	5400	Laurel Heights, Butler Sp. Lot 15, Fairlane Circle
"	"	"	"	"	Leslie + Shaw, Inc.	734	125	4700	Laurel Heights, Butler Sp. Lot 24, Canter Dr.
"	"	"	"	"	Leslie + Shaw, Inc.	734	128	5400	Laurel Heights, Butler Sp. Lot 22, Canter Dr.
201 3 1958	"	"	"	"	<i>et al</i> J. H. McCallum	734	192	3400	Tract, Paris Mt. Sp. Stadium Dr. Chick Spg. Sp.
"	"	"	"	"	D. F. Chandler	734	195	5400	Part Lot 1, Rosewood Hwy. Chick Spg. Sp.
"	"	"	"	"	Lawrence H. McGray	734	198	5000	Lot 4 Piney Ridge Drive - Road, Paris Mt. Sp.
"	"	"	"	"	William P. Jennings	734	201	2800	0.8 acres, Saluda Lake Dr. Pinhurst, Chick Spg. Sp.
268 4 1958	"	"	"	"	J. H. Mauldin	734	215	14600	Lots 4 + 5, Blk a, Hale Butler Sp.
"	"	"	"	"	J. P. Medlock	734	218	7300	Lot 7, Hutton Court
"	"	"	"	"	H. H. Hamby	734	221	7900	Lot 2 Blue Ridge Dr. Rd. Ocean Terrace, South Sp.
"	"	"	"	"	Hubert C. Thomas	734	224	7300	Lot 38, North Wingale
667 9 1958	"	"	"	"	R. F. Hughes	734	472	14000	7.83 acres, Chick Spg. Sp.
"	"	"	"	"	H. Donald McKinney	734	475	12500	2.98 acres, Bates Sp.

INDIRECT or MORTGAGEE Index to Real Estate Mortgages — Greenville County, S. C.

22
(14 L)

REG. U. S. PAT. OFFICE *Chas McCobb* County Indexes Since 1888 An Identifying Trade Mark

Open at Proper Tab according to First Letter or Letters of Name and refer to Buff Sub-Index sheet for page reference.

COTT FAMILY NAME INDEX No. 1—Split Copyright 1983 A-122659

FILE NUMBER DATE OF RECORD	MORTGAGEES FAMILY NAMES	GIVEN NAMES ABCDEFGHIJ	GIVEN NAMES JKLMNOPQ	GIVEN NAMES RSTUVWXYZ	MORTGAGORS	BOOK	PAGE	Amount	BRIEF DESCRIPTION, LOCATION, ETC. (Not Warranted)
607 Jan. 9. 1958	First	Federal	S + L	Assn	<i>et al</i> Richard M. Ferguson	734	478	4,000 ⁰⁰	Mountain View - Lat 87, Bailey St. Blk C.
					<i>et al</i> Chance C. Hardin	734	481	5900 ⁰⁰	Lat. West Croft St.
982 13. 1958					Inez B. Hall	735	69	6,000 ⁰⁰	Blk 4.) Cutlers Circle Lot 6, Lots 64, 65, Part Lot 63 Cherokee Forest.
934 13-1958					L. M. Brown	735	72	10,900 ⁰⁰	Lat 339 Chasta ave. Blk D. Sutton Dr. Mayfair Ests.
					Dan H. Shealy	735	75	11,000 ⁰⁰	Lots 66, 67, Small part Lat 48, Magnolia area.
					<i>Matthews, et al</i> Alice Lorraine Nettler,	735	78	16,200 ⁰⁰	Lat 72 Flutwood Drive East Circle ave + Erskine St.
					H. Lewis Stoner	735	81	8,500 ⁰⁰	Lat 25, lat adj. 25 + Part Lat 24, Map 2. Cherokee Forest.
					David H. Balentine	735	84	11,700 ⁰⁰	Lat 55, Cherokee Drive Grove Tp.
					<i>et al</i> Fred H. Bryson	735	87	7,000 ⁰⁰	Lat near Piedmont, Bridge Rd.
1295 16-1958					J. V. McClain	735	292	1,000 ⁰⁰	Lat 3 New Cut Durham Cedar Lane Gardens
1276 16-1958					Carl B. Holland	735	295	15,700 ⁰⁰	Lots 48 + 65, Gardenia Dr.
					H. M. Morgan, et al	735	298	2,000 ⁰⁰	Lat 4 Sec. C. Agnes St - Gardenia Dr. Cedar Lane Gardens.
					Carl B. Holland	735	301	15,700 ⁰⁰	Lat 5 Orchid Dr. + Lat 4, Dr. Rosena Vista.
					H. Lewis Stoner	735	304	5,000 ⁰⁰	Lots 10 + 11, Blk. D. Sutton angusta Road Ranch.
1555 20-1958				<i>Anderson</i>	<i>Anderson</i> Jr. Ivan Newton Patterson,	735	445	6,500 ⁰⁰	Part Lots 103 + 102, Bush Ave. add'l, South First Est. South Tp.
1494 20-1958				<i>Grille</i>	Donald E. Batty	735	461	12,700 ⁰⁰	Lat 192, Pinefield Dr.

INDIRECT or MORTGAGEE Index to Real Estate Mortgages — Greenville County, S. C.

COTT FAMILY NAME INDEX No. 1—Split
Copyright 1933 A-12285v

☞ Open at Proper Tab according to First Letter or Letters of
Name and refer to Buff Sub-Index sheet for page reference.

Made by The Cott Index Company, Columbus, Ohio
Mfg. Cott Patent Index Systems—M

22
(14)

FILE NUMBER	MORTGAGEES FAMILY NAMES	GIVEN NAMES ABCDEFGHIH	GIVEN NAMES IJKLMNO	GIVEN NAMES PQRSTUVWXYZ	MORTGAGORS	BOOK	PAGE	Amount	BRIEF DESCRIPTION, LOCATION, ETC. (Not Warranted)
DATE OF RECORD									
1493 Jan 20, 1958	Furst	Federal	E. + L.	Assn.	J. C. Mauldin et al	735	476	16.00	(Formerly O'Neal St.) Lot 4, Morgan St.
"	"	"	"	"	A. H. Brackman, Jr.	735	479	42.00	chick spgs. sp. Part Lot 4, Jason St. Green,
"	"	"	"	"	J. Melvin Tangle, et al	735	482	58.00	0.63 acre chick spgs. sp.
1639 " 21, 1958	"	"	"	"	Mary R. Stogner	736	25	25.00	Park Place. Lot 1, Tolley St.
1724 " 22, 1958	"	"	"	"	C. C. Daver	736	52	95.00	Pinchurst - Lot 11, Paris View Dr.
1847 " 23, 1958	"	"	"	"	Calvin A. Barr et al Bena Moore Davis	736	132	48.00	Lot 10, White Circle. Lake Forest Heights, Butler Sp.
"	"	"	"	"	Bena M. Davis, same	736	135	190.00	Lot 9, Greenbrier Rd, Sec. 2 Road.
"	"	"	"	"	Berulah Garrett	736	138	36.00	Lot 304, North Franklin
2003 " 24, 1958	"	"	"	"	B. L. Tarr, et al	736	226	65.00	1.26 acres, chick spgs. sp. Fresh Meadow Farms, Sec. 1,
2003 " 24, 1958	"	"	"	"	Guy H. Strickland	736	229	68.00	Lot 51, High Valley Blvd. Rd. Paris Mt. Farms.
2074 " 25, 1958	"	"	"	"	E. H. Hoston	736	257	40.00	Lots 11, 12, 13 + 14, Paris mt White Horse Rd.
"	"	"	"	"	Malcolm H. Carter	736	260	110.00	Lot 9 + Part Lot 10, Paris mt. Sp.
"	"	"	"	"	Doyle Black	736	263	97.00	Part Lot 1, White Horse Rd. Laurel Heights, Butler Sp.
2147 " 27, 1958	"	"	"	"	Hilliard E. Spearman et al	736	314	76.00	Lot 15, Fairlane Circle chick spgs. sp.
"	"	"	"	"	Robert C. Carpenter	736	317	30.00	Lot 34-A Cardinal Dr. Beer Hwy. Bates Sp.
2262 " 28, 1958	"	"	"	"	James Walter M. Carter	736	375	20.00	Lot on road leading to

INDIRECT or MORTGAGEE Index to Real Estate Mortgages — Greenville County, S. C.

22
(14 N)

REG. U. S. PAT. OFFICE *Chas McCott* County Indexes Since 1888
An Identifying Trade Mark

Open at Proper Tab according to First Letter or Letters of Name and refer to Buff Sub-Index sheet for page reference.

COTT FAMILY NAME INDEX No. 1—Split
Copyright 1933 A-122559

FILE NUMBER	MORTGAGEES	GIVEN NAMES	GIVEN NAMES	GIVEN NAMES	MORTGAGORS	BOOK	PAGE	Amount	BRIEF DESCRIPTION, LOCATION, ETC. (Not Warranted)
DATE OF RECORD	FAMILY NAMES	ABCDEFGHIJ	IJKLMNOP	QRSTUVWXYZ					
2251 Jan. 28. 1958	First	Federal	L + L	Assn.	<i>Realty Co. Inc.</i> C. H. Cason Lumber +	736	378	3700	<i>Parker Heights</i> Lot 102, Marion Rd. Corner Park Add.
2262 28. 1958	"	"	"	"	<i>Lee Roy Sullivan</i>	736	395	8400	Lat 26, Carter St
2434 30. 1958	"	"	"	"	<i>J. H. Pitts</i>	736	521	13500	By-Pass #291 Part Lat 11, S.C. Hwy
"	"	"	"	"	<i>Julius McCann Barr</i>	736	524	15200	Mt. View Ave - Buist Prop. Lat 15 + Part Lat 14, Bea a.
"	"	"	"	"	<i>Walter Bayne</i>	736	527	2800	Rd. Paris Mt. Sp. 40.20 acres, Finley Bridge
"	"	"	"	"	<i>Dorothy J. Chandler</i>	736	530	30000	Conover Rd. - Austin Sp. 18 acres on or near moundin -
"	"	"	"	"	<i>James D. Williams</i>	736	533	3800	Mt. View Land Co. Lat 10, Chandler St.
"	"	"	"	"	<i>Herbert C. Noad</i>	736	536	14500	Green Forest Chick Spg Sp. Lat 5, Sec. 2, Edwards Rd.
"	"	"	"	"	<i>Noah Lee Hendricks</i>	736	539	7300	Park, Vault Sp. Lat 98, Mays Dr. Paramount
"	"	"	"	"	<i>M. G. Proffitt</i>	736	542	16300	Lat 9, Boxwood Lane
"	"	"	"	"	<i>Jewell E. Brooks</i>	736	545	6700	Lat 2, S. Hwy. 276, Bates Sp. Lat Elliott St. + Lat 43 Bye 1, Cleveland ave - Bates Sp.
"	"	"	"	"	<i>Guy H. Strickland</i>	736	548	6800	Fresh Meadow Farms, Vault Sp. Lat 20, Sec 1, High Valley Park
"	"	"	"	"	<i>Bernice Simpson Blume</i>	736	551	4200	Part Lat 4, Jindal ave.
"	"	"	"	"	<i>M. G. Proffitt</i>	736	554	17000	Lat 10, Boxwood Lane.
2501 31. 1958	"	"	"	"	<i>Joe E. Hawkins</i>	737	39	2500	Judson Mill Village Lat 6, Blk 10, Fourth St.

INDIRECT or MORTGAGEE Index to Real Estate Mortgages — Greenville County, S. C.

GOTT FAMILY NAME INDEX No. 1—Split
Copyright 1983 A-122589

Open at Proper Tab according to First Letter or Letters of
Name and refer to Buff Sub-Index sheet for page reference.

Made by The Gott Index Company, Columbus, Ohio
Mfg. Gott Patent Index Systems—M

22
(14 0)

FILE NUMBER	MORTGAGEES FAMILY NAMES	GIVEN NAMES ABCDEFGHIH	GIVEN NAMES IJKLMNO	GIVEN NAMES PQRSTUVWXYZ	MORTGAGORS	BOOK	PAGE	Amount	BRIEF DESCRIPTION, LOCATION, ETC. (Net Warranted)
DATE OF RECORD									
2754 Feb. 3. 1958	First	Federal	S + L	Assn.	J. H. Mauldin et al	737	162	15,000	Drine Pinehurst. Lots 22 + 23 Blk a. Hall
"	"	"	"	"	James D. Cordell	737	165	7,300	Rd. Anglin Heights Subd. Lot 7 Blk C. West Parker
"	"	"	"	"	Jerry Construction Co. Inc. et al	737	168	15,000	South Sp. Lot 1, White Horse Road.
"	"	"	"	"	William H. Knight	737	171	6,000	Circle, Chick Spg. Sp. Lot 10, Blk. 1, Lincoln School
"	"	"	"	"	A. L. Burger	737	174	8,400	ave. White Horse Heights. Lot 24, car Vale St. Patricia
"	"	"	"	"	Cho L. Grace	737	177	3,200	Lot 51, Dover St. Grilla Sp. Riverdale acen Pam mt. Sp.
"	"	"	"	"	Doss Buchanan	737	180	8,700	Lot 44, Sulphur Spg. Dr. Court, Butler Sp.
"	"	"	"	"	Harold L. Markoff et al	737	183	8,500	Lot 1, Pearce ave. Hutton Chick Spg. Sp.
2891 5-1958	"	"	"	"	Leonard R. Waiter	737	257	18,000	Part Lot 8, Super Hwy. No. 29 Well Adv. City View
3085 7-1958	"	"	"	"	J. L. Powell	737	383	3,500	Lot 59, Bramlette Rd. Morgan Chick Spg. Sp.
3212 8-1958	"	"	"	"	Elizabeth Sparks Craft	737	409	8,000	9 acres Buck Horn Rd. Sunnyvale
3210 8-1958	"	"	"	"	Clarence Porter et al	737	412	7,150	Lot 8, Chestnut St. Heights, Butler Sp.
3384 11-1958	"	"	"	"	Lloyd H. Timms	737	492	7,950	Lot 23, Canter Dr. Laurel Laurel Heights, Butler Sp.
3707 14-1958	"	"	"	"	William Carl Henderson	738	147	6,800	Lot 35, Fairlane Circle White Horse Heights.
3763 14-1958	"	"	"	"	A. L. Burger	738	150	8,400	Lot 25, Patricia ave. City
"	"	"	"	"	J. P. Medlock	738	153	7,400	Lot 8, Hutton Court

INDIRECT or MORTGAGEE Index to Real Estate Mortgages — Greenville County, S. C.

22
(149)

REG. U. S. PAT. OFFICE *Chem-Lith* County Indexes Since 1888 An Identifying Trade Mark

Open at Proper Tab according to First Letter or Letters of Name and refer to Buff Sub-Index sheet for page reference.

COTT FAMILY NAME INDEX No. 1—Split Copyright 1933 A-122554

FILE NUMBER DATE OF RECORD	MORTGAGEES FAMILY NAMES	GIVEN NAMES ABCDEFGHIJ	GIVEN NAMES JKLMNOPQ	GIVEN NAMES RSTUVWXYZ	MORTGAGORS	BOOK	PAGE	Amount	BRIEF DESCRIPTION, LOCATION, ETC. (Not Warranted)
3753 Feb. 14-1958	Forst	Federal	L. & L	Assn	<i>et al</i> Allen E. Vaughan	738	156	5600	Valley Dale Lot 23 Bagwell St.
					<i>et al</i> Allen E. Vaughan	738	159	5400	Valley Dale Lot 24 Bagwell St.
					John H. Lyons	738	162	7700	Sec II, Oak Crest Lot 204, Warren Drive
3963 18-1958					Jean B. Heatham	738	319	12,250	Sherwood Forest Lot 178, Scarlett St.
3963 18-1958					Leila E. Broadwater	738	322	11,000	Sherwood Forest Lot 184, Nottingham Rd.
3963 18-1958					Salmeri Cardell	738	325	8,400	Lot Davis Dr.
3963 18-1958					L. L. Edwards, <i>et al</i>	738	328	9,000	Mauldin Meadows, Paris Mt. Sp. Lot 25, Mauldin Circle
3963 18-1958					J. H. Mauldin	738	331	14,100	Sherwood Forest Lot 252, Forest Green Rd.
4420 24-1958					Paul A. Turner	739	49	5400	2 acres, Paris Mt. Sp.
					V. C. Jones	739	52	7300	Height, Paris Mt. Sp. Lot 21, W. & Hwy. 25, Sanderson
					Henry Carl Alwine, Jr.	739	55	3400	Lot 35, Elaine Ave.
4490 25-1958					<i>et al</i> Marshall Evans	739	109	2500	Paris Mt. Sp. 2 acres, Parker Rd.
4473 25-1958					John E. Oglesby	739	112	5000	Grove Sp. 1.50 acres, Old Grove Rd.
4553 25-1958					Claude M. Green	739	115	4000	West, Austin Sp.
4551 25-1958					<i>et al</i> William F. Coleman	739	124	1750	Woodside Mills, St. Ann. Lot 59, Second St.
4546 26-1958					Lulie + Shaw, Inc.	739	148	5200	Laurel Heights Lot 16, Fairlane Circle

INDIRECT or MORTGAGEE Index to Real Estate Mortgages — Greenville County, S. C.

COTT FAMILY NAME INDEX No. 1—Split
Copyright 1983 A-122559

Open at Proper Tab according to First Letter or Letters of
Name and refer to Buff Sub-Index sheet for page reference.

Made by The Cott Index Company, Columbus, Ohio
Mfg. Cott Patent Index Systems—M

22
(149)

FILE NUMBER	MORTGAGEES FAMILY NAMES	GIVEN NAMES ABCDEFGHIJ	GIVEN NAMES KLMNO	GIVEN NAMES PQRSTUVWXYZ	MORTGAGORS	BOOK	PAGE	Amount	BRIEF DESCRIPTION, LOCATION, ETC. (Not Warranted)
4596 Feb. 26 1958	Frost	Federal	S. + L.	Assn	Leslie + Shaw, Inc.	739	151	5,100	Laurel Heights - Lot 30 Fairlane Circle
"	"	"	"	"	Leslie + Shaw, Inc.	739	154	4,700	Laurel Heights - Lot 31, Fairlane Circle
"	"	"	"	"	Leslie + Shaw, Inc.	739	157	5,000	Laurel Heights - Lot 32, Fairlane Circle
"	"	"	"	"	Leslie + Shaw, Inc.	739	160	5,200	Laurel Heights - Lot 5 Fairlane Circle
4818 " 28 1958	"	"	"	"	Robert H. Collins et al	739	193	6,000	Chick Spg. Sp. 1/2 acre Anderson Rd.
5010 Mar. 3 1958	"	"	"	"	Hal H. Jamison et al	739	320	6,500	Mayfair estate, Chick Spg. Sp. Lot 5, Bk a Mayfair Dr.
"	"	"	"	"	Charles H. West, et al	739	411	13,000	Lockwood ave. Ellenton acres Lot 75 cor Lowndes Hill Rd.
"	"	"	"	"	Doyle Black	739	414	12,800	Timberlake - Lot 43 Timberlake Drive
5156 " 4 1958	"	"	"	"	Glenn M. Parsons	739	468	12,000	Paris Mt. Sp. Lot 30, Hope St.
5104 " 4 1958	"	"	"	"	J. N. Mauldin	739	471	14,600	Dr. Pinchurst Subd. Lots 30 + 32, Bk B, Hall
5265 " 5 1958	"	"	"	"	James C. Balentine et al	739	521	12,300	Ellenton acres, sec. a. Lot 72 Lockwood ave.
"	"	"	"	"	Chilton M. Ballew	739	524	12,000	Lots 28, 29, 30, 31 + 32, Subd. L. A. Whitmore on New Early Bridge Road - also int in alley.
5265 " 6 1958	"	"	"	"	Gladys H. Gilhard	739	527	7,000	Paris Mt. Sp. Lot 18, Cammer ave.
5308 " 6 1958	"	"	"	"	C. C. Davis	740	14	19,200	Pinchurst, Paris Mt. Sp. Lot 10, Paris View Dr.
5391 " 7 1958	"	"	"	"	Emma L. Shinkingslett	740	77	2,500	estate Julia P. Ball 1.46 acres (Lot 56) Ball ave.

INDIRECT or MORTGAGEE Index to Real Estate Mortgages — Greenville County, S. C.

(14 A)

REG. U. S. PAT. OFFICE *Chumlett* County Indexes Since 1888 An Identifying Trade Mark

Open at Proper Tab according to First Letter or Letters of Name and refer to Buff Sub-Index sheet for page reference.

COTT FAMILY NAME INDEX No. 1—Split Copyright 1983 A-122559

FILE NUMBER DATE OF RECORD	MORTGAGEES FAMILY NAMES	GIVEN NAMES ABCDEFGHIJ	GIVEN NAMES JKLMNO	GIVEN NAMES PQRSTUVWXYZ	MORTGAGORS	BOOK	PAGE	Amount	BRIEF DESCRIPTION, LOCATION, ETC. (Not Warranted)
5391 Feb 7, 1958	First	Federal	S. & L.	Assn.	Bessie C. Heard	740	80	7450 ⁰⁰	Maple Ave. Lot 20, Part Lot 21, Bk. C.
5475 7, 1958					4/4a Robbin's Brother Jack S. Robbins, et al	740	124	7000 ⁰⁰	Gantt Tp Part Tract 7 Augusta Rd
					J. P. Medlock	740	127	7400 ⁰⁰	Butler Tp. Lot 9, Hutton Court.
					Robert C. Ireland, jr	740	130	9700 ⁰⁰	Mayfair Est, Chick Spgs. Tp Lot 10, Bk. 7, Tiffany Dr.
5559 10, 1958					D. H. Mauldin et al	740	230	7900 ⁰⁰	Poor House Rd, Paris Mtn. Tp. 94 acre, North Parker Rd. New
					Edwin Waddell et al	740	233	7100 ⁰⁰	Laurel Heights Lot 32 Fairlane Circle,
5867 12, 1958					Sara G. Forester Doris Rhoda Tripp	740	365	4500 ⁰⁰	Jerk Meadow Farm, Gantt Tp Lots 34+35 Sec 1, High Valley Rd.
5863 12, 1958					Doris Tripp Barnett	740	368	5000 ⁰⁰	Gantt Tp. Lot, South Fairfield Rd.
5969 13, 1958					L. B. Hart (formerly Mary Margaret Tripp)	740	409	4000 ⁰⁰	Rd. near War. Post. Lots 13+14, Love Est, Buncombe
6013 14, 1958					Mary Margaret Tripp Gilliam	740	460	4000 ⁰⁰	Gantt Tp. Lot on Oriate Road.
					William K. Hightower	740	463	8850 ⁰⁰	Paris Mtn. Tp Lot 50, Blue Mountain Park
					Palmer Cordell	740	466	7700 ⁰⁰	Camilla Park, map #2 Part Lot 134, Welcome Ave.
6080 14, 1958					Malsahn A. Carter	740	513	15000 ⁰⁰	Gantt Tp. Lots 38+39, Sec 2, Janglewood, Shull, Tp
					Willie H. Maddox	740	516	4000 ⁰⁰	Mayflower Ave. Pican Terrace Lot 60 Rocky Knoll Dr.
					J. O. Heatherly	740	519	20000 ⁰⁰	Sec 2, Lake Forest Heights Lot 40, Broadmoor Dr.
					F. B. Bozeman	740	522	4000 ⁰⁰	Lot, Casley Bridge Road.

INDIRECT or MORTGAGEE Index to Real Estate Mortgages - Greenville County, S. C.

22
(45)

COTT FAMILY NAME INDEX No. 1-Split
Copyright 1933 A-12359

Open at Proper Tab according to First Letter or Letters of
Name and refer to Buff Sub-Index sheet for page reference.

Made by The Cott Index Company, Columbus, Ohio
Mfg. Cott Patent Index Systems

FILE NUMBER	MORTGAGEES FAMILY NAMES	GIVEN NAMES ABCDEFGHIJ	GIVEN NAMES KLMNOP	GIVEN NAMES QRSTUVWXYZ	MORTGAGORS	BOOK	PAGE	Amount	BRIEF DESCRIPTION, LOCATION, ETC. (Not Warranted)
6140 Mar. 15-1958	First	Federal S. & L		Assn	J. H. Mauldin	741	14	26,000	Map 2, Clarke Forest Club Tracts 27 Lots 54 + 59, Cherokee Dr.
					P. L. Bance	741	17	11,360	30 Rd. Paris Mt. Sp.
6195 17-1958					Jesse Gerald Huff	741	66	5,000	Green Rd. - O'Neal, Sp 42 acres Locust Hill
6239 17-1958					Joe J. Faress	741	69	11,000	Belle Meade, Sec. 3 Lot 269 Pine Creek Dr.
6337 18-1958					J. H. Pitts	741	138	15,500	Sec. 2, Elletson acres Lot 65 Larchwood ave.
6339 18-1958					Courtney O. Holland	741	141	8,500	Kirkwood Heights Lot 24 Birchwood Dr.
6394 18-1958					Elizabeth A. Palmbine	741	156	18,200	26 acres, Butler Sp.
6393 18-1958					Brown, Inc	741	159	11,800	South Forest Estates Lot 50, Brantford Lane
					Brown, Inc	741	163	11,800	South Forest Estates, Gauley Sp. Lot 47, Brantford Lane
6394 18-1958					Zalmer Cordell	741	167	7,700	Camilla Park No 2 Out Lot 134 Welcome ave.
6638 20-1958					J. H. Oglesby	741	265	2,800	Ruby R. Graham Lot 5 = 3.29 acres, Prop
6561 20-1958					C. Lawson Scott	741	268	8,500	Angusta Road Out Lots 12 + 10
6638 20-1958					Elizabeth Brown Gibson	741	271	5,500	Lot Grove Sp. Lot, private rd.
					C. D. Conch	741	274	9,000	on R. Highway on Brantford Ave Lot 9, Brantford Lane
6726 21-1958					House S. Mauldin	741	308	7,500	Creechboro Dr. South of Lot 5, Brantford Lane
					L. M. Brown	741	311	10,200	on + Bristol Dr. Lot 6, Brantford Lane

INDIRECT or MORTGAGEE Index to Real Estate Mortgages — Greenville County, S. C.

22

(149)

REG. U. S. PAT. OFFICE *Chumlett* County Indexes Since 1888 An Identifying Trade Mark

Open at Proper Tab according to First Letter or Letters of Name and refer to Buff Sub-Index sheet for page reference.

GOTT FAMILY NAME INDEX No. 1—Split Copyright 1933 A-122559

FILE NUMBER DATE OF RECORD	MORTGAGEES FAMILY NAMES	GIVEN NAMES ABCDEFGHIJ	GIVEN NAMES JKLMNO	GIVEN NAMES PQRSTUVWXYZ	MORTGAGORS	BOOK	PAGE	Amount	BRIEF DESCRIPTION, LOCATION, ETC. (Not Warranted)
6735 Feb. 21, 1958	First	Federal	S + L	Assn	J. P. Medlask	741	314	7400	Butler Sp Lot 10, Hutton Court
6790 2.2.1958	"	"	"	"	William E. Hinfrey	741	376	10250	Park Chick Spgs Sp. Lot 15, Tiffany Dr. Cardinal
	"	"	"	"	Salmer Cordell	741	379	9000	Camilla Park, Map 2 Part Lot 134, Welcome ave
	"	"	"	"	et al Martha S. Carpenter	741	382	8750	Oriskany Sunset Walk, Plat 2 Lot 108 + Part Lot 109, Wasscamaw
6855 24.1958	"	"	"	"	et al Harry R. Kennedy	741	428	15000	5.14 acres, Chick Spgs Sp. 1 acre, Hudson Rd. Butler Sp.
6861 24.1958	"	"	"	"	M. O. Moan	741	431	4000	Road Gantt Sp. 1 1/2 acres South Fairfield
6961 25.1958	"	"	"	"	Charles V. McKittrick	741	499	9000	Rd. Austin Sp. 38 acres, Dog Shoals
7013 26.1958	"	"	"	"	Sidney R. Marshall	741	511	5700	Chick Spgs Sp. Fresh Madons Farms, Gantt Sp.
7099 27.1958	"	"	"	"	Edgar L. Timmons	741	514	5000	Lat 72, Brookview Dr + Creek Shore Dr. Berkeley ave.
7225 27.1958	"	"	"	"	Ethel Ayers	742	26	9000	Lat 207, Bunscombe Rd. + St. Prop. Chapin Spgs Land Co.
	"	"	"	"	Arthur N. Riddle	742	46	2900	Lat 19, Ber. 3 cor. Rose ave + Houston
	"	"	"	"	et al John N. Gambrell	742	49	3500	Lat 13, West Stone ave.
	"	"	"	"	Inez B. Hall	742	52	6750	Lat 1, Cutting Circle South Forest Est.
7351 29.1958	"	"	"	"	Doyle Black	742	157	6900	Lat 144, Pinefield Dr. Beatrice St. Map 2, Camilla Park.
	"	"	"	"	Salmer Cordell	742	160	14000	Part Lot 134 cor. Welcome ave. +
	"	"	"	"	Church Officers + Deacons Northside Baptist	742	163	8000	Lat 42 + 43, Marlin St. -

INDIRECT or MORTGAGEE Index to Real Estate Mortgages — Greenville County, S. C.

COTT FAMILY NAME INDEX No. 1—Split
Copyright 1935 A-122559

Open at Proper Tab according to First Letter or Letters of
Name and refer to Buff Sub-Index sheet for page reference.

Made by The Cott Index Company, Columbus, Ohio
Mfg. Cott Patent Index Systems—II

FILE NUMBER	MORTGAGEES FAMILY NAMES	GIVEN NAMES ABCDEFGHIH	GIVEN NAMES IJKLMNO	GIVEN NAMES PQRSTUVWXYZ	MORTGAGORS	BOOK	PAGE	Amount	BRIEF DESCRIPTION, LOCATION, ETC. (Not Warranted)
7351 Mar 29, 1958	First	Federal	E. & L	Wren	Emma Blackwell Denton Lang. Emma Blackwell Denton	742	166	2600	Camilla Park Lat 37, Oakley Bridge Rd.
					Enna Clark Edens	742	169	2200	Chick Spig. Tp Lots 8+9, St. Mark Rd.
					J. P. Medlack	742	172	7400	Butler Tp Lat 11, Hutton Court, Heights, Butler Tp
7384 31, 1958					James Alvin Gishwath	742	219	7200	Lat 22, Carter Dr. Laurel Mildair, Estates
					Jack E. Shaw	742	222	13000	Lat 31, Briarwood Blvd. Ellison Acres.
					J. H. Pitts	742	225	14500	Lat 66, Larkwood Ave.
7520 Apr 1, 1958					Doris N. Puckett	742	321	5900	Lat 11, Hodgens Dr. Five Laurel Heights, Butler Tp
7632 2, 1958					Theron M. Duncan	742	343	7150	Lat 30, Fairlane Circle, Henderson
7629 2, 1958					Jerry Romane Kelley	742	346	8000	Lat Jacobs Road Blue Berry Park
					Betty Jane Robinson	742	349	10000	Lat 13, Strawberry Dr. Ridgecrest Dr. Villa Hills
7671 2, 1958					Carl J. Sullivan	742	352	14500	Part Lat 21, all Lat 20 + Pt. Lat 19, ave. Highlands
7920 4, 1958					J. Monroe Dill	742	539	3200	Part Lat 17, Caroline Ocean Terrace, W. 2, Gantt Tp
					Hubert E. Thomas	742	542	8250	Lat 75, South Wingate Rd. Franklin Heights
					H. E. Swillen	742	545	9000	Lat 28, Carthage Dr. Map 2 Cherokee Forest
					H. C. Balentine	742	548	12200	Lat 57, Cherokee Forest Manus Dr.
					J. B. Gray, et al	742	551	17000	Lat 21, State St. (Formerly)

INDIRECT or MORTGAGEE Index to Real Estate Mortgages — Greenville County, S. C.

22

(147)

REG. U. S. PAT. OFFICE *Chambers* County Indexes Since 1888 An Identifying Trade Mark

Open at Proper Tab according to First Letter or Letters of Name and refer to Buff Sub-Index sheet for page reference.

COTT FAMILY NAME INDEX No. 1—Split Copyright 1933 A-122559

FILE NUMBER	MORTGAGEES FAMILY NAMES	GIVEN NAMES ABCDEFGH	GIVEN NAMES IJKLMNO	GIVEN NAMES PQRSTUWXYZ	MORTGAGORS	BOOK	PAGE	Amount	BRIEF DESCRIPTION, LOCATION, ETC. (Not Warranted)
7993	First	Federal	L + L	Assn.	D. M. Bridges	743	41	3400	Lowader Ave. Dixie Heights. Lat 92 Part Lots 93, 99 + 100
Apr. 5. 1958					James E. Hawkins	743	44	8250	Paris Mt. Tp Lat 9 Leland Circle
8080	"	"	"	"	J. H. Pitts	743	97	8700	Sutton Dr. Mayfair Est. Lat 71 + Part Lat 72, Belk & Rd. Lake Forest Subd.
7. 1958					L. M. Brown	743	100	11,600	Lat 137, Sec 3 Hermitage
8226	"	"	"	"	Lloyd H. Gilstrap	743	148	11,500	Paris Mt. Tp Lat 24 Hoodlys Dr.
8. 1958					L. C. Craig, et al	743	151	14,100	Cherokee Forest Chick. Spgs. Tp Lat 32 Windemere Dr., Map 2
8331	"	"	"	"	William C. Brooks	743	154	7,000	Bates Tp Lat, Duff Dr. Marietta
9. 1958					J. E. Strickland	743	233	6,900	Dr. Frank Meadow Farms, Sec 1 Part Lat 74, Brookview
8534	"	"	"	"	D. A. Burdette, Jr.	743	380	4,500	Station, Chick Spgs. Tp Lat 25 Nimity St. near Paris
11. 1958					Beattie G. Jones, Jr.	743	395	7,700	Valley Dale Lat 23 Bagwell St.
8534	"	"	"	"	David D. McDonald	743	383	11,000	Green Forest, Chick Spgs. Tp Lat 8, Sec a Edwards Rd
11. 1958					James Abster Davis, Jr.	743	386	9,000	1/2 acre Worley Rd. Road
8614	"	"	"	"	Inez E. Spelts	743	389	14,000	Lat, Old Anderson Part of an acre Chick Spgs. Tp
12. 1958					J. H. Staker, et al	743	392	4,000	Lots 7 + 8 New Pelham Rd. +
8614	"	"	"	"	Leslie + Shaw, Inc.	743	431	5,400	Print Place. Lat 24 Payne Dr., View
12. 1958					"	743	434	5,100	Print Place. Lat 4, Payne Dr., View

INDIRECT or MORTGAGEE Index to Real Estate Mortgages — Greenville County, S. C.

22
(4 1)

COTT FAMILY NAME INDEX No. 1—Split
Copyright 1933 A-123559

☞ Open at Proper Tab according to First Letter or Letters of
Name and refer to Buff Sub-Index sheet for page reference.

Made by The Cott Index Company, Columbus, Ohio
Mfg. Cott Patent Index Systems—M

FILE NUMBER	MORTGAGEES FAMILY NAMES	GIVEN NAMES ABCDEFGHIH	GIVEN NAMES IJKLMNOP	GIVEN NAMES PQRSTUVWXYZ	MORTGAGORS	BOOK	PAGE	Amount	BRIEF DESCRIPTION, LOCATION, ETC. (Not Warranted)
8614 Apr. 12, 1958	First	Federal S. & L. Assn.			Leslie + Shaw, Inc.	743	437	5,400	Point Place Lot 15 Bayne Dr., View
8614 " 12, 1958	"	"	"	"	"	743	440	5,400	Point Place Lot 5, Bayne Dr. View Point
8614 " 12, 1958	"	"	"	"	J. N. Mauldin	743	443	19,400	Rd. Greenwood Forest Lots 2.57 + 2.58, Robin Hood
8614 " 12, 1958	"	"	"	"	Leslie + Shaw, Inc.	743	446	5,400	Point Place Lot 19 Bayne Dr. View
8794 " 15, 1958	"	"	"	"	Springdale Baptist Ch.	744	39	11,000	Army Home Sites - Lot 49 Meridian ave Super
	"	"	"	"	Leslie + Shaw, Inc.	744	42	4,800	View Point Place Lot 29 Bayne Dr. -
	"	"	"	"	Leslie + Shaw, Inc.	744	45	5,200	" View Point Place Lot 32 Bayne Dr.
8940 " 16, 1958	"	"	"	"	Lloyd H. Gilstrap et al	744	127	11,000	Paris Mt. Sp. Lot 23 Woodys Dr. -
	"	"	"	"	John D. Spence, Jr.	744	130	16,000	Parkside Mill Rd. Strip Augusta Rd +
9195 " 18, 1958	"	"	"	"	Jac J. Farness	744	214	9,300	3 Belle Meade, Wattle Sp. Lot 298 Blisterfield Dr. Sea
9195 " 18, 1958	"	"	"	"	H. E. McBlain	744	217	7,500	+ Heloise Rd. Part Lot 28 cor. White Horse Rd
9195 " 18, 1958	"	"	"	"	L. L. Davis	744	220	11,800	Lane, Pinehurst. Lot 9 Paris View Dr + Meridale
9195 " 18, 1958	"	"	"	"	John L. Fletcher, et al	744	222	7,500	Paris Mt. Sp. Part Lot 1 White Horse Rd.
9399 " 21, 1958	"	"	"	"	James E. Burger	744	302	9,600	Blendale Heights Lot 6, Broad (Jacobus) Rd
9477 " 22, 1958	"	"	"	"	Virginia Wood	744	389	9,650	Rose Heights - Lot 10 Tara Drive -
	"	"	"	"	Frank H. Jones	744	440	7,700	M ^r Carters Shop Rd. Lots 43 to 48 inclusive -

INDIRECT or MORTGAGEE Index to Real Estate Mortgages — Greenville County, S. C.

22
(147)

REG. U. S. PAT. OFFICE *Chemical* County indexes Since 1888
An Identifying Trade Mark

Open at Proper Tab according to First Letter or Letters of Name and refer to Buff Sub-Index sheet for page reference.

COTT FAMILY NAME INDEX No. 1—Split
Copyright 1933 A-122559

FILE NUMBER DATE OF RECORD	MORTGAGEES FAMILY NAMES	GIVEN NAMES ABCDEFGH	GIVEN NAMES IJKLMNOP	GIVEN NAMES QRSTUVWXYZ	MORTGAGORS	BOOK	PAGE	Amount	BRIEF DESCRIPTION, LOCATION, ETC. (Not Warranted)
9470 Apr 22. 1958	First	Federal	L + L. Assn.		Gene E. Crawford	744	443	7,500	00 Rookview Hgts. Farm Mt. Sp Lat 26, North Rookview Dr.
9657 23. 1958					Marion Couch White	744	446	5,000	00 Lat. Hampton ave. Camilla Park.
9648 24. 1958					Theron C. Kischliffe et al et al	744	512	2,950	00 Lat 26, Beatrice St. Maps 1 Horse Road.
9816 25. 1958					Edmund E. Hare, Jr.	745	15	9,000	00 Lat. North of White
10011 28. 1958					Edgar Odorn	745	51	12,000	00 Lats 7+8, Crystal ave. " Heights " Chick Spgs. Sp.
10019 28. 1958					F. L. Lanford, et al	745	54	6,200	00 Lat 22, Payne Rd. Fleming Rd. Sherwood Forest.
10089 29. 1958					C. J. Patton	745	168	11,500	00 Lat 15 1/2, Robinhood Liberty Park.
10093 29. 1958					M. G. Proffitt et al	745	171	24,000	00 Lat 25, Proffitt Dr. Sherwood Forest.
10231 30. 1958					Samuel M. Keese	745	174	11,500	00 Lat 152, Robinhood Rd. Taylors, Chick Spgs. Sp.
10233 30. 1958					Morris J. Smith	745	240	5,500	00 Lat 5 Oak Dr. near Rd. Sherwood Forest.
10343 May 1. 1958					Thomas O. Marsh, Jr	745	243	11,500	00 Lat 179, Nottingham ave. city.
					Rowland Brankum	745	246	9,350	00 Lat 2, Eisenhower
					Palmer Cordell	745	329	9,500	00 Lat 11, Yawn Road. Park Park Mtn. Sp.
					Gerald E. Cram et al	745	332	9,600	00 Lat 60, Blue Mountain Pine Brook, Etn.
					Julius E. Thompson (Sister as Rone Mac Skeaff)	745	417	8,750	00 Lat 5, Cardinal Dr.
					Rone Mac Moore	745	420	1,300	00 Riverside - Lat 8, Ber L, Highlawn ave.

INDIRECT or MORTGAGEE Index to Real Estate Mortgages — Greenville County, S. C.

22
(143)

COTT FAMILY NAME INDEX No. 1—Split
Copyright 1933 A-122559

☞ Open at Proper Tab according to First Letter or Letters of
Name and refer to Buff Sub-Index sheet for page reference.

Made by The Cott Index Company, Columbus, Ohio
Mfg. Cott Patent Index Systems—M

FILE NUMBER	MORTGAGEES FAMILY NAMES	GIVEN NAMES ABCDEFGHIH	GIVEN NAMES IJKLMNOP	GIVEN NAMES QRSTUVWXYZ	MORTGAGORS	BOOK	PAGE	Amount	BRIEF DESCRIPTION, LOCATION, ETC. (Not Warranted)
10501 May 2, 1958	First	Federal	S + S	Assn	William A. Lynch ^{et al}	745	461	103.00	Past Lots 8 + 7 Sec B cov Rutherford + Randall Sts. Lot 12, Sec B cov. Henrietta St + Stone Ave. By. par. Lot cov Pennington + Calhoun Sts. Past Lot 4 Augusta Dr. Augusta Circle + Lots 5 + 6 Westminster Drive.
10502 2-1958	"	"	"	"	Church Trs. John Knox Presbyterian	745	465	75000	6.21 acres, Lake Fairfield
10547 2-1958	"	"	"	"	J J Thompson ^{et al}	745	493	6700	Past Lot 42, cov Brackman Ave + Young St. + Lot 1 cov. Buncombe Rd + Dornytown St. M ^c Cullough Heights
10783 6-1958	"	"	"	"	James A. Crumpton	746	111	13000	Ave. Map 2, Cherokee Forest. Lot 66, Cherokee Dr + Gail
10809 6-1958	"	"	"	"	Robert H. Fisher	746	114	14000	Valley Heights, Butler Tp. Lot 20, Howell Circle, Rodgers
10787 6-1958	"	"	"	"	Jack P. Blapaly ^{et al}	746	135	11300	Forest. Lot 78, Don Dr, Sherwood
10953 7-1958	"	"	"	"	Russell M. Whitnise ^{Se. et al}	746	187	5500	Marietta, Bates Tp. Lot 7, State Rd. 186
"	"	"	"	"	William K. Hightower	746	190	6100	Monaghan Subd. Lot 23, Thomas St.
11142 9-1958	"	"	"	"	Anna E. S. Hoard	746	299	21500	Lot 29, Chick Spgs. Tp. Lot 205, Super Hwy. 28
11260 10-1958	"	"	"	"	Lindsey S. Ogle ^{et al}	746	295	700	1 acre, Cleveland Tp. Woodland Hills Chick Spgs. Tp.
"	"	"	"	"	Ray H. Stovall ^{et al}	746	353	13500	Lot 37, Wildwood Rd. by III, Lake Forest Subd.
"	"	"	"	"	J. P. Medlock	746	356	1100	Lot 182, Richmond Rd

INDIRECT or MORTGAGEE Index to Real Estate Mortgages — Greenville County, S. C.

22

(143)

REG. U. S. PAT. OFFICE *Chas. McCall* County Indexes Since 1888 An Identifying Trade Mark

Open at Proper Tab according to First Letter or Letters of Name and refer to Buff Sub-Index sheet for page reference.

COTT FAMILY NAME INDEX No. 1—Split Copyright 1933 A-122559

FILE NUMBER DATE OF RECORD	MORTGAGEES FAMILY NAMES	GIVEN NAMES ABCDEFGHIJ	GIVEN NAMES KLMNO	GIVEN NAMES PQRSTUVWXYZ	MORTGAGORS	BOOK	PAGE	Amount	BRIEF DESCRIPTION, LOCATION, ETC. (Not Warranted)
11260 May 10, 1958	Farist	Federal	S. + L	Asson	John C. Meeks ^{et al}	746	359	7000	00 Rd + White Horse Rd Gault Sp. Lot 65 on Hill Crest Dr. Cross Gault Sp.
"	"	"	"	"	Selmon Davis Harris ^{et al}	746	362	6500	00 Part Tracts 3 + 4, S. C. Hwy 291 Higher Heights Subd.
11405 13-1958	"	"	"	"	James D. Cordell ^{et al}	746	463	8000	00 Lot 10 Blk C West Parker Rd. McBee Blvd.
"	"	"	"	"	E. Kay Oussett ^{et al}	746	466	8500	00 Lot 11, Blk H + Part Lot 9 O'Neal Sp.
"	"	"	"	"	Claude C. Vaughan ^{et al}	746	469	7500	00 4 3/4 acre, Darby Rd. Montroyal Hills-
11482 14-1958	"	"	"	"	Charles L. Crenshaw, Jr. ^{et al}	746	540	8000	00 Lot 2, Pemberton Dr.
11558 14-1958	"	"	"	"	H. A. Hamby ^{et al}	746	543	6600	00 Lot 4, Welcome Rd. Olin Ave.
"	"	"	"	"	Harvey D. Melborn ^{et al}	746	546	9600	00 Part Lot 1 Blk a Lake Forest Heights.
11699 16-1958	"	"	"	"	E. J. McCarly ^{et al}	747	131	12500	00 Lot 48, Mc Carter Ave, Sec 1 University Heights.
11699 16-1958	"	"	"	"	St. George Greek Orthodox Church ^{et al}	747	134	12000	00 Lot 30, Blk B, Midland St. Grove Sp.
11684 16-1958	"	"	"	(Anderson)	Marion J. White ^{et al}	747	137	7500	00 Lot 21, A Sunny Lane.
11878 17-1958	"	"	"	"	James E. Hawkins ^{et al}	747	236	7200	00 Lot 16, Jakers Drive Baldwood Forest.
11878 17-1958	"	"	"	"	J. H. Mauldin ^{et al}	747	239	19000	00 Lots 245 + 246 Beaulotte St. Sec III, Lake Forest.
11878 17-1958	"	"	"	"	J. P. Medlock ^{et al}	747	242	11,100	00 Lot 174, Beaumont Rd. Dr. Hill Sp.
11878 17-1958	"	"	"	"	Curtis A. Ruff ^{et al}	747	245	6650	00 Lot 59 + Part Lot 60 McCarly Maplewood Heights-
11969 19-1958	"	"	"	"	Jack J. Cordell ^{et al}	747	302	3600	00 Lot 114, Melborn St.

INDIRECT or MORTGAGEE Index to Real Estate Mortgages — Greenville County, S. C.

COTT FAMILY NAME INDEX No. 1—Split
Copyright 1933 A-122556

☞ Open at Proper Tab according to First Letter or Letters of
Name and refer to Buff Sub-Index sheet for page reference.

Made by The Cott Index Company, Columbus, Ohio
Mfg. Cott Patent Index Systems—M

FILE NUMBER	MORTGAGEES FAMILY NAMES	GIVEN NAMES ABCDEFGHIJ	GIVEN NAMES JKLMNOPQ	GIVEN NAMES RSTUVWXYZ	MORTGAGORS	BOOK	PAGE	Amount	BRIEF DESCRIPTION, LOCATION, ETC. (Not Warranted)
12066 May 20, 1958	First	Federal	L + L	Assn	Anelone C Gibson	747	353	13,200	Northwood Ave. Stone East - Lots & Parts of Lots Legare St. +
12171 " 21, 1958	"	"	"	"	M. G. Croffitt	747	417	24,000	Parkside Sub. Spgs. Tp. Lot 26, Croffitt Dr. Liberty
12303 " 22, 1958	"	"	"	"	Clyde Robertson	747	467	6,600	Heights, Chick Spgs. Tp. Lot 23, Payne Rd. Flemming
"	"	"	"	"	H. H. Hamby	747	470	6,550	Lot 11, Jahn Dr.
"	"	"	"	"	J. A. Gosnell	747	473	5,500	Lot 15, Hodgens Dr.
12455 " 24, 1958	"	"	"	"	Church & The Methodist Church Trs. Judson Methodist	748	47	60,000	Third Ave. Judson Mills Village Lots 1, 2 + 31, on Early Bridge Rd.
12454 " 24, 1958	"	"	"	"	Bena M. Davis	748	51	20,200	Lake Forest Heights Lot 9, Greenbrier Road, Sec. 2.
"	"	"	"	"	Stanley L. Davis	748	54	5,500	City Lot 1, Blair St. (Rose St.)
"	"	"	"	"	C. H. Cely, Jr.	748	57	3,000	Grille, Tp. Lot 5, Young St.
12557 " 26, 1958	"	"	"	"	(formerly Doris M. Balentine) Doris M. Hughes	748	89	9,000	City Lot 27, Atwood St.
"	"	"	"	"	Walter H. Hunt	748	92	12,800	Paris Mt. Tp. Lot, old Fair Bridge Rd.
12552 " 26, 1958	"	"	"	"	E. R. Monteith	748	98	5,800	Lot on N. S. Hwy. 29 Chick Spgs. Tp.
12585 " 27, 1958	"	"	"	"	Bonnie Ruth Parr	748	151	4,000	Lot, Reid School Rd. Grille-Spiby Rd. Chick Spgs. Tp.
"	"	"	"	"	Edgar Earle	748	154	10,000	Rowley St. Lot 44 + Part Lot 45, old
12780 " 29, 1958	"	"	"	"	David H. Hunt	748	262	6,000	Lot on East Park Ave. + Rd. - Hughes Heights.
13153 Jun. 2, 1958	"	"	"	"	James D. Cordell	748	465	8,000	Lot 11, Beh & West Parker

INDIRECT or MORTGAGEE Index to Real Estate Mortgages — Greenville County, S. C.

22
(15 B)

REG. U. S. PAT. OFFICE *Chas McCulloch* County Indexes Since 1886
An Identifying Trade Mark

Open at Proper Tab according to First Letter or Letters of Name and refer to Buff Sub-Index sheet for page reference.

COTT FAMILY NAME INDEX No. 1—Split
Copyright 1933 A-122559

FILE NUMBER	MORTGAGEES FAMILY NAMES	GIVEN NAMES ABCDEFGHIJ	GIVEN NAMES JKLMNO	GIVEN NAMES PQRSTUVWXYZ	MORTGAGORS	BOOK	PAGE	Amount	BRIEF DESCRIPTION, LOCATION, ETC. (Not Warranted)
13153 Jan 2-1958	First	Federal	S + L	Assn	<i>et al</i> Carl W Fowler	748	468	8500	2 tracts, Chick Spgs Tp.
					J. I. Perry	748	471	2350	Spgs Tp 12.28 Acres, Chick
					Fred M. Atkinson	748	474	4800	map 1, Camilla Park Lot 21 Beatrice St.
13252 3-1958					Smith A. Meadors	748	531	18500	City Lot 9 Boswood Lane Road, Hughes Heights
					Jack T. Cordell	748	534	7900	Lot 12, Blk C. W. Parker ave. Cleveland Terrace
13533 6-1958					George T. Beattie	749	143	20000	Lot 10, Part Lot 9, Ridgeland Chick Spgs Tp.
					Monroe L. Turner	749	146	13000	Lot 41, Maple Ave. Quehurst, Chick Spgs Tp.
					Julius A. Byrd	749	149	10000	Lot 25 Blk a Hale Dr. Hughes Heights Subd.
13609 7-1958					James E. Hawkins	749	187	8500	Lot 14, Blk C, W. Parker Rd. Chick Spgs Tp.
					<i>et al</i> Joseph M. Duncan	749	190	12000	Lot 34, Elaine ave. Morgan Hills
					Roy Benson Lusk	749	193	1300	Part Lot 95, Parker ave View Point Place
					Thomas Jefferson Shipman	749	196	6200	Lot 32, Bayne Drive Crescent Terrace
13679 9-1958					H. Fred. Kelley	749	228	11000	Lot 71, Caples St. Sec. 2, Plat 1, Fresh Meadows Farms
13679 9-1958					James E. Hawkins	749	231	8000	Lot 36, Pine Ridge Dr. Lot 49 + Part Lot 50
13749 10-1958					Onreathie Bell	749	283	1000	co. Sunshine ave + Club Rd. Sans Souci Highlands

INDIRECT or MORTGAGEE Index to Real Estate Mortgages - Greenville County, S. C.

GOTT FAMILY NAME INDEX No. 1-Split
Copyright 1983 A-122554

Open at Proper Tab according to First Letter or Letters of
Name and refer to Buff Sub-Index sheet for page reference.

Made by The Cott Index Company, Columbus, Ohio
Mfg. Cott Patent Index Systems-M

FILE NUMBER	MORTGAGEES	GIVEN NAMES	GIVEN NAMES	GIVEN NAMES	MORTGAGORS	BOOK	PAGE	Amount	BRIEF DESCRIPTION, LOCATION, ETC.
DATE OF RECORD	FAMILY NAMES	ABCDEFGHIJ	IJKLMNOP	QRSTUVWXYZ					(Not Warranted)
13749 Jun. 10. 1958	First	Federal	S. & L.	Asen.	Frank A. Lundblad	749	286	14000	Cherokee Forest, Map 2 Lot 58, Cherokee Tr.
"	"	"	"	"	J. H. Mauldin	749	289	20000	Phleganting Forest Butler Tr Lots 3+4, Conway Tr.
"	"	"	"	"	Andlane C. Gibson	749	292	12,250	Ave. Elletson Acres Lot 18, Sec. B, Lowndes
13930 12. 1958	"	"	"	"	R. E. Hudson	749	385	1500	Rd. Paris Mt. Tr.
13930 12. 1958	"	"	"	"	Eddie Lieberman	749	388	9000	Part Lot 42 Long Forest Rd. Lake Forest (Height) Sec. 1
14063 13. 1958	"	"	"	"	M. S. Bates, et al	749	455	17,500	Lot 2 Yancy Dr & Edwards Elletson acres, Sec. A.
14041 13. 1958	"	"	"	"	James L. Balentine	749	458	13,500	Lot 72 Lockwood ave
14041 13. 1958	"	"	"	"	J. H. Riddle	749	461	6350	Lot Piedmont Hwy. Height Sec. 2, Lake Forest (Height) Tr.
14041 13. 1958	"	"	"	"	John S. Taylor, Jr	749	464	22,000	Lot 28 Indian Spring Tr.
14041 13. 1958	"	"	"	"	Melda H. Hudson	749	467	8000	Super Hwy. 29 University Lot 6 less part sold off U.S.
14041 13. 1958	"	"	"	"	Percy Nagan	749	470	8500	Highland Tr 18 1/2 acres, much bred ad
14229 16. 1958	"	"	"	"	M. B. Proffitt	750	29	24300	Liberty Park Lot 24 Proffitt Tr.
14223 16. 1958	"	"	"	"	Jack E. Shaw	750	33	11,250	Height Lot 7 Nora Dr Bruce
"	"	"	"	"	G. D. Eberhardt	750	36	11,000	Sec. 1, Lake Forest Lot 26 Stonewall Lane
14390 17. 1958	"	"	"	"	et al H. H. Sutherland, Jr	750	143	6500	(Craft St.) City Rear part Lots 36 & 37 Cary Tr.
"	"	"	"	"	et al Eunice M. Reeves	750	146	4600	Ave. & Glenn St. Eastover Part Lots 14 & 15, Coe Bushwood

INDIRECT or MORTGAGEE Index to Real Estate Mortgages — Greenville County, S. C.

22
(15 D)

REG. U. S. PAT. OFFICE *Chemical* County Indexes Since 1888
An Identifying Trade Mark

Open at Proper Tab according to First Letter or Letters of Name and refer to Buff Sub-Index sheet for page reference.

COTT FAMILY NAME INDEX No. 1—Split
Copyright 1933 A-122559

FILE NUMBER DATE OF RECORD	MORTGAGEES FAMILY NAMES	GIVEN NAMES ABCDEFGHIJ	GIVEN NAMES JKLMNO	GIVEN NAMES PQRSTUVWXYZ	MORTGAGORS	BOOK	PAGE	Amount	BRIEF DESCRIPTION, LOCATION, ETC. (Not Warranted)
14390 Jun 17 1958	First	Federal	S + L	Assn.	C. C. Davis	750	140	9700	+ Piney Ridge Drive - Lot 5, Woodland Lane Sherwood Forest.
14534 18. 1958	"	"	"	"	Lester Ray Allison et al	750	206	11950	Lot 257, Robin Hood Rd.
14447 18. 1958	"	"	"	"	Esther J. Caskey et al	750	209	12500	Paris Mt. Tp. Lot 40, Regent Drive Timberlake
14719 20. 1958	"	"	"	"	H. L. Burger	750	273	11900	Lot 7, Selwyn Dr. Bates Tp.
14651 20. 1958	"	"	"	"	George H. Burrell	750	282	9000	Lot Duff Dr. Marietta Dr. W. Butler Tp.
"	"	"	"	"	D. W. Mauldin	750	285	16600	Lots 5+6, Ridgeway Chick Spgs. Tp.
"	"	"	"	"	Melvin A. Arme et al	750	288	4400	Part Lot 23, Baham St. View Point Place.
"	"	"	"	"	Boyce Sloan, et al Jr. et al	750	291	6750	Lot 29, Bayne Dr. Bldg. D. Muffish Est. Chick Spgs. Tp.
14719 20. 1958	"	"	"	"	William Thomas Crooke	750	276	9500	Part Lots 68+69 Sutton Dr. Mt. Chick Spgs. Tp.
14719 20. 1958	"	"	"	"	Charles L. Sanders James E. Hawkins	750	279	12500	2 acres Fairview Dr. on Paris Hughes Heights subd.
14769 20. 1958	"	"	"	"	J. E. Hawkins or	750	362	6850	Lot 19, Bldg. C. West Park Dr. North Park, City.
14769 20. 1958	"	"	"	"	Lila L. Adams	750	359	7000	Lot 4, North Main St. Kiville Tp.
14769 21. 1958	"	"	"	"	William Ed DeLisle	750	365	20000	2 acres Augusta Rd. Luttons Circle, Chick Spgs. Tp.
14769 21. 1958	"	"	"	"	Inez B. Hall et al	750	368	6300	Lot 2, Inez B. Hall Prop. Hughes Heights subd.
14942 24. 1958	"	"	"	"	J. M. Clodfelter	750	440	11000	Lot 16, Bldg B. Crane Ave. Mt. View Land Co.
"	"	"	"	"	L. D. McKinney	750	443	4000	Lot 63, Bldg B. Bailey St.

INDIRECT or MORTGAGEE Index to Real Estate Mortgages — Greenville County, S. C.

COTT FAMILY NAME INDEX No. 1—Split
Copyright 1933 A-122669

☞ Open at Proper Tab according to First Letter or Letters of
Name and refer to Buff Sub-Index sheet for page reference.

Made by The Cott Index Company, Columbus, Ohio
Mfg. Cott Patent Index Systems—M

FILE NUMBER	MORTGAGEES FAMILY NAMES	GIVEN NAMES ABCDEFGHIJ	GIVEN NAMES KLMNO	GIVEN NAMES PQRSTUVWXYZ	MORTGAGORS	BOOK	PAGE	Amount	BRIEF DESCRIPTION, LOCATION, ETC. (Not Warranted)
DATE OF RECORD									
15016 Jan. 25. 1958	First	Federal	E. & L.	Arson	Charles F. Travis	750	498	6200	00 Cain Heights Chick Spgs. Tr. Lot 28, Box 8, Delmar Ave.
15 26. 1958	"	"	"	"	Charles E. Ashe	751	13	13000	00 Oak - Crest, Sec. II Lot 110, Warren Dr.
63 26. 1958	"	"	"	"	O. L. Davis	751	16	8500	00 Berkeley Ave. + N. Franklin Rd. Lot 1 + Part Lot 2, cor. Dwight
251 28. 1958	"	"	"	"	John S. Taylor, Jr.	751	87	30000	00 (Sweetwater Rd.) Sec. 2, Lake Forest Lot 27 Greenbrier Rd.
250 28. 1958	"	"	"	"	J. O. Heatherly	751	91	22,000	00 Lake Forest, Heights Chick Spgs. Tr. Lot 40 Broadmoor Dr. Sec. 2.
"	"	"	"	"	James Cordell same as A. S. Grayley	751	104	8250	00 Lot 8, Gown Road.
"	"	"	"	"	Arthur E. Grayley	751	107	2000	00 Hall Rd. & C. Hall Prop. Part Tract 3, Furman
"	"	"	"	"	J. H. Mauldin	751	110	20000	00 Pleasantburg Forest. Lots 5+6 Conway Dr.
431 July 1. 1958	"	"	"	"	Roy D. Duncan	751	243	2600	00 Fifth St. Judson, Miller Lot 5, Sec. 2, cor. Third Ave. +
"	"	"	"	"	Oakvale Enterprise	751	246	6800	00 Terrace, North Sp. Lot 14, Oakvale Circle, Oakvale
"	"	"	"	"	L. A. Dobbins	751	249	8000	00 Ft. Ann, Fairview Sp. Lot 46, Woodfield St. near
"	"	"	"	"	Dorothy K. Rimer etal	751	252	35,000	00 29, which Spgs. Tr. Lots 202, 203, 204 U. S. Hwy.
"	"	"	"	"	Herbert N. Hester	751	255	4000	00 Travelers Rest, Water Sp. Lot 4, Buncombe Rd.
"	"	"	"	"	Jesse Lee Smith	751	258	10,000	00 Pinehurst, which Spgs. Tr. Lot 24, Bldg. A, Hale Dr.
642 July 2. 1958	"	"	"	"	H. P. Collins	751	324	10700	00 Oak - Crest, Sec. 1. Lot 104, M ^{rs} Lendon Dr.
"	"	"	"	"	Albert N. M ^{rs} Anley	751	327	9500	00 old Overlook Rd. Overlook Tr. Pt. West 80, N. Parker Rd. +

INDIRECT or MORTGAGEE Index to Real Estate Mortgages — Greenville County, S. C.

22
(157)

REG. U. S. PAT. OFFICE *ChumLock* County Indexes Since 1888
An Identifying Trade Mark

Open at Proper Tab according to First Letter or Letters of Name and refer to Buff Sub-Index sheet for page reference.

COTT FAMILY NAME INDEX No. 1—Split
Copyright 1983 A-122669

FILE NUMBER	MORTGAGEES	GIVEN NAMES	GIVEN NAMES	GIVEN NAMES	MORTGAGORS	BOOK	PAGE	Amount	BRIEF DESCRIPTION, LOCATION, ETC.
DATE OF RECORD	FAMILY NAMES	ABCDEFGHIJ	IJKLMNOP	QRSTUVWXYZ					(Not Warranted)
532								00	
July 2, 1958	First	Federal	S + L	Assn.	James R. Chandler Jr. <i>et al</i>	751	330	16,000	Lot North Main St. Blueberry Park
					James Allen Knight	751	333	10,500	Lot 20 Strawberry Dr.
					Holland Reeves	751	336	5,500	Lot Davis Drive
759								00	
3-1958	"	"	"	"	J. P. Medlock	751	430	7,750	Lot 1 Nicholas Dr. Ave. Elletson apts.
759								00	
3-1958	"	"	"	"	James L. Valentine	751	433	16,650	Lot 71 Sec. A. Lakewood New Fortner St. New Hope.
759								00	
3-1958	"	"	"	"	Otis Ruckler, <i>et al</i>	751	436	3,400	Lots 35, 36 & 37 Boston St. Park Road
1121								00	
9-1958	"	"	"	"	J. Melvin Vaughan	752	120	6,500	Lot Paris mt. State
1062								00	
9-1958	"	"	"	"	L. H. Roper, <i>et al</i>	752	123	11,000	Lot 71 Cherokee Dr. Maple Belmont Dr. Miller Sp.
1121								00	
9-1958	"	"	"	"	Roy Phillips	752	126	2,000	Lot 6, Cov. Paris mt. ave. +
1168					forbuly mattie Mc. Sindel			00	
10-1958	"	"	"	"	Mattie Mc. Sindel Baussett	752	203	2,500	Lot Hampton ave. Also Strip, Grant Sp.
1312								00	
11-1958	"	"	"	"	Charles B. Galloway	752	313	3,350	Lots 11 & 12 Baker Rd.
1312								00	
11-1958	"	"	"	"	J. J. Benston	752	316	10,000	Lot Riverside Road Oakvale Terrace, Grant Sp.
1312								00	
11-1958	"	"	"	"	Oakvale Enterprise	752	319	7,000	Lot 13 Oakvale Dr.
1415								00	
12-1958	"	"	"	"	Amalane L. Gibson	752	347	7,300	Sp. Sp. Lot 4 Lee Rd. Lark
1415								00	
12-1958	"	"	"	"	H. E. Lober	752	350	2,500	Lot Grove Sp.
1415								00	
12-1958	"	"	"	"	James E. Hawkins	752	353	8,750	Hughes Heights Lot 11, Blk. B, Crane ave.

INDIRECT or MORTGAGEE Index to Real Estate Mortgages — Greenville County, S. C.

COTT FAMILY NAME INDEX No. 1—Split
Copyright 1933 A-12859

Open at Proper Tab according to First Letter or Letters of
Name and refer to Buff Sub-Index sheet for page reference.

Made by The Cott Index Company, Columbus, Ohio
Mfg. Cott Patent Index Systems—M

22
(159)

FILE NUMBER DATE OF RECORD	MORTGAGEES FAMILY NAMES	GIVEN NAMES ABCDEFGHIJ	GIVEN NAMES KLMNO	GIVEN NAMES PQRSTUVWXYZ	MORTGAGORS	BOOK	PAGE	Amount	BRIEF DESCRIPTION, LOCATION, ETC. (Not Warranted)
1415 July 12 1958	Luist	Federal S & L	Asin		James E Hawkins	752	356	7,600	Height Ch. & Nicholas Dr. Hughes Lot 23, Blk. C, West Park
1415 " 12 1958	"	"	"	"	J. P. Medlock	752	359	8,900	Lot 2, Nicholas Dr. Rd., Hughes Heights
1415 " 12 1958	"	"	"	"	James E. Hawkins	752	362	7,600	Lot 21, Blk. C, West Park Pleasantburg Forest
1415 " 12 1958	"	"	"	"	J. H. Mauldin	752	365	20,000	Lots 7+8 Conway Dr. Davis Ct. West Sp.
1415 " 12 1958	"	"	"	"	D. C. Davis	752	368	8,000	East Waste 3+4 Richard Sherwood Forest
1536 " 14 1958	"	"	"	"	J. H. Shaver	752	422	12,500	Lot 252, Forest Green Rd. Sherwood Forest
"	"	"	"	"	J. H. Mauldin	752	425	9,700	Lot 258, Palm Wood Rd. Court Place
"	"	"	"	"	Robert C. Siegler	752	428	6,250	Lot 24, Barry Dr. View De. Oak Crest Sec. 2
1756 " 16 1958	"	"	"	"	H. C. Bond, Jr.	753	3	10,500	Lot 146 Brownwood Prof. Selmer Cordell
"	"	"	"	"	Dorothy M. Pitts	753	6	27,500	Lots 6+7 Super Hwy. 29
1829 " 17 1958	"	"	"	"	Charles B. Thomas	753	33	29,750	Lot, Pendleton St. Paris Mt. Sp.
1880 " 17 1958	"	"	"	"	Lloyd H. Gulstrap	753	72	11,000	Lot 25, Woodys Dr. Cherokee Fruit chuk Sp. Sp.
"	"	"	"	"	Herbert C. Hood	753	79	20,000	Lot 41 Hindemere Dr. Map 2 Belle Meade Sec 3, Bent Sp.
"	"	"	"	"	Della D. Trainor	753	82	12,000	Lot 255, Marlboro Dr. Paris Mt. Sp.
1946 " 18 1958	"	"	"	"	Martin F. Rodgers	753	162	12,500	Lot 24 Woodys Dr. Valley Rd. Paris Mt. Sp.
"	"	"	"	"	J. J. Vaughn	753	165	5,000	5 Acres Black Berry

INDIRECT or MORTGAGEE Index to Real Estate Mortgages — Greenville County, S. C.

22
(15 N)

REG. U. S. PAT. OFFICE *Chas McCott* County Indexes Since 1888 An Identifying Trade Mark

Open at Proper Tab according to First Letter or Letters of Name and refer to Buff Sub-Index sheet for page reference.

COTT FAMILY NAME INDEX No. 1—Split
Copyright 1933 A-122559

FILE NUMBER DATE OF RECORD	MORTGAGEES FAMILY NAMES	GIVEN NAMES ABCDEFGHIJ	GIVEN NAMES JKLMNO	GIVEN NAMES PQRSTUVWXYZ	MORTGAGORS	BOOK	PAGE	Amount	BRIEF DESCRIPTION, LOCATION, ETC. (Not Warranted)
1976 July 18, 1958	First	Federal	S + L	Assn	James Willard Vaughn	753	168	12,000	Rd. Chick Spgs. Twp. 19.27 acres, Bushhorn
1972 18-1958	"	"	"	"	J. P. Medlock	753	171	8,900	Lat 3, Salem Court
2079 21-1958	"	"	"	"	J. H. Pitts	753	174	14,200	Lat 15, U. S. Hwy. 29 Mt. Twp.
2101 21-1958	"	"	"	"	J. D. Lenderman	753	177	8,600	84.00 acres, Paris
2079 21-1958	"	"	"	"	J. B. Childress, et al	753	231	42,500	11.67 acres, Saluda Sp.
2101 21-1958	"	"	"	"	H. M. Spears	753	234	6,700	Dr., Paris Mt. Sp.
2301 23-1958	"	"	"	"	R. E. Sellers, et al	753	237	7,500	Part Lot 25 Long Forest Rd., Paris Heights.
2394 23-1958	"	"	"	"	Hubert E. Thomas	753	397	7,000	Lot 2, Blk. B, Base Hospital Ocean Terrace, Seaford, Ga. Twp.
2516 25-1958	"	"	"	"	Bart A. Hughes	753	400	2,300	Lat 37 North Wingate Rd St. near Anderson Rd
2666 26-1958	"	"	"	"	James E. Freeman et al	753	484	7,800	Part Lots 45 + 46, Dunegan 99 1/2 acres Grove Sp.
2700 28-1958	"	"	"	"	Carnie B. Myers et al	753	548	14,000	Carmel St. University Heights Lot 73 Blk C, cor. Corrine Dr + Dr. + Carolina on East Highland St.
2716 28-1958	"	"	"	"	J. Ralph Jumbly et al	754	47	6,500	Lat 1, Blk 1, Sec 5 cor. Hembly Sherwood Forest
2793 29-1958	"	"	"	"	Charles L. Lamb, Jr. et al	754	50	11,000	Lot 186, Nottingham Rd Blue Berry Park.
2793 29-1958	"	"	"	"	Willie James McDonald	754	149	10,250	Lot 19, Strawberry Ln. Rd. Chick Spgs. Twp.
2793 29-1958	"	"	"	"	A. G. McKinney, Jr.	754	152	6,200	1.15 acres Bushy Creek Chick Spgs. Twp.
2793 29-1958	"	"	"	"	Lucy B. Hall	754	155	9,000	Lot 3, Travis St

INDIRECT or MORTGAGEE Index to Real Estate Mortgages — Greenville County, S. C.

22
(159)

COTT FAMILY NAME INDEX No. 1—Split
Copyright 1983 A-122650

☞ Open at Proper Tab according to First Letter or Letters of
Name and refer to Buff Sub-Index sheet for page reference.

Made by The Cott Index Company, Columbus, Ohio
Mfg. Cott Patent Index Systems—M

FILE NUMBER	MORTGAGEES	GIVEN NAMES	GIVEN NAMES	GIVEN NAMES	MORTGAGORS	BOOK	PAGE	Amount	BRIEF DESCRIPTION, LOCATION, ETC. (Not Warranted)
DATE OF RECORD	FAMILY NAMES	ABCDEFGHIJ	IJKLMNOP	QRSTUVWXYZ					
2905 July 30, 1958	First	Federal	E + L	Assn.	S. S. Lee, Jr. et al	754	175	8,000	00 Skyland Park Lot 12 Bates ave.
"	"	"	"	"	Jack Carpenter	754	178	2,600	00 Junian Mills Village Lot 82, Sec. 2, Blake St.
3307 Aug 2, 1958	"	"	"	"	Robert Milton Dubois	754	373	9,500	00 Pinehurst, which Spgs. Sp. Lot 4, Blk. A, Hale Dr.
3315 " 2, 1958	"	"	"	"	J. E. Hallard, et al	754	376	3,150	00 Ore Edgemont Part Lot 21, Piedmont
3315 " 2, 1958	"	"	"	"	J. P. Medlock	754	379	8,900	00 Lot 7, Salem Court.
3315 " 2, 1958	"	"	"	"	F. J. Lindsey, et al	754	382	2,750	00 Lot 3 James St
3315 " 2, 1958	"	"	"	"	William R. Jamieson	754	385	9,750	00 Pinehurst, which Spgs. Sp. Lot 30, Blk. B, Hale Dr.
3307 " 2, 1958	"	"	"	"	J. N. Mauldin, by N. N. Mauldin, ety. in-Int.	754	388	8,500	00 Mauldin Meadows Part Int. Sp. Lot 18 Mauldin Circle.
3307 " 2, 1958	"	"	"	"	Glenn J. Berry	754	391	11,850	00 Sherwood Forest Lot 245 Scarlett St.
3307 " 2, 1958	"	"	"	"	Kenny J. Hooten	754	394	10,000	00 Pinehurst, which Spgs. Sp. Lot 32, Hale Dr. Blk. B
3401 " 4, 1958	"	"	"	"	John K. Temple, Jr	754	450	7,900	00 Rd. South Forest Est Lot 179, West Belvedere
3398 " 4, 1958	"	"	"	"	Wlyde M. Tilley, et al	754	453	2,800	00 Slater Mill Village, Bates Sp. Lot 21, Blk. D, Webster St.
3476 " 5, 1958	"	"	"	"	Roy V. Hale, et al	754	512	2,800	00 Park Place Lot 14, Sec. 2, Second ave.
3476 " 5, 1958	"	"	"	"	Osceola O. Freeman	754	515	8,500	00 Lot. cor. Broadman ave. +
3476 " 5, 1958	"	"	"	"	J. O. Heatherly	754	518	11,000	00 Lot 25, Riverside Dr.
3476 " 5, 1958	"	"	"	"	L. E. Bishop, et al	754	521	8,000	00 Dunbar Rd. Lot 14 + Part Lot 15

INDIRECT or MORTGAGEE Index to Real Estate Mortgages — Greenville County, S. C.

22
(15 J)

REG. U. S. PAT. OFFICE *Chas. McCall* County Indexes Since 1888 An Identifying Trade Mark

Open at Proper Tab according to First Letter or Letters of Name and refer to Buff Sub-Index sheet for page reference.

COTT FAMILY NAME INDEX No. 1—Split
Copyright 1933 A-122569

FILE NUMBER DATE OF RECORD	MORTGAGEES FAMILY NAMES	GIVEN NAMES ABCDEFGHIJ	GIVEN NAMES JKLMNOPQ	GIVEN NAMES RSTUVWXYZ	MORTGAGORS	BOOK	PAGE	Amount	BRIEF DESCRIPTION, LOCATION, ETC. (Not Warranted)
3632 Aug 6-1958	First	Federal	S. + L.	Assn.	Roy M. Reid, et al	755	26	89.00	Lot 89, Sec. 1, Oakcrest Oconee St. "Highlands"
"	"	"	"	"	J. B. Murphree, et al	755	29	25.00	Lots 1 + 2, Blk P, W. Texas ave - North Cherokee Park.
3609 6-1958	"	"	"	"	G. P. Brussey	755	32	20.00	Lot 77, Caterchee Rd. Northgate Subd -
"	"	"	"	"	Walter Simester, III	755	35	17.00	Lot 7, Blk B, North Main St Cherokee Forest, Chick Spgs. Tp.
3709 7-1958	"	"	"	"	Donald E. Balty	755	89	13.00	Lot 50, Edwards Rd. Map 2 + Edwards Rd. Map 2, Cherokee Forest
"	"	"	"	"	Donald E. Balty	755	92	12.00	Lot 2, cor. Windemere Dr - Lake Forest Heights
3806 8-1958	"	"	"	"	E. J. McCarty (name of Arthur Broome, Jr.)	755	191	17.00	Lot 37, cor. McCarty Ave + Drexel Ave - Sec. 2, Oakcrest -
3801 8-1958	"	"	"	"	Arthur Broome, Jr	755	194	9.80	Lot 176, Florida ave Hospital Rd. Davis Heights
4006 11-1958	"	"	"	"	R. E. Sellars, et al	755	250	82.00	Lot 8, Blk B, Bau Bates Tp.
4078 12-1958	"	"	"	"	Louise M. Bates	755	321	4.00	Lot 2, Tigerville Rd. -
4272 14-1958	"	"	"	"	Ann Bass, et al	755	452	43.00	Lot 22, Highland St. Oregon St. Kanawha
4271 14-1958	"	"	"	"	Leland Homer James, et al	755	455	6.00	Lot 5 + Part Lot 6, Blk B. Forest Heights, Sec. 2
"	"	"	"	"	Peter George Manos	755	458	27.00	Lot 51, Sweetbrier Rd. Lake Elletson acres.
"	"	"	"	"	Amalane C. Gibson	755	461	14.50	Lot 61, Arboretum Trail Mt. View Ave.
4449 15-1958	"	"	"	"	Julius McCann, Bass	756	4	16.30	Lot 15 + Part Lot 14, Blk a. Rutherford Park
"	"	"	"	"	Mills H. Hughey	756	7	36.00	Pat 56, Happy ave.

INDIRECT or MORTGAGEE Index to Real Estate Mortgages — Greenville County, S. C.

COTT FAMILY NAME INDEX No. 1—Split
Copyright 1933 A-122559

Open at Proper Tab according to First Letter or Letters of Name and refer to Buff Sub-Index sheet for page reference.

Made by The Cott Index Company, Columbus, Ohio
Mfg. Cott Patent Index Systems—22

22
(15 K)

FILE NUMBER DATE OF RECORD	MORTGAGEES FAMILY NAMES	GIVEN NAMES ABCDEFGHIH	GIVEN NAMES IJKLMNO	GIVEN NAMES PQRSTUVWXYZ	MORTGAGORS	BOOK	PAGE	Amount	BRIEF DESCRIPTION, LOCATION, ETC. (Not Warranted)
4642 Aug 18. 1958	First	Federal	S + L	Assn.	J. Dan Williams, Jr.	756	121	5500	on No. East Highland Estate Lot 6, Blk B, Humberly Rd. Sales Sp
4607 18. 1958	"	"	"	"	Franklin Middle Nicely	756	124	2400	78 acre (Lot 3) old Settlement Elletson Acres.
"	"	"	"	"	James F. Rivers, et al	756	127	12000	Lot 79, Laskwood Ave.
"	"	"	"	"	Henry C. Harding	756	130	8400	Lot 9, Cole Road.
"	"	"	"	"	Henry C. Harding	756	133	8400	Lot 8, Cole Road.
"	"	"	"	"	J. P. Medlack	756	136	8900	Lawnview Court Lot 9, Nicholas Dr.
4731 19. 1958	"	"	"	"	Paul C. Anghty, Jr.	756	195	22000	on Parkers Mill Road Lot 1 + Part Lot 2
4748 19. 1958	"	"	"	"	J. C. Elrod	756	198	5000	on Bushhorn Hill Lot 7, Harding Dr.
4958 21. 1958	"	"	"	"	J. H. Cannon, Inc.	756	362	10,500	on Rt. New Furman Heights, Greenville Lot 19, Old Bunkersville
4958 21. 1958	"	"	"	"	Frances V. Hilhite	756	365	7,200	on Lot 36, Russell Ave. 1/4, Fairfield Rd. North Sp
4958 21. 1958	"	"	"	"	Eddie H. Gregory, et al	756	371	5,600	on 1/4, Laurens, less part sold L Russell Ave. North Hill
4958 21. 1958	"	"	"	"	E. L. Hilhite, et al	756	368	5,600	on Lot 28, on Mt. Donald St. which Sp. Sp.
5258 22. 1958	"	"	"	"	Karl Maack Kram	756	462	9,500	on Lot 5, Hale Dr. New Pine Lawn Sp. Sp.
5258 22. 1958	"	"	"	"	Wayle J. Little, et al	756	465	13,700	on Lot 28, Elizabeth Dr. on Mt. Mansfield Rd. which Sp. Sp.
5258 22. 1958	"	"	"	"	Leslie + Shaw, Inc	756	468	7,000	on Lot 5, Lot 6, Blk. B, Humberly on Spruce, Blk. 2, Humberly
5258 22. 1958	"	"	"	"	Jayne C. Alderson	756	471	7,000	on Lot 17, June Lane, Blk. 2

INDIRECT or MORTGAGEE Index to Real Estate Mortgages — Greenville County, S. C.

22

(15)

REG. U. S. PAT. OFFICE *Chambers* County Indexes Since 1888 An Identifying Trade Mark

Open at Proper Tab according to First Letter or Letters of Name and refer to Buff Sub-Index sheet for page reference.

COTT FAMILY NAME INDEX No. 1—Split Copyright 1933 A-122559

FILE NUMBER DATE OF RECORD	MORTGAGEES FAMILY NAMES	GIVEN NAMES ABCDEFGHIJ	GIVEN NAMES KLMNO	GIVEN NAMES PQRSTUVWXYZ	MORTGAGORS	BOOK	PAGE	Amount	BRIEF DESCRIPTION, LOCATION, ETC. (Not Warranted)
5252 Aug 22, 1958	First	Federal S. & L	asin		Lewis H. Hazle	756	474	19,000	Forest Heights, Sec 1, Butler Tp. Lot 1, Edwards Rd., Lake
5182 23. 1958					L. M. Brown	756	532	7,800	White Horse Heights Lot 17, Range View Circle
					Jahner Cordell	756	535	8,300	Heights and Gault Tp. Lot 2, Jacobs Rd. Blundale
					et al Joe Brown Hollingsworth	756	538	8,000	Lot 18, Florida Ave
					J. O. Heatherly	756	541	13,500	Lot 25, Riverside Dr.
					Doyle Black	756	544	9,700	Timberlake Sec III Butler Tp Lot 20, Sedgfield Dr.
					Lloyd H. Gilstrap	756	547	12,000	Paris, Mt. Gp Lot 16, Woodye Dr.
5205 25. 1958					M. Katherine Harris	757	30	2,450	Lot 94, Decatur St.
5370 26. 1958					Odell Mote	757	83	9,000	Sec 2, Gault Tp Lot 53, Vale St. White Horse Hgts.
5645 28. 1958					et al James Roy Garrett	757	246	11,500	Brace Heights Lot 7, Nora Dr.
					Analane C. Gibson	757	249	12,400	Sec. B, Elkton Aves. Lot 13, Lowndes Ave.
					Leonard M. Ridley	757	252	20,000	Chick Spg. Tp. Lot Edwards Rd.
					Millie Owens, et al	757	255	9,000	Road. Part Lot 34, Helcome
					J. O. Jones	757	258	5,500	Spg. Tp. Lot Olive St. Chick
					Lury Outman Knight	757	261	3,500	202 acres, Dunklin Tp
					C. J. Burrell	757	264	9,900	Lot, Bates Dr. Marietta

INDIRECT or MORTGAGEE Index to Real Estate Mortgages — Greenville County, S. C.

COPY FAMILY NAME INDEX No. 1—Split
Copyright 1933 A-122559

☞ Open at Proper Tab according to First Letter or Letters of
Name and refer to Buff Sub-Index sheet for page reference.

Made by The Cott Index Company, Columbus, Ohio
Mfg. Cott Patent Index Systems—M

(15-M)

FILE NUMBER	MORTGAGEES FAMILY NAMES	GIVEN NAMES ABCDEFGHIJ	GIVEN NAMES KLMNO	GIVEN NAMES PQRSTUVWXYZ	MORTGAGORS	BOOK	PAGE	Amount	BRIEF DESCRIPTION, LOCATION, ETC. (Not Warranted)
5645 Aug 28-1958	First	Federal	E + L	Arson	J. M. Jackson, et al	757	267	6650	on Rockview Heights - Paris Mt. Sp Lot 8, South Rockview Dr. + Stella Dr.
"	"	"	"	"	Willie Mobley	757	270	2000	on Colonial Ave. Riverside Lot 3 + Part Lot 4 Blk CC,
5822 30-1958	"	"	"	"	William L. Kallam	757	383	15,000	on 2, Lohrke Forest Lot 7, Hindemere Dr. Map
5822 30-1958	"	"	"	"	Marie Lavenport	757	386	1800	on Part Lots 63 + 64 Heatherly Dr.
5822 30-1958	"	"	"	"	Julian A. Gault, et al	757	389	12,000	on Pleasantburg Forest Lot 3 Conway Dr.
"	"	"	"	"	Andrew H. Greenwood	757	392	4200	on 1.53 acres, O'Neil Sp.
"	"	"	"	"	Mauldin, atty-in fact				on Pleasantburg Forest
"	"	"	"	"	J. H. Mauldin, by H. W.	757	395	20,000	on Lots 9 + 10 Conway Dr.
"	"	"	"	"	James A. Goethe, Jr.	757	398	14,000	on Lot 15, Galphin Dr.
"	"	"	"	"	Oakvale Enterprise	757	401	6000	on Oakvale Terrace, Grant Sp. Lot 22, Oakvale Dr.
"	"	"	"	"	J. P. Medlock	757	404	8900	on Lot 6, Salem Court.
"	"	"	"	"	et al				on View Annex.
"	"	"	"	"	Fred J. Chambers	757	407	2500	on Lots 9, 10 + 11 Wood St. City
"	"	"	"	"	Oakvale Enterprise	757	410	6000	on Oakvale Terrace, Grant Sp. Lot 21, Oakvale Dr.
"	"	"	"	"	Joe C. Estes, et al.	757	413	10,000	on (Formerly E. McBee Ave.) Lot Washington Place
6076 Sep. 4-1958	"	"	"	"	Lloyd H. Gultrap	758	51	12400	on Paris Mt. Sp. Lot 20, Woodys Dr.
"	"	"	"	"	H. C. Balentine	758	54	13200	on Hampton Terrace, Chick Sp. Sp. Lot 35, Liza Dr. Hards
6191 4-1958	"	"	"	"	Mayo C. Rose	758	114	10,000	on Lot, Davis Dr.

INDIRECT or MORTGAGEE Index to Real Estate Mortgages — Greenville County, S. C.

22
(157)

REG. U. S. PAT. OFFICE *Chas McCab* County Indexes Since 1888
An Identifying Trade Mark

Open at Proper Tab according to First Letter or Letters of Name and refer to Buff Sub-Index sheet for page reference.

COTT FAMILY NAME INDEX No. 1—Split
Copyright 1933 A-122559

FILE NUMBER DATE OF RECORD	MORTGAGEES FAMILY NAMES	GIVEN NAMES ABCDEFGHIJ	GIVEN NAMES KLMNOP	GIVEN NAMES QRSTUVWXYZ	MORTGAGORS	BOOK	PAGE	Amount	BRIEF DESCRIPTION, LOCATION, ETC. (Not Warranted)
6171 Apr 4. 1958	Furist	Federal	S + L	Assn	G. H. Strickland	758	123	7,000	Brook Terrace Gantt Tp. Lot 18 Dryden Ave Spring
6277 5-1958					John S Taylor, Jr	758	179	2,600	Forest Heights, Sec 2, Chick Spg. Tp. Lot 19, McCarter, ave - Lake
					Martha Brown	758	182	5,800	Lot 5 C Hwy. 291, Gantt Tp
					Henry C Harding	758	185	7,300	Lots 20 + 22, Hodgens Dr - Terrace Sec 2 Gantt Tp.
					H C Blackburn	758	188	11,500	Lot 6, June Lane, Pecan
					J. P. Midlack etal	758	191	8,900	Lot 5, Salem Court - Park, Chick Spg. Tp.
6341 6-1958					Clarence M. Wrayham	758	242	8,000	Lot 19, Tiffany Dr, Cardinal Rd, Hughes Heights, Sutil.
					James D. Cordell, etal	758	245	10,800	Lot 15, Blk C, West Park Mt. Tp.
					Kellie Wayne Quinn etal	758	248	4,100	Lot, Montis Dr, Paris Greene Tp.
6444 8-1958					Ray Durham	758	303	7,500	Lot 1, W. S. Hwy. 29 South Forest Estates
					Zalmer Cordell	758	306	8,400	Lot 67, Brantford Lane Forest Heights sec. 2
6529 9-1958					Joe B. Hollingsworth	758	373	22,300	Lot 11, Sweetbriar Rd, Lake Inglewood, Sec. 3, Gantt Tp.
					James E Ayers, etal (David H.)	758	376	12,000	Lot 87, Gown Rd.
					D. W. Mauldin	758	379	8,000	Lot 7, Ridgeway Dr Carter Hwy.
6750 11-1958					Zalmer Cordell	758	493	28,500	Part Lot 2, Gville - Terrace Gantt Tp.
					G. H. Strickland	758	496	7,000	Lot 20, Dryden ave, Springbrook

INDIRECT or MORTGAGEE Index to Real Estate Mortgages - Greenville County, S. C.

22
(59)

Cott Family Name Index No. 1-9

To locate names, open at SURNAME INITIAL TAB and refer to Bufl' Sub-Index sheet for page reference.

Made by The Cott Index Company, Columbus, Ohio
Sold by Walker, Evans & Cogswell Co., Charleston, S. C.

FILE NUMBER	MORTGAGEES FAMILY NAMES	GIVEN NAMES ABCDEF GH	GIVEN NAMES IJKLMNO	GIVEN NAMES PQRSTU VWXYZ	MORTGAGORS	BOOK	PAGE	Amount	BRIEF DESCRIPTION, LOCATION, ETC. (Not Warranted)
DATE OF RECORD									
6750 Sep. 11. 1958	First	Federal	S. + L.	Assn.	Jabner Cordell et al	758	499	22,000	00 Eastley Hwy. Part Lot 2, Grills - Woodville Heights
6909 12. 1958	"	"	"	"	DeLoyd Adkins et al	759	10	3200	00 Lot 13 Sec. A, Oak St. Part Lot 106 + according to corrected Plat. Lot 106A White Oak Dr. University Park -
7036 13. 1958	"	"	"	"	Carl B. Holland H. N. Mauldin, Atty-in-Fact	759	80	8,000	00 Forestdale Heights - Lot 65, Forestdale Dr. - Pleasantburg Forest.
"	"	"	"	"	J. N. Mauldin, by	759	83	10,000	00 Lot 11, Conway Dr. -
"	"	"	"	"	J. P. Medlock et al	759	86	8,900	00 Lot 4, Salem Court - Junglewood, Sec. 3
7048 15. 1958	"	"	"	"	Charles L. Allen	759	109	12,300	00 Lot 84 Yawn Rd. Kirkwood Heights.
7192 16. 1958	"	"	"	"	Doyle Black	759	178	9,800	00 Lot 43 Chelsea Circle, White Horse Heights South Sp.
"	"	"	"	"	Doyle Black	759	181	7,300	00 Lot 83, Jolly Ave Sec. 2, Cherokee Forest, Chick Sp. #
"	"	"	"	"	Herbert C. Wood	759	184	22,500	00 Lot 41, Windemere Dr, Map 2, Grove Rd. Woodland Subd.
"	"	"	"	"	H. B. Riddle	759	187	12,000	00 Lot 24 + Pt. Lot 23, Blk. A.
7263 17. 1958	"	"	"	"	Ronald Batson	759	342	6,300	00 Lot 5, Franklin Rd. Forest Dr. -
"	"	"	"	"	Eddie Lieberman	759	345	12,500	00 Part Lot 42, Lang Park Park Mt. (Th)
"	"	"	"	"	Leslie + Shaw Inc et al	759	348	8,000	00 Lot 7, Matting Ave, Sharon Park Heights
7465 18. 1958	"	"	"	"	Henry J. Whitfield	759	360	2,500	00 Lot 104, Matting Ave.

INDIRECT or MORTGAGEE Index to Real Estate Mortgages - Greenville County, S. C.

(15 A)

REG. U. S. PAT. OFFICE *Chas. McCott* County Indexes Since 1888 An Identifying Trade Mark

To locate names, open at SURNAME INITIAL TAB and refer to Buff Sub-Index sheet for page reference.

Cott Family Name Index No. 1-S

FILE NUMBER DATE OF RECORD	MORTGAGEES FAMILY NAMES	GIVEN NAMES ABCDEFGHIJ	GIVEN NAMES JKLMNO	GIVEN NAMES PQRSTUVWXYZ	MORTGAGORS	BOOK	PAGE	Amount	BRIEF DESCRIPTION, LOCATION, ETC. (Not Warranted)
7563 Sep. 19-1958	First	Federal	L. + L.	Asor.	H. J. De Lany, et al	759	454	12,000	Aut Rd. Saluda Sp. Lot or tract near Hart
	"	"	"	"	Oliver D. Boynton	759	457	15,850	St. Sec B. Prop Stone Land Co. Part Lot 38, West Craft
7729 22-1958	"	"	"	(of Anderson, S.C.)	M. L. Propp	759	510	5,800	Piedmont.
7690 22-1958	"	"	"	Greenville	Carl B. Holland	759	525	7,800	Lot 13, Piedmont av. Extn Forestdale Heights.
	"	"	"	"	J. H. Cannon, Inc.	759	528	9,600	Road, Paris Mt. Sp. Lot 16, Duncan Chapel
	"	"	"	"	James D. Cordell, et al	759	534	10,800	Rd. Higher Heights Subd Lot 16, Beh C, West Parker
	"	"	"	"	Helen Lister, et al	759	537	15,000	Chick Spgs. Sp. Lot, State Park Rd.
	"	"	"	"	Carl B. Holland	759	540	7,800	Forestdale Heights Lot 59, Forestdale Dr.
	"	"	"	"	Carl B. Holland	759	543	8,000	Forestdale Heights Lot 61, Forestdale Dr.
	"	"	"	"	Carl B. Holland	759	531	7,900	Forestdale Heights Lot 57, Forestdale Dr.
7984 24-1958	"	"	"	"	J. H. Cannon, Inc.	760	144	11,700	Rd. Paris Mt. Sp. Lot 13, Duncan Chapel
8205 26-1958	"	"	"	"	Kenneth B. Eberhardt	760	291	10,000	"Jungluwood", Plant Sp. Lot 31, Riversh. Dr. Sec. 2
8370 29-1958	"	"	"	"	J. O. Heatherly	760	399	21,700	Sec. 2, Lake Forest Heights, Ketter Sp. Lot 21, Mcbaster ave.
8369 29-1958	"	"	"	"	J. H. Mauldin	760	403	14,000	Lincoln Court, Plant Sp. Lots 9+11, Kettysburg St.
8369 29-1958	"	"	"	"	J. H. Mauldin	760	407	14,000	Lincoln Court, Plant Sp. Lots 10+12, Kettysburg St.
8471 32-1958	"	"	"	"	William Nelms, et al	760	462	13,800	Belmont Heights, Plant Sp. Lot 4, less easement, Auguste Rd.

INDIRECT or MORTGAGEE Index to Real Estate Mortgages - Greenville County, S. C.

Cott Family Name Index No. 1-3

To locate names, open at SURNAME INITIAL TAB and refer to Duff Sub-Index sheet for page reference.

Made by The Cott Index Company, Columbus, Ohio
Sold by Walker, Evans & Cogswell Co., Charleston, S. C.

FILE NUMBER	MORTGAGEES FAMILY NAMES	GIVEN NAMES ABCDEFGHIH	GIVEN NAMES IJKLMNO	GIVEN NAMES PQRSTUVWXYZ	MORTGAGORS	BOOK	PAGE	Amount	BRIEF DESCRIPTION, LOCATION, ETC. (Not Warranted)
8471 Sep 30 1958	Trust	Jedual	S. & L.usin		H. H. Wright, et al	760	465	3650	Lot South Washington Ave. city view
8540 " 30 1958	"	"	"	"	Mrs. Rosalie K. Bingham	760	468	3,400	Lot 94, Blk. C, Mc Dade St. area near Marietta
8540 " 30 1958	"	"	"	"	Doyle C. Bryson	760	471	5,800	Lot 16 Lake Loop, Lunda Anney
8540 " 30 1958	"	"	"	"	David L. Griggs	760	474	2,500	Lot 3 Perry Rd. San Saviour Blended Heights
8676 Oct. 1 1958	"	"	"	"	G. H. Strickland	760	541	13,900	Lots 68 + 69 Knox St. Slater Village
8769 " 2 1958	"	"	"	"	Margaret E. Loggins	761	20	3,200	Lot 6, Blk. G, Webster St.
8769 " 2 1958	"	"	"	"	Ives A. Newburger, et al	761	23	15,500	Lot 5 Duncan St. chick spgs. sp.
8812 " 3 1958	"	"	"	"	J. P. Boston	761	86	8,500	Lot 3, Baham St.
8810 " 3 1958	"	"	"	"	A. E. Sparks	761	120	7,000	Lots 4 + 8, Ware St. 2, Cherokee Forest chick spgs. sp.
8965 " 4 1958	"	"	"	"	Herbert L. Head	761	149	25,000	Lot 40 Hindesire Dr. mag
8965 " 4 1958	"	"	"	"	J. P. Medlock	761	152	8,900	Lot 8, Nicholas Dr. Greenacre Dale
8965 " 4 1958	"	"	"	"	Odell Shaw, et al	761	155	6,400	Lot 1, Allendale Lane Heights, sec 2, south sp.
9040 " 6 1958	"	"	"	"	L. M. Brown + kin.	761	202	7,600	Lot 82, Jolly ave. White Horse Savior Develop.
9040 " 6 1958	"	"	"	"	Edith A. Forest, Ind.	761	205	1,500	Lot 86, West Decatur St. East Jensen, chick spgs. sp.
9040 " 6 1958	"	"	"	"	Elmer De Veau, et al	761	208	14,500	Lot 35, Linn Dr. Wade Hampton Monaghan Subd.
9187 " 7 1958	"	"	"	"	William K. Hightower et al	761	257	6,300	Lot 19, Thomas St.

INDIRECT or MORTGAGEE Index to Real Estate Mortgages — Greenville County, S. C.

22
(15 R)

REG. U. S. PAT. OFFICE *ChamCott* County Indexes Since 1888
An Identifying Trade Mark

To locate names, open at SURNAME INITIAL TAB and refer to Buff Sub-Index sheet for page reference.

Cott Family Name Index No. 1-S

FILE NUMBER DATE OF RECORD	MORTGAGEES FAMILY NAMES	GIVEN NAMES ABCDEFGHIJ	GIVEN NAMES KLMNO	GIVEN NAMES PQRSTUVWXYZ	MORTGAGORS	BOOK	PAGE	Amount	BRIEF DESCRIPTION, LOCATION, ETC. (Not Warranted)
9187 Oct. 7. 1958	First	Federal	S + S	Assn.	^{at al} Claude O. Kellett	761	260	2800	7/10 acre Bates Tp.
"	"	"	"	"	J. C. Davis	761	263	14,700	Cherokee Front Chick Spgs Tp. Lot 54, Map 2 Cherokee Co.
9355 9. 1958	"	"	"	"	Miles L. Grubbs	761	418	12,000	Pleasantburg Forest. Lot 4 Boundary Dr.
9423 10. 1958	"	"	"	"	Rouse H. Moseley	761	471	6,300	(Piedmont Hwy.) Lot 2 U. S. Hwy. 29
"	"	"	"	"	Oakvale Enterprise, Inc.	761	474	7,100	Terrace, Gantt Tp. Lot 17 Oakvale Dr. Oakvale
"	"	"	"	"	Bushy Creek Baptist Church	761	477	80,000	2 Tracts, Chick Spgs Tp.
"	"	"	"	"	H. H. Earle	761	480	10,000	Gantt Tp. Lot Prop. J. H. Earle + Son
"	"	"	"	"	Oakvale Enterprise, Inc.	761	483	6,800	Terrace, Gantt Tp. Lot 20 Oakvale Dr. Oakvale
"	"	"	"	"	Joe J. Tarass	761	486	9,400	Belle Meade Gantt Tp. Lot 20 East Dorchester Blvd.
9422 10. 1958	"	"	"	"	Robert L. Taylor, Jr.	761	489	8,500	ave + Beatrice St. Camilla Park Part Lot 134, map 2, w. Helcom
9573 11. 1958	"	"	"	"	William K. Nighthower by H. H. Mauldin atty-in-Fact	762	20	7,400	"Monaghan Subd" Lot 21, Thomas St.
"	"	"	"	"	J. H. Mauldin	762	27	14,000	Lincoln Court. Lots 13 + 15, Gettysburg St.
"	"	"	"	"	Dean S. Heath H. H. Mauldin, atty-in-Fact	762	30	13,000	Timber Lake. Lot 26, Spitz Rd.
"	"	"	"	"	J. H. Mauldin, by	762	33	14,000	St. Lincoln Court Lots 18 + 22, Gettysburg
"	"	"	"	"	Harry C. Smith	762	36	2,500	Mills Mill - Lot 150, Deering St.
9622 13. 1958	"	"	"	"	H. L. Burger	762	107	6,700	Road. Lot 1-a, White Horse

INDIRECT or MORTGAGEE Index to Real Estate Mortgages — Greenville County, S. C.

Cott Family Name Index No. 1-3

To locate names, open at SURNAME INITIAL TAB and refer to Buff Sub-Index sheet for page reference.


Made by The Cott Index Company, Columbus, Ohio
Sold by Walker, Evans & Cogswell Co., Charleston, S. C.

FILE NUMBER	MORTGAGEES FAMILY NAMES	GIVEN NAMES ABCDEFGHIJ	GIVEN NAMES KLMNO	GIVEN NAMES PQRSTUVWXYZ	MORTGAGORS	BOOK	PAGE	Amount	BRIEF DESCRIPTION, LOCATION, ETC. (Not Warranted)
DATE OF RECORD									
9622 Oct. 13, 1958	First	Federal	S + L. Assn.		Carl David Hill ^{et al}	762	125	6,000	1.16 acres Butler Tp.
9574 Oct. 11, 1958	"	"	"	"	Nance G. Thomas	762	23	10,000	St. Wendale Heights - Lot 9 + Part Lot 10, Wendale
9766 " 14, 1958	"	"	"	"	M. G. Proffitt	762	218	26,300	Lot 24, Partridge Lane -
9813 " 15, 1958	"	"	"	"	Ralph Sellers	762	257	5,200	Lot 3, Greenacre Rd Ellettsville Area, Sec B
9919 " 15, 1958	"	"	"	"	Anolane C. Gibson Church	762	260	11,900	Lot 3, Lowndes Ave.
9856 " 16, 1958	"	"	"	"	East Park Baptist	762	290	71,000	Lots 76, 75, Part Lot 74 + Strip, Blough Ave - East Park Subd. - Block 7
9941 " 16, 1958	"	"	"	"	Louis K. Blander ^{et al}	762	398	6,000	South Tp. Lot, Jacobs Road.
10079 " 17, 1958	"	"	"	"	Blaude Smith Church	762	440	10,150	Lot 1, Nicholas Dr.
	"	"	"	"	Northgate Baptist	762	443	165,000	Lot Summit Dr.
	"	"	"	"	Robert A. Johnson	762	446	15,500	Chick Hogg Tp. Lot 84, Mable Ave.
	"	"	"	"	Norman L. Hamilton Jr.	762	449	7,900	House Heights Sec 2, South Tp. Lot 84, Jolly Ave. - White
	"	"	"	"	Wayne C. Brady ^{et al}	762	452	36,000	Lake Forest Heights Lot 10, Sweetbrier Rd Sec 2
10200 " 18, 1958	"	"	"	"	M. H. Hamby	763	1	7,300	Lot 2, Helson Rd.
	"	"	"	"	J. O. Medlock	763	4	8,900	Lot 10, Lawnview Court
	"	"	"	"	Fred M. Jones	763	7	2,500	Lot 52, West Ave.

INDIRECT or MORTGAGEE Index to Real Estate Mortgages — Greenville County, S. C.

22
(159)

REG. U. S. PAT. OFFICE *Chas. McCall* County Indexes Since 1888
An Identifying Trade Mark

 To locate names, open at SURNAME INITIAL TAB and refer to Buff Sub-Index sheet for page reference.

Cott Family Name Index No. 1-5

FILE NUMBER	MORTGAGEES	GIVEN NAMES	GIVEN NAMES	GIVEN NAMES	MORTGAGORS	BOOK	PAGE	Amount	BRIEF DESCRIPTION, LOCATION, ETC.
DATE OF RECORD	FAMILY NAMES	ABCDEFGH	IJKLMNO	PQRSTUVWXYZ					(Not Warranted)
10200 Oct. 18. 1958	First	Federal	S - L	Acron	Charles B. Duncan	763	10	12,000	Circle, Paris Mt. Tp. Lot 7 + Part Lot 8, Albion
10271 1 20. 1958	"	"	"	"	Bob Smith	763	65	6,200	Gantt Tp. Lot, S. C. Hwy. 291,
"	"	"	"	"	J. M. Clodfelter <i>et al</i>	763	68	11,500	Kirkwood Heights. Lot 30, Birchwood Dr.
"	"	"	"	"	Grace H. Barnett <i>Sold. + Edn.</i>	763	71	4,500	near Marietta. Lot 6, Deer Hwy.
10422 " 21. 1958	"	"	"	"	Berline F. Rountree <i>et al</i>	763	143	4,300	Washington Heights Lot 9, Sec C, Oak St.
"	"	"	"	"	Alfred L. Smith	763	146	3,500	Gantt Tp. Lot 1, Augusta Rd.
"	"	"	"	"	Leonard D. Smith	763	149	4,550	Berry Ave. - Paris Mt. Tp. Lot 13 cor. Lilly St +
10611 23. 1958	"	"	"	"	Harold Reese	763	274	6,000	Bridge Rd. 209 acres, New Dunham
10960 2 7. 1958	"	"	"	"	Fannie J. Zaglin	763	465	17,500	Blvd. - Parkwood Park. Lots 2, 2 + 23, Sec A, Jenkins
"	"	"	"	"	Roy O. Ford	763	468	3,200	Gantt Tp. Lot, Piedmont Hwy -
10969 27. 1958	"	"	"	"	J. H. Mauldin, <i>ty</i>	763	471	10,000	Sherwood Forest - Lot 217, Forest Green Rd.
"	"	"	"	"	J. H. Mauldin, <i>ty</i>	763	474	14,000	Lincoln Court - Lots 14 + 16, Gettysburg St.
"	"	"	"	"	J. H. Mauldin, <i>ty</i>	763	477	7,000	West Decatur St. Lot 101, Part Lots 118 + 119
"	"	"	"	"	Jay Miller, <i>et al</i>	763	477	7,000	Horse Heights Gantt Tp.
"	"	"	"	"	Doyle Black	763	480	9,450	Lot 48, Vale St., Sec 2, White
"	"	"	"	"	C. F. Roberts	763	483	7,200	Lot, Milton St.
"	"	"	"	"	Edna H. Howell <i>et al</i>	763	486	7,000	Blk E, Mayfair Est. Lots 16, 17 + 18, Tiffany Dr.

INDIRECT or MORTGAGEE Index to Real Estate Mortgages — Greenville County, S. C.

22
(52)

Cott Family Name Index No. 1-8

To locate names, open at SURNAME INITIAL TAB and refer to Bpff Sub-Index sheet for page reference.

Made by The Cott Index Company, Columbus, Ohio
Sold by Walker, Evans & Cogswell Co., Charleston, S. C.

FILE NUMBER	MORTGAGEES FAMILY NAMES	GIVEN NAMES ABCDEFGH	GIVEN NAMES IJKLMNO	GIVEN NAMES PQRSTUVWXYZ	MORTGAGORS	BOOK	PAGE	Amount	BRIEF DESCRIPTION, LOCATION, ETC. (Not Warranted)
DATE OF RECORD									
11030 Oct. 28, 1958	First	Federal S. & L. Assn.			Luafino Lanciaucci	763	538	00	Blrd. - Lot Wade Hampton
"	"	"	"	"	C. F. Cato	763	541	17,200	00 Rd. Fallis Annex - Lots 56+7, Sec 1, White Horse
11153 129, 1958	"	"	"	"	Lyndon H. Mandum, Jr.	764	65	20,000	00 Lake Heights, Sec 1. Lot 1, Chick Spg - Rd. Stone
"	"	"	"	"	Jesse Lee Smith	764	68	10,000	00 Pinehurst - Part Lot 23 Blk a. Hale Dr.
"	"	"	"	"	Eddie H. Gregory et al	764	71	8,800	00 Sp. less parts sold off. 19.1 Acre, Fairfield Rd. Gantt
"	"	"	"	"	J. V. Channing	764	74	9,800	00 Hale Dr. - Pinehurst - Part Lots 23+24, Ber a.
11281 30, 1958	"	"	"	"	D. K. Mauldin	764	142	8,300	00 Lot 8, Ridgeway Dr. Cherokee Forest Child Spgs. Sp.
11560 Nov. 3, 1958	"	"	"	"	Herbert C. Noad	764	290	14,400	00 Lot 9, Windemere Dr. Map 2. Gardens, Butler Sp.
11544 3, 1958	"	"	"	"	Ernest R. Tims, Jr.	764	293	15,750	00 Lot 63, McSwain Dr. McSwain Indian Hills -
11473 3, 1958	"	"	"	"	Henry C. Harding	764	296	7,800	00 Lot 18, Hiwassee Dr. Terrace, Gantt Sp.
"	"	"	"	"	Oakvale Enterprise, Inc	764	299	7,700	00 Lots 1+2, Davis Rd. Oakvale Heights, Dev. - Bate Sp.
11682 4, 1958	"	"	"	"	C. Herbert Blackwell	764	302	9,000	00 Lot 8, Glenn St. Blue Ridge Blendale Heights Gantt Sp.
"	"	"	"	"	J. H. Pitts	764	424	7,000	00 Lot 37, Blendale St. - Ridge.
"	"	"	"	"	J. Helen Poore	764	427	8,800	00 Lot 110, Crescent Heights Gantt Sp.
"	"	"	"	"	J. H. Pitts et al	764	430	7,600	00 Lot 38, Blendale St. Blendale
11693 4, 1959	"	"	"	"	J. Dave Dawson	764	433	21,000	00 Lot S.C. Hwy. 291

INDIRECT or MORTGAGEE Index to Real Estate Mortgages — Greenville County, S. C.

22

(157)

REG. U. S. PAT. OFFICE *Chas. Mott* County Indexes Since 1888 An Identifying Trade Mark

To locate names, open at SURNAME INITIAL TAB and refer to Buff Sub-Index sheet for page reference.

Cott Family Name Index No. 1-5

FILE NUMBER DATE OF RECORD	MORTGAGEES FAMILY NAMES	GIVEN NAMES ABCDEFGHIJ	GIVEN NAMES JKLMNOPQ	GIVEN NAMES RSTUVWXYZ	MORTGAGORS	BOOK	PAGE	Amount	BRIEF DESCRIPTION, LOCATION, ETC. (Not Warranted)
11797 Nov 5. 1958	First	Federal	S. + L. Asin		Floyd J. Smithy et al	764	529	25,000	Lake Forest Heights, Sect. 1. Lot 47, Mcbarter Ave.
11831 6. 1958	"	"	"	"	G. C. Ashmore, Jr. Company	765	26	11,000	W. Montross Hills Lot 5, Pemberton
11940 7. 1958	"	"	"	"	Southeastern Surgical	765	106	45,000	also a strip - Lot 2, S. Hwy 29. (Super Hwy.)
12044 7. 1958	"	"	"	"	Joe J. Farass	765	109	11,000	Rd. Gabitt Sp Lot 308, Chesterfield Grille. Sp
12100 8. 1958	"	"	"	"	Mozelle G. Shivee	765	145	9,000	Paris, Mt. Sp Lot, Haynesworth Rd.
	"	"	"	"	H. S. Haynes	765	148	5,500	map 2, Camilla Park. Lot 44, Flora Ave
	"	"	"	"	John K. Temple, Jr.	765	197	7,200	St. Lincoln Court. Lots 17+19 Gettysburg
	"	"	"	"	J. H. Mauldin	765	200	14,000	map 2, Camilla Park. Lot 45, Flora Ave
	"	"	"	"	John K. Temple, Jr.	765	203	7,200	Lincoln Court. Lot 21, Gettysburg St.
	"	"	"	"	J. H. Mauldin	765	206	7,000	White Horse Heights. Lot 85, Jolly Ave, Sec. 2
	"	"	"	"	Norman L. Hamilton, J. A. Marlowe	765	209	7,300	Bridge Rd. Grille. Sp Lot 15, Old Dundam
12203 10. 1958	"	"	"	"	J. A. Marlowe et al	765	212	5,800	Sec. 3, Lake Forest Subd. Lot 174, Rasmont Rd.
12150 10. 1958	"	"	"	"	Herman Ammour et al	765	271	13,300	(Maple Ave) Westview Heights - Lot 113, Melburn Ave
12365 12. 1958	"	"	"	"	Edward Brooks	765	274	1,600	
12487 13. 1958	"	"	"	"	Ella C. Leppard	765	371	3,500	Lot, Hudson St. City Chick Sp. Sp.
	"	"	"	"	Clyde H. Howard	765	399	4,800	Lot, Camp Rd. near Paris Mt.

INDIRECT or MORTGAGEE Index to Real Estate Mortgages - Greenville County, S. C.

Cott Family Name Index No. 1-S

To locate names, open at SURNAME INITIAL TAB and refer to Buff Sub-Index sheet for page reference.

Made by The Cott Index Company, Columbus, Ohio
Sold by Walker, Evans & Cogswell Co., Charleston, S. C.

22
(154)

FILE NUMBER	MORTGAGEES FAMILY NAMES	GIVEN NAMES ABCDEFGHIJ	GIVEN NAMES JKLMNO	GIVEN NAMES PQRSTUVWXYZ	MORTGAGORS	BOOK	PAGE	Amount	BRIEF DESCRIPTION, LOCATION, ETC. (Not Warranted)
DATE OF RECORD									
12487	First	Federal S. & L.	S.	L.	L. Gilstrap	765	402	00	Paris Mt. Sp.
Nov. 13-1958								12,500	Lot 22, Woodys Drive
12550	"	"	"	"	Ansel J. Spearman	765	516	00	Quin Hurst, Chick Spgs. Sp.
14-1958								9,800	Part lots 22+23, Hale Drive -
	"	"	"	"	Josie M. Best	765	519	00	Judson Mills Village
								2,550	Lot 75 Sec. 4, South St.
	"	"	"	"	William Douglas Coleman	765	522	00	Rd. at Hwy. # 250
								8,400	Lot Old Buncombe
12728	"	"	"	"	J. P. Medlock	766	4	00	Court -
15-1958								9,000	Lot 12 Lawnview
	"	"	"	"	G. H. Strickland	766	7	00	Grille. Sp.
								3,350	Lot 11, Fair St.
	"	"	"	"	Dalmer Cordell	766	10	00	Map 2, Canilla Park
								7,200	Part Lot 133, Beatrice St.
	"	"	"	"	A. J. Southbrin, Jr.	766	13	00	2.46 acres Paris Mt. Sp.
								4,500	Sec. III, Gault Sp.
	"	"	"	"	Furman Black	766	16	00	Lot 91, Janglewood
								9,000	Linda acre -
12767	"	"	"	"	Doyle C. Bryson	766	69	00	Lot 15, Lake Loop
17-1958								3,700	Oleasantburg Forest -
12969	"	"	"	"	J. Dan Williams	766	168	00	Lot 6, Conway Drive -
19-1958								12,250	East Lynn Add.
	"	"	"	"	Edward Cecil Gibson	766	171	00	Lot 131, Johnson St.
								5,300	Gault Sp.
13023	"	"	"	"	E. N. McClain	766	174	00	Lot 56, Sec 2 Janglewood
19-1958								13,000	Heights near Rust, Bates Sp.
	"	"	"	"	Hoyt Daniel Looper	766	177	00	Lot 19, West Dr. - Coleman
								7,000	Oakerest, Sec 1
	"	"	"	"	Brown, Inc.	766	180	00	Lot 43, Janglewood Dr.
								8,200	Lane Terrace
13147	"	"	"	"	Doyle Black	766	229	00	Lot 20, Whilber Ln., Park
20-1958								7,500	

22
(57)

INDIRECT or MORTGAGEE Index to Real Estate Mortgages — Greenville County, S. C.

REG. U. S. PAT. OFFICE *Chambers* County Indexes Since 1888
An Identifying Trade Mark

To locate names, open at SURNAME INITIAL TAB and refer to Buff Sub-Index sheet for page reference.

Cott Family Name Index No. 1-5

FILE NUMBER DATE OF RECORD	MORTGAGEES FAMILY NAMES	GIVEN NAMES ABCDEFGHIJ	GIVEN NAMES JKLMNOPQ	GIVEN NAMES RSTUVWXYZ	MORTGAGORS	BOOK	PAGE	Amount	BRIEF DESCRIPTION, LOCATION, ETC. (Not Warranted)
13147 Nov. 20. 1958	Jirt	Federal	E. & L. Assin		M. G. Proffitt	766	232	24,000	Lot 2, 2. Partridge Lane.
" " "	"	"	"	"	M. G. Proffitt	766	235	26,500	Lot 2, 3 Partridge Lane.
" " "	"	"	"	"	^{et al} Charles F. Crawford	766	238	10,000	Indian Hills Lot 51, Wivassell Dr.
" " "	"	"	"	"	Kenley J. Hawkins	766	241	13,200	Edwards Forest. Lot 15 Belleview Dr.
13261 21. 1958	"	"	"	"	E. E. Nels, et al	766	317	5,000	Bunsambe Sts.
13255 21. 1958	"	"	"	"	^{et al} David B. Melborn	766	321	9,000	1.06 acres Sulphur Springs Rd. Juni Mt. Sp.
" " "	"	"	"	"	^{et al} Thea Roberts	766	324	16,000	Woodfields, Sault Sp. Lot 126 Sec. C. Pine Creek Dr.
" " "	"	"	"	"	^{et al} Joe O. Charming	766	327	8,200	Glendale St. Glendale Heights. Lot 32 + Part Lot 33.
" " "	"	"	"	"	Ruth J. Kennett	766	330	2,000	Mt. New Area. Part West 3 Racer Dr.
13321 22. 1958	"	"	"	"	L. M. Brown	766	359	7,900	1.00 Glendale, Mauldin, Aultri Sp. Lot 69 Fairfield Dr.
" " "	"	"	"	"	Bruce Moseley	766	362	7,600	Cashron Heights. Lot 10 Masey Ave.
" " "	"	"	"	"	Analane C. Gibson	766	365	12,300	1.00 Elletson Acres. Lot 2 Sec. B. Lowndes Ave.
" " "	"	"	"	"	Jones E. Bower	766	368	8,000	1.00 Spgs. Sp. Lot 2 Sage Dr. Chick
" " "	"	"	"	"	Boyd E. Brookshire	766	371	5,000	1.00 Chick Spgs. Sp. 1.11 acres Mt. Creek Rd.
13389 24. 1958	"	"	"	"	Walter E. Underwood	766	403	5,300	1.00 Hunt Decatur St. Lot 23 cor. Franklin Rd. + near Trav. Rest. Peter Sp.
" " "	"	"	"	"	Alone Redding	766	406	5,450	1.00 Lot 5, West Dr. Coleman Hgts.

INDIRECT or MORTGAGEE Index to Real Estate Mortgages - Greenville County, S. C.

Cott Family Name Index No. 1-S

To locate names, open at SURNAME INITIAL TAB and refer to Buff Sub-Index sheet for page reference.

Made by The Cott Index Company, Columbus, Ohio
Sold by Walker, Evans & Cogswell Co., Charleston, S. C.

22
(15)

FILE NUMBER	MORTGAGEES	GIVEN NAMES	GIVEN NAMES	GIVEN NAMES	MORTGAGORS	BOOK	PAGE	Amount	BRIEF DESCRIPTION, LOCATION, ETC.
DATE OF RECORD	FAMILY NAMES	ABCDEFGHIJ	JKLMNOPQ	RSTUVWXYZ					(Not Warranted)
13389								00	Angler Heights Subd.
Nov. 24, 1958	First	Federal	S + L	Assn.	J. M. Clodfelter, et al	766	409	8,400	Lot 1, Blk C, Almena St.
13393								00	Subd. Austin St.
" 24, 1958	"	"	"	"	Marion F. Janus, Sr.	766	412	9,200	Lot 5, Greenview & Drummer
"	"	"	"	"	Lewis L. Dikstrap	766	415	14,500	Paris Mt. St.
"	"	"	"	"	Robert C. Whitmire	766	418	12,000	Lot 40, Mountain View Circle,
"	"	"	"	"	of Christ, Trs			00	near City -
"	"	"	"	"	Augusta Road Church	766	421	18,000	Lot, Augusta Rd.
13551								00	Pleasantburg Forest
" 26, 1958	"	"	"	"	Henry H. Kaelling	766	522	12,500	Lot 5, Conway Dr.
"	"	"	"	"	Lamar Reeves	766	525	13,000	Rd. Lane Fork Subd.
13657								00	Lot 182, Sec 3, Rockmont
" 26, 1958	"	"	"	"	John K. Temple, Jr.	767	39	7,750	Lot 3, W. S. Hwy. # 29
"	"	"	"	"	William H. Strickland	767	42	3,600	Mills No 1 - Village
"	"	"	"	"				00	Lot 64, Fifth Ave, Judson
"	"	"	"	"	Inez B. Hall	767	45	6,600	Lot 1, Halcox St.
"	"	"	"	"	Palmer Cordell	767	48	8,100	St., Glendale Hgts. Subd.
"	"	"	"	"	Leslie & Shaw, Inc.	767	51	5,100	Lot 1, Jacobs Rd. + 3rd Stone
"	"	"	"	"				00	Mayfair Est. Chick Spgs. Tr
"	"	"	"	"	Courtney P. Holland	767	54	7,650	Lot 44, Blk. D, Tiffany Dr.
"	"	"	"	"	Leslie & Shaw, Inc.	767	57	5,100	Kirkwood Hgts.
13784								00	Lot 38, Chelsea Circle,
" 28, 1958	"	"	"	"	H. H. Hamby	767	97	8,100	Mayfair Est. Chick Spgs. Tr
"	"	"	"	"	Hubert E. Thomas	767	100	7,200	Lot 45, Blk. B, Tiffany Dr.
"	"	"	"	"				00	Sque Boggs
"	"	"	"	"				00	Lot 3, Blue Ridge Dr.
"	"	"	"	"				00	Jernice, Sec 2, Gantt Tr.
"	"	"	"	"				00	Lot 19, June Lane, Decatur

22
(53)

INDIRECT or MORTGAGEE Index to Real Estate Mortgages — Greenville County, S. C.

REG. U. S. PAT. OFFICE *Chambers* County Indexes Since 1888
An Identifying Trade Mark

To locate names, open at SURNAME INITIAL TAB and refer to Buff Sub-Index sheet for page reference.

Cott Family Name Index No. 1-5

FILE NUMBER DATE OF RECORD	MORTGAGEES FAMILY NAMES	GIVEN NAMES ABCDEFGHIJ	GIVEN NAMES KLMNO	GIVEN NAMES PQRSTUVWXYZ	MORTGAGORS	BOOK	PAGE	Amount	BRIEF DESCRIPTION, LOCATION, ETC. (Not Warranted)
13784 Nov. 28. 1958	Frist	Federal	S. & L. Assn.		J. P. Medlock	767	103	9,000	Lot 11, Lowview Court- Rel. with Mauldin Circle, Paris Mt. Sp
					David O. Kelley, et al	767	106	9,300	Lot 1, adq. strip cor North Park Lane, Pecan Terrace, Sec 2, Gantt Sp
					Raymond Louis Cordes	767	109	9,100	Lot 26, cor. Midway Rd + June Colonial Ave. Riverside
					C. B. Galloway	767	112	2,000	Lot 27 + Part Lot 26, Belk 3. Extn -
13812 29. 1. 1958				Anderson	M. L. Propp	767	147	5,000	Lot 3, Piedmont Ave. Terrace, Sec 2, Gantt Sp
13819 Dec. 1. 1958					Debrale Enterprises, Inc.	767	198	8,200	Lot 25, June Lane, Pecan Chick Spgs. Sp.
					Norman K. Rainey	767	201	6,500	Lot 13, Paris View Dr. Springbrook Terrace, Gantt Sp
					J. E. Strickland	767	204	7,400	Lot 53, Miami ave. Park Lane Terrace
					Doyle Black	767	207	7,600	Lot 23, Miller Dr. Chasawitburg Forest
13968 2. 1958					Paul J. Denison	767	325	12,000	Lot 9, Country Drive - City
14036 2. 1958					James O. Fernsworth, et al	767	328	21,000	Lot 19, Williams St. Mt. Sp
14142 3. 1958					Randolph Cason	767	394	8,000	Lot 5, Bera Lane, Paris Chick Spgs. Sp.
14105 3. 1958					E. M. Amos	767	397	6,000	1 acre, Brushy Creek Rd. Pecan Terrace, Sec 2, Gantt Sp
					James A. Landreth	767	400	8,100	Lot 70, South Kingate Rd. Hills, Paris Mt. Sp
					Henry C. Harding	767	403	7,800	Lot 19, Hiwassee Dr Indian Judson Mill Village
					Edna L. Bradley	767	406	1,900	Lot 4, Belk 12, Second Ave.

INDIRECT or MORTGAGEE Index to Real Estate Mortgages - Greenville County, S. C.

Cott Family Name Index No. 1-S

To locate names, open at SURNAME INITIAL TAB and refer to Buff Sub-Index sheet for page reference.

Made by The Cott Index Company, Columbus, Ohio
Sold by Walker, Evans & Cogswell Co., Charleston, S. C.

22
(6 a)

FILE NUMBER DATE OF RECORD	MORTGAGEES FAMILY NAMES	GIVEN NAMES ABCDEFGHIJ	GIVEN NAMES JKLMNO	GIVEN NAMES PQRSTUVWXYZ	MORTGAGORS	BOOK	PAGE	Amount	BRIEF DESCRIPTION, LOCATION, ETC. (Not Warranted)
14290 Dec. 4. 1958	First	Federal	S + L.	Assn.	<i>et al</i> Melom L. Wyatt	767	445	5850	Woodside Mills. Lot 141, Sec. B, Spring St.
"	"	"	"	"	Bobby H. Turner	767	448	4500	Blk. A, Hunt St. City View. Greater Part Lot 120
14415 5-1958	"	"	"	"	J. J. Faress	768	25	9550	Sec. C, Woodfields. Lot 168, Pine Creek Dr.
"	"	"	"	"	Palmer Cordell	768	28	8400	South Forest Est. Gault Sp. Lot 14, East Belvedere Rd.
14420 5-1958	"	"	"	"	Minton F. Harmon	768	31	12500	North Calhoun St. Lot on Pendleton St. +
14572 8-1958	"	"	"	Anderson	M. L. Propp	768	125	5000	Lot 6, Piedmont Ave. Estm. Lake Harbor
14539 8-1958	"	"	"	"	H. L. Burger	768	128	6800	Lot 36, Garris Bridge Rd. Lot 38, cor. M ^r Carter
14606 9-1958	"	"	"	"	E. J. M ^r Carty	768	155	18800	Av. + Scotland Creek Sec 1, Lake Forest Heights
14729 10-1958	"	"	"	"	Bobby W. Williams	768	253	12000	Pleasantburg Forest. Lot 10 Conway Drive
14729 10-1958	"	"	"	"	Cabrals Enterprise	768	256	8250	Person License Lot 20 June Lane, Sec. 2
14866 11-1958	"	"	"	"	L. M. Brown	768	334	13900	Forest, Chick Spgs. Sp. Lot 338, Chasta Ave Cherokee
14911 12-1958	"	"	"	"	John S. Taylor, Jr.	768	457	26000	Lake Forest Hgts. Lot 28, Indian Spgs. Sec. 2
14916 12-1958	"	"	"	"	Ronald M. Ballenger	768	461	6000	5.08 acres, Beta Sp. Calhoun Sp.
"	"	"	"	"	H. L. Hodson	768	464	4000	Lot 1, H. L. Hodson Prop.
"	"	"	"	"	<i>et al</i> Maggie B. Pittman	768	467	2500	Lot, West Parker Rd.

INDIRECT or MORTGAGEE Index to Real Estate Mortgages — Greenville County, S. C.

22
(16A)

REG. U. S. PAT. OFFICE *Chas. M. Cobb* County Indexes Since 1888
An Identifying Trade Mark

To locate names, open at SURNAME INITIAL TAB and refer to Buff Sub-Index sheet for page reference.

Cott Family Name Index No. 1-S

FILE NUMBER	MORTGAGEES FAMILY NAMES	GIVEN NAMES ABCDEFGHIJ	GIVEN NAMES KLMNO	GIVEN NAMES PQRSTUWXYZ	MORTGAGORS	BOOK	PAGE	Amount	BRIEF DESCRIPTION, LOCATION, ETC. (Not Warranted)
15130 Dec. 15-1958	First	Federal	S + L	Assn	F. J. Lindsey, et al	769	42	3,200	Hard 1, City Lot, Mulberry St.
"	"	"	"	"	Wallace E. Girardean	769	45	7,000	Rd. Gantt Sp. Lot 10 Subdivision
"	"	"	"	"	Palmer Cordell	769	48	7,500	Blendale Hqts. Gantt Sp. Lot 7, Freestone St.
"	"	"	"	"	Northside Baptist Church	769	51	10,000	St. near city Lots 42 + 43, Marlin
"	"	"	"	"	Palmer Cordell	769	54	8,200	Gantt Sp. Lot 12, Yown Rd.
15271 16-1958	"	"	"	"	Analane C. Gibson	769	141	13,500	Ellettsville area. Lot 8, Lowndes Ave. Sec. 3
15271 16-1958	"	"	"	"	Truman S. Mullikin	769	144	5,500	Arlington ave. Part Lot 13, Blk. A
"	"	"	"	"	Robert B. Greybow	769	147	13,000	Cherokee Forest, Chick Spgs. Sp. Lot 27 Chasta ave. map 2
"	"	"	"	"	Alexander McElrath	769	150	7,700	Dabvle Terrace, Gantt Sp. Lot 9 Dabvle Circle
"	"	"	"	"	John K. Temple, Jr.	769	153	7,700	Old Crest, Gantt Sp. Lot 161, Maryland ave Sec. 2
"	"	"	"	"	Walter H. Yoyle, et al (Edna K.)	769	156	7,700	Lot Olive St Chick Spgs. Sp. Slope Rd. Butler Sp.
15383 17-1958	"	"	"	"	Edna Kelleth Hughes	769	242	10,500	Part Tract 2 Rocky Paris mtn. Sp.
15383 17-1958	"	"	"	"	Lloyd Gilstrap	769	245	14,800	Lot 14, Woodlye Dr.
"	"	"	"	"	Thomas J. Kirk	769	248	5,000	Lot Hampton Ave. Chick Spgs. Sp.
"	"	"	"	"	J. C. Hale, et al	769	251	4,800	Lot 10 Prop. J. C. Hale Developers, Chick Spgs Sp.
15644 19-1958	"	"	"	"	Courtney P. Holland	769	394	8,200	Lot 8, Bristol & Palmetto

INDIRECT or MORTGAGEE Index to Real Estate Mortgages — Greenville County, S. C.

Cott Family Name Index No. 1-3

To locate names, open at SURNAME INITIAL TAB and refer to Buff Sub-index sheet for page reference.

Made by The Cott Index Company, Columbus, Ohio
Sold by Walker, Evans & Cogswell Co., Charleston, S. C.

22
46 C

FILE NUMBER	MORTGAGEES FAMILY NAMES	GIVEN NAMES ABCDEFGHIJ	GIVEN NAMES KLMNO	GIVEN NAMES PQRSTUVWXYZ	MORTGAGORS	BOOK	PAGE	Amount	BRIEF DESCRIPTION, LOCATION, ETC. (Not Warranted)
DATE OF RECORD									
15829 Dec. 22, 1958	First	Federal S. & L.		Assn.	E. L. King	769	510	3,300	Dr. Blk D. Grove Park Lots 1 & 2, Lynn St. & Broadway
"	"	"	"	"	M. S. Tate	769	513	3,500	O'Neal Sp. 22.5 acrs, less 2 acrs.
"	"	"	"	"	Frank Niott	769	516	10,000	Gault Sp. Lot 109, 'Janglewood'
15860 22-1958	"	"	"	"	same as David W. Mauldin	769	519	8,600	Lot 9, Ridgeway Dr.
"	"	"	"	"	Courtney Holland	769	522	7,400	Lot 34, Bristol ave.
15926 23-1958	"	"	"	anderson	M. L. Propp	770	57	5,000	Estn. Piedmont - Lot 12, Piedmont ave
16008 23-1958	"	"	"	"	Assn. James E. Hawkins	770	77	7,400	Paris Mt. Sp. Lot 12, Duncan Rd.
"	"	"	"	"	James E. Hawkins	770	80	8,200	Paris Mt. Sp. Lot 11, Duncan Rd.
"	"	"	"	"	Doyle Black	770	83	7,500	Park Lane Terrace. Lot 10, Miller Dr.
16200 29-1958	"	"	"	"	et al Herman Smith, Jr.	770	229	6,000	Prop. P. L. Bruce Lot 22, Unnamed St.
"	"	"	"	"	Mendel L. Waldrop	770	232	4,100	Lot 8, Saluda Dam Rd.
16432 31-1958	"	"	"	"	R. H. Manley	770	324	4,600	Chick Spgs. Sp. Lot 8, Circle Drive
"	"	"	"	"	James E. Hawkins	770	327	8,400	Berea, Paris Mtn. Sp. Lot 13, Duncan Road.
"	"	"	"	"	James E. Hawkins	770	330	7,450	Berea, Paris Mtn. Sp. Lot 10, Duncan Road.
16620 Jan. 2, 1959	"	"	"	"	Fauzy S. Zahka	770	410	14,000	Grove Sp. 3.06 acrs Augusta Rd.
16638 2-1959	"	"	"	"	et al Mary H. Sedford	770	413	12,700	Height, Betts Sp. Lot 7, Glenn St. - Blue Ridge

INDIRECT or MORTGAGEE Index to Real Estate Mortgages — Greenville County, S. C.

22
(16A)

REG. U. S. PAT. OFFICE *Chambliss* County Indexes Since 1888
An Identifying Trade Mark

To locate names, open at SURNAME INITIAL TAB and refer to Buff Sub-Index sheet for page reference.

Cott Family Name Index No. 1-5

FILE NUMBER	MORTGAGEES	GIVEN NAMES	GIVEN NAMES	GIVEN NAMES	MORTGAGORS	BOOK	PAGE	Amount	BRIEF DESCRIPTION, LOCATION, ETC.
DATE OF RECORD	FAMILY NAMES	ABCDEFGH	IJKLMNO	PQRSTUVWXYZ					(Not Warranted)
16638 Jan 2-1959	First	Federal	S. + L.	Arson	Lillie Mae Collier	770	416	2600	Washington Heights Lot 8, Sec. C, Oak St (Cody St.)
16626 " 2-1959	"	"	"	"	Ann Pettit, et al	770	419	7800	W. Swain Garden, Sec. 2, Butler 2p
16812 5-1959	"	"	"	"	Allen H. Hudgens	770	422	9500	Lincoln Court, Gantt 2p Lot 10, Gettysburg St
16858 6-1959	"	"	"	"	Carl S. Chapman et al	770	529	8300	Rainer Est. Chick Spg. 2p Part Tract 2, Prop. E.P.
16971 7-1959	"	"	"	"	Loree Pickens et al	770	532	7450	Part Lot 14, Douthitt St. Cone St. Chick Spg. 2p
	"	"	"	"	Norma J. Lagerholm et al	771	57	7700	Lat. Loganberry Circle + Gantt 2p
	"	"	"	"	Joseph H. Adair	771	60	8000	Lat 3, O.C. Davis Prop.
	"	"	"	"	J. H. Bruster, et al	771	63	5450	Lat 3, Worley Rd.
	"	"	"	"	Roy James, et al	771	66	5100	Lat 2, Worley Rd.
	"	"	"	"	M. Lewis Stoner	771	101	9800	Circle Ave. Eastlake Part Lots 34 + 35, East at Paris, Chick Spg. 2p
	"	"	"	"	Jesse L. Helms et al	771	104	11300	Lat 3, alternate N. S. Pk. # 29 Chick Spg. 2p
	"	"	"	"	Louise O. Helms H. B. Mauldin, atty-in-fact	771	107	17700	Lat 8, U. S. Super Hwy, 29 Forestdale Heights
	"	"	"	"	J. H. Mauldin, by	771	110	18000	Lots 27 + 28, Forestdale Dr.
	"	"	"	"	Lewis L. Gilstrap	771	113	9500	Greenbrier Subd. Austin 2p Lat 23, Greenbrier Dr.
17250 8-1959	"	"	"	"	William S. Mauldin	771	188	10350	Lat 9, Nicholas Dr.
17263 9-1959	"	"	"	"	Overbrook Baptist Church	771	271	120000	DuPont Dr., Jeaneena Park Lots 3, 4, 42 + 43, cor. E. 10th St +

INDIRECT or MORTGAGEE Index to Real Estate Mortgages — Greenville County, S. C.

Cott Family Name Index No. 1-S

To locate names, open at SURNAME INITIAL TAB and refer to Ball Sub-index sheet for page reference.

Made by The Cott Index Company, Columbus, Ohio
Sold by Walker, Evans & Cogswell Co., Charleston, S. C.

22
(68)

FILE NUMBER	MORTGAGEES FAMILY NAMES	GIVEN NAMES ABCDEFGHIJ	GIVEN NAMES KLMNOP	GIVEN NAMES QRSTUVWXYZ	MORTGAGORS	BOOK	PAGE	Amount	BRIEF DESCRIPTION, LOCATION, ETC. (Not Warranted)
17263 Jan. 9-1959	First	Federal	S. + L	Wson	Henry L Stowe et al	771	274	7800	Lot 7 Hodgens Dr. Circle, Terra Pine Est.
17395 10-1959	"	"	"	"	N. Harold Tarleton, Jr.	771	277	16,000	Lots 3+4, Terramont Rd. Perm Mt. Sp.
"	"	"	"	"	J. C. Broad	771	321	8,000	Lot 4 + Pt. Lot 5 White Horse near City
"	"	"	"	"	J. O. Medlask	771	324	9,000	Lot 16 Lavinview Court Forestdale Heights
"	"	"	"	"	J. H. Mauldin	771	327	18,000	Lots 23+24, Forestdale Dr. Forestdale Heights
"	"	"	"	"	J. H. Mauldin	771	330	18,000	Lots 25+26, Forestdale Dr. Forestdale Heights
17700 13-1959	"	"	"	"	Lee D. Long, et al	771	504	11,500	Cashran Heights. Lot 15 D, Cashran Dr. Austin Sp.
"	"	"	"	"	Tobie Allen	771	507	5,000	2 3/4 acres, Laurens Rd. Aoe.
17605 13-1959	"	"	"	"	Jamer Correll Moon	771	510	5,000	Lot 20 Berk B. Clemson St. S. Slater + Sam, Inc.
"	"	"	"	"	Marye L. Capps	771	513	1,500	Lots 12+13, Berk B. Webster Spgs. Sp.
"	"	"	"	"	Jones E. Bowen	771	516	9,200	Lot 2, Sage St. Chick
"	"	"	"	"	J. B. Snieper et al	771	519	7,500	Lot 8, Ridgeway Dr. Blvd. now Kirk Blvd.
"	"	"	"	"	J. J. Bowling	771	522	4,000	Pt. Lot 20, Berk B. W. Berk Lincoln Court, Bank of
"	"	"	"	"	Lee Caywood	771	525	9,500	Lot 11, Bellvue Dr. Forestdale Heights
17742 14-1959	"	"	"	"	Carl B. Holland	772	117	7,800	Lot 59, Forestdale Dr. Forestdale Heights
"	"	"	"	"	"	772	120	7,900	Lot 57, Forestdale Dr.

22
(167)

INDIRECT or MORTGAGEE Index to Real Estate Mortgages — Greenville County, S. C.

REG. U. S. PAT. OFFICE *Chas. McCott* County Indexes Since 1888
An Identifying Trade Mark

To locate names, open at SURNAME INITIAL TAB and refer to Buff Sub-Index sheet for page reference.

Cott Family Name Index No. 1-S

FILE NUMBER DATE OF RECORD	MORTGAGEES FAMILY NAMES	GIVEN NAMES ABCDEFGHIJ	GIVEN NAMES KLMNO	GIVEN NAMES PQRSTUVWXYZ	MORTGAGORS	BOOK	PAGE	Amount	BRIEF DESCRIPTION, LOCATION, ETC. (Not Warranted)
17742 Jan. 14-1959	First	Federal S. & L.	Assoc.		Carl B. Holland	772	123	8000	Forestdale Heights Lot 65, Forestdale Dr.
"	"	"	"	"	Carl B. Holland	772	126	8000	Forestdale Heights Lot 61, Forestdale Dr.
"	"	"	"	"	Carl B. Holland	772	129	7800	Forestdale Heights Lot 63, Forestdale Dr.
17910 15-1959	"	"	"	"	M. L. Burger	772	188	7100	Lake Harbor - Lot 35, Farris Bridge
18003 16-1959	"	"	"	"	J. J. Savage, et al	772	272	12000	Greenbrier Subd. - Austin Hf. North Hills -
"	"	"	"	"	Alvin P. Smith, Jr.	772	275	5600	Lot J, Garranx St -
18144 16-1959	"	"	"	"	Annie D. Harling	772	278	12000	Chick Spg. Hf. Lot 222, Elizabeth Dr -
"	"	"	"	"	J. E. Hawkins	772	281	8000	Formerly Viewpoint Dr - Lot 5, Rainbow Dr -
"	"	"	"	"	Eugene E. Deland	772	284	14000	Downer St - Lot cor. West Craft St. -
"	"	"	"	"	Doyle Black	772	287	10000	Home Highk - Lot 51, Sec 2, Vale St, White
"	"	"	"	"	J. P. Medlock	772	290	9000	Lot 15, Lawnnew Court - Butler Hf.
"	"	"	"	"	Hermit E. Taylor, (James)	772	293	10000	Lot 6, Ridgenway Dr - Indigh Hill -
"	"	"	"	"	James A. Landreth	772	296	7100	Lot 11, Hiwassee Dr - Lone Pouce
18312 Jan. 19-1959	"	"	"	"	Charles S. Ernest	772	436	4300	Lot 71, Blk. B, Bailey St. Oakrest, Knittle Hf.
"	"	"	"	"	Laverne Holder, et al	772	439	9500	Lot 198, Texas Ave., Sec. II Dale
"	"	"	"	"	Junior Boles, et al	772	442	7700	Lot 3, Bagwell St, Valley

INDIRECT or MORTGAGEE Index to Real Estate Mortgages — Greenville County, S. C.

Cott Family Name Index No. 1-S

To locate names, open at SURNAME INITIAL TAB and refer to Buff Sub-Index sheet for page reference.

Made by The Cott Index Company, Columbus, Ohio
Sold by Walker, Evans & Cogswell Co., Charleston, S. C.

22
(16 1/2)

FILE NUMBER	MORTGAGEES	GIVEN NAMES	GIVEN NAMES	GIVEN NAMES	MORTGAGORS	BOOK	PAGE	Amount	BRIEF DESCRIPTION, LOCATION, ETC.
DATE OF RECORD	FAMILY NAMES	ABCDEFGHIJ	JKLMNO	PQRSTUVWXYZ					(Not Warranted)
18417 Jan. 20-1959	First	Fed. S. + L. Assn.			Douglas S. Crouch, et al	772	508	7,500	City Lot 50, Plat 2 "Sunset Hill" (Nell Rd.), Greenville Sp.
18460 " 21-1959	"	"	"	"	Martha Ruth Gardner	773	45	2750	Lot 2 Bates St (Furman Dr., Stone Estate)
18636 " 22-1959	"	"	"	"	J. H. Cruley	773	73	8,000	Part Lot 1, Blk. H, Summit Hpts.
" " "	"	"	"	"	W. H. Burroughs, et al	773	111	3,300	Lot 26, Lane Circle, Royal Austin Sp.
" " "	"	"	"	"	John R. Cox, et al	773	114	4,700	2 acres, Bennett Bridge Rd. City
18577 " 22-1959	"	"	"	"	Emma Y. West, et al	773	117	3200	Lot 19, Hawley St. Ward 1 Cherokee Forest, Chick Spg. Sp.
18776 " 23-1959	"	"	"	"	Donald E. Balty	773	177	12,000	Lot 2 Hindemere Dr, map 2 Ave. Oakcrest, Gantt Sp.
" " "	"	"	"	"	John K. Temple, Jr.	773	180	7,700	Pt. Lot 163, Sec 2, Maryland Green, Chick Spg. Sp.
" " "	"	"	"	"	Troy E. Hart	773	183	3800	Part Lot 49, James St. near Indian Hills.
" " "	"	"	"	"	Henry C. Harding	773	186	8800	Lot 17, Newarace Drive Miller, S'ville
" " "	"	"	"	"	Claude C. Thompson et al	773	189	2300	Lot 125, Third St. Woodhill Hillcrest Drive, Highland Terrace
" " "	"	"	"	"	Thomas D. Whitmire, Jr.	773	192	8200	Part Lots 12+13, Beck a, Street
18958 " 26-1959	"	"	"	"	L. C. Heaston	773	309	8250	Lot 2, Laurens Rd., City Butler Sp.
" " "	"	"	"	"	Herman W. Johnson, et al	773	312	1500	Strip Clark Johnson Camp Rd., S'ville Sp.
18879 " 26-1959	"	"	"	"	James E. Addison	773	315	5500	Lot 287, Tract 2, White Horse Sp.
" " "	"	"	"	"	Zola Mc. Carter, et al	773	318	3200	Lot 34, West Ave., S'ville

INDIRECT or MORTGAGEE Index to Real Estate Mortgages — Greenville County, S. C.

22
16 N

REG. U. S. PAT. OFFICE *Chas. McCall* County Indexes Since 1888
An Identifying Trade Mark

To locate names, open at SURNAME INITIAL TAB and refer to Buff Sub-Index sheet for page reference.

Cott Family Name Index No. 1-S

FILE NUMBER DATE OF RECORD	MORTGAGEES FAMILY NAMES	GIVEN NAMES ABCDEFGHIJ	GIVEN NAMES JKLMNO	GIVEN NAMES PQRSTUVWXYZ	MORTGAGORS	BOOK	PAGE	Amount	BRIEF DESCRIPTION, LOCATION, ETC. (Not Warranted)
18879 Jan. 26-1959	First	Fed. S.	L. Ass'n		James E. Hawkins	773	321	7700	are, Oakcrest, Gantt Sp. Lot 160, Sec. 2, Maryland
19197 Jan. 28-1959	"	"	"	"	Willie J. Whittaker, Jr.	773	505	9000	Lincoln Court Lot 15, Gettysburg St.
"	"	"	"	"	Frank N. Hogan, etal	773	508	11,000	near Mauldin, Austin Sp. Lot 66, Fairfield Dr., Glendale
"	"	"	"	"	H. C. Anderson	773	514	9500	Lincoln Court Lot 13, Gettysburg St.
"	"	"	"	"	Royal Ella Hughes	773	517	9700	City Lots 3+4, Arden St. E. Intn.
19229 " 28-1959	"	"	"	"	Walter S. Ray, etal	773	511	16,000	Lot Augusta St., City
19426 " 30-1959	"	"	"	"	Betty Jo Cooper, etal	774	125	80,700	Chick Spge. Sp. 3 acres, U. S. Hwy. 29,
"	"	"	"	"	Y. G. Whelchel	774	128	3550	Louie Hgts., Paris Mtn. Sp. Lot 43, Skyland Ave. Saus
"	"	"	"	"	Warren D. Gaines, etal	774	131	11,100	Lot 111, Bellwood Dr., City
"	"	"	"	"	Lillian P. Harris	774	134	12,000	Part of 40 acre tract "Eastover"
"	"	"	"	"	Walter B. Crawford	774	137	6,200	Part Lots 73+74, Arden St
19537 " 31-1959	"	"	"	"	Alexina H. Mullen	774	171	5850	Pecan Terrace Lot 25, White House Rd.
"	"	"	"	"	R. M. Brown	774	174	7800	Sec. 2, Pecan Terrace Lot 53, N. Wingate Rd.
"	"	"	"	"	J. P. Medlock	774	177	8950	near City Lot 14, Lawriaco Court
"	"	"	"	"	Ray Zimmerman	774	180	8600	Thornwood Acres Lot 34, Thornwood Dr.,
19671 Feb. 2-1959	"	"	"	"	E. E. Galloway	774	244	8800	U.S. Alternate Rt. #13 Lots 17+18+ Part of a 25 ft. alley,

INDIRECT or MORTGAGEE Index to Real Estate Mortgages — Greenville County, S. C.

Cott Family Name Index No. 1-S

To locate names, open at SURNAME INITIAL TAB and refer to Sub-Index sheet for page reference.

Made by The Cott Index Company, Columbus, Ohio
Sold by Walker, Evans & Cogswell Co., Charleston, S. C.

22
(69)

FILE NUMBER	MORTGAGES	GIVEN NAMES	GIVEN NAMES	GIVEN NAMES	MORTGAGORS	BOOK	PAGE	Amount	BRIEF DESCRIPTION, LOCATION, ETC. (Not Warranted)
DATE OF RECORD	FAMILY NAMES	ABCDEFGHIJ	IJKLMNOP	QRSTUVWXYZ					
19642 Feb. 2, 1959	First	Fed. S. +	L. Assn.		Carl B. Carl Holland, same as,	774	247	8600	Lot 41, Forestdale Dr., Forestdale, S.C.
" " "	"	" " "	" " "		" " " "	774	250	8600	Lot 43, " " " "
" " "	"	" " "	" " "		" " " "	774	253	8600	Lot 42, " " " "
" " "	"	" " "	" " "		" " " "	774	256	8600	Lot 45, " " " "
" " "	"	" " "	" " "		" " " "	774	259	8600	Lot 44, " " " "
19776 " 3-1959	"	" " "	" " "		Lois M. Crane, et al	774	344	4750	Dist road, Paris Mt. Sp. less part
19944 " 4-1959	"	" " "	" " "		William C. Blunt	774	425	7350	Prop. Inter. of Freeman Rd. + a
" " "	"	" " "	" " "		Donald L. Odiorne	774	428	8500	Lot 12 Hodgens Drive - Map 2, Camillea Park
" " "	"	" " "	" " "		J. C. Looper	774	431	10200	Lot 28 White Horse Rd. Rd. 9ville, Sp.
20054 " 5-1959	"	" " "	" " "		Samuel Eugene Smith	774	488	10,500	Lot 1-A, White Horse City
" " "	"	" " "	" " "		Allen E. Vaughn, et al	774	491	6000	Lot 3, Salem Court, near Dale
" " "	"	" " "	" " "		Allen E. Vaughn, et al	774	494	6000	Lot 9, Bagwell St., Valley Dale
20166 " 6-1959	"	" " "	" " "		Jamie C. Balentine	775	13	8800	Lot 8, Bagwell St., Valley Paris Mt. Sp.
" " "	"	" " "	" " "		Jimmy Douglas Jamie	775	16	8,000	Lot 16, Ninness Dr. Hubwood, Highl.
" " "	"	" " "	" " "		Boyd H. Bridgeman	775	19	3,150	Lot 49, Chelsea Drive Rd. Bato Sp.
" " "	"	" " "	" " "		Ernest H. Kelly	775	22	2600	5 1/2 acres, Inver mt. 1.566 acres Fairview Sp.

INDIRECT or MORTGAGEE Index to Real Estate Mortgages — Greenville County, S. C.

22

(169)

REG. U. S. PAT. OFFICE *Chas. McCall* County Indexes Since 1888 An Identifying Trade Mark

To locate names, open at SURNAME INITIAL TAB and refer to Buff Sub-Index sheet for page reference.

Cott Family Name Index No. 1-3

FILE NUMBER DATE OF RECORD	MORTGAGEES FAMILY NAMES	GIVEN NAMES ABCDEFGHIJ	GIVEN NAMES JKLMNO	GIVEN NAMES PQRSTUVWXYZ	MORTGAGORS	BOOK	PAGE	Amount	BRIEF DESCRIPTION, LOCATION, ETC. (Not Warranted)
20166 Feb. 6. 1959	Frost	Federal	S. & L.	Assn.	William C. Huffman et al	775	25	10 000	00 St. Blundale Hqts. Gault Sp. Pt. Lot 24 + Lot 23 Blundale
"	"	"	"	"	Edward R. Bolton	775	28	14 000	00 South Forest Est. Lot 50 Brantwood Lane
"	"	"	"	"	Carl E. Thomas Jr.	775	31	11 300	00 Parker Rd. Junction Hqts. Lot 37, cor. Center St. +
20310 9-1959	"	"	"	"	John K. Temple, Jr.	775	127	7 900	00 South Forest Ests. Lot 123 Pinefield Dr.
"	"	"	"	"	Grace H. Wilson	775	130	16 000	00 Sec. 2 Stone Lake Heights. Lot 78 Lake Forest Dr.
"	"	"	"	"	Doyle Black	775	133	7 500	00 Park Lane Terrace. Lot 8 Miller Drive
"	"	"	"	"	Grady Tripp, et al	775	136	9 800	00 Thornwood Acres, Chick Spg Sp. Lot 25. Drexmore Dr.
"	"	"	"	"	J. P. Medlark	775	139	8 950	00 Int. in turn-around. Lot 13, Lawnview Court +
"	"	"	"	"	William A. Jewell	775	142	6 000	00 near city Lot 9, Hodgens Drive
"	"	"	"	"	Billie Crain, et al	775	145	10 000	00 Mc Donald St. North Hills. Lot 93 + Part Lot 110 B.
"	"	"	"	"	J. Eugene Hawkins	775	148	7 100	00 Sec II, Oak Crest. Lot 159, Maryland Ave.
20374 10-1959	"	"	"	"	H. H. Hamby	775	188	7 800	00 Magnolia Forest, Gault Sp. Lot 6, Kathryn Court
20374 10-1959	"	"	"	"	Anelane G. Gibson	775	191	15 000	00 Lockwood ave., Sec. B, Ellettsville acres Lot 21 cor. Lowndes ave. +
20620 12-1959	"	"	"	"	Ellis M. Hall, et al	775	320	8 400	00 (Camp Rd.) Cole Spg. Farms. Part Lot 1 Old Hwy. 29
20620 12-1959	"	"	"	"	Lelara B. Anderson	775	323	4 500	00 Franklin Road. Lot 19 + Part Lot 18
20718 12-1959	"	"	"	"	Kristine G. Merrill	775	326	2 000	00 Plat. 2, Camilla Park Subd. Lot 128 Beatrice St.

INDIRECT or MORTGAGEE Index to Real Estate Mortgages — Greenville County, S. C.

Cott Family Name Index No. 1-S

To locate names, open at SURNAME INITIAL TAB and refer to Sub-Index sheet for page reference.

Made by The Cott Index Company, Columbus, Ohio
Sold by Walker, Evans & Cogswell Co., Charleston, S. C.

(6K)

FILE NUMBER	MORTGAGEES	GIVEN NAMES	GIVEN NAMES	GIVEN NAMES	MORTGAGORS	BOOK	PAGE	Amount	BRIEF DESCRIPTION, LOCATION, ETC.
DATE OF RECORD	FAMILY NAMES	ABCDEFGHIJ	IJKLMNOP	QRSTUVWXYZ				(Not Warranted)	
20718 Feb. 12, 1959	First	Federal	S. + L. Ass'n.		Herbert C. Hood	775	329	5000	Leewood Extra Lot 58, Orlando ave.
20718 " 12, 1959	"	"	"	"	B. H. Hunter, et al	775	332	3,600	Same) Cole acres, Chick Spg. Hwy. Lot 37, Cole ave. (Edgewater)
20718 " 12, 1959	"	"	"	"	B. J. Rogers	775	335	7500	Lot 2, U. S. Hwy. 29, Piedmont Mt. Sp
20718 " 12, 1959	"	"	"	"	Edith R. McLendon	775	338	3900	Lot 5, Parker Rd. Paris
20998 " 16, 1959	"	"	"	"	E. J. McCarthy	775	531	18,500	Lake Forest Heights, Butler Sp. Lot 23, Scotland Circle, Sec 1
"	"	"	"	"	Charles B. Duncan	775	534	13,000	Circle, Paris Mt. Sp. Lot 7 + Part Lot 8, Albion
"	"	"	"	"	Christine Phillips	775	537	1500	Bridge Rd. + Old Durham Co. Road Lots 1, 2 + 3, cor. old Easley
"	"	"	"	"	M. A. Carson, et al	775	540	12,000	Sunset Hills Lot 27, Meyers Dr, Plat 2
20918 " 16, 1959	"	"	"	"	Annie R. Bremer	775	543	2500	Judson Mills Village Lot 104, Sec 6, Sixth St.
"	"	"	"	"	L. H. Brown, et al	775	546	3700	Tracts 18 + 19, Prop. Marmon Inc. Inc. near S'ville + Part
"	"	"	"	"	Wayne D. Roper	775	549	3500	Tr. 17, Prop. Marmon, Inc. Austin Sp. St. 5, Center St.
21112 " 17, 1959	"	"	"	"	Howard D. Jumble	776	62	11,800	Lot 20 cor. Honour Paris Mt. Sp.
"	"	"	"	"	Norman L. Couch	776	65	11,000	Lot 12, Hoodys Dr. Forest Heights, Subd.
"	"	"	"	"	M. R. Harris	776	68	16,000	Lot 30, Langview Manor Paris Mt. Sp.
21344 " 18, 1959	"	"	"	"	Bruce H. Moulcy	776	164	12,300	Lot 14, Woodys Dr. Lynchwood Dr. Indian Hill Lot 2, Hunter Bridge Rd. +

INDIRECT or MORTGAGEE Index to Real Estate Mortgages — Greenville County, S. C.

V6L

REG. U. S. PAT. OFFICE *Chas. McCall* County Indexes Since 1888 An Identifying Trade Mark

To locate names, open at SURNAME INITIAL TAB and refer to Buff Sub-Index sheet for page reference.

Cott Family Name Index No. I-S

FILE NUMBER DATE OF RECORD	MORTGAGEES FAMILY NAMES	GIVEN NAMES ABCDEFGHIJ	GIVEN NAMES IJKLMNOP	GIVEN NAMES PQRSTUVWXYZ	MORTGAGORS	BOOK	PAGE	Amount	BRIEF DESCRIPTION, LOCATION, ETC. (Not Warranted)
21343 Feb. 19, 1959	Trust	Federal	S. & L. Loan		Norace L. Mauldin	776	167	7,500	Manashan Subd., Lot 25 Thomas St. (formerly Douglas St.)
" " "	"	"	"	"	James Ray Durham etal	776	170	4,500	Lot 90, Jasmine Dr.
21330 " 19-1959	"	"	"	"	Ridgeway H. Barrett	776	173	2,500	6 acres Yawn Rd. A. B. Kilen Super Highways
" " "	"	"	"	"	Rainwood, Inc.	776	176	36,000	Lot 13 & Part Lot 14, Craig East Lynne Subd.
21469 " 20-1959	"	"	"	"	L. U. Mauldin Jr.	776	272	4,600	Lot 181, Ridgeway Dr. Pleasantburg Forest.
21469 " 20-1959	"	"	"	"	Norman Boyd Johnson	776	275	10,200	Lot 8, Conway Drive near city
21469 " 20-1959	"	"	"	"	J. S. Vaughan, et al.	776	278	5,700	Lot 9, Ridgeway Dr. Kingate Rd. Pleas. Census, Sec. 2
21565 " 21-1959	"	"	"	"	Osborne Enterprise	776	321	9,500	Lot 9, cor. Augusta Rd. & north Pleasantburg Forest.
" " "	"	"	"	"	H. Douglas Stamp	776	324	12,000	Lot 7, Conway Drive Rd. Sec. 2 Pleas. Census, Grant Sp.
" " "	"	"	"	"	James A. Landreth	776	327	7,700	Lot 71, South Kingate Blendsle Heights add. Grant Sp.
21461 " 24-1959	"	"	"	"	Isbner Cordell	776	330	7,700	Lot 33, Freestone St. East Fair Rd. Kanatonah
" " "	"	"	"	"	M. G. Proffitt	776	483	13,300	Lots 17, 18 + Part 19, Blk 9 Heights Subd. Grant Sp.
" " "	"	"	"	"	Isbner Cordell et al	776	486	7,700	Lot 8, Freestone ave. Blendsle Hughes Heights Subd.
" " "	"	"	"	"	J. M. Clodfelter	776	489	8,500	Lot 2 Blk C. Albena St. Augusta Rd. Ranches
" " "	"	"	"	"	William O. Keller	776	492	3,800	Part Lot 50, De Oyley ave. Augusta Heights
" " "	"	"	"	"	Clarence Copeland	776	495	4,400	Lot 1, Amherst ave.

INDIRECT or MORTGAGEE Index to Real Estate Mortgages — Greenville County, S. C.

Cott Family Name Index No. 1-8

To locate names, open at SURNAME INITIAL TAB and refer to Ref Sub-index sheet for page reference.

Made by The Cott Index Company, Columbus, Ohio
Sold by Walker, Evans & Cogswell Co., Charleston, S. C.

22
(16 M)

FILE NUMBER	MORTGAGEES	GIVEN NAMES	GIVEN NAMES	GIVEN NAMES	MORTGAGORS	BOOK	PAGE	Amount	BRIEF DESCRIPTION, LOCATION, ETC.
DATE OF RECORD	FAMILY NAMES	ABCDEFGHIJ	IJKLMNO	PQRSTUVWXYZ					(Not Warranted)
21780 Feb. 24. 1959	First	Federal	L. + L.	Assn.	Roy L. Osteen	776	498	39.00	Sonsi Park. Lot 39 Davis St. Lane
" " "	"	"	"	"	David H. Valentine et al	776	501	14,400	Terrace, Chick Spg. Sp. Lot 32 Wade Hampton
21794 " 24. 1959	"	"	"	"	William J. Rhodames	776	504	13,000	Greenbrier Subd., Austin Sp. Lot 23 Greenbrier Dr.
22093 " 26. 1959	"	"	"	"	H. E. Shaw, et al et al	777	71	9,400	Broadleaf Forest Chick Spg. Sp. Lot 19, Forestwood Dr.
" " "	"	"	"	"	Leslie + Shaw, Inc.	777	75	8,200	Broadleaf Forest Lot 13 Forestwood Dr.
22072 " 26. 1959	"	"	"	"	Harry H. Palm et al	777	79	12,500	New Buncombe Rd., Park Place Lots 7, 9 + 11, Ber N First sec - now
" " "	"	"	"	"	Walter Bridwell	777	82	2,000	Paris Mt. Sp. + acre, Buncombe Rd.
" " "	"	"	"	"	H. Hubert Alford	777	85	6,500	Gardens, Chick Spg. Sp. Lot 16, Berry Dr Terrace
" " "	"	"	"	"	John L. Clark	777	88	5,000	Mrs Oullough Heights Lot 43, Donnybrook St.
21987 " 26. 1959	"	"	"	"	H. E. Shaw	777	91	8,700	Forest, Chick Spg. Sp. Lot 21, Forestwood Dr - Broadleaf
" " "	"	"	"	"	H. E. Shaw	777	94	7,300	Broadleaf Forest, Chick Spg. Sp. Lot 11, Forestwood Dr.
22095 " 27. 1959	"	"	"	"	L. M. Brown (D. W. Mauldin)	777	208	6,750	Lot 8, Sycamore Dr.
" " "	"	"	"	"	Doris H. Mauldin	777	211	8,300	Lot 10, Ridgeway Dr.
" " "	"	"	"	"	J. H. Cannon, Inc.	777	214	6,000	Rosemanand Heights South Sp. Lot 8, Jerry Court.
22310 " 2. 1959	"	"	"	"	Doyle Blask By H. W. Mauldin, atty-in-fact	777	329	7,500	Lane Terrace, near Lot 11, Walker Dr.
" " "	"	"	"	"	J. H. Mauldin	777	332	10,350	Gardens, Butler Sp. Lot 32, Actor St., Wilson

INDIRECT or MORTGAGEE Index to Real Estate Mortgages — Greenville County, S. C.

(16 N)

REG. U. S. PAT. OFFICE *Chambers* County Indexes Since 1888 An Identifying Trade Mark

To locate names, open at SURNAME INITIAL TAB and refer to Buff Sub-Index sheet for page reference.

Cott Family Name Index No. 1-8

FILE NUMBER	MORTGAGEES FAMILY NAMES	GIVEN NAMES ABCDEFGHIJ	GIVEN NAMES KLMNOP	GIVEN NAMES PQRSTUVWXYZ	MORTGAGORS	BOOK	PAGE	Amount	BRIEF DESCRIPTION, LOCATION, ETC. (Not Warranted)
22310 Mar. 2, 1959	First	Federal	S. + L.	Assn.	Jamer Towler	777	335	19,000	Stone Lake Heights - Lot 72, Lake Forest Dr., Sec 2, Rd. Plainview
"	"	"	"	"	E. B. Cromer, et al	777	338	7,600	Lot 23, Old Easley Bridge near city
22309 2-1959	"	"	"	"	H. H. Hamby	777	341	9,300	Lot 10, Jaben Drive - Lane Leewood.
"	"	"	"	"	J. H. Cannon, Inc. et al	777	344	4,150	Lot 47 + 1/2 Lot 46, Forest city
"	"	"	"	"	H. H. Farnsworth	777	347	8,000	Lot East Washington St. Dr. Sec 1, Lake Forest
22603 4-1959	"	"	"	"	Kenneth J. Scarlett Formerly Woodfields Baptist Ch.	777	534	18,500	Lot 83, Lake Fairfield
22725 5-1959	"	"	"	"	Forest Hills Baptist Church	778	46	34,000	Butler Sp. Lot a, "Oak", Sec a, Woodfields
"	"	"	"	"	John H. Holliday	778	49	22,500	Butler Sp. Tract, State Park Rd.
"	"	"	"	"	Fred H. Owens et al	778	52	9,500	St. Glendale Heights, Butler Sp. Lot 18 + 1/2 Lot 17, Glendale
"	"	"	"	"	Evelyn B. Owens	778	55	4,300	Rd. - also R/2. 1 acre, Stanton Bridge
22967 7-1959	"	"	"	"	William S. Freeman	778	185	7,000	Butler Sp. Lot 8, Greenacre Rd.
"	"	"	"	"	J. H. Mauldin	778	188	16,700	Court - Lots 31 + 32, Broadleaf
"	"	"	"	"	J. H. Mauldin	778	191	16,700	Court - Lots 33 + 34, Broadleaf
"	"	"	"	"	Henry C. Harding	778	194	13,700	Indian Hills. Lot 6, Chickasaw Dr.
"	"	"	"	"	Harry L. Whithead	778	197	5,000	Carson Ave. - Chick Spg. Sp. Lot. Parkersforton Rd.
"	"	"	"	"	Curtis A. Linder	778	200	4,800	Osage St. - West View #2 Lot 8, Belk M. cor. Texas Ave.

INDIRECT or MORTGAGEE Index to Real Estate Mortgages — Greenville County, S. C.

Cott Family Name Index No. 1-S

To locate names, open at SURNAME INITIAL TAB and refer to Buff Sub-Index sheet for page reference.

Made by The Cott Index Company, Columbus, Ohio
Sold by Walker, Evans & Cogswell Co., Charleston, S. C.

22
(16 0)

FILE NUMBER	MORTGAGEES FAMILY NAMES	GIVEN NAMES ABCDEFGHIJ	GIVEN NAMES KLMNO	GIVEN NAMES PQRSTUWXYZ	MORTGAGORS	BOOK	PAGE	Amount	BRIEF DESCRIPTION, LOCATION, ETC. (Not Warranted)
23095 Mch. 9. 1959	Frost	Federal	S + L	Assn.	James M. Scott	778	251	11,500	Austin Sp. Lot 7, Decatur Drive White Horse Rd.
23089 " 9. 1959	"	"	"	"	Ruth Bishop	778	254	10,000	Lot 80 Vale St. - Sec. 2.
23253 Mch. 10. 1959	"	"	"	"	William Edward Myers	778	362	14,900	Janglewood Sub'd Sec. 3 Lot 109 Autumn 194.
" " "	"	"	"	"	Marjorie E. Palmer Perry	778	371	5,000	"Boyle Lawn Sub'd" City Lot 5, Blk. I, East North St., Grace St., Green, Chick Spgs. Sp.
23323 Mch. 11. 1959	"	"	"	"	J. B. Hawkins, Jr.	778	407	5200	Lots 4, 5 + 6 + Part Lot 33
23291 Mch. 11. 1959	"	"	"	"	J. E. Talley, et al	778	413	16,900	Mill Sp. Butler Sp. Lot 22 + 1/2 Lot 23, Edwards in Anderson Co.
23305 Mch. 11. 1959	"	"	"	of Anderson	M. Emma Bray, et al	778	420	13,500	Mayfair E. Chick Spgs. Sp. also prop Lot 7 + 1/2 Lot 6, Blk. 2, Lee Rd.
23469 Mch. 12. 1959	"	"	"	"	Clarence Copeland, et al.	778	465	9700	Pleasant Valley Lot 386 Prosperity Court Plat 5,
23468 Mch. 12. 1959	"	"	"	"	Leroy Hunter	778	468	5500	Gantt Sp. Lot 21 White Horse Rd.
" " "	"	"	"	"	D. H. Shetley, Sr.	778	471	14,000	Paris Mt. Sp. Lot 28, Wilpat Drive, Lake Forest Heights
" " "	"	"	"	"	Alex Kirikiades, Jr.	778	474	37,300	Lot 52, Sweetbrier Rd., Sec. 2, Bates Sp.
" " "	"	"	"	"	Delver Caldwell	778	477	4800	0.4 Acres, Greer Hwy. Stardale Manor.
23560 " 13. 1959	"	"	"	"	J. H. Cannon, Inc. et al	778	515	8,000	Lot 14, Stardale Circle Map 2 Cherokee Forest
" " "	"	"	"	"	Alender O. Simmons	778	518	17,500	Lot 9, Hindemere Stardale Manor.
" " "	"	"	"	"	J. H. Cannon, Inc. Mr.	778	521	8100	Lot 15 Stardale Circle, Gantt Sp.
" " "	"	"	"	"	Dorothy Turner	778	524	3200	Lot. Fourth Ave.

INDIRECT or MORTGAGEE Index to Real Estate Mortgages — Greenville County, S. C.

(6 P)

REG. U. S. PAT. OFFICE *Chumlett* County Indexes Since 1888 An Identifying Trade Mark

To locate names, open at SURNAME INITIAL TAB and refer to Buff Sub-Index sheet for page reference.

Cott Family Name Index No. 1-S

FILE NUMBER DATE OF RECORD	MORTGAGEES FAMILY NAMES	GIVEN NAMES ABCDEFGHIJ	GIVEN NAMES JKLMNO	GIVEN NAMES PQRSTUVWXYZ	MORTGAGORS	BOOK	PAGE	Amount	BRIEF DESCRIPTION, LOCATION, ETC. (Not Warranted)
23560 Feb. 13. 1959	First	Federal	S. + L.	Assn.	Fred M. Atkinson	778	527	2100 ⁰⁰	Lot 49 West Ave.
					Virginia H. Peterson et al	778	530	7750 ⁰⁰	Lincoln Court Lot 18 Gettysburg St.
23707 14. 1959					Lloyd W. Gilstrap	779	55	11,900 ⁰⁰	Sudd. Austri Sp. Lot 46 Drey Dr. Greenbrier
					J. Richmond Lord	779	58	12,500 ⁰⁰	Isaqueena Park. Lot 107, Du Pont Drive.
					Belvue Baptist Church	779	61	11,000 ⁰⁰	1.34 acres Bates Sp. Thornwood Acres.
					R. K. Tripp	779	64	8,500 ⁰⁰	Lot 18, Thornwood Dr.
					H. H. Hamby	779	67	8,400 ⁰⁰	Prop. B. O. Crenshaw. Lot 9, Jaben Drive, Plat 2,
23798 16. 1959					Robert L. Taylor et al	779	133	6,000 ⁰⁰	University Oak. Lot 100, Bradley Bend
					M. B. Eubank, Jr.	779	136	3,000 ⁰⁰	Milk Mill Lot 146, Deering St.
					Gother Smith	779	139	8,000 ⁰⁰	Lincoln Court, Spurt Sp. Lot 14, Gettysburg St.
23883 17. 1959					Bethel A. Lister (George Henry, Jr.)	779	245	7,700 ⁰⁰	Valley Dale Lot 8, Bagnell St.
					Geo. H. Balentine Jr. et al	779	248	15,000 ⁰⁰	Lot, Mountain Creek Road. Cushhorn Hills.
24100 18. 1959					Malter H. Hyatt et al	779	299	6,800 ⁰⁰	Lot 8, Harding Dr.
24100 18. 1959					Gay B. Barbare	779	302	10,000 ⁰⁰	Monaghan Subd #3 Lot 76, Monaview St.
					J. Paul Rice, et al	779	305	16,000 ⁰⁰	Lot 8, Hillrose Ave.
					Ann M. Bozeman	779	308	20,000 ⁰⁰	Sec 2, Lake Forest Heights Lot 13, Sweetbrier Rd.

INDIRECT or MORTGAGEE Index to Real Estate Mortgages - Greenville County, S. C.

Cott Family Name Index No. 1-S

To locate names, open at SURNAME INITIAL TAB and refer to Buff Sub-Index sheet for page reference.

Made by The Cott Index Company, Columbus, Ohio
Sold by Walker, Evans & Cogswell Co., Charleston, S. C.

22

(169)

FILE NUMBER	MORTGAGEES FAMILY NAMES	GIVEN NAMES ABCDEFGHIJ	GIVEN NAMES KLMNO	GIVEN NAMES PQRSTUVWXYZ	MORTGAGORS	BOOK	PAGE	Amount	BRIEF DESCRIPTION, LOCATION, ETC. (Not Warranted)
24217 Feb. 19-1959	First	Federal	S. + L.	Assoc.	Billy R. Chandler	779	388	10,500	Grille Sp. Lot 6, Salem Court.
24216 " 19-1959	"	"	"	"	J. H. Pitts	779	391	8,450	Chick Spg. Sp. Lot 19, Thornwood Drive.
"	"	"	"	"	L. M. Brown	779	394	8,200	Dexmore Dr - Thornwood area Lot 54, cor. Bunchy Creek Rd. +
"	"	"	"	"	J. H. Pitts	779	397	8,300	Chick Spg. Sp. Lot 20, Thornwood Drive.
"	"	"	"	"	Grace C. Garrison	779	400	5,250	Lot 2, Carl Court.
"	"	"	"	"	M. G. Proffitt	779	403	20,000	Liberty Park. Lot 3, Valerie Dr.
"	"	"	"	"	M. G. Proffitt	779	406	24,000	Map 2, Liberty Park. Lot 7, Valerie Dr.
24359 " 20-1959	"	"	"	"	Jewell E. Brooks	779	445	7,000	Glenn St. Blue Ridge Heights - Part Lot 4, cor. Deer Hwy +
"	"	"	"	"	George Y. Hall	779	448	7,600	Valley Dale Lot 9, Bagnell St.
"	"	"	"	"	H. H. Hamby	779	451	8,700	Gault Sp. Lot 8, Jaken Drive.
"	"	"	"	"	Oakvale Enterprise	779	454	7,750	Pecan Terrace, Sec. 2. Lot 11, Augusta Road.
"	"	"	"	"	James C. Balentine	779	457	7,700	University Heights - Part Lot 111, Karen Dr.
24426 " 21-1959	"	"	"	"	J. H. Mauldin et al	779	520	16,700	Court, Part of Broadleaf Road Lots 22 + 23 Broadleaf
24528 " 23-1959	"	"	"	"	Ann E. Grayson et al	780	13	11,200	Hale Hampton Terrace Lot 21, Rialbonny Drive.
"	"	"	"	"	William C. Russell	780	16	5,700	Mt. Rd. Chick Spg. Sp. 2 tracts = 5.93 acres, Paris
24708 " 24-1959	"	"	"	"	Clarence M. Traylorham	780	117	7,800	Quine Brook Extn Lot 15, Banyan Dr. Sub

INDIRECT or MORTGAGEE Index to Real Estate Mortgages — Greenville County, S. C.

22

(16 R.)

REG. U. S. PAT. OFFICE *Chambers* County Indexes Since 1888 An Identifying Trade Mark

To locate names, open at SURNAME INITIAL TAB and refer to Buff Sub-Index sheet for page reference.

Cott Family Name Index No. 1-5

FILE NUMBER DATE OF RECORD	MORTGAGEES FAMILY NAMES	GIVEN NAMES ABCDEFGHIJ	GIVEN NAMES JKLMNOPQ	GIVEN NAMES RSTUVWXYZ	MORTGAGORS	BOOK	PAGE	Amount	BRIEF DESCRIPTION, LOCATION, ETC. (Not Warranted)
24633 Feb. 24, 1959	First	Federal	S. + L	Assn.	C. J. Roe, et al	780	120	11,000	Paris Mt. Sp. 3.72 Acres, Piney Rd.
"	"	"	"	"	Calvin C. Loftis et al	780	123	6,700	New U. S. Hwy 29, Chick Spgs Sp. Lots 10 + 11, near Chick Spgs + Hwy. 183 + Hope St.
24816 " 25-1959	"	"	"	"	Edith D. Frazier	780	203	14,500	Lot 183, cor. S.C. State
"	"	"	"	"	Hubert E. Thomas	780	206	6,900	Sec 2, Pagan Terrace. Lot 84, June Lane
25026 " " "	"	"	"	"	Z. K. Nettles, Sr.	780	355	4,000	Edwards Rd. Chick Spgs. Sp. 1.05 Acres, Cor. Super Hwy. 29 + Ave. Map. 1, Camilla Park
" " "	"	"	"	"	W. H. Von Hollen, et al.	780	358	3,500	Lot 64, Cor. Mary St. + Arcadia
" " "	"	"	"	"	Zeb Crawford Roberts	780	361	7,500	Grove Heights, Paris Mt. Sp. Lot 27, Pine Grove Rd., Pine
" " "	"	"	"	"	Frank A. Niott Johnson	780	364	7,000	Bridge Rd., Gantt Sp. Lot 23, Sec. 2, Old Easley
25161 " 28, 1959	"	"	"	"	Bertha C. Martin,	780	407	15,000	Paris Mt. Sp. Lot, Duncan Rd.
"	"	"	"	"	Calvin Glynn	780	410	5,100	Lot 1, Morley Rd.
"	"	"	"	"	Katherine Miller Barton	780	413	10,000	City Lot 6, Carrall Lane,
"	"	"	"	"	J. Ed Batean	780	416	10,000	Lot 10 Yancy Drive. Gardens Butler Sp.
25324 " 30-1959	"	"	"	"	R. H. Manley et al	780	531	15,000	Lot 113, Beaufort St. McSwain
25310 " 30-1959	"	"	"	"	Lois B. Griffith	780	534	8,700	Sec 1, Oakrest Lot 63 Lyndhurst Drive
25311 " 30-1959	"	"	"	"	William A. Yown et al	780	537	10,500	Lots 3 + 4, Blue Ridge Dr.
"	"	"	"	"	William A. Alexander et al	780	540	7,300	Glenn Grove Park Lot 81, McAdoo Ave.

INDIRECT or MORTGAGEE Index to Real Estate Mortgages — Greenville County, S. C.

Cott Family Name Index No. 1-S

To locate names, open at SURNAME INITIAL TAB and refer to BuF Sub-Index sheet for page reference.

Made by The Cott Index Company, Columbus, Ohio
Sold by Walker, Evans & Cogswell Co., Charleston, S. C.

22

(16 L)

FILE NUMBER	MORTGAGEES FAMILY NAMES	GIVEN NAMES ABCDEFGHIJ	GIVEN NAMES KLMNO	GIVEN NAMES PQRSTUVWXYZ	MORTGAGORS	BOOK	PAGE	Amount	BRIEF DESCRIPTION, LOCATION, ETC. (Not Warranted)
DATE OF RECORD									
25311 Mar. 30. 1959	Ford	Federal	S + L.	Person.	<i>et al</i> Levin L. Gilstrap	780	543	15,000	Northside Heights. Lot 26, Pine Knoll Drive.
"	"	"	"	"	Quentin O. Ball, <i>et al</i>	780	546	14,000	South Forest Eats. Gantt Sp. Lot 47 Brantford Lane, City.
"	"	"	"	"	R. L. Allen	780	549	6,150	Lot A, Randall St.
"	"	"	"	"	Louise C. Drammell	780	552	12,300	North Park. Lot 19, Brist Ave.
"	"	"	"	"	Robert A. Bailey	781	1	7,000	Paris Mt. Sp. Lot 15, Berra Lane
"	"	"	"	"	<i>et al</i> Allen V. Scruggs	781	4	12,500	Greensboro, Austin Sp. Lot 9, Greensboro Drive.
"	"	"	"	"	Herbert C. Wood, <i>et al</i>	781	7	9,800	West Sallaluk Drive Lot 16 + Strip off Lots 15 + 17
"	"	"	"	"	Carolyn G. Spann	781	10	14,700	Greensboro, Austin Sp. Lot 10, Greensboro Dr.
25522 Apr. 1. 1959	"	"	"	"	Mae G. Green	781	108	3,250	Sunny Slope. Lot 10, Blk. 8, Second Ave.
25587 " " "	"	"	"	" of Anderson	M. L. Propp	781	136	5,400	Lot 1, Piedmont Ave. Ext'n.
25672 " 2-1959	"	"	"	" Anon	<i>m. k.</i> Peter George Manos	781	175	3,500	Forest Hgts., Sec. 2, Chick Spg. Sp. Lot 51, Sweetwood Rd. Lake
"	"	"	"	"	Alvin Thomas Lindsey	781	178	3,500	Anderson St. Highlands Lot 58, East Helburn St.
"	"	"	"	"	<i>et al</i> J. J. Hutchinson	781	181	14,800	Lot 14, Galphim Dr.
25734 " 2-1959	"	"	"	"	<i>et al</i> Edwin D. Clark	781	214	11,650	Lanuan Dr. Highlands Lots 41 + 42, Otway Dr.
25786 " 3-1959	"	"	"	"	Emma R. Mackey	781	270	4,000	Lot Arlington Ave.
"	"	"	"	"	<i>et al</i> Robert L. Whitted,	781	273	13,000	on Paris Mountain, Paris Mt. Sp. Lots 7 + 8, Prop. Lee P. Ramsey

22
(69)

INDIRECT or MORTGAGEE Index to Real Estate Mortgages — Greenville County, S. C.

REG. U. S. PAT. OFFICE *Chas. McCott* County Indexes Since 1868
An Identifying Trade Mark

To locate names, open at SURNAME INITIAL TAB and refer to Buff Sub-Index sheet for page reference.

Cott Family Name Index No. 1-S

FILE NUMBER DATE OF RECORD	MORTGAGEES FAMILY NAMES	GIVEN NAMES ABCDEFGHIJ	GIVEN NAMES JKLMNOPQ	GIVEN NAMES RSTUVWXYZ	MORTGAGORS	BOOK	PAGE	Amount	BRIEF DESCRIPTION, LOCATION, ETC. (Not Warranted)
26171 Apr. 7. 1959	First	Federal	S. + L.	Assn.	Donald E. Beltz	781	463	11,100	of Brookforest, Gault Sp. Lot 47, Summit Ave Etn.
26172 7. 1959					Isiah Johnson	781	467	9,500	Lincoln Court - Lot 17, Gettysburg St.
					Walter M. Henderson <i>et al</i>	781	470	6,300	Dill Est. Chick Spg. Sp. 1 acre (Part Tract 2) J. H.
					G. H. Lettles	781	473	9,000	Lincoln Court, Gault Sp. Lot 16, Gettysburg St.
					L. M. Brown	781	476	8,200	Thornwood Acres. Lot 6 Longwood Dr -
					James M. Cray	781	479	7,500	Washington Loop, Washington Hghs. Part Lot 15 all Lot 16, Bee E
					L. M. Brown <i>et al</i>	781	482	7,800	White Horse Heights. Lot 55 Jolly Ave, Sec 2
					Lillian H. Scarr	781	485	105,500	(Part Lot 7, Augusta Rd. Augusta Circle - Lot 24 + Part Lot 23, Lannan Dr. Part Lot
					J. L. Quinn	781	485	13,000	7 + 8, Fair Rd. Augusta Circle Bird Circle, Wade Hampton Square
					Robert H. Bell, <i>et al</i>	781	491	13,500	Lot 56, Lisa Dr. + Humming Elletson acres.
					Winfred H. Redmond	781	494	8,500	Lot 70, Laskwood Ave. St. + Helene Ave. Camilla Park, Trp 2.
					Walter K. Kamman	781	497	12,200	Part Lots 133 + 134, cor. Beattie Greenbrier Subd. - Austin Sp
					Mary S. Parker <i>et al</i>	781	500	12,000	Lot 15, Greenbrier Dr. Sherwood Forest -
					Martha Louise McLeod	781	503	16,500	Lot 217, Forest Green Rd. By Timberlake.
					Lucille Hall Watson	781	506	7,000	Lot 37, Timberlake Massingale, near Schula Park Part Tract 15, Prop J. P.

INDIRECT or MORTGAGEE Index to Real Estate Mortgages — Greenville County, S. C.

Cott Family Name Index No. 1-S

To locate names, open at SURNAME INITIAL TAB and refer to Buff Sub-Index sheet for page reference.

Made by The Cott Index Company, Columbus, Ohio
Sold by Walker, Evans & Cogswell Co., Charleston, S. C.

22
(62)

FILE NUMBER	MORTGAGEES FAMILY NAMES	GIVEN NAMES ABCDEFGHIH	GIVEN NAMES IJKLMNO	GIVEN NAMES PQRSTUVWXYZ	MORTGAGORS	BOOK	PAGE	Amount	BRIEF DESCRIPTION, LOCATION, ETC. (Not Warranted)
26270 Apr. 8-1959	First	Federal	L. & L.	Assn.	Courtney P. Holland	782	13	8250	Shoewood acres - Lot 44 Langwood Dr.
26351 9-1959	"	"	"	"	W. C. Balentine et al	782	76	13,000	Hampton Terrace, Chick Spg. Sp. Lot 33 Lisa Drive Maule
"	"	"	"	"	Lewis L. Gilstrap et al	782	79	16,000	Northside Heights - Lot 2, Pine Knoll Dr. - near Marietta
"	"	"	"	"	Broadus W. Hinson	782	82	5400	Lot 12, Sycamore Dr. - Rd. - Paris Mt. Sp.
26583 11-1959	"	"	"	"	Harold P. Sizemore	782	85	7100	Lot 1, New Brunswick Dresden Ave. - Glendale Hgls. Rd.
"	"	"	"	"	Dalmer Cordell	782	239	6300	Lot 31, cor. Freestone St + Sec 2, Fairfield acres, Gault Sp.
"	"	"	"	"	Henry C. Harding	782	242	4950	Lot 21, Lermann Dr. Pecan Terrace, Gault Sp.
"	"	"	"	"	Oakdale Enterprise	782	245	8700	Lot 10, Augusta Pl. Rd. - South Forest Estate
"	"	"	"	"	John K. Temple Jr	782	248	8300	Lot 177, West Belvedere Sec 1, Lake Forest.
"	"	"	"	"	S. Russell Stover	782	251	12,100	Lot 24, Stonewall Lane Fairfield acres Sec II, Gault Sp.
26707 13-1959	"	"	"	"	Henry C. Harding	782	254	4950	Lot 19, Lermann Dr. River -
"	"	"	"	"	Homer H. Hall et al et al	782	320	5200	2.4 acres, near Schula now Mr Daniel Const.
"	"	"	"	"	Virginia S. Water	782	323	20,000	Lot 6, Carroll St. - Standale Manor.
"	"	"	"	"	J. H. Cannon, Inc	782	326	7500	Lot 11, Standale Creek, Broadleaf Forest.
"	"	"	"	"	J. H. Mauldin	782	329	16,700	Lots 24 + 25, Broadleaf Court Paris Mt. Sp.
"	"	"	"	"	E. M. Mann	782	332	6,000	2.35 acres, Duncan Rd.

INDIRECT or MORTGAGEE Index to Real Estate Mortgages — Greenville County, S. C.

22
(16 V)

REG. U. S. PAT. OFFICE *Chumlett* County Indexes Since 1868 An Identifying Trade Mark

To locate names, open at SURNAME INITIAL TAB and refer to Buff Sub-index sheet for page reference.

Cott Family Name Index No. 1-S

FILE NUMBER	MORTGAGEES	GIVEN NAMES	GIVEN NAMES	GIVEN NAMES	MORTGAGORS	BOOK	PAGE	Amount	BRIEF DESCRIPTION, LOCATION, ETC.
DATE OF RECORD	FAMILY NAMES	ABCDEFGHIJ	IJKLMNO	PQRSTUVWXYZ					(Not Warranted)
26753 Apr. 14-1959	First	Federal	S + L	Acen.	Inez B. Hall	782	391	57.00	Englewood Estates, Gantt Jp Lot 4, Sec. B, Fairfield Rd.
"	"	"	"	"	John Alvin Templeton <i>et al</i>	782	394	12,000	Forestdale Heights - Lot 28, Forestdale Dr.
"	"	"	"	"	Inez B. Hall	782	397	5,800	Englewood Est. Gantt Jp Lot 5, Sec. B, Fairfield Rd.
"	"	"	"	"	Wesley L. Hendrix, <i>et al</i>	782	400	10,500	Ave. Eastlake. Part Lots 34 + 35, East Circle
26912 15-1959	"	"	"	"	Donald E. Batty	782	527	12,800	Cherokee Forest, Plat 3 Lot 6, Roberta Dr.
26919 15-1959	"	"	"	"	L. M. Brown	782	530	7,000	Lot 7, Sycamore Dr. - Mills Mill Village.
26912 15-1959	"	"	"	"	George A. Green	782	533	26.00	Lot 90, Ligon St. - <i>chick spg Jp</i>
27041 16-1959	"	"	"	"	Wideman E. Durdam	783	96	26,000	Dr + Edwards Rd. Wade Hampton Square Lot 64 on Richbourg
27044 16-1959	"	"	"	"	J. Clark Howell	783	99	13,400	Deer Rd. - <i>chick spg Jp</i> 12 acres, South of + near
"	"	"	"	"	Henry C. Harding	783	102	6,600	Managlin Subd Sec 2. Lot 84, Floyd St
27244 17-1959	"	"	"	"	M. G. Proffitt	783	153	24,000	Park, map 2, <i>chick spg Jp</i> Lot 29, Andrea Lane, Liberty
27240 17-1959	"	"	"	"	Charles Sweeney <i>et al</i>	783	184	8,600	Lincoln Court - Lot 19, Gettysburg St.
"	"	"	"	"	Harold V. Duncan <i>et al</i>	783	187	10,900	Int. turnaround. Lot 13, Dawnview Court
"	"	"	"	"	H. R. Wyatt, <i>et al</i>	783	190	22,000	Grone Park Est. Grone Jp. Lot 28, S.C. Hwy No 23-106,
"	"	"	"	"	Henry C. Harding	783	193	4,950	or Fairfield Acres, Gantt Jp. Lot 20, Sec. 2, Lermann Dr.
27273 18-1959	"	"	"	"	L. M. Brown	783	239	7,000	Lot 6, Sycamore Dr.

INDIRECT or MORTGAGEE Index to Real Estate Mortgages — Greenville County, S. C.

22

Cott Family Name Index No. 1-3

To locate names, open at SURNAME INITIAL TAB and refer to Buff Sub-Index sheet for page reference.

Made by The Cott Index Company, Columbus, Ohio
Sold by Walker, Evans & Cogswell Co., Charleston, S. C.

FILE NUMBER	MORTGAGEES FAMILY NAMES	GIVEN NAMES ABCDEFGHIJ	GIVEN NAMES KLMNOP	GIVEN NAMES QRSTUVWXYZ	MORTGAGORS	BOOK	PAGE	Amount	BRIEF DESCRIPTION, LOCATION, ETC. (Not Warranted)
27273 Apr 18. 1959	First	Federal	S + L	Assn.	James A. Hunter	783	242	10,000	Lat. Berkley ave.
					Perry S. Luthi, Jr	783	245	3400	Sano Sauri Highlands Lat 9, Ellendale ave.
27352 20. 1959					Mary L. Harrison	783	304	9500	Lat. Berkley ave.
					Jack Nashman	783	307	35000	2 Acres Saluda Lake
27564 22. 1959					Alvin Trammell	783	415	22800	Lake Front Heights, Chick. Spg. Pk. Lat 3, Sweetbrier Rd, Sec 2.
27655 22. 1959					Robert H. Newman	783	418	10500	Lat. Yawn Road.
27655 22. 1959					Clarence M. Wrayham	783	421	8200	Brook Extn. Lat 16 Runyon Dr. - Pine
					Yeddie L. Ataway	783	424	10000	Dr. Paris Mt. Sp. Lat 5 + Part Lat 1, Hodgson
27564 22. 1959					Pauline H. Newman	783	427	1800	Lat. Yawn Rd.
27810 23. 1959					Edward Davis	783	492	9000	Lincoln Court. Lat 23 Gettysburg St.
					C. C. Davis	783	495	8000	Paris View. Paris Mt. Sp. Lot 34 Paris View Dr. - now Monticello
					Gertrude J. Smith	783	498	8950	Part of Broadleaf Forest - Lat 21. Forestwood Dr.
					Hedert C. Wood	783	501	24000	Lat 25. Partridge Lane.
					Frank B. Walter	783	504	11600	Sp "C" Woodfields Lat 165 Pine Creek Dr.
					Ray B. Zimmerman	783	507	12400	St. Dennis Smith, O'neal Sp. Lat 23 Dogwood ave. Prop.
					Bob H. Morser	783	510	11000	Yawn Sp. Lat 11. Yawn Rd.

INDIRECT or MORTGAGEE Index to Real Estate Mortgages — Greenville County, S. C.

REG. U. S. PAT. OFFICE *Chumlett* County Indexes Since 1888 An Identifying Trade Mark

To locate names, open at SURNAME INITIAL TAB and refer to Buff Sub-Index sheet for page reference.

Cott Family Name Index No. 1-S

FILE NUMBER	MORTGAGEES	GIVEN NAMES	GIVEN NAMES	GIVEN NAMES	MORTGAGORS	BOOK	PAGE	Amount	BRIEF DESCRIPTION, LOCATION, ETC.
DATE OF RECORD	FAMILY NAMES	ABCDEFGHIJ	IJKLMNO	PQRSTUVWXYZ					(Not Warranted)
27681 Apr. 23. 1959	First	Federal	S + L	Assn.	Lawrence Reid	783	513	14,000	Roberta Dr. Plat 3, Cherokee Forest Lot 1 cor. Edwards Rd. + (Parker Rd.)
"	"	"	"	"	Randolph Eugene Roberts	783	516	3,300	4.83 Acres, Imdal Rd. Hwy. 13.
"	"	"	"	"	Elizabeth B. Cordell	783	519	20,000	6.04 acres, U. S. alternate
"	"	"	"	"	Leola E. Shooks	783	522	6,500	(Lots 31 + 32 Part Lot 28 Blk C cor Sutton Dr. + Lee Rd. Chick Spgs. Sp.
27976 " 24 1959	"	"	"	"	J. H. Mauldin	784	38	8,350	Broadleaf Forest Lot 26, Broadleaf Court.
"	"	"	"	"	Irene P. Johnson	784	41	4,150	Buena Vista, Chick Spgs. Sp. Lots 29 + 30 Blk. E. Ellberta St., Grove Sp.
"	"	"	"	"	J. M. Johnson	784	44	3,000	Lot or Tract Log Shoals Rd., Cleveland Forest.
"	"	"	"	"	Ernest B. Julemar	784	47	16,500	Lots 74, 75, 76, + 77 Wilderness Lane Spring Brook Terrace
"	"	"	"	"	Bruce H. Mosely	784	50	6,350	Lot 30 Drayden ave.
"	"	"	"	"	J. P. Medlock	784	53	14,000	Lot 1, Grand Ave., City Wachovia Forest.
"	"	"	"	"	W. H. Hamby	784	56	8,300	Lot 11, Kathryn Court Indian Hills.
"	"	"	"	"	Bruce H. Mosely	784	59	12,400	Lot 45, Hunt Bridge Rd., Camilla Park, Map. No. 2.
"	"	"	"	"	W. Vernon Whitmore	784	62	4,400	Part Lot 132 (Part 7) Beatrice St. Court.
"	"	"	"	"	W. L. Dunn, Jr.	784	65	7,000	Lot 26, Blk. B, Augusta
28234 28. 1959	"	"	"	"	William H. Ford	784	249	6,000	Lots 1 + 2, Laurens Rd.

INDIRECT or MORTGAGEE Index to Real Estate Mortgages — Greenville County, S. C.

Cott Family Name Index No. 1-S

To locate names, open at SURNAME INITIAL TAB and refer to Buff Sub-Index sheet for page reference.

Made by The Cott Index Company, Columbus, Ohio
Sold by Walker, Evans & Cogswell Co., Charleston, S. C.

()

FILE NUMBER	MORTGAGEE'S FAMILY NAMES	GIVEN NAMES ABCDEFGH	GIVEN NAMES IJKLMNO	GIVEN NAMES PQRSTUWXYZ	MORTGAGORS	BOOK	PAGE	Amount	BRIEF DESCRIPTION, LOCATION, ETC. (Not Warranted)
DATE OF RECORD									
28196 Apr. 28-1959	Finch	Federal	S. + L.	Asen	J. R. McAllee	784	252	10,300 ⁰⁰	2.5 acres, Davis Dr.
28197 " 28-1959	"	"	"	"	E. H. Price, et al	784	255	8,700 ⁰⁰	North Garden, Sec 2, Butler
28198 " 28-1959	"	"	"	"	et al Stewart C. Curston	784	258	7,500 ⁰⁰	Lot 20 Ocala Court, Gantt Jp.
"	"	"	"	"	Samuel Jefferson Clark	784	261	7,500 ⁰⁰	Lot White Horse Rd. Sprg. Jp.
28234 " 28-1959	"	"	"	"	et al Ruby Mae Batson	784	264	8,000 ⁰⁰	1 acre (Lot 2) Chick Dimberlake, Butler Jp.
"	"	"	"	"	Same as David W. Mauldin David W. Mauldin	784	267	8,600 ⁰⁰	Lot 40, Dimberlake Dr.
28234 " 28-1959	"	"	"	"	Phil Hudson Parr	784	270	6,350 ⁰⁰	Lot 11 Ridgeway Dr. Hoag Dr - Sherwood Forest.
"	"	"	"	"	(C. L.) Carl L. Bryan	784	273	19,550 ⁰⁰	Lots 99+100, Robin Rd. Croftstone acres
28482 " 30-1959	"	"	"	"	Dyche Davis, et al	784	458	7,000 ⁰⁰	Part Lot 4, Rutherford Gantt Jp.
28623 " 30-1959	"	"	"	"	et al Welda J. Owens	784	461	14,000 ⁰⁰	Lot Maudie St. Subd. Austin Jp.
"	"	"	"	"	James A. Brown	784	464	20,000 ⁰⁰	Lot 46 Ivy Dr. Greenbuckey Lot 25, Hiwassee Dr Indian Hill
28461 " 30-1959	"	"	"	"	William S. Freeman	784	467	12,000 ⁰⁰	7.33 acres Paris Mt. Jp. Part Morningside, Butler Jp.
"	"	"	"	"	et al Lewis L. Gilstrap	784	470	4,700 ⁰⁰	Lot 4, Spring Valley Rd. Lot 69, W. Martin Dr.
"	"	"	"	"	et al Brushy Creek Baptist	784	473	58,500 ⁰⁰	South of Hills - Spitz Rd. Chick Jp. 5.17 acres Hills - Taylor Rd. Jp.
28679 " May 1-1959	"	"	"	"	Allen E. Vaughan, et al	784	578	6,700 ⁰⁰	Valley Dale Lot 10, Bagwell St., Indian Hills
"	"	"	"	"	W. C. Brooks	784	581	10,000 ⁰⁰	Lot 25, Hiwassee Dr.,

INDIRECT or MORTGAGEE Index to Real Estate Mortgages — Greenville County, S. C.

REG. U. S. PAT. OFFICE *Chas. McCall* County Indexes Since 1888 An Identifying Trade Mark

To locate names, open at SURNAME INITIAL TAB and refer to Buff Sub-Index sheet for page reference.

Cott Family Name Index No. 1-S

FILE NUMBER DATE OF RECORD	MORTGAGEES FAMILY NAMES	GIVEN NAMES ABCDEFGHIJ	GIVEN NAMES JKLMNO	GIVEN NAMES PQRSTUVWXYZ	MORTGAGORS	BOOK	PAGE	Amount	BRIEF DESCRIPTION, LOCATION, ETC. (Not Warranted)
28678 May 1-1959	First	Fed. S. & L. Assn.			L. M. Brown	784	584	7800	00 Fresh Meadow Farms, Gantt Sp. Part Lot 69, Creek Shore Dr.
28773 1-1959	"	"	"	"	Thurston J. McAlister	784	587	2100	01 Judson Mills no. 2 Pillage Lot 15, Blk. 7, Eighth Ave.
"	"	"	"	"	J. H. Mauldin	784	590	17,500	00 Part Broadleaf Forest Lots 29 + 30 Broadleaf Court Ave., Dixie Hgts.
"	"	"	"	"	William E. Reid	784	593	6,000	00 Lot 49 + Part Lot 50, Dixie Rd. Glenn Farms.
28957 4-1959	"	"	"	"	Inez Watts	785	90	8,300	00 Part Lot 25, Beka, Glenn City
"	"	"	"	"	Willie Hall Gladney	785	93	2,750	00 Lot 3, Ashley St. Road
"	"	"	"	"	J. H. Cannon, Inc.	785	96	9,000	00 Lot 15, Duncan Chapel Jungewood, Gantt Sp.
29154 5-1959	"	"	"	"	J. H. Chapplear	785	447	13,500	00 Lot 95 Sec III, Early Bridge Rd. Giltreath Est. Gantt Sp.
"	"	"	"	"	Malcolm Wood	785	450	6,000	00 Greater Part Tr. 2, n. f. Forestdale.
29235 6-1959	"	"	"	"	Kenneth M. Fisher	785	554	12,200	00 Lot 27, Forestdale Drives Lane Terrace
29581 8-1959	"	"	"	"	Doyle Black	786	88	8,300	00 Lot 19, Hillier Dr. Park ave.
"	"	"	"	"	H. E. Brown, et al	786	91	10,500	00 Part Lot 14, Mount Vista Road
29485 8-1959	"	"	"	"	J. H. Cannon, Inc.	786	94	12,000	00 Lot 14, Duncan chapel Park ave + Hilton St.
29484 8-1959	"	"	"	"	John C. Fisher, Jr.	786	97	7,000	00 Part Lots 31 + 32 on St. Northside Heights -
29483 8-1959	"	"	"	"	Joseph Piccolo	786	100	17,000	00 Lot 1, Pine Knoll Dr.
29482 8-1959	"	"	"	"	Arthur Burdette, Jr.	786	103	7,000	00 Lot, White Horse Road.

INDIRECT or MORTGAGEE Index to Real Estate Mortgages — Greenville County, S. C.

Cott Family Name Index No. 1-S

To locate names, open at SURNAME INITIAL TAB and refer to Buff Sub-Index sheet for page reference.

Made by The Cott Index Company, Columbus, Ohio
Sold by Walker, Evans & Cogswell Co., Charleston, S. C.

()

FILE NUMBER	MORTGAGEES	GIVEN NAMES	GIVEN NAMES	GIVEN NAMES	MORTGAGORS	BOOK	PAGE	Amount	BRIEF DESCRIPTION, LOCATION, ETC.
DATE OF RECORD	FAMILY NAMES	ABCDEFGH	IJKLMNO	PQRSTUVWXYZ					(Not Warranted)
29481 May 8-1959	First	Federal	S. + L.	Ason	^{etal} Georgia Reid Montgomery	786	106	4000	^{oo} Piedmont Etc. Chick Spg. Sp. Lots 11+12, Churchill Ave.
29480 " 8-1959	"	"	"	"	Reginald C. Busby	786	109	10750	^{oo} Broadleaf Forest. Lot 34 Broadleaf Court
29577 " 8-1959	"	"	"	"	Levis L. Dildrop	786	112	10300	^{oo} Subd. Austin Sp. Lot 41, Ivy Dr. Greenbrier
"	"	"	"	"	^{etal} Leslie + Shaw, Inc.	786	115	8750	^{oo} Broadleaf Forest. Lot 12 Forestwood Dr.
"	"	"	"	"	^{etal} Charles H. Spence	786	118	19500	^{oo} Paribria Mill Rd. Strip, Augusta Rd. +
"	"	"	"	"	Zelia A. Broome	786	121	1900	^{oo} Lot 42 Crane Ave.
29754 " 11-1959	"	"	"	"	Della O. Brown	786	253	2550	^{oo} Judson Mills Village. Lot 4 Eighth St. Sec 4
29752 " 11-1959	"	"	"	"	L. M. Brown	786	256	6900	^{oo} Mauldin Austin Sp. Lot 85 Fairfield Dr. Glendale
"	"	"	"	"	M. H. Proffitt	786	259	16400	^{oo} Map 2, Chick Spg. Sp. Lot 5, Valerie Dr. Liberty Park
29875 " 12-1959	"	"	"	"	Henry C. Harding	786	320	6200	^{oo} Sec 2, Western Hills. Lot 30, Susan Drive.
"	"	"	"	"	Paul E. Ruff	786	323	9800	^{oo} Kirkwood Heights. Lot 15 Birchwood Dr.
"	"	"	"	"	Malone C. Gibson	786	326	11500	^{oo} Sec B, Elliston Acres, City Lot 12, Lawndale Ave
"	"	"	"	"	Carlos H. Burrell	786	329	15600	^{oo} Morningside Butler Sp. Lot 54, Richbourg Rd.
29790 " 12-1959	"	"	"	"	Homer Styles	786	332	7000	^{oo} Lot 19, Sec 2, Old Paris Mt. Rd. Newlands, etc. Part
"	"	"	"	"	"	"	"	"	^{oo} Lot 4 + Strip Old Paris Mt. Rd.
"	"	"	"	"	^{etal} Jean Smith Leland	786	335	13000	^{oo} "Greenbrier" Austin Sp. Lots 68 + 69, Newthorne Dr.

INDIRECT or MORTGAGEE Index to Real Estate Mortgages — Greenville County, S. C.

REG. U. S. PAT. OFFICE *Chas. McCatt* County Indexes Since 1888 An Identifying Trade Mark

To locate names, open at SURNAME INITIAL TAB and refer to Bulk Sub-index sheet for page reference.

Cott Family Name Index No. 1-S

FILE NUMBER DATE OF RECORD	MORTGAGEES FAMILY NAMES	GIVEN NAMES ABCDEFGHIJ	GIVEN NAMES JKLMNO	GIVEN NAMES PQRSTUVWXYZ	MORTGAGORS	BOOK	PAGE	Amount	BRIEF DESCRIPTION, LOCATION, ETC. (Not Warranted)
29790 May 12. 1959	First	Federal	S + L	Assn	Robert Mitchell et al	786	338	12,800	Greenbrier Austin Tr. Lot 18, Greenbrier Dr.
					Hugh C. Leary	786	341	12,000	Bruss Heights. Lot 8, Nova Drive
					Charlie H. Bridges	786	344	13,000	Greenbrier, Austin Tr. Lot 27, Greenbrier Dr.
29985 13. 1959					H. H. Alford	786	392	7,000	Yucca Gardens. Lot 70, Barry Dr.
30132 14. 1959					Thomas D. Williams	786	467	6,000	Oakblown Op. Lot, Pelzer Rd.
					Arthur A. Cannon	786	470	13,500	Chick Spg. Tr. Lot 207, Super Hwy. 29
					R. C. Sutherland	786	473	11,800	Lot 25, Woodlip Drive - Rd. Sec 2, Ocean Terrace
					Jaynes A. Landreth Church, Inc.	786	476	7,000	Lot 74, South Kingsgate
30040 14. 1959					Northgate Baptist	786	479	18,500	City Lot, Summit Drive.
30212 15. 1959					William Whitmy Mc Clanahan	786	566	14,000	Cherokee Forest, Chick Spg. Tr. Lot 31, Wandemere Dr., Map 2
					Harald E. Johnson	786	569	13,000	Oakland Terrace Lot 4, Zelma Dr -
30378 18. 1959					Barbara R. Poa	787	347	11,500	Hudson acres Lot 10, Hudson Dr
30378 18. 1959					Leonard H. Craig	787	352	2,500	Bk. C. Judson Mill village #2. Lot 22, Mintho St.
30378 18. 1959					Clyde M. Bridwell	787	353	13,000	Greenbrier Dr., Greenbrier Subd. Lot 29, Cox Hwy. Dr. +
30378 18. 1959					Jimmie L. McAlhoney	787	356	2,000	Johnson Prop. Butler Sp. Triangle, btwn Clark
30378 18. 1959					Bertha G. Taylor, et al	787	359	20,000	Walloran Heights Lots 7+8, Altamont Rd.

INDIRECT or MORTGAGEE Index to Real Estate Mortgages — Greenville County, S. C.

Cott Family Name Index No. 1-S

To locate names, open at SURNAME INITIAL TAB and refer to Buff Sub-Index sheet for page reference.

Made by The Cott Index Company, Columbus, Ohio
Sold by Walker, Evans & Cogswell Co., Charleston, S. C.

()

FILE NUMBER	MORTGAGEES FAMILY NAMES	GIVEN NAMES ABCDEFGH	GIVEN NAMES IJKLMNO	GIVEN NAMES PQRSTUVWXYZ	MORTGAGORS	BOOK	PAGE	Amount	BRIEF DESCRIPTION, LOCATION, ETC. (Not Warranted)
30378 May 18, 1959	First	Federal	S. & L. Assoc.		Melva R. Morris	787	362	5,000	00 Bramlett Farm Butler Sp. Tract 2 = 4.28 acres, C. R.
" " "	"	"	"	"	Armand A. Memble, et al	787	365	5,000	00 Sec. 2, Fairfield, acre. Lot 18, Lermann Dr.
" " "	"	"	"	"	Brady Howard Pierce Lloyd M. Brown	787	368	5,000	00 Sec. 2, Fairfield, acre Lot 17, Lermann Dr.
" " "	"	"	"	"	L. M. Brown, same as	787	371	4,900	00 Mt. Sp. Lot 13, Berea Lane, Paris
" " "	"	"	"	"	Violette S. Best	787	374	1100	00 East Overbrook Part Lot 16 Central St.
30613 19 1959	"	"	"	"	Church of Traveler Rest Trinity Presbyterian	787	440	15,000	00 Traveler Rest, Paris mt. Sp. 4.4 acres, Howard St. near
30900 21 1959	"	"	"	"	Hubert E. Thomas	787	572	6,500	00 Pinehurst, Chick Spgs. Sp. Lot 11, Blk. B, Pinehurst Dr.
30926 21 1959	"	"	"	"	Jeff A. Richardson, Jr.	787	579	19,000	00 36 acres, Austin Sp 00 Montic Dr, Paris view
30926 21 1959	"	"	"	"	Construction Co., a corp. Thomason-Keenan	787	582	7,200	00 Lot 49 Paris View Dr. (now 00 Lake Forest Heights
30926 21 1959	"	"	"	"	Ralph E. Styles, et al	787	585	20,600	00 Lot 2, Sweetbrier Rd., Sec. 2 00 Palmetto Develop. Inc.
30926 21 1959	"	"	"	"	Ray A. Blaine, et al (Const. Co., a corp.)	787	588	8,200	00 Lot 16, Bristol, Dr. Prop. 00 Montic Dr, Paris View
30926 21 1959	"	"	"	"	Thomason-Keenan	787	591	7,000	00 Lot 50 Paris View Dr. (now 00 Cherokee Forest
30926 21 1959	"	"	"	"	Donald E. Baltz	787	594	13,800	00 Lots, Roberts Dr. Pkts 3 00 Pinehurst, Chick Spgs. Sp.
30926 21 1959	"	"	"	"	Hubert E. Thomas	787	597	6,500	00 Lot 9, Blk. B, Pinehurst Dr. 00 Park no. 2
30926 21 1959	"	"	"	"	Charles H. Hester	787	600	8,000	00 Lot 37, Flora ave. Camilla 00 Judson mill
30926 21 1959	"	"	"	"	Olette R. Brothers	787	603	3,500	00 Lot 13, Georgia ave. near

INDIRECT or MORTGAGEE Index to Real Estate Mortgages — Greenville County, S. C.

REG. U. S. PAT. OFFICE *Chas. McCott* County Indexes Since 1888 An Identifying Trade Mark

To locate names, open at SURNAME INITIAL TAB and refer to Buff Sub-Index sheet for page reference.

Cott Family Name Index No. 1-S

FILE NUMBER DATE OF RECORD	MORTGAGEES FAMILY NAMES	GIVEN NAMES ABCDEFGHIJ	GIVEN NAMES JKLMNOPQ	GIVEN NAMES RSTUVWXYZ	MORTGAGORS	BOOK	PAGE	Amount	BRIEF DESCRIPTION, LOCATION, ETC. (Not Warranted)
30959 May 22, 1959	First	Federal	B + R.	Asin	James J. Frazier	788	99	12,500	00 Sherwood Forest. Lot 151, Robin Hood Rd.
"	"	"	"	"	R. J. Enelson	788	102	10,400	00 Lot 4, Salem court Circle, Pleasantdale, Austin Sp.
"	"	"	"	"	Billy J. Hobbs	788	105	12,500	00 Lot 27, Pleasantdale, Sec. 7, East Highland Est.
31085 23, 1959	"	"	"	"	J. H. Mauldin	788	135	16,900	00 Lots 15 + 16 Willow Spg. Dr.
"	"	"	"	"	Carlos A. Poole, et al	788	138	2,500	00 Foster Prop. Bates Sp. Lot 2 + Part Lot 1, C. A.
"	"	"	"	"	John F. Craft, et al	788	141	2,800	00 Duncanson Mills. Lot 73, Sec. 3, Duke St
"	"	"	"	"	Lloyd M. (L. M.) Brown	788	144	6,900	00 Paris Mt. Sp. Lot 8, Berea Lane,
"	"	"	"	"	Jewell Cornelius Butler	788	147	15,000	00 Gantt Sp. Prop. Air Base Rd.
31148 25, 1959	"	"	"	"	A. C. Edwards, et al	788	196	3,000	00 Elderto St. Buena Vista. Lots 31, 32, + 33, Blk. E
31358 26, 1959	"	"	"	"	H. O. Cothran	788	253	2,200	00 32.2 acres Northside Heights.
"	"	"	"	"	Victor H. Flowers	788	256	16,500	00 Lot 2 Pine Knoll Dr. Burdette + Mason Sta
"	"	"	"	"	Sara Louise Chapman	788	259	17,000	00 Part Lot 1, Berk a, cor Gantt Sp.
"	"	"	"	"	H. K. Mc Knight	788	262	3,500	00 Lot, Old Grove Rd Sec III, Janglewood
"	"	"	"	"	James H. Orr, et al	788	265	8,500	00 Lot 82 Autumn Dr.
"	"	"	"	"	Henry Jones, et al	788	268	2,000	00 Lot 5 Logan St. Lake Shore Acres, Gantt Sp
31520 28, 1959	"	"	"	"	Jewell Cornelius Butler	788	439	8,700	00 Lot 4, Lake Shore Dr.

INDIRECT or MORTGAGEE Index to Real Estate Mortgages — Greenville County, S. C.

Cott Family Name Index No. I-S

To locate names, open at SURNAME INITIAL TAB and refer to Buff Sub-Index sheet for page reference.

Made by The Cott Index Company, Columbus, Ohio
Sold by Walker, Evans & Cogswell Co., Charleston, S. C.

FILE NUMBER	MORTGAGEES	GIVEN NAMES	GIVEN NAMES	GIVEN NAMES	MORTGAGORS	BOOK	PAGE	Amount	BRIEF DESCRIPTION, LOCATION, ETC.
DATE OF RECORD	FAMILY NAMES	ABCDEFGH	IJKLMNO	PQRSTUVWXYZ					(Not Warranted)
31520 May 28-1959	First	Federal	S. L.	Assn.	^{etal} Jewell Cornelius Butler	788	442	8300	00 Gault Sp. Lake Shore area Lot 31, Lake Shore Dr.
"	"	"	"	"	"	788	445	8500	00 Lake Shore area Gault Sp. Lot 5, Lake Shore Dr.
"	"	"	"	"	J. Frank Higinington	788	448	8000	00 Fairfield area, Sec 7, Gault Sp. Lot 19, Lerman Dr.
31630 28-1959	"	"	"	"	William C. Brooks	788	451	8000	00 Saponce Drive Lot 27, Indian Hills
"	"	"	"	"	^{etal} Alice L. Freeman	788	454	7400	00 Chick Spg. Sp. Lot 13, Forestwood Dr.
"	"	"	"	"	Jewell E. Brooks	788	457	5700	00 1/2 m. named Rd in Monetta Lot Intersection Baker Circle
"	"	"	"	"	^{etal} Buck P. Check	788	460	15200	00 Prop. of Lloyd Gelstrap Lot 21, Hoady's Drive
31665 29-1959	"	"	"	"	John S. Taylor, Jr.	788	509	7000	00 Overbrook Land Co. Lot 39, Spruce St. Prop.
31665 29-1959	"	"	"	"	McMurry Hilkins, Jr.	788	512	37500	00 Lake Forest Heights, Sec. 2 Lots 26 & 27, Greenbrier Rd.
31789 30-1959	"	"	"	"	Hubert E. Thomas	788	578	6250	00 Pecan Terrace, Gault Sp. Lot 18, June Lane, Sec. 1
31789 30-1959	"	"	"	"	Elizabeth R. Heidenreich	788	581	5600	00 Also Part Lot 28a, Walnut St. Part Lots 27 & 28, Walnut St.
31789 30-1959	"	"	"	"	James D. McCallum	788	584	2500	00 Paris Mt. Sp. 5 acres, Solids, Lake Rd.
31789 30-1959	"	"	"	"	C. A. Caldwell	788	587	8500	00 Karpins Child Spg. Sp. Lot 68, Barry Dr., Lerman
31789 30-1959	"	"	"	"	^{etal} Sean Westmoreland, Jr.	788	590	9000	00 Heights, Child Spg. Sp. Lot 1, Miller Dr., Fleming
31848 Jan. 1-1959	"	"	"	"	^{etal} Betty L. Lavender	790	122	2975	00 Poinsett Plant. Lot 6, Currie St. Extn.
31885 1-1959	"	"	"	"	William J. Williams	790	125	4500	00 Franklin Heights, Paris Mt. Sp. Lot 11, North Franklin Rd.

INDIRECT or MORTGAGEE Index to Real Estate Mortgages — Greenville County, S. C.

22

REG. U. S. PAT. OFFICE *Chas. McCall* County Indexes Since 1888 An Identifying Trade Mark

To locate names, open at SURNAME INITIAL TAB and refer to Buff Sub-Index sheet for page reference.

Cott Family Name Index No. 1-5

FILE NUMBER	MORTGAGEES	GIVEN NAMES	GIVEN NAMES	GIVEN NAMES	MORTGAGORS	BOOK	PAGE	Amount	BRIEF DESCRIPTION, LOCATION, ETC.
DATE OF RECORD	FAMILY NAMES	ABCDEFGHIJ	IJKLMNO	PQRSTUVWXYZ					(Not Warranted)
31885 June 1-1959	First	Federal	L + L	Assn.	J. A. Mauldin	790	128	17,700	Sec. 7, East Highlands Est. Lots 13+14, Willow Spg. Dr.
32200 " 2-1959	"	"	"	"	John S. Taylor, Jr.	790	188	7,500	Bayce ave. city. Lot cor. North St. &
32326 " 3-1959	"	"	"	"	D. A. O'Shields	790	255	9,800	Lot 7 Ridgeway Dr.
32536 " 5-1959	"	"	"	"	Kenneth C. Harding	790	395	6,300	Sec. 2 Western Hills Lot 6 El Paso Dr.
32536 " 5-1959	"	"	"	"	B. J. Trammell	790	398	4,000	San Sausi. Lot 28, Belmont, ave.
32536 " 5-1959	"	"	"	"	J. Furman Berry	790	404	14,000	McC. Swain Garden. Lot 102, McC. Swain Dr.
32536 " 5-1959	"	"	"	"	James D. Cordell	790	407	11,800	Sec. 2 Woodfield, Inc. Lot 304, Clifford Lane
32536 " 5-1959	"	"	"	"	Arthur Collins, et al	790	401	20,300	Map 2 Liberty Park. Lot 21, Edwards Rd.
32536 " 5-1959	"	"	"	"	Robert B. Marr, et al	790	410	7,700	Sec. 2, Fairfield acres Lot 21, Lerman Dr.
32714 " 6-1959	"	"	"	"	Widowess E. Durham	790	474	28,500	Chick Spg. Dr. Rd. Wade Hampton Terrace Lot 64 on Richbourg Dr. & Edwards
32717 " 1-1959	"	"	"	Anderson	M. L. Propp	790	477	6,250	Extn Lot 10 Piedmont ave
32790 " 8-1959	"	"	"	"	Jack A. Watson	790	526	13,000	By 4 Mabel, ave. Lot 245, Elizabeth
"	"	"	"	"	James A. Landreth	790	529	6,400	New Paris Mt. Sp. Lot 20 Montic Dr. - Paris
"	"	"	"	"	Viola Deaton	790	532	6,000	East Lynne add. Lot 181, Ridgeway Dr.
32787 " 8-1959	"	"	"	"	Nelle C. Hulbanks	790	535	4,550	Lot T-15, Russell ave.
"	"	"	"	"	James A. Landreth	790	538	6,600	Pine Grove Heights. Lot 32 Pine Grove Rd. Extn.
32790 " 8-1959	"	"	"	"	Daisy R. Lutz, et al	790	541	12,000	Piney Ridge, Chick Spg. Sp. Lot 11, Piney Ridge Dr.

INDIRECT or MORTGAGEE Index to Real Estate Mortgages — Greenville County, S. C.

Cott Family Name Index No. 1-S

To locate names, oppn. at SURNAME INITIAL TAB and refer to Bull. Sub-Index sheet for page reference.

Made by The Cott Index Company, Columbus, Ohio
Sold by Walker, Evans & Cogswell Co., Charleston, S. C.

FILE NUMBER	MORTGAGEES	GIVEN NAMES	GIVEN NAMES	GIVEN NAMES	MORTGAGORS	BOOK	PAGE	Amount	BRIEF DESCRIPTION, LOCATION, ETC.
DATE OF RECORD	FAMILY NAMES	ABCDEFGH	IJKLMNO	PQRSTUVWXYZ					(Not Warranted)
31830 June 1-1959	First	Fed. S. & L. Assn.			<i>etal</i> Jesse Lee Alexander	789	1	5,900 ⁰⁰	Blvd., Brandon Plant Lot 500, Sec. 2, Dorsey
" " "	"	" " "	"	"	<i>etal</i> Daniel D. Ayers	789	4	3,350 ⁰⁰	St., Brandon Plant Lot 174, Sec. 1, Baldwin
" " "	"	" " "	"	"	<i>etal</i> James R. Bagwell	789	7	3,725 ⁰⁰	St., Brandon Plant Lot 379, Sec. 2, Perrin
" " "	"	" " "	"	"	<i>etal</i> Allen Bailey	789	10	38.50 ⁰⁰	St., Brandon Plant Lot 179, Sec. 1, Baldwin
" " "	"	" " "	"	"	<i>etal</i> Bill Bailey	789	13	38.75 ⁰⁰	Brandon Plant Lot 14, Sec. 1, Dorsey Blvd.
" " "	"	" " "	"	"	<i>etal</i> Glenn W. Baldwin	789	16	4,600 ⁰⁰	Rd., Brandon Plant Lot 4, Sec. 1, Easley Bridge
" " "	"	" " "	"	"	<i>etal</i> Thomas E. Ballew	789	19	3,250 ⁰⁰	St., Brandon Plant Lot 175, Sec. 1, Baldwin
" " "	"	" " "	"	"	<i>etal</i> Columbus B. Barnes	789	22	3,650 ⁰⁰	Brandon Plant Lot 35, Sec. 1, Jones St.
" " "	"	" " "	"	"	<i>etal</i> Robert C. Batson	789	25	3,250 ⁰⁰	Brandon Plant Lot 119, Sec. 1, Draper St.
" " "	"	" " "	"	"	<i>etal</i> Carl J. Bayne	789	28	3,700 ⁰⁰	Brandon Plant Lot 280, Sec. 2, Saco St.
" " "	"	" " "	"	"	<i>etal</i> Frank Bayne, Jr.	789	31	3,175 ⁰⁰	Brandon Plant Lot 403, Sec. 2, Mason St.
" " "	"	" " "	"	"	<i>etal</i> William J. Bayne	789	34	3,475 ⁰⁰	St., Brandon Plant Lot 269, Sec. 2, Saco
" " "	"	" " "	"	"	<i>etal</i> James E. Bearden	789	37	2,600 ⁰⁰	St., Brandon Plant Lot 359, Sec. 2, Woodward
" " "	"	" " "	"	"	<i>etal</i> Clarence R. Bennett	789	40	3,825 ⁰⁰	St., Brandon Plant Lot 246, Sec. 2, Kitson
" " "	"	" " "	"	"	<i>etal</i> Esther G. Best	789	43	3,275 ⁰⁰	St., Brandon Plant Lot 163, Sec. 1, Bryant
" " "	"	" " "	"	"	<i>etal</i> Frances B. Bishop	789	46	2,400 ⁰⁰	St., Brandon Plant Lot 358, Sec. 2, Woodward

INDIRECT or MORTGAGEE Index to Real Estate Mortgages — Greenville County, S. C.

22
()

REG. U. S. PAT. OFFICE *Chas. McCall* County Indexes Since 1868 An Identifying Trade Mark

To locate names, open at SURNAME INITIAL TAB and refer to Buff Sub-Index sheet for page reference.

Cott Family Name Index No. 1-3

FILE NUMBER DATE OF RECORD	MORTGAGEES FAMILY NAMES	GIVEN NAMES ABCDEFGHIJ	GIVEN NAMES JKLMNO	GIVEN NAMES PQRSTUVWXYZ	MORTGAGORS	BOOK	PAGE	Amount	BRIEF DESCRIPTION, LOCATION, ETC. (Not Warranted)
31830 June 1-1959	First	Fed. S.	L. Ass'n		<i>etal</i> Hylie M. Bolding	789	49	3,550	00 St., Brandon Plant Lot 317, Sec. 2, Mason
"	"	"	"	"	Lewis H. Bolt, <i>etal</i>	789	52	3,925	00 St., Brandon Plant Lot 130, Sec. 1, Sturtevant
"	"	"	"	"	Leona S. Bowen	789	55	3,750	00 St., Brandon Plant Lot 134, Sec. 1, Sturtevant
"	"	"	"	"	Ola Mae Brazel	789	58	4,550	00 St., Brandon Plant Lot 364, Sec. 2, Mason
"	"	"	"	"	<i>etal</i> John E. Bridwell,	789	61	3,450	00 Brandon Plant Lot 259, Sec. 2, Petter St.
"	"	"	"	"	Beauford W. Brown	789	64	3,975	00 St., Brandon Plant Lot 139, Sec. 1, Sturtevant
"	"	"	"	"	Joe F. Brown, <i>etal</i>	789	67	3,675	00 Brandon Plant Lot 428, Sec. 2, Ross St.
"	"	"	"	"	<i>etal</i> John L. Buchanan,	789	70	4,025	00 St. Brandon Plant Lot 346, Sec. 2, Furman
"	"	"	"	"	<i>etal</i> Billy J. Burgess,	789	73	4,325	00 St. Brandon Plant Lot 224, Sec. 2, Inaction
"	"	"	"	"	<i>etal</i> Clyde W. Burnett,	789	76	3,550	00 Blvd., Brandon Plant Lot 497, Sec. 2, Dorsey
"	"	"	"	"	Samuel M. Burtz, <i>etal</i>	789	79	3,575	00 St., Brandon Plant Lot 205, Sec. 1, Osteen
"	"	"	"	"	Roy Cannon, <i>etal</i>	789	82	3,700	00 St., Brandon Plant Lot 381, Sec. 2, Pessin
"	"	"	"	"	<i>etal</i> Stokes E. Carlton,	789	85	3,875	00 St., Brandon Plant Lot 227, Sec. 2, Draper
"	"	"	"	"	<i>etal</i> William J. Carnes,	789	88	3,775	00 Brandon Plant Lot 276, Sec. 2, Saco St.
"	"	"	"	"	Earl N. Carter, <i>etal</i>	789	91	2,575	00 Brandon Plant Lot 27, Sec. 1, South St.
"	"	"	"	"	Hardy D. Carter, <i>etal</i>	789	94	3,550	00 Brandon Plant Lot 266, Sec. 2, Saco St.

INDIRECT or MORTGAGEE Index to Real Estate Mortgages — Greenville County, S. C.

Cott Family Name Index No. 1-S

To locate names, open at SURNAME INITIAL TAB and refer to Buff. Sub-index sheet for page reference.

Made by The Cott Index Company, Columbus, Ohio
Sold by Walker, Evans & Cogswell Co., Charleston, S. C.

()

FILE NUMBER	MORTGAGEES	GIVEN NAMES	GIVEN NAMES	GIVEN NAMES	MORTGAGORS	BOOK	PAGE	Amount	BRIEF DESCRIPTION, LOCATION, ETC.
DATE OF RECORD	FAMILY NAMES	ABCDEFGH	IJKLMNO	PQRSTUVWXYZ					(Not Warranted)
31830 June 1, 1939	First	Fed. S. & L. Assn.			James B. Carter, etal	789	97	3,850	00 Brandon Plant Lot 285, Sec. 2, Saco St.
" " "	"	" " "	"	"	Clyde Cassell,	789	100	3,775	00 Blvd. Brandon Plant Lot 456, Sec. 2, Dorsey
" " "	"	" " "	"	"	Shirley L. Cassell, etal	789	103	3,600	00 St., Brandon Plant Lot 387, Sec. 2, Persin
" " "	"	" " "	"	"	Peggy S. Cathcart, etal	789	106	3,825	00 St., Brandon Plant Lot 305, Sec. 2, Inaction
" " "	"	" " "	"	"	J. Scott Caton	789	109	3,350	00 St., Brandon Plant Lot 162, Sec. 1, Bryant
" " "	"	" " "	"	"	John W. Chandler, etal	789	112	3,575	00 St., Brandon Plant Lot 391, Sec. 2, Wilson
" " "	"	" " "	"	"	John E. Childs, Jr.	789	115	4,775	00 St. Brandon Plant Lot 353, Sec. 2, Woodward
" " "	"	" " "	"	"	Marvin Church, etal	789	118	3,900	00 Brandon Plant Lot 272, Sec. 2, Saco St.
" " "	"	" " "	"	"	Doyle L. Clary, etal	789	121	3,375	00 St. Brandon Plant Lot 292, Sec. 2, Smith
" " "	"	" " "	"	"	J. D. Clary, etal	789	124	4,300	00 St. Brandon Plant Lot 323, Sec. 2, Inaction
" " "	"	" " "	"	"	Louis E. Clary	789	127	3,600	00 St. Brandon Plant Lot 385, Sec. 2, Persin
" " "	"	" " "	"	"	Louis E. Clary, etal	789	130	3,800	00 St. Brandon Plant Lot 345, Sec. 2, Furman
" " "	"	" " "	"	"	Bobby F. Coker, etal	789	133	3,250	00 St. Brandon Plant Lot 368, Sec. 2, Woodward
" " "	"	" " "	"	"	George Coker, etal	789	136	4,525	00 St. Brandon Plant Lot 168, Sec. 1, Bryant
" " "	"	" " "	"	"	Paul F. Cooley, etal	789	139	4,050	00 St. Brandon Plant Lot 51, Sec. 1, Bennett
" " "	"	" " "	"	"	Ray S. Corn, etal	789	142	4,150	00 St. Brandon Plant Lot 327, Sec. 2, Inaction

INDIRECT or MORTGAGEE Index to Real Estate Mortgages — Greenville County, S. C.

REG. U. S. PAT. OFFICE *Chamblatt* County Indexes Since 1888
An Identifying Trade Mark

To locate names, open at SURNAME INITIAL TAB and refer to Buff Sub-Index sheet for page reference.

Cott Family Name Index No. 1-S

FILE NUMBER DATE OF RECORD	MORTGAGEES FAMILY NAMES	GIVEN NAMES ABCDEFGHIJ	GIVEN NAMES JKLMNO	GIVEN NAMES PQRSTUVWXYZ	MORTGAGORS	BOOK	PAGE	Amount	BRIEF DESCRIPTION, LOCATION, ETC. (Not Warranted)
31830 June 1-1959	First	Fed. A. & L. Assn.			Furman L. Cox	789	145	4,000	00 Blvd., Brandon Plant Lat 471, Sec. 2, Dorsey
" " "	"	"	"	"	Henry C. Cox	789	148	3,850	00 St., Brandon Plant Lat. 39, Sec. 1, Jones
" " "	"	"	"	"	James L. Cox, etal	789	151	3,675	00 St., Brandon Plant Lat 441, Sec. 2, Ross
" " "	"	"	"	"	B. Worth Daniel, etal	789	154	3,850	00 Blvd., Brandon Plant Lat 15, Sec. 1, Dorsey
" " "	"	"	"	"	John L. Daniel	789	157	3,675	00 St., Brandon Plant Lat 55, Sec. 1, Bennett
" " "	"	"	"	"	James Davis, etal	789	160	3,450	00 St., Brandon Plant Lat 19, Sec. 1, Jones
" " "	"	"	"	"	Thomas C. Davis, etal	789	163	2,625	00 St., Brandon Plant Lat 2, Sec. 1, Jones
" " "	"	"	"	"	James J. Dickard, Jr.	789	166	3,850	00 Blvd., Brandon Plant Lat 482, Sec. 2, Dorsey
" " "	"	"	"	"	William P. Dilworth	789	169	3,600	00 St., Brandon Plant Lat 211, Sec. 1, Osteen
" " "	"	"	"	"	Tommy E. Durham, etal	789	172	3,750	00 St., Brandon Plant Lat 491, Sec. 2, Kilgore
" " "	"	"	"	"	Louie M. Eddleman	789	175	4,025	00 St., Brandon Plant Lat 48, Sec. 1, Jones
" " "	"	"	"	"	Lucille W. Elrod, etal	789	178	4,025	00 St., Brandon Plant Lat 176, Sec. 1, Baldwin
" " "	"	"	"	"	Claude H. Ferguson, etal	789	181	4,400	00 St., Brandon Plant Lat 448, Sec. 2, Jones
" " "	"	"	"	"	Livingston C. Fortner, etal	789	184	3,500	00 Brandon Plant Lat 273, Sec. 2, Saco St.
" " "	"	"	"	"	Lloyd R. Fox, etal	789	187	3,375	00 St., Brandon Plant Lat 384, Sec. 2, Persin
" " "	"	"	"	"	Charlie M. Foy	789	190	3,575	00 St., Brandon Plant Lat 439, Sec. 2, Ross
" " "	"	"	"	"					

INDIRECT or MORTGAGEE Index to Real Estate Mortgages - Greenville County, S. C.

Cott Family Name Index No. 1-S


To locate names, open at SURNAME INITIAL TAB and refer to Buff Sub-Index sheet for page reference.

Made by The Cott Index Company, Columbus, Ohio
Sold by Walker, Evans & Cogswell Co., Charleston, S. C. ()

FILE NUMBER	MORTGAGEES FAMILY NAMES	GIVEN NAMES ABCDEFGHIJ	GIVEN NAMES KLMNO	GIVEN NAMES PQRSTU VWXYZ	MORTGAGORS	BOOK	PAGE	Amount	BRIEF DESCRIPTION, LOCATION, ETC. (Not Warranted)
DATE OF RECORD									
31830 June 1-1959	First	Fed.	A. & L. Asin.		Bruce Fraley, etal	789	193	3,350.00	St. Brandon Plant Lot 83, Sec. 1, Hatch.
" " "	"	"	"	"	Bessie C. Frazier, etal	789	196	3,650.00	St. Brandon Plant Lot 112, Sec. 1, South
" " "	"	"	"	"	James L. Frazier, etal	789	199	2,975.00	St. Brandon Plant Lot 111, Sec. 1, West
" " "	"	"	"	"	Claude L. Freeman, etal	789	202	3,400.00	Brandon Plant Lot 231, Sec. 2, Green St
" " "	"	"	"	"	Roy L. Frost, etal	789	205	3,225.00	St. Brandon Plant Lot 128, Sec. 1, Sturtevant
" " "	"	"	"	"	Allen Gambelle	789	208	3,625.00	St. Brandon Plant Lot 401, Sec. 2, Wilson
" " "	"	"	"	"	Charlie G. Gardner	789	211	4,125.00	Brandon Plant Lot 151, Sec. 1, Bryant St
" " "	"	"	"	"	John D. Gardner	789	214	3,525.00	St. Brandon Plant Lot 126, Sec. 1, Sturtevant
" " "	"	"	"	"	J. Miford Gardner, etal	789	217	4,125.00	Brandon Plant Lot 207, Sec. 1, West ave.
" " "	"	"	"	"	Lewis C. Gardner, etal	789	220	3,575.00	Brandon Plant Lot 37, Sec. 1, Jones St
" " "	"	"	"	"	William E. Garland	789	223	3,675.00	Brandon Plant Lot 202, Sec. 1, Osteen St
" " "	"	"	"	"	Frank Giambrose, etal	789	226	3,600.00	Brandon Plant Lot 406, Sec. 2, Wilson St
" " "	"	"	"	"	Charles J. Gillespie, etal	789	229	3,275.00	Brandon Plant Lot 419, Sec. 2, Ross St
" " "	"	"	"	"	James A. Gillespie, etal	789	232	3,775.00	Brandon Plant Lot 453, Sec. 2, Jones St
" " "	"	"	"	"	Clayton H. Gilstrap, etal	789	235	3,700.00	Brandon Plant Lot 425, Sec. 2, Ross St
" " "	"	"	"	"	Charles L. C. Gray, etal	789	238	3,925.00	Brandon Plant Lot 282, Sec. 2, Sosa St
" " "	"	"	"	"					

INDIRECT or MORTGAGEE Index to Real Estate Mortgages — Greenville County, S. C.

REG. U. S. PAT. OFFICE *Chas. McCott* County Indexes Since 1888
An Identifying Trade Mark

 To locate names, open at SURNAME INITIAL TAB and refer to Buff Sub-Index sheet for page reference.

Cott Family Name Index No. 1-5

FILE NUMBER DATE OF RECORD	MORTGAGEES FAMILY NAMES	GIVEN NAMES ABCDEFGHIJ	GIVEN NAMES JKLMNO	GIVEN NAMES PQRSTUVWXYZ	MORTGAGORS	BOOK	PAGE	Amount	BRIEF DESCRIPTION, LOCATION, ETC. (Not Warranted)
31830 June 1, 1959	First	Federal	S. + L	Asia	Ronald H. Flynn, et al	789	241	3,625	Brandon Plant Lot 200, Sec. 1, Patton St.
" " "	"	"	"	"	Carlton C. Groves, et al	789	244	3,750	Brandon Plant Lot 184, Sec. 1, Baldwin St.
" " "	"	"	"	"	Austin H. Guthrie, et al	789	247	3,925	Brandon Plant Lot 78, Sec. 1, Bennett St.
" " "	"	"	"	"	Porter L. Guthrie, et al	789	250	6,400	Rd. Brandon Plant Lot 470, Sec. 2, Early Bridge
" " "	"	"	"	"	David H. Hall, et al	789	253	7,250	Brandon Plant Lot 501, Sec. 2, Dorsey Blvd
" " "	"	"	"	"	Lily May Hall et al	789	256	3,750	Brandon Plant Lot 312, Sec. 2, Tracton St.
" " "	"	"	"	"	James O. Hamlett, Jr., et al	789	259	3,425	Brandon Plant Lot 81, Sec. 1, Hatch St.
" " "	"	"	"	"	David F. Harbin, et al	789	262	3,625	Brandon Plant Lot 417, Sec. 2, Ross St.
" " "	"	"	"	"	Ralph C. Hawkins	789	265	3,875	Brandon Plant Lot 223, Sec. 2, Draper St.
" " "	"	"	"	"	Monroe C. Herd	789	268	3,225	Brandon Plant Lot 64, Sec. 1, Bennett St.
" " "	"	"	"	"	Lee E. Herman	789	271	3,350	Brandon Plant Lot 195, Sec. 1, Baldwin St.
" " "	"	"	"	"	William R. Hilton et al	789	274	3,900	Brandon Plant Lot 483, Sec. 2, Dorsey Blvd
" " "	"	"	"	"	Elmer F. Hodge, et al	789	277	2,625	Brandon Plant Lot 99, Sec. 1, Hatch St.
" " "	"	"	"	"	Algie D. Hooper, et al	789	280	3,675	Brandon Plant Lot 481, Sec. 2, Dorsey Blvd
" " "	"	"	"	"	Carlie M. Hudson	789	283	3,850	Brandon Plant Lot 460, Sec. 2, Dorsey Blvd
" " "	"	"	"	"	Eugene A. Hughes et al	789	286	3,800	Brandon Plant Lot 427, Sec. 2, Ross St.

INDIRECT or MORTGAGEE Index to Real Estate Mortgages — Greenville County, S. C.

Cott Family Name Index No. 1-S

To locate names, open at SURNAME INITIAL TAB and refer to Buff Sub-Index sheet for page reference.

Made by The Cott Index Company, Columbus, Ohio
Sold by Walker, Evans & Cogswell Co., Charleston, S. C.

()

FILE NUMBER	MORTGAGEES FAMILY NAMES	GIVEN NAMES ABCDEFGHIJK	GIVEN NAMES IJKLMNOPQ	GIVEN NAMES RSTUVWXYZ	MORTGAGORS	BOOK	PAGE	Amount	BRIEF DESCRIPTION, LOCATION, ETC. (Not Warranted)
DATE OF RECORD									
31830	First	Federal	S. & L. Assoc.		James C. Hughes, et al	789	289	3,625	bt. Brandon Plant Lot 125, Sec. 1, Sturtevant
June 1, 1959	"	"	"	"	Charles G. Ingle, et al	789	292	2,675	Brandon Plant Lot 32, Sec. 1, South St
"	"	"	"	"	Lewis H. Ivey, et al	789	295	4,425	Brandon Plant Lot 319, Sec. 2, Inaction St
"	"	"	"	"	Marvin L. Ivis	789	298	3,600	Brandon Plant Lot 408, Sec. 2, Wilson St
"	"	"	"	"	Alton P. Jaffeaux, et al	789	301	4,000	Brandon Plant Lot 339, Sec. 2, Furman St
"	"	"	"	"	Cleare H. Jewell, et al	789	304	4,400	Brandon Plant Lot 325, Sec. 2, Inaction St
"	"	"	"	"	Paul R. Jones, et al	789	307	4,000	Brandon Plant Lot 58, Sec. 1, Bennett St
"	"	"	"	"	Stephen S. Jones	789	310	4,625	Brandon Plant Lot 245, Sec. 2, Smith St
"	"	"	"	"	Charles A. Kelley, et al	789	313	2,500	Brandon Plant Lot 31, Sec. 1, South St
"	"	"	"	"	Furman M. Kelley, et al	789	316	2,525	Brandon Plant Lot 30, Sec. 1, South St
"	"	"	"	"	Ira O. Kelley	789	319	2,500	Brandon Plant Lot 121, Sec. 1, Draper St
"	"	"	"	"	Alvin B. King, et al	789	322	3,475	Brandon Plant Lot 91, Sec. 1, Hatch St
"	"	"	"	"	Charles H. King, et al	789	325	3,400	Brandon Plant Lot 377, Sec. 2, Perrin St
"	"	"	"	"	James L. Kitchen, et al	789	328	6,400	Brandon Plant Lot 3, Sec. 1, Early Bridge
"	"	"	"	"	Henry J. Lancaster	789	331	3,775	Brandon Plant Lot 145, Sec. 1, Bryant St
"	"	"	"	"	Cary H. J. Lansdell, et al	789	334	2,600	Brandon Plant Lot 96, Sec. 1, Hatch St

INDIRECT or MORTGAGEE Index to Real Estate Mortgages — Greenville County, S. C.

REG. U. S. PAT. OFFICE *Chas. McCott* County Indexes Since 1868
An Identifying Trade Mark

To locate names, open at SURNAME INITIAL TAB and refer to Buff Sub-Index sheet for page reference.

Cott Family Name Index No. 1-9

FILE NUMBER DATE OF RECORD	MORTGAGEES FAMILY NAMES	GIVEN NAMES ABCDEFGHIJ	GIVEN NAMES JKLMNOPQ	GIVEN NAMES RSTUVWXYZ	MORTGAGORS	BOOK	PAGE	Amount	BRIEF DESCRIPTION, LOCATION, ETC. (Not Warranted)
31830 June 1, 1959	First	Federal	S + L Basin		Eugene P. Lark, etal	789	337	4,000	Brandon Plant Lot 159, Sec. 1, Bryant St.
" " "	"	"	"	"	Joe J. Lawrence	789	340	3,025	Brandon Plant Lot 65, Sec. 1, Bennett St.
" " "	"	"	"	"	Herman Lawson, etal	789	343	3,500	Brandon Plant Lot 210, Sec. 1, Osteen St.
" " "	"	"	"	"	Noah Hoyt Lawson	789	346	3,525	St., Brandon Plant Lot 411, Sec. 2, Wilson
" " "	"	"	"	"	Jerrill N. Lee, etal	789	349	4,050	Brandon Plant Lot 13, Sec. 1, Dorsey Blvd.
" " "	"	"	"	"	Adger J. Leverette	789	352	3,350	Brandon Plant Lot 169, Sec. 1, Bryant St.
" " "	"	"	"	"	Lena G. Lewis	789	355	3,250	Brandon Plant Lot 80, Sec. 1, Hatch St.
" " "	"	"	"	"	Doc J. Lindley, etal	789	358	3,775	Rb. Brandon Plant Lot 115, Sec. 1, Draper
" " "	"	"	"	"	Billy D. Locke, etal	789	361	3,675	Brandon Plant Lot 429, Sec. 2, Ross St.
" " "	"	"	"	"	Carl B. Mahon, etal	789	364	2,600	St. Brandon Plant Lot 28, Sec. 1, South
" " "	"	"	"	"	Pearl B. Martin	789	367	3,850	Bldg. Brandon Plant Lot 469, Sec. 2, Dorsey
" " "	"	"	"	"	Ora S. Mason	789	370	2,500	St., Brandon Plant Lot 94, Sec. 1, Hatch
" " "	"	"	"	"	Addie M. Matthews, etal	789	373	3,900	St. Brandon Plant Lot 350, Sec. 2, Furman
" " "	"	"	"	"	Fred Mc. Abee	789	376	2,950	Brandon Plant Lot 209, Sec. 1, West Ave.
" " "	"	"	"	"	Fred Mc. Abee, etal	789	379	33,750	St., Brandon Plant Lot 181, Sec. 1, Baldwin
" " "	"	"	"	"	Lloyd G. Mc. Abee, etal	789	382	4,850	St. Brandon Plant Lot 485, Sec. 2, Davis
" " "	"	"	"	"	Virgil J. Mc. Clellan, etal	789	385	4,000	Brandon Plant Lot 230, Sec. 2, Green St.

INDIRECT or MORTGAGEE Index to Real Estate Mortgages — Greenville County, S. C.

Cott Family Name Index No. 1-S

To locate names, open at SURNAME INITIAL TAB and refer to Buff Sub-Index sheet for page reference.

Made by The Cott Index Company, Columbus, Ohio
Sold by Walker, Evans & Cogswell Co., Charleston, S. C.

()

FILE NUMBER	MORTGAGEES FAMILY NAMES	GIVEN NAMES ABCDEFGHIH	GIVEN NAMES JKLMNO	GIVEN NAMES PQRSTUVWXYZ	MORTGAGORS	BOOK	PAGE	Amount	BRIEF DESCRIPTION, LOCATION, ETC. (Not Warranted)
31830 June 1-1959	First	Fed. S. & L. Assn.			Joseph W. McElrath	789	388	4075	00 Blvd. Brandon Plant Lot 425, Sec. 2, Dorsey
" " "	"	"	"	"	Arthur L. Medlin, Jr.	789	391	3,550	00 Brandon Plant Lot 436, Sec. 2, Ross St.
" " "	"	"	"	"	Carl E. Moore, etal	789	394	4,000	00 Blvd. Brandon Plant Lot 475, Sec. 2, Dorsey
" " "	"	"	"	"	Franklin S. Medlin	789	397	3,850	00 St. Brandon Plant Lot 57, Sec. 1, Bennett.
" " "	"	"	"	"	Beaman Merck, etal	789	400	3,875	00 Brandon Plant Lot 46, Sec. 1, Jones St.
" " "	"	"	"	"	Cretes S. Moore	789	403	3,900	00 Brandon Plant Lot 291, Sec. 2, Smith St.
" " "	"	"	"	"	J. Earle Morgan, etal	789	406	4,200	00 Brandon Plant Lot 299, Sec. 2, Smith St.
" " "	"	"	"	"	Ralph S. Morgan, etal	789	409	5,425	00 Brandon Plant Lot 303, Sec. 2, Smith St.
" " "	"	"	"	"	James Roy Nelson, etal	789	412	3,600	00 Brandon Plant Lot 311, Sec. 2, Smith St.
" " "	"	"	"	"	Willie A. Nelson, etal	789	415	3,600	00 St. Brandon Plant Lot 363, Sec. 2, Woodward
" " "	"	"	"	"	Watson J. Norrell, etal	789	418	3,825	00 Brandon Plant Lot 484, Sec. 2, Davis St.
" " "	"	"	"	"	Ruth Z. Norris	789	421	3,775	00 St. Brandon Plant Lot 144, Sec. 1, Sturtevant
" " "	"	"	"	"	Betty C. O'Kelley, etal	789	424	2,525	00 St. Brandon Plant Lot 357, Sec. 2, Woodward
" " "	"	"	"	"	George D. O'Kelley, etal	789	427	3,700	00 Brandon Plant Lot 277, Sec. 2, Saco St.
" " "	"	"	"	"	Clarence W. Orr, etal	789	430	3,375	00 Brandon Plant Lot 88, Sec. 1, Hatch St.
" " "	"	"	"	"	Alton B. Parker	789	433	3,300	00 St. Brandon Plant Lot 177, Sec. 1, Bellvue

INDIRECT or MORTGAGEE Index to Real Estate Mortgages — Greenville County, S. C.

REG. U. S. PAT. OFFICE *Chas. M. Cott* County Indexes Since 1888
An Identifying Trade Mark

To locate names, open at SURNAME INITIAL TAB and refer to Buff Sub-index sheet for page reference.

Cott Family Name Index No. 1-3

FILE NUMBER DATE OF RECORD	MORTGAGEES FAMILY NAMES	GIVEN NAMES ABCDEFGHIJ	GIVEN NAMES JKLMNO	GIVEN NAMES PQRSTUVWXYZ	MORTGAGORS	BOOK	PAGE	Amount	BRIEF DESCRIPTION, LOCATION, ETC. (Not Warranted)
31830 June 1-1939	First	Fed. S. & L. Assn.			Frank Parker, etal	789	436	3,300	Brandon Plant Lot 415, Sec. 2, Ross St.
" " "	"	"	"	"	Bertha J. Paris	789	439	7,300	00 Bridge Rd. Brandon Plant Lot 474, Sec. 2, Easley
" " "	"	"	"	"	Ruby J. Parrall	789	442	1,975	00 st. Brandon Plant Lot 296, Sec. 2, Smith
" " "	"	"	"	"	Daniel E. Patterson, etal	789	445	3,550	00 st. Brandon Plant Lot 341, Sec. 2, Mason
" " "	"	"	"	"	Harold B. Patterson, etal	789	448	3,500	00 Brandon Plant Lot 284, Sec. 2, Saco St.
" " "	"	"	"	"	Harry C. Pearson, etal	789	451	4,900	00 st. Brandon Plant Lot 132, Sec. 1, Startavant
" " "	"	"	"	"	Ellie R. Perry, etal	789	454	3,825	00 Blod. Brandon Plant Lot 465, Sec. 2, Dorsey
" " "	"	"	"	"	Alex. P. Pittman, etal	789	457	4,200	00 st. Brandon Plant Lot 146, Sec. 1, Bryant
" " "	"	"	"	"	Inez V. Pitts, etal	789	460	4,050	00 Brandon Plant Lot 41, Sec. 1, Jones St.
" " "	"	"	"	"	Charles C. Pagedaley, etal	789	463	4,600	00 st. Brandon Plant Lot 117, Sec. 2, Draper
" " "	"	"	"	"	James B. Paines, etal	789	466	3,775	00 st. Brandon Plant Lot 258, Sec. 2, Pitts
" " "	"	"	"	"	Edwin E. Reeves	789	469	3,775	00 st. Brandon Plant Lot 267, Sec. 2, Saco
" " "	"	"	"	"	Ila Mc K. Reeves	789	472	3,600	00 st. Brandon Plant Lot 315, Sec. 2, Mason
" " "	"	"	"	"	Gilford C. Reid, etal	789	475	3,150	00 st. Brandon Plant Lot 193, Sec. 1, Baldwin
" " "	"	"	"	"	B. Claude Rice, etal	789	478	3,650	00 st. Brandon Plant Lot 426, Sec. 2, Ross
" " "	"	"	"	"	Carl N. Riddle	789	481	3,625	00 Brandon Plant Lot 444, Sec. 2, Ross St.

INDIRECT or MORTGAGEE Index to Real Estate Mortgages — Greenville County, S. C.

Cott Family Name Index No. 1-S


To locate names, open at SURNAME INITIAL, TAB and refer to Buff Sub-Index sheet for page reference.

Made by The Cott Index Company, Columbus, Ohio
Sold by Walker, Evans & Cogswell Co., Charleston, S. C. ()

FILE NUMBER	MORTGAGEES	GIVEN NAMES	GIVEN NAMES	GIVEN NAMES	MORTGAGORS	BOOK	PAGE	Amount	BRIEF DESCRIPTION, LOCATION, ETC.
DATE OF RECORD	FAMILY NAMES	ABCDEFGH	IJKLMNO	PQRSTUVWXYZ					(Not Warranted)
31830 June 1-1954	First	Led. & L. Assn.			Wilborn B. Roberts ^{etal}	789	484	3800	Brandon Plant Lot 12, Sec. 1, Dorsey Blvd
" " "	"	" " "	"	"	Charlie W. Rogers	789	487	4400	St. Brandon Plant Lot 288, Sec. 2, Mason
" " "	"	" " "	"	"	Miss Annie Sargent ^{etal}	789	490	4000	St. Brandon Plant Lot 297, Sec. 2, Smith
" " "	"	" " "	"	"	Grover H. Sargent	789	493	4,125	Blvd. Brandon Plant Lot 457, Sec. 2, Dorsey
" " "	"	" " "	"	"	Howard E. Saxon	789	496	3450	St. Brandon Plant Lot 307, Sec. 2, Smith
" " "	"	" " "	"	"	Claude P. Saxton	789	499	3350	St. Brandon Plant Lot 188, Sec. 1, Baldwin
" " "	"	" " "	"	"	Walter E. Sayers, ^{etal}	789	502	3725	Brandon Plant Lot 451, Sec. 2, Jones St.
" " "	"	" " "	"	"	Franklin D. Seay ^{etal}	789	505	3400	St. Brandon Plant Lot 386, Sec. 2, Perrin
" " "	"	" " "	"	"	Irene M. Seay	789	508	3575	St. Brandon Plant Lot 383, Sec. 2, Perrin
" " "	"	" " "	"	"	Phillip H. Sentelle, ^{etal}	789	511	3425	St. Brandon Plant Lot 252, Sec. 2, Petter
" " "	"	" " "	"	"	Ernest R. Sexton, ^{etal}	789	514	3200	St. Brandon Plant Lot 373, Sec. 2, Woodward
" " "	"	" " "	"	"	Joyce C. Shanks	789	517	3125	St. Brandon Plant Lot 166, Sec. 1, Bennett
" " "	"	" " "	"	"	Bessie W. Smith	789	520	3725	Brandon Plant Lot 256, Sec. 2, Petter St.
" " "	"	" " "	"	"	Alva C. Smith, ^{etal}	789	523	6,500	Rd. Brandon Plant Lot 472, Sec. 2, Easley Bridge
" " "	"	" " "	"	"	Frank R. Smith	789	526	3375	Brandon Plant Lot 87, Sec. 1, Hatch St.
" " "	"	" " "	"	"	Harold K. Smith	789	529	3775	St. Brandon Plant Lot 124, Sec. 1, Sturtevant

INDIRECT or MORTGAGEE Index to Real Estate Mortgages — Greenville County, S. C.

REG. U. S. PAT. OFFICE *Chas. McCall* County Indexes Since 1888
An Identifying Trade Mark

 To locate names, open at SURNAME INITIAL TAB and refer to Buff Sub-Index sheet for page reference.

Cott Family Name Index No. 1-S

FILE NUMBER DATE OF RECORD	MORTGAGEES FAMILY NAMES	GIVEN NAMES ABCDEFGHIJ	GIVEN NAMES JKLMNO	GIVEN NAMES PQRSTUVWXYZ	MORTGAGORS	BOOK	PAGE	Amount	BRIEF DESCRIPTION, LOCATION, ETC. (Not Warranted)
31830 June 1-1959	First	Fed.	L	L. Assn.	Jake S. Smith, etal	789	532	3750	Brandon Plant Lot 21, Sec. 1, Dorsey Blvd.
" " "	"	"	"	"	L. G. Smith, etal	789	535	3625	Brandon Plant Lot 281, Sec. 2, Jace St.
" " "	"	"	"	"	Melvin R. Smith, etal	789	538	3925	St. Brandon Plant Lot 294, Sec. 2, Smith
" " "	"	"	"	"	Ralph C. Smith, etal	789	541	3925	St. Brandon Plant Lot 198, Sec. 1, Cooper
" " "	"	"	"	"	Robert L. Smith, etal	789	544	2500	St. Brandon Plant Lot 355, Sec. 2, Woodward
" " "	"	"	"	"	Thomas L. Smith	789	547	3600	St. Brandon Plant Lot 318, Sec. 2, Mason
" " "	"	"	"	"	William H. Smith	789	550	3425	St. Brandon Plant Lot 213, Sec. 1, Osteen
" " "	"	"	"	"	David W. Sarge, etal	789	553	4525	St. Brandon Plant Lot 365, Sec. 2, Mason
" " "	"	"	"	"	Oree M. Spearman, etal	789	556	3450	St. Brandon Plant Lot 42, Sec. 1, Jones
" " "	"	"	"	"	Dred C. Springfield, etal	789	559	4300	St. Brandon Plant Lot 321, Sec. 2, Traction
" " "	"	"	"	"	James C. Standard, etal	789	562	3400	Brandon Plant Lot 89, Sec. 1, Hatch St.
" " "	"	"	"	"	James E. Stewart, etal	789	565	3675	St. Brandon Plant Lot 261, Sec. 2, Pettre
" " "	"	"	"	"	Helen N. Stone	789	568	3750	Blod. Brandon Plant Lot 480, Sec. 2, Dorsey
" " "	"	"	"	"	Max D. Stone	789	571	3775	Blod. Brandon Plant Lot 462, Sec. 2, Dorsey
" " "	"	"	"	"	Willie L. Strange, etal	789	574	4125	Brandon Plant Lot 44, Sec. 1, Jones St.
" " "	"	"	"	"	J. B. Swords, etal	789	577	4075	St. Brandon Plant Lot 54, Sec. 1, Bennett

INDIRECT or MORTGAGEE Index to Real Estate Mortgages — Greenville County, S. C.

Cott Family Name Index No. 1-S


To locate names, open at SURNAME INITIAL TAB and refer to Buff Sub-Index sheet for page reference.

Made by The Cott Index Company, Columbus, Ohio
Sold by Walker, Evans & Cogswell Co., Charleston, S. C. ()

FILE NUMBER	MORTGAGEES	GIVEN NAMES	GIVEN NAMES	GIVEN NAMES	MORTGAGORS	BOOK	PAGE	Amount	BRIEF DESCRIPTION, LOCATION, ETC.
DATE OF RECORD	FAMILY NAMES	ABCDEFGH	IJKLMNO	PQRSTUVWXYZ					(Not Warranted)
31830 June 1, 1959	First	Fed. S. & L. Assn.			John L. Jannery, etal	789	580	4425	00 St. Brandon Plant Lot 322, Sec. 2, Inaction
" " "	"	"	"	"	Leroy Japp, etal	789	583	2675	00 Brandon Plant Lot 95, Sec. 1, Hatch St
" " "	"	"	"	"	Vivian B. Taylor, etal	789	586	4225	00 St. Brandon Plant Lot 152, Sec. 1, Bryant
" " "	"	"	"	"	Essie A. Thompson	789	589	3625	00 St. Brandon Plant Lot 155, Sec. 1, Bryant
" " "	"	"	"	"	Everett L. Thompson, etal	789	592	3725	00 St. Brandon Plant Lot 431, Sec. 2, Ross
" " "	"	"	"	"	George W. Thelkeld, etal	789	595	3825	00 St. Brandon Plant Lot 53, Sec. 1, Bennett
" " "	"	"	"	"	Judith L. Thurston	789	598	4,000	00 Blvd., Brandon Plant Lot 10, Sec. 1, Dorsey
" " "	"	"	"	"	Malty J. Tillie	790	1	3750	00 Blvd., Brandon Plant Lot 20, Sec. 1, Dorsey
" " "	"	"	"	"	Andrew R. Tilson, etal	790	4	3775	00 St. Brandon Plant Lot 405, Sec. 2, Wilson
" " "	"	"	"	"	Carlos G. Tilson	790	7	3375	00 St. Brandon Plant Lot 166, Sec. 1, Bryant
" " "	"	"	"	"	Sam D. Tinsley, Jr.	790	10	2725	00 Brandon Plant Lot 208, Sec. 1, West Ave.
" " "	"	"	"	"	Harold B. Tripp, Jr.	790	13	3550	00 St. Brandon Plant Lot 170, Sec. 1, Bryant
" " "	"	"	"	"	Dewey Turner, etal	790	16	3,500	00 St. Brandon Plant Lot 340 Sec. 2, Mason
" " "	"	"	"	"	Edford Turner, etal	790	19	4125	00 St. Brandon Plant Lot 171, Sec. 1, Bryant
" " "	"	"	"	"	Marrin Turner, etal	790	22	3250	00 St. Brandon Plant Lot 63, Sec. 1, Bennett
" " "	"	"	"	"	William J. Turner, etal	790	25	4925	00 St. Brandon Plant Lot 338, Sec. 2, Furman

INDIRECT or MORTGAGEE Index to Real Estate Mortgages — Greenville County, S. C.

REG. U. S. PAT. OFFICE *Chas. McCott* County Indexes Since 1888
An Identifying Trade Mark

 To locate names, open at SURNAME INITIAL TAB and refer to Buff Sub-Index sheet for page reference.

Cott Family Name Index No. 1-S

FILE NUMBER	MORTGAGEES FAMILY NAMES	GIVEN NAMES ABCDEFGHIJ	GIVEN NAMES JKLMNO	GIVEN NAMES PQRSTUVWXYZ	MORTGAGORS	BOOK	PAGE	Amount	BRIEF DESCRIPTION, LOCATION, ETC. (Not Warranted)
DATE OF RECORD									
31830 June 1-1959	First	Fed.	A + L.	Assn.	Lowel P. Vassey ^{etal}	790	28	3725	00 Blvd., Brandon Plant Lot 11, Sec. 1, Dorsey.
" " "	"	"	"	"	Walter L. Vaughn	790	31	3650	00 St., Brandon Plant Lot 191, Sec. 1, Baldwin
" " "	"	"	"	"	Mamie Lee C. Waldrop	790	34	3375	00 St., Brandon Plant Lot 418, Sec. 2, Ross
" " "	"	"	"	"	Clyde H. Walker ^{etal}	790	37	2,025	00 St., Brandon Plant Lot 352, Sec. 2, Turman
" " "	"	"	"	"	Jasper Ward, ^{etal}	790	40	4175	00 St., Brandon Plant Lot 148, Sec. 1, Bryant
" " "	"	"	"	"	Lou Nettie H. Ward	790	43	3525	00 St., Brandon Plant Lot 388, Sec. 2, Perrin
" " "	"	"	"	"	Lucinda J. Ward	790	46	3,150	00 St., Brandon Plant Lot 189, Sec. 1, Baldwin
" " "	"	"	"	"	Henry J. Watkins	790	49	4,000	00 St., Brandon Plant Lot 203, Sec. 1, Osteen
" " "	"	"	"	"	Luther W. Watson, ^{etal}	790	52	3275	00 Brandon Plant Lot 36, Sec. 1, Jones St.
" " "	"	"	"	"	James E. Watts, ^{etal}	790	55	6,400	00 Rh., Brandon Plant Lot 5, Sec. 1, Easley Bridge
" " "	"	"	"	"	Jerrill Paul Watts	790	58	3,650	00 Brandon Plant Lot 310, Sec. 2, Smith St.
" " "	"	"	"	"	William L. Whitehead ^{etal}	790	61	3,500	00 Brandon Plant Lot 212, Sec. 1, Osteen St.
" " "	"	"	"	"	Frank G. Whitlock	790	64	3275	00 St., Brandon Plant Lot 165, Sec. 1, Bryant
" " "	"	"	"	"	Carl Ray Williams	790	67	3,550	00 St., Brandon Plant Lot 265, Sec. 2, Laco
" " "	"	"	"	"	Hugh M. Williams, ^{etal}	790	70	3,550	00 St., Brandon Plant Lot 432, Sec. 2, Ross
" " "	"	"	"	"	Joseph C. Williams	790	73	3425	00 St., Brandon Plant Lot 407 Sec. 2, Wilson

INDIRECT or MORTGAGEE Index to Real Estate Mortgages — Greenville County, S. C.

Cott Family Name Index No. 1-S

To locate names, open at SURNAME INITIAL TAB and refer to Buff Sub-index sheet for page reference.

Made by The Cott Index Company, Columbus, Ohio
Sold by Walker, Evans & Cogswell Co., Charleston, S. C. ()

FILE NUMBER	MORTGAGEES	GIVEN NAMES	GIVEN NAMES	GIVEN NAMES	MORTGAGORS	BOOK	PAGE	Amount.	BRIEF DESCRIPTION, LOCATION, ETC.
DATE OF RECORD	FAMILY NAMES	ABCDEFQH	IJKLMNO	PQRSTUVWXYZ					(Not Warranted)
31830	First	Fed. S. & L. Ass'n.			Matthew C. Williams ^{etal}	790	76	3300	St. Brandon Plant Lot 400, Sec. 2, Wilson
June 1-1959	"	"	"	"	Aaron Wilson, ^{etal}	790	79	3825	Dorsey Blvd, Brandon Lot 479, Sec. 2,
" " "	"	"	"	"	Grant E. Wood	790	82	3725	St. Brandon Plant Lot 260, Sec. 2, Pettie
" " "	"	"	"	"	Julius F. Wood, ^{etal}	790	85	3800	St. Brandon Plant Lot 283, Sec. 2, Saco
" " "	"	"	"	"	Bennie Z. Wright	790	88	3550	St. Brandon Plant Lot 392, Sec. 2, Wilson
" " "	"	"	"	"	Edward C. Wright, ^{etal}	790	91	4025	St. Brandon Plant Lot 173, Sec. 1, Baldwin
" " "	"	"	"	"	Albert W. Yeargin	790	94	4500	St. Brandon Plant Lot 278, Sec. 2, Saco
" " "	"	"	"	"	Homer W. Young ^{etal}	790	97	3225	St. Brandon Plant Lot 68, Sec. 1, Bennett
" " "	"	"	"	"	Rush W. Young, ^{etal}	790	100	3225	St. Brandon Plant Lot 120, Sec. 1, Draper
" " "	"	"	"	"	John C. Adams	790	103	4250	St. Brandon Plant Lot 336, Sec. 2, Furman
32933	"	"	"	" of Anderson	C. Edd Smith	791	17	2500	Sp. Lot S.C. Hwy. #8, Oaklaw
June 9-1959	"	"	"	"	L. Vance Emory	791	107	5600	Mc. Oullough Hgts. Lot 48, Verdun Ave.
33001	"	"	"	"	John H. Williams ^{etal}	791	110	7300	Lot 8, Aiken Circle, R/W Northside Hgts.
" 10-1959	"	"	"	"	Robert A. Edwards ^{etal}	791	203	16,000	Lot 4, Northside Circle, Shornwood Acres
33001	"	"	"	"	Ray B. Zimmerman	791	206	10,600	Lot 21, Forestwood Dr. Emore River, Butler Tr.
" 10-1959	"	"	"	"	M.E. Howell	791	209	13,200	64 acres, Bushy Creek
33178	"	"	"	"					
" 11-1959	"	"	"	"					
33218	"	"	"	"					
" 11-1959	"	"	"	"					
" " "	"	"	"	"					

INDIRECT or MORTGAGEE Index to Real Estate Mortgages — Greenville County, S. C.

22

REG. U. S. PAT. OFFICE *Chambers* County Indexes Since 1888
An Identifying Trade Mark

To locate names, open at SURNAME INITIAL TAB and refer to Buff Sub-Index sheet for page reference.

Cott Family Name Index No. 1-S

FILE NUMBER DATE OF RECORD	MORTGAGEES FAMILY NAMES	GIVEN NAMES ABCDEFGHIJ	GIVEN NAMES JKLMNO	GIVEN NAMES PQRSTUVWXYZ	MORTGAGORS	BOOK	PAGE	Amount	BRIEF DESCRIPTION, LOCATION, ETC. (Not Warranted)
33218 June 11-1959	First	Fed. S. L. Assn.			H. W. Dixon, et al	791	212	17,000 ⁰⁰	Men Swain Gardens, Butler Sp. Lot 92 Men Swain Dr.
33289 " 12-1959	"	"	"	"	D. M. Holder, Jr.	791	294	3,700 ⁰⁰	Pine Grove Hgts. Lot 24, Pine Grove Rd.
"	"	"	"	"	James N. Robinson	791	297	8,600 ⁰⁰	Meade, Sec. 1 + 2. Lot 55, Pine Creek Dr., Belle
"	"	"	"	"	Clifton E. Singleton	791	300	8,700 ⁰⁰	Terrace, Gantt H. Lots 1+2, Davis Rdy, Okale
33409 " 15-1959	"	"	"	"	James A. Wharton	791	439	2,500 ⁰⁰	Lot 15 Blair (Rose) St St. Duncan Mills Village
"	"	"	"	"	Jack Carpenter	791	442	2,900 ⁰⁰	Lot 82, Sec 2, Blake
"	"	"	"	"	John N. Foster	791	445	14,000 ⁰⁰	Dr. + Carmel St. Lot 48, Blk. D, Bates View
"	"	"	"	"	Henry C. Harding	791	448	6,000 ⁰⁰	Western Hills Lot 9, Tusson Dr, Sec 2
33682 " 16-1959	"	"	"	"	John Milligan, Jr.	791	506	16,000 ⁰⁰	Green Forest. Lot 2, Sec A, Edwards Rd.
33636 " 16-1959	"	"	"	"	David H. Mauldin	791	509	8,600 ⁰⁰	Dr. Lot 12, Ridgeway
"	"	"	"	"	C. L. Parkam, et al	791	512	13,100 ⁰⁰	Hope St. Lot 10, con. Woodys Dr + View Dr.
"	"	"	"	"	M. H. Proffitt	791	515	10,500 ⁰⁰	Lot 3, Mountain
33611 " 16-1959	"	"	"	"	William H. White, Jr.	791	518	13,400 ⁰⁰	Lot, Wassaman Ave Mr. Cullough Hgts
"	"	"	"	"	J. B. Morgan	791	521	5,250 ⁰⁰	Lot 49, Verdun Ave.
34082 " 18-1959	"	"	"	"	John L. Player, et al	793	52	9,800 ⁰⁰	Terrace Gardens Lot 2, old Spartanburg Rd
"	"	"	"	"	Broadus H. Hinson	793	55	5,500 ⁰⁰	Marletta Lot 11, Sycamore Dr.

INDIRECT or MORTGAGEE Index to Real Estate Mortgages — Greenville County, S. C.

Cott Family Name Index No. 1-3

To locate names, open at SURNAME INITIAL TAB and refer to Buff Sub-Index sheet for page reference.


Made by The Cott Index Company, Columbus, Ohio
Sold by Walker, Evans & Cogswell Co., Charleston, S. C.

()

FILE NUMBER	MORTGAGEES FAMILY NAMES	GIVEN NAMES ABCDEFGH	GIVEN NAMES IJKLMNO	GIVEN NAMES PQRSTUWXYZ	MORTGAGORS	BOOK	PAGE	Amount	BRIEF DESCRIPTION, LOCATION, ETC. (Not Warranted)
DATE OF RECORD									
34038 Jan 18-1959	Irish	Federal	S. L.	Assn	James E. Carter ^{et al}	793	58	11,550	on Broad Leaf Forest - Lot 12, Forestwood Dr.
34039 " 18-1959	"	"	"	"	E. J. Mc Carthy	793	61	14,500	on Cherokee Forest - Lot 30 Henderson Dr. Map
34364 " 20-1959	"	"	"	"	Melford J. Rushton ^{et al}	793	226	5,100	on Sta. Elizabeth Heights - Lots 38+39 on Green + Tampa
"	"	"	"	"	J. H. Mauldin	793	229	19,200	on Sec 7, East Highlands Est - Lots 11+12, Yellow Springs Dr.
"	"	"	"	"	F. P. Richey	793	232	6,500	on 9.79 acres Oaklawn Sp.
34436 " 22-1959	"	"	"	"	Bertha H. Parnell ^{et al}	793	259	4,250	on St. Brandon Plant Lot 137, Sec 1, Shuterant
34442 " 22-1959	"	"	"	"	J. Stewart Wilson ^{et al}	793	263	4,075	on St. Brandon Plant Lot 70, Sec 1, Bennett
34434 " 22-1959	"	"	"	"	John W. Holt Hamilton ^{et al}	793	287	7,400	on unnamed St. Lot cov. Arch St + an
34441 " 22-1959	"	"	"	"	Allen Miller	793	290	2,900	on Gault Sp. Lot on 30 ft. Rd.
"	"	"	"	"	Betty Jo Cooper ^{et al}	793	293	90,000	on Hy + Edwards Rd 3 acres, cov. W. S. Super
"	"	"	"	"	J. H. Brown ^{et al}	793	296	3,000	on Bk 2, Buncombe Rd. Lot 11 + Part Lot 10,
"	"	"	"	"	Billy J. Thomas ^{et al}	793	299	8,000	on Sec 2, Western Hills Lot 30, Tuccson Dr.
"	"	"	"	"	Henry C. Hardwig	793	302	6,400	on Sec 2, Western Hills Lot 5, El Paso Dr.
34522 " 23-1959	"	"	"	"	D. L. Norris Sr	793	351	8,000	on Lane, Park Mt. Sp. 2.98 acres, Wakefield
"	"	"	"	"	William P. White	793	354	14,500	on Lane, City. Lots 65+66, Conestey
33707 " 17-1959	"	"	"	"	James B. Abbott	792	1	6,500	on Rd. Brandon Court. Lot 466, Sec 2, Early Bridge

INDIRECT or MORTGAGEE Index to Real Estate Mortgages — Greenville County, S. C.

REG. U. S. PAT. OFFICE *Chas. McCott* County Indexes Since 1888
An Identifying Trade Mark

 To locate names, open at SURNAME INITIAL TAB and refer to Buff Sub-index sheet for page reference.

Cott Family Name Index No. 1-S

FILE NUMBER DATE OF RECORD	MORTGAGEES FAMILY NAMES	GIVEN NAMES ABCDEFGHIJ	GIVEN NAMES KLMNO	GIVEN NAMES PQRSTUWXYZ	MORTGAGORS	BOOK	PAGE	Amount	BRIEF DESCRIPTION, LOCATION, ETC. (Not Warranted)
33707 Jun 17, 1959	First	Federal	S & L	Asin	<i>etal</i> Plumer C. Abernombie	792	4	12.50	Brandon Plant Lot 97, Sec. 1, Hatch St.
"	"	"	"	"	Arthur C. Aiken	792	7	4,175	Brandon Plant Lot 45, Sec. 1, Jones St.
"	"	"	"	"	Mary W. Alexander	792	10	3,475	Brandon Plant Lot 77, Sec. 1, Bennett St.
"	"	"	"	"	O'Neal Anders, <i>etal</i>	792	13	5,800	Brandon Plant Lot 304, Sec. 2, Smith St.
"	"	"	"	"	Loid E. Arnold	792	16	3,925	Brandon Plant Lot 201, Sec. 1, Osteen St.
"	"	"	"	"	<i>etal</i> Lawrence J. Arrowood	792	19	3,275	Brandon Plant Lot 192, Sec. 1, Baldwin St.
"	"	"	"	"	Arnette E. Ashworth	792	22	2,675	Brandon Plant Lot 356, Sec. 2, Woodward St.
"	"	"	"	"	<i>etal</i> Clyde H. Ashworth	792	25	3,575	Brandon Plant Lot 380, Sec. 2, Perrin St.
"	"	"	"	"	Thurman R. Ayers, <i>etal</i>	792	28	3,000	Brandon Plant Lot 206, Sec. 1, West Ave.
"	"	"	"	"	Jack D. Baker, <i>etal</i>	792	31	2,000	Brandon Plant Lot 314, Sec. 2, Mass St.
"	"	"	"	"	<i>etal</i> James C. Ballenger	792	34	3,550	Brandon Plant Lot 398, Sec. 2, Wilson St.
"	"	"	"	"	Morris A. Barnett	792	37	4,125	Brandon Plant Lot 72, Sec. 1, Bennett St.
"	"	"	"	"	<i>etal</i> Elston J. Bledsoe	792	40	4,475	Brandon Plant Lot 75, Sec. 1, Bennett St.
"	"	"	"	"	<i>etal</i> Clyde A. Bowen	792	43	3,275	Brandon Plant Lot 371, Sec. 2, Woodward St.
"	"	"	"	"	<i>Jr. etal</i> Hardie S. Brandon	792	46	4,950	Brandon Plant Lot 447, Sec. 2, Jones St.
"	"	"	"	"	Lloyd A. Brissey, <i>etal</i>	792	49	3,700	Brandon Plant Lot 437, Sec. 2, Ross St.

INDIRECT or MORTGAGEE Index to Real Estate Mortgages — Greenville County, S. C.

Cott Family Name Index No. 1-S


To locate names, open at SURNAME INITIAL TAB and refer to Buff Sub-Index sheet for page reference.

Made by The Cott Index Company, Columbus, Ohio
Sold by Walker, Evans & Cogswell Co., Charleston, S. C. ()

FILE NUMBER	MORTGAGEES	GIVEN NAMES	GIVEN NAMES	GIVEN NAMES	MORTGAGORS	BOOK	PAGE	Amount	BRIEF DESCRIPTION, LOCATION, ETC.
DATE OF RECORD	FAMILY NAMES	ABCDEFGH	IJKLMNO	PQRSTUVWXYZ					(Not Warranted)
33707 June 17, 1959	First	Federal	S. & L. Union		Ethel D. Brown <i>et al</i>	792	52	2,550	Brandon Plant Lot 101, Sec. 1, Hatch St
" " "	"	"	"	"	George E. Buchanan	792	58	2,625	Brandon Plant Lot 374, Sec. 2, Woodward St
" " "	"	"	"	"	Dorothy B. Burton	792	61	3,325	Brandon Plant Lot 84, Sec. 1, Hatch St.
" " "	"	"	"	"	James H. Burton, <i>et al</i>	792	64	3,450	Brandon Plant Lot 67, Sec. 1, Bennett St.
" " "	"	"	"	"	James L. Browning	792	55	3,200	Brandon Plant Lot 82, Sec. 1, Hatch St
" " "	"	"	"	"	Larry D. Campbell	792	67	5,925	Brandon Plant Lot 2, Sec. 1, Jones St.
" " "	"	"	"	"	Carlos B. Cannady	792	70	2,950	Brandon Plant Lot 197, Sec. 1, Cooper St.
" " "	"	"	"	"	Clarence B. Cannon <i>et al</i>	792	73	4,375	Brandon Plant Lot 446, Sec. 2, Jones St.
" " "	"	"	"	"	Eddie B. Cannon	792	76	3,625	Brandon Plant Lot 378, Sec. 2, Perrin St.
" " "	"	"	"	"	Reed Cape, <i>et al</i>	792	79	3,675	Brandon Plant Lot 362, Sec. 2, Woodward St
" " "	"	"	"	"	Cecil Chapman, <i>et al</i>	792	82	2,475	Brandon Plant Lot 108, Sec. 1, West St.
" " "	"	"	"	"	Bertha M. Carnes	792	85	3,975	Brandon Plant Lot 135, Sec. 1, Sturtevant St.
" " "	"	"	"	"	Lemar H. Case <i>et al</i>	792	88	2,600	Brandon Plant Lot 29, Sec. 1, Smith St.
" " "	"	"	"	"	James I. Childs, <i>et al</i>	792	91	2,625	Brandon Plant Lot 375, Sec. 2, Woodward St
" " "	"	"	"	"	Thomas H. Coggins <i>et al</i>	792	94	5,025	Brandon Plant Lot 489, Sec. 2, Dorsey Blvd.
" " "	"	"	"	"	James M. Cober, <i>et al</i>	792	97	3,750	Brandon Plant Lot 290, Sec. 2, Smith St.

INDIRECT or MORTGAGEE Index to Real Estate Mortgages — Greenville County, S. C.

REG. U. S. PAT. OFFICE *Chambliss* County Indexes Since 1888
An Identifying Trade Mark

 To locate names, open at SURNAME INITIAL TAB and refer to Buff Sub-Index sheet for page reference.

Cott Family Name Index No. 1-S

FILE NUMBER DATE OF RECORD	MORTGAGEES FAMILY NAMES	GIVEN NAMES ABCDEFGHIJ	GIVEN NAMES JKLMNO	GIVEN NAMES PQRSTUVWXYZ	MORTGAGORS	BOOK	PAGE	Amount	BRIEF DESCRIPTION, LOCATION, ETC. (Not Warranted)
33707 June 17, 1959	First	Federal	S. & L.	Assn.	Agnes H. Coleman	792	100	2,525	Brandon Plant Lot 110, Sec. 1, West St.
" " "	"	"	"	"	Clyde J. Couch, et al	792	103	3,500	Brandon Plant Lot 279, Sec. 2, Saco St
" " "	"	"	"	"	Cornelia M. Cox	792	571	3,025	Brandon Plant Lot 62, Sec. 1, Bennett St.
" " "	"	"	"	"	Joe Lewis Coleman	792	568	4,200	Brandon Plant Lot 167, Sec. 1, Bryant St
" " "	"	"	"	"	Season Brandon Baptist Church	792	574	7,825	Brandon Plant Lot 492, Sec. 2, Davis St
" " "	"	"	"	"	Season Brandon Baptist Church	792	577	4,225	Brandon Plant Lot 248, Sec. 2, Green St.
" " "	"	"	"	"	Season Brandon Baptist Church	792	580	3,625	Brandon Plant Lot 247, Sec. 2, Kiteon St.
" " "	"	"	"	"	Bessie H. Culbertson	792	106	3,950	Brandon Plant Lot 76, Sec. 1, Bennett St.
" " "	"	"	"	"	Charles F. Daniel	792	109	3,800	Brandon Plant Lot 22, Sec. 1, Dancy Blvd
" " "	"	"	"	"	Horace H. Daniel, et al	792	112	3,975	Brandon Plant Lot 17, Sec. 1, Dancy Blvd.
" " "	"	"	"	"	et al William E. Donahue	792	121	4,025	Brandon Plant Lot 18.5, Sec. 1, Baldwin St.
" " "	"	"	"	"	Mrs. Lucille Donaldson	792	118	4,100	Brandon Plant Lot 73, Sec. 1, Bennett St
" " "	"	"	"	"	Hillie Dorsey, et al	792	124	3,500	Brandon Plant Lot 306, Sec. 2, Smith St.
" " "	"	"	"	"	et al Charles H. Durham	792	127	4,250	Brandon Plant Lot 154, Sec. 1, Bryant St
" " "	"	"	"	"	Daniel E. Durham	792	130	3,575	Brandon Plant Lot 449, Sec. 2, Jarvis St.
" " "	"	"	"	"	Faith H. Durham	792	133	2,775	Brandon Plant Lot 33, Sec. 1, South St

INDIRECT or MORTGAGEE Index to Real Estate Mortgages — Greenville County, S. C.

Cott Family Name Index No. I-S

To locate names, open at SURNAME INITIAL TAB and refer to Buff Sub-Index sheet for page reference.

Made by The Cott Index Company, Columbus, Ohio
Sold by Walker, Evans & Cogswell Co., Charleston, S. C. ()

FILE NUMBER	MORTGAGEES	GIVEN NAMES	GIVEN NAMES	GIVEN NAMES	MORTGAGORS	BOOK	PAGE	Amount	BRIEF DESCRIPTION, LOCATION, ETC.
DATE OF RECORD	FAMILY NAMES	ABCDEFGHIJ	IJKLMNOP	QRSTUVWXYZ				(Not Warranted)	
33707 June 17, 1959	Frost	Federal	S. & L. Assn.		Jess Durham, et al	792	136	2,650	Brandon Plant Lot 25, Sec. 1, South St.
" " "	"	"	"	"	John H. Durham, et al	792	139	3,750	Brandon Plant Lot 186, Sec. 1, Baldwin St.
" " "	"	"	"	"	Eugene O. Deamhardt	792	115	3,150	Brandon Plant Lot 372, Sec. 2, Woodward St.
" " "	"	"	"	"	Henry C. Esbew	792	142	3,600	Brandon Plant Lot 384, Sec. 2, Perrin St.
" " "	"	"	"	"	Mae J. Esbew	792	145	3,075	Brandon Plant Lot 121, Sec. 1, Sturtevant St.
" " "	"	"	"	"	Jesse M. Farmer, et al	792	148	3,600	Brandon Plant Lot 34, Sec. 1, Jones St.
" " "	"	"	"	"	Le Witt J. Gambrell, et al	792	151	3,900	Brandon Plant Lot 133, Sec. 1, Sturtevant St.
" " "	"	"	"	"	Broadus H. Gardner	792	154	3,675	Brandon Plant Lot 18, Sec. 1, Dorsey Blvd.
" " "	"	"	"	"	Irene M. Gardner	792	157	3,600	Brandon Plant Lot 164, Sec. 1, Bryant St.
" " "	"	"	"	"	Furman P. Gillespie	792	160	3,525	Brandon Plant Lot 366, Sec. 2, Woodward St.
" " "	"	"	"	"	Les Williams, et al	792	163	1,675	Brandon Plant Lot 24, Sec. 1, South St.
" " "	"	"	"	"	Paul A. Gilmer, et al	792	166	3,900	Brandon Plant Lot 71, Sec. 1, Bennett St.
" " "	"	"	"	"	Donald D. Gilstrap	792	169	4,700	Brandon Plant Lot 298, Sec. 2, Smith St.
" " "	"	"	"	"	John H. Gilstrap	792	172	2,675	Brandon Plant Lot 107, Sec. 1, West St.
" " "	"	"	"	"	Louis S. Glazener, et al	792	175	3,600	Brandon Plant Lot 86, Sec. 1, Natal St.
" " "	"	"	"	"	Joyce P. Hodgrey, et al	792	178	4,325	Brandon Plant Lot 178, Sec. 1, Baldwin St.

INDIRECT or MORTGAGEE Index to Real Estate Mortgages — Greenville County, S. C.

22

REG. U. S. PAT. OFFICE *Chambers* County Indexes Since 1888 An Identifying Trade Mark

To locate names, open at SURNAME INITIAL TAB and refer to Buff Sub-Index sheet for page reference.

Cott Family Name Index No. 1-S

FILE NUMBER DATE OF RECORD	MORTGAGEES FAMILY NAMES	GIVEN NAMES ABCDEFGHIJ	GIVEN NAMES JKLMNO	GIVEN NAMES PQRSTUVWXYZ	MORTGAGORS	BOOK	PAGE	Amount	BRIEF DESCRIPTION, LOCATION, ETC. (Not Warranted)
33707 June 17, 1959	First	Federal	S. & L.	Assn.	James Grant, et al	792	181	2,675	Brandon Plant Lot 100, Sec. 1, Natal St.
" " "	"	"	"	"	James E. Gray, et al	792	184	3,950	Brandon Plant Lot 183, Sec. 1, Baldwin St.
" " "	"	"	"	"	Dalton C. Green, et al	792	187	3,975	Brandon Plant Lot 199, Sec. 1, Ostlin St.
" " "	"	"	"	"	Dallas Green	792	190	3,325	Brandon Plant Lot 182, Sec. 1, Baldwin St.
" " "	"	"	"	"	Jerome Hunter	792	193	3,625	Brandon Plant Lot 443, Sec. 2, Ross St.
" " "	"	"	"	"	Paul C. Hamby, et al	792	196	4,725	Brandon Plant Lot 229, Sec. 2, Green St.
" " "	"	"	"	"	Marvin R. Hand	792	199	3,425	Brandon Plant Lot 161, Sec. 1, Bryant St.
" " "	"	"	"	"	Ruby J. Hand	792	202	2,625	Brandon Plant Lot 104, Sec. 1, Natal St.
" " "	"	"	"	"	James O. Harper, et al	792	205	3,675	Brandon Plant Lot 424, Sec. 2, Ross St.
" " "	"	"	"	"	Mabel Harrison et al	792	208	4,075	Brandon Plant Lot 332, Sec. 2, Furman St.
" " "	"	"	"	"	Oswald F. Harrison	792	211	3,575	Brandon Plant Lot 433, Sec. 2, Ross St.
" " "	"	"	"	"	Ray L. Hawkins, et al	792	214	4,300	Brandon Plant Lot 320, Sec. 2, Junction St.
" " "	"	"	"	"	Thelma McX. Hill, et al	792	217	5,600	Rd. Brandon Plant Lot 463, Sec. 2, Early Bridge
" " "	"	"	"	"	Aaron E. Hinton, et al	792	220	3,675	Brandon Plant Lot 60, Sec. 1, Janis St.
" " "	"	"	"	"	Maggie M. Hodges et al	792	223	3,175	Brandon Plant Lot 61, Sec. 1, Bennett St.
" " "	"	"	"	"	Herschel M. Holcombe	792	226	3,600	Brandon Plant Lot 395, Sec. 2, Nelson St.

INDIRECT or MORTGAGEE Index to Real Estate Mortgages — Greenville County, S. C.

Cott Family Name Index No. 1-S

To locate names, open at SURNAME INITIAL TAB and refer to Buff Sub-Index sheet for page reference.

Made by The Cott Index Company, Columbus, Ohio
Sold by Walker, Evans & Cogswell Co., Charleston, S. C.

()

FILE NUMBER	MORTGAGEES	GIVEN NAMES	GIVEN NAMES	GIVEN NAMES	MORTGAGORS	BOOK	PAGE	Amount	BRIEF DESCRIPTION, LOCATION, ETC.
DATE OF RECORD	FAMILY NAMES	ABCDEFGH	IJKLMNO	PQRSTUVWXYZ					(Not Warranted)
33707 June 17, 1959	First	Federal	S + L	Osain	Robert D. Halcombe <i>et al</i>	792	229	3,800	Brandon Plant. Lot 316, Sec. 2, Mason St.
"	"	"	"	"	Jessie Mae R. Holder	792	232	3,500	Brandon Plant Lot 287, Sec. 2, Sars St.
"	"	"	"	"	Johnnie B. Holder	792	235	3,200	Brandon Plant Lot 180, Sec. 1, Baldwin St.
"	"	"	"	"	Mrs. Agnes J. Harper	792	238	2,400	Brandon Plant Lot 225, Sec. 2, Draper St.
"	"	"	"	"	Charles E. Harper	792	241	3,600	Brandon Plant Lot 394, Sec. 2, Wilson St.
"	"	"	"	"	Fred Hopkins, <i>et al</i>	792	244	3,650	Brandon Plant Lot 438, Sec. 2, Ross St.
"	"	"	"	"	Edward R. Howard	792	247	3,975	Brandon Plant Lot 333, Sec. 2, Furman St.
"	"	"	"	"	J. Earl Hudson, <i>et al</i>	792	250	3,300	Brandon Plant Lot 93, Sec. 1, Hatch St.
"	"	"	"	"	William J. Hudson	792	253	4,050	Brandon Plant Lot 494, Sec. 2, Dorsey Blvd.
"	"	"	"	"	Ollie V. Huff	792	256	4,075	Brandon Plant Lot 153, Sec. 1, Bryant St.
"	"	"	"	"	Blanche S. Hughes	792	259	3,950	Brandon Plant Lot 343, Sec. 2, Furman St.
"	"	"	"	"	Kathleen A. Hunter	792	262	3,375	Brandon Plant Lot 255, Sec. 2, Pettie St.
"	"	"	"	"	Paul C. Hunter, <i>et al</i>	792	265	3,725	Brandon Plant Lot 286, Sec. 2, Sars St.
"	"	"	"	"	Martha S. Hutchins	792	268	3,275	Brandon Plant Lot 90, Sec. 1, Hatch St.
"	"	"	"	"	Leroy H. Ingle, <i>et al</i>	792	271	4,225	Brandon Plant Lot 43, Sec. 1, Jones St.
"	"	"	"	"	Lloyd H. Ivester, <i>et al</i>	792	274	4,000	Brandon Plant Lot 69, Sec. 1, Bennett St.

INDIRECT or MORTGAGEE Index to Real Estate Mortgages — Greenville County, S. C.

22

REG. U. S. PAT. OFFICE *Chas McCott* County Indexes Since 1888 An Identifying Trade Mark

To locate names, open at SURNAME INITIAL TAB and refer to Buff Sub-Index sheet for page reference.

Cott Family Name Index No. 1-S

FILE NUMBER	MORTGAGEES FAMILY NAMES	GIVEN NAMES ABCDEFGH	GIVEN NAMES IJKLMNO	GIVEN NAMES PQRSTUVWXYZ	MORTGAGORS	BOOK	PAGE	Amount	BRIEF DESCRIPTION, LOCATION, ETC. (Not Warranted)
DATE OF RECORD									
33707 June 17, 1959	First	Federal	E. & L. Loan		John E. Gray <i>etal</i>	792	277	3,150	Brandon Plant Lot 190, Sec. 1, Baldwin St.
" " "	"	"	"	"	Paul H. Jackson <i>etal</i>	792	280	4,050	Brandon Plant Lot 140, Sec. 1, Startervant St.
" " "	"	"	"	"	James M. Jeffers <i>etal</i>	792	283	4,025	Brandon Plant Lot 156, Sec. 1, Bryant St.
" " "	"	"	"	"	Charles J. Johnson <i>etal</i>	792	286	3,975	Brandon Plant Lot 122, Sec. 1, Startervant St.
" " "	"	"	"	"	William R. Jones	792	289	2,850	Brandon Plant Lot 23, Sec. 1, South St.
" " "	"	"	"	"	Julia H. Jones <i>etal</i>	792	292	3,375	Brandon Plant Lot 361, Sec. 2, Woodward St.
" " "	"	"	"	"	Luther M. Jordan	792	295	3,425	Brandon Plant Lot 335, Sec. 2, Furman St.
" " "	"	"	"	"	Hershel H. Kay, <i>etal</i>	792	298	3,675	Brandon Plant Lot 442, Sec. 2, Ross St.
" " "	"	"	"	"	Cliff H. Keaton, <i>etal</i>	792	301	4,000	Brandon Plant Lot 347, Sec. 2, Furman St.
" " "	"	"	"	"	Amos H. Kennedy <i>etal</i>	792	304	3,950	Brandon Plant Lot 74, Sec. 1, Bennett St.
" " "	"	"	"	"	Barton L. King	792	307	3,920	Brandon Plant Lot 60, Sec. 1, Bennett St.
" " "	"	"	"	"	James M. Knight, <i>etal</i>	792	310	2,500	Brandon Plant Lot 187, Sec. 1, Baldwin St.
" " "	"	"	"	"	Lawrence E. Laid <i>etal</i>	792	313	3,450	Brandon Plant Lot 410, Sec. 2, Wilson St.
" " "	"	"	"	"	William R. Landroth	792	316	4,175	Brandon Plant Lot 147, Sec. 1, Bryant St.
" " "	"	"	"	"	Forest E. Lawson, <i>etal</i>	792	322	3,675	Brandon Plant Lot 452, Sec. 2, Jones St.
" " "	"	"	"	"	Leroy Lark	792	319	4,225	Brandon Plant Lot 326, Sec. 2, Junction St.

INDIRECT or MORTGAGEE Index to Real Estate Mortgages — Greenville County, S. C.

Cott Family Name Index No. 1-3

To locate names, open at SURNAME INITIAL TAB and refer to Buff Sub-Index sheet for page reference.

Made by The Cott Index Company, Columbus, Ohio
Sold by Walker, Evans & Cogswell Co., Charleston, S. C.

FILE NUMBER	MORTGAGEES	GIVEN NAMES	GIVEN NAMES	GIVEN NAMES	MORTGAGORS	BOOK	PAGE	Amount	BRIEF DESCRIPTION, LOCATION, ETC.
DATE OF RECORD	FAMILY NAMES	ABCDEFGHIJ	IJKLMNO	PQRSTUVWXYZ					(Not Warranted)
33707 June 17, 1959	First	Federal	S. + L. Osin		Madrow Ledger, et al	792	325	3,825	Brandon Plant Lot 473, Sec. 2, Hursey Blvd.
" " "	"	"	"	"	Emmett Lee, et al	792	328	3,525	Brandon Plant Lot 367, Sec. 2, Woodward St.
" " "	"	"	"	"	Grace A. Lesley	792	331	3,976	Brandon's Plant Lot 351, Sec. 2, Furman St.
" " "	"	"	"	"	Clayton H. Logan, et al	792	334	3,175	Brandon's Plant Lot 370, Sec. 2, Woodward St.
" " "	"	"	"	"	George C. Lollis, et al	792	337	2,975	Brandon's Plant Lot 263, Sec. 2, Mason St.
" " "	"	"	"	"	Marie F. McCoy, et al	792	352	3,250	Brandon's Plant Lot 129, Sec. 1, Sturtevant St.
" " "	"	"	"	"	Fredrick A. Rucker	792	442	3,650	Brandon's Plant Lot 257, Sec. 2, Pettie St.
" " "	"	"	"	"	Ben F. Robinson	792	439	3,800	Brandon's Plant Lot 454, Sec. 2, Janes St.
" " "	"	"	"	"	Othello Cox Napier	792	397	3,600	Brandon's Plant Lot 435, Sec. 2, Ross St.
" " "	"	"	"	"	Jesse S. O'Kelley	792	409	3,800	Brandon's Plant Lot 486, Sec. 2, Davis St.
" " "	"	"	"	"	Eugene L. Norwood etal	792	403	3,375	Brandon's Plant Lot 396, Sec. 2, Nelson St.
" " "	"	"	"	"	William R. Norwood	792	406	3,500	Brandon's Plant Lot 434, Sec. 2, Ross St.
" " "	"	"	"	"	Charles H. Norwood	792	400	3,225	Brandon's Plant Lot 416, Sec. 2, Ross St.
" " "	"	"	"	"	Birdie J. Sealy	792	448	4,250	Brandon's Plant Lot 324, Sec. 2, Furman St.
" " "	"	"	"	"	Paul H. Sanders	792	445	4,000	Brandon's Plant Lot 56, Sec. 1, Bennett St.
" " "	"	"	"	"	Thomas B. Scruggs etal	792	407	3,375	Brandon's Plant Lot 85, Sec. 1, Hotal St.

INDIRECT or MORTGAGEE Index to Real Estate Mortgages — Greenville County, S. C.

22

REG. U. S. PAT. OFFICE *Chas. M. Cott* County Indexes Since 1888 An Identifying Trade Mark

To locate names, open at SURNAME INITIAL TAB and refer to Buff Sub-Index sheet for page reference.

Cott Family Name Index No. 1-S

FILE NUMBER DATE OF RECORD	MORTGAGEES FAMILY NAMES	GIVEN NAMES ABCDEFGHIJ	GIVEN NAMES JKLMNO	GIVEN NAMES PQRSTUVWXYZ	MORTGAGORS	BOOK	PAGE	Amount	BRIEF DESCRIPTION, LOCATION, ETC. (Not Warranted)
33707 June 17, 1959	First	Federal	B + L	Acin	Pearlie H. Seeger	792	454	3,450	Brandon Plant Lot 118, sec. 1, Swaper St.
" " "	"	"	"	"	Robert E. Sheck	792	457	3,050	Brandon Plant Lot 330, sec. 2, Furman St.
" " "	"	"	"	"	Ben J. Drockley	792	460	3,850	Brandon Plant Lot 204, sec. 1, Osteen St.
" " "	"	"	"	"	Harold E. Sons	792	484	2,500	Brandon Plant Lot 264, sec. 2, Saco St.
" " "	"	"	"	"	William O. Stummil, et al	792	490	2,525	Brandon Plant Lot 360, sec. 2, Woodward St.
" " "	"	"	"	"	Oscar O. Sprouse, et al	792	487	4,025	Brandon Plant Lot 313, sec. 2, Mason St.
" " "	"	"	"	"	Donald R. Snyder, et al	792	481	3,475	Brandon Plant Lot 349, sec. 2, Furman St.
" " "	"	"	"	"	Odis C. Smith, et al	792	478	4,150	Brandon Plant Lot 52, sec. 1, Bennett St.
" " "	"	"	"	"	John E. Smith	792	475	3,900	Brandon Plant Lot 160, sec. 1, Bryant St.
" " "	"	"	"	"	J. C. Smith, et al	792	472	3,650	Brandon Plant Lot 402, sec. 2, Wilson St.
" " "	"	"	"	"	Guy J. Smith, et al	792	469	4,175	Brandon Plant Lot 38, sec. 1, James St.
" " "	"	"	"	"	Clyde J. Smith	792	466	4,825	Brandon Plant Lot 158, sec. 1, Bryant St.
" " "	"	"	"	"	Champ A. Smith, et al	792	463	3,850	Brandon Plant Lot 309, sec. 2, Smith St.
" " "	"	"	"	"	Lowell R. Yassly, et al	792	523	2,600	Brandon Plant Lot 354, sec. 2, Woodward St.
" " "	"	"	"	"	Claude D. Locke, et al	792	517	3,300	Brandon Plant Lot 409, sec. 2, Wilson St.
" " "	"	"	"	"	Mary R. Trammell	792	520	2,700	Brandon Plant Lot 98, sec. 1, Hatch St.

INDIRECT or MORTGAGEE Index to Real Estate Mortgages — Greenville County, S. C.

Cott Family Name Index No. 1-S

To locate names, open at SURNAME INITIAL TAB and refer to Buff Sub-Index sheet for page reference.

Made by The Cott Index Company, Columbus, Ohio
Sold by Walker, Evans & Cogswell Co., Charleston, S. C.

FILE NUMBER	MORTGAGEES	GIVEN NAMES	GIVEN NAMES	GIVEN NAMES	MORTGAGORS	BOOK	PAGE	Amount	BRIEF DESCRIPTION, LOCATION, ETC.
DATE OF RECORD	FAMILY NAMES	ABCDEFGHIH	IJKLMNO	PQRSTUVWXYZ					(Not Warranted)
33707 Jun 17, 1959	First	Federal	D. & L. Cassin		Lester R. Thompson	792	511	4,175	Brandon Plant Lot 194, Sec. 1, Baldwin St.
" " "	"	"	"	"	Dock Thomas	792	508	3,750	Brandon Plant Lot 123, Sec. 1, Sturtevant St.
" " "	"	"	"	"	Leroy Tinsley	792	514	5,125	Brandon Plant Lot 226, Sec. 2, Draper St.
" " "	"	"	"	"	Victoria H. Taylor	792	505	3,250	Brandon Plant Lot 412, Sec. 2, Wilson St.
" " "	"	"	"	"	Stella M. Taylor	792	502	3,675	Brandon Plant Lot 430, Sec. 2, Rosa St.
" " "	"	"	"	"	John H. Taylor, et al	792	499	4,100	Brandon Plant Lot 136, Sec. 1, Sturtevant St.
" " "	"	"	"	"	Kenny F. Taylor	792	496	7,600	Rd. Brandon Plant Lot 461, Sec. 2, Easley Bridge
" " "	"	"	"	"	Harvey Z. Taylor, et al	792	493	3,725	Brandon Plant Lot 467, Sec. 2, Dorsey Blvd.
" " "	"	"	"	"	Julius F. Whitman, et al	792	532	4,300	Brandon Plant Lot 172, Sec. 1, Bryant St.
" " "	"	"	"	"	Dwight S. Haldrup	792	529	6,400	Rd. Brandon Plant Lot 468, Sec. 2, Easley Bridge
" " "	"	"	"	"	Alex H. Haldrup, et al	792	526	3,850	Brandon Plant Lot 308, Sec. 2, Ivation St.
" " "	"	"	"	"	George H. Young, et al	792	562	2,450	Brandon Plant Lot 116, Sec. 1, Draper St.
" " "	"	"	"	"	Kerritt Wilson	792	559	3,850	Brandon Plant Lot 47, Sec. 1, Jones St.
" " "	"	"	"	"	J. D. Williamson, Jr.	792	556	2,050	Brandon Plant Lot 138, Sec. 1, Sturtevant St.
" " "	"	"	"	"	Roy C. Williams, et al	792	565	3,925	Brandon Plant Lot 149, Sec. 1, Bryant St.
" " "	"	"	"	"	Jul E. Williams, et al	792	553	3,675	Brandon Plant Lot 455, Sec. 2, Jones St.

INDIRECT or MORTGAGEE Index to Real Estate Mortgages — Greenville County, S. C.

REG. U. S. PAT. OFFICE *ChamCott* County Indexes Since 1888
An Identifying Trade Mark

To locate names, open at SURNAME INITIAL TAB and refer to Buff Sub-Index sheet for page reference.

Cott Family Name Index No. 1-S

FILE NUMBER	MORTGAGEES FAMILY NAMES	GIVEN NAMES ABCDEFGHIJ	GIVEN NAMES KLMNOP	GIVEN NAMES QRSTUVWXYZ	MORTGAGORS	BOOK	PAGE	Amount	BRIEF DESCRIPTION, LOCATION, ETC. (Not Warranted)
DATE OF RECORD									
33717 Jan 17, 1959	First	Federal	D. & L	Asin	Jimmie Ed Williams	792	550	3,600 ⁰⁰	Brandon Plant Lot 382, Sec. 2, Perrins St
" " "	"	"	"	"	Hattie S. Williams	792	547	2,575 ⁰⁰	Brandon Plant Lot 109, Sec. 1, West St
" " "	"	"	"	"	Earl F. Williams <i>etal</i>	792	544	4,075 ⁰⁰	Brandon Plant Lot 159, Sec. 1, Bryant St
" " "	"	"	"	"	Arthur Williams <i>etal</i>	792	541	4,200 ⁰⁰	Brandon Plant Lot 458, Sec. 2, Dorsey Blvd
" " "	"	"	"	"	Adger D. Williams <i>etal</i>	792	538	3,525 ⁰⁰	Brandon Plant Lot 369, Sec. 2, Woodward St
" " "	"	"	"	"	Daniel Milbanks	792	535	3,600 ⁰⁰	Brandon Plant Lot 413, Sec. 2, Ross St
" " "	"	"	"	"	Charles L. Major	792	340	3,650 ⁰⁰	Brandon Plant Lot 289, Sec. 2, Mason St
" " "	"	"	"	"	Carl M. Martin	792	343	3,675 ⁰⁰	Brandon Plant Lot 452, Sec. 2, Jones St
" " "	"	"	"	"	Agnes Virginia M. McKinney <i>etal</i>	792	355	3,625 ⁰⁰	Brandon Plant Lot 440, Sec. 2, Ross St
" " "	"	"	"	"	Francis M. Medlock	792	358	4,200 ⁰⁰	Brandon Plant Lot 127, Sec. 1, Stover St
" " "	"	"	"	"	Reginald M. Meeks <i>etal</i>	792	361	3,575 ⁰⁰	Brandon Plant Lot 393, Sec. 2, Wilson St
" " "	"	"	"	"	James O. Mellar <i>etal</i>	792	364	3,200 ⁰⁰	Brandon Plant Lot 499, Sec. 2, Dorsey Blvd
" " "	"	"	"	"	Edna H. Moody	792	367	3,475 ⁰⁰	Brandon Plant Lot 293, Sec. 2, Smith St
" " "	"	"	"	"	George E. Moon <i>etal</i>	792	370	4,675 ⁰⁰	Brandon Plant Lot 337, Sec. 2, Furman St
" " "	"	"	"	"	Willard J. Moon <i>etal</i>	792	373	3,000 ⁰⁰	Brandon Plant Lot 348, Sec. 2, Furman St
" " "	"	"	See Next Page						

INDIRECT or MORTGAGEE Index to Real Estate Mortgages — Greenville County, S. C.

Cott Family Name Index No. 1-S

To locate names, open at SURNAME INITIAL TAB and refer to Buf Sub-Index sheet for page reference.

Made by The Cott Index Company, Columbus, Ohio
Sold by Walker, Evans & Cogswell Co., Charleston, S. C.

22
()

FILE NUMBER	MORTGAGEES	GIVEN NAMES	GIVEN NAMES	GIVEN NAMES	MORTGAGORS	BOOK	PAGE	Amount	BRIEF DESCRIPTION, LOCATION, ETC.
DATE OF RECORD	FAMILY NAMES	ABCDEFGH	IJKLMNO	PQRSTUVWXYZ					(Not Warranted)
33707 Jan 17 1959	First	Federal	S. & L.essin		Charles J. Moore	792	376	2,525	Brandon Plant Lot 103, Sec. 1, Hatch St.
" "	"	"	"	"	J. P. Lloyd Moore	792	379	4,075	Brandon Plant Lot 493, Sec. 2, Dorsey Blvd.
" "	"	"	"	"	Lillie Mae A. Moore	792	382	3,275	Brandon Plant Lot 390, Sec. 1, Wilson St.
" "	"	"	"	"	Halter J. Moore, et al	792	385	3,300	Brandon Plant Lot 222, Sec. 2, Draper St.
" "	"	"	"	"	Mary Ophelia Mull et al	792	391	4,375	Brandon Plant Lot 404, Sec. 2, Wilson St.
" "	"	"	"	"	Charles B. Murrell	792	394	3,975	Brandon Plant Lot 141, Sec. 1, Sturtevant
" "	"	"	"	"	Wallace H. McCombs	792	346	4,900	Brandon Plant Lot 253, Sec. 2, Potter St.
" "	"	"	"	"	Wallace H. McCombs, et al	792	349	3,525	Brandon Plant Lot 271, Sec. 2, Bass St.
" "	"	"	"	"	Ralph S. Morgan, et al	792	388	3,775	Brandon Plant Lot 19, Sec. 1, Dorsey Blvd.
" "	"	"	"	"	Ansel D. Prince	792	436	4,400	Brandon Plant Lot 157, Sec. 1, Bryant St.
" "	"	"	"	"	Pierce S. Powers, et al	792	433	3,700	Brandon Plant Lot 423, Sec. 2, Ross St.
" "	"	"	"	"	Clas W. Powell, et al	792	427	4,000	Brandon Plant Lot 376, Sec. 2, Dorsey Blvd.
" "	"	"	"	"	Lena Lee Powell	792	430	2,650	Brandon Plant Lot 102, Sec. 1, Hatch St.
" "	"	"	"	"	Maudie P. Porter	792	424	3,525	Brandon Plant Lot 268, Sec. 2, Bass St.
" "	"	"	"	"	Posey H. Phillips	792	412	4,575	Brandon Plant Lot 342, Sec. 2, Mason St.
" "	"	"	"	"	Hennis H. Pittman	792	421	3,225	Brandon Plant Lot 397, Sec. 2, Wilson St.

INDIRECT or MORTGAGEE Index to Real Estate Mortgages — Greenville County, S. C.

22

REG. U. S. PAT. OFFICE *Chambers* County Indexes Since 1888 An Identifying Trade Mark

To locate names, open at SURNAME INITIAL TAB and refer to Buff Sub-Index sheet for page reference.

Cott Family Name Index No. 1-S

FILE NUMBER DATE OF RECORD	MORTGAGEES FAMILY NAMES	GIVEN NAMES ABCDEFGHIJ	GIVEN NAMES JKLMNO	GIVEN NAMES PQRSTUVWXYZ	MORTGAGORS	BOOK	PAGE	Amount	BRIEF DESCRIPTION, LOCATION, ETC. (Not Warranted)
33707 Jan 17-1959	First	Fedlow	B. & L.	Cason	David A. Pittman, et al	792	418	3,500	Brandon Plant Lot 92, Sec. 1, Watch St.
"	"	"	"	"	Creston L. Pittman, et al	792	415	3,925	Brandon Plant Lot 16, Sec. 1, Dorsey Blvd.
71 26-1959	"	"	"	"	M. G. Proffitt	793	521	19,400	Blvd. & Club Dr. Part Lots 49 & 50 cor. Reed
69 26-1959	"	"	"	"	Grace C. Clardy	793	524	3,500	Mill Lot 208, Guess St. Miller
70 26-1959	"	"	"	"	M. G. Proffitt	793	527	17,400	Blvd. Part Lots 49 & 50 Reed
72 26-1959	"	"	"	"	Richard S. Fortune	793	530	3,500	Lot 10 & 11, Fortune St.
73 26-1959	"	"	"	"	Nugh J. Anderson	793	533	13,000	Mrs. Swain Gardens Butler Sp. Lot 110 Beaufort St. Sec. 2.
74 26-1959	"	"	"	"	J. L. Masters	793	536	11,000	Rd. Lot 38, Old Easley Bridge
25 26-1959	"	"	"	"	H. L. Hodson	793	539	5,000	Holland Ford Rd. Oklawaha Sp.
24 26-1959	"	"	"	"	Harold R. Mc Gee, et al	793	542	3,500	Tract 2, Prop. H. L. Hodson formerly Mc Kay St.) Lot 5, Woodfin ave.
178 27-1959	"	"	"	"	Doyle Black	794	15	8,500	Park Lane Terrace Lot 33, Whiller Dr.
257 29-1959	"	"	"	"	Joe E. Hyatt, et al	794	80	9,500	Monaghan Mills Lot 5, Marhant St. - near
382 30-1959	"	"	"	"	Thurston F. McAlister	794	159	3,100	Judson Mill #2 Village Lots 1-16 cor. 9 th & 8 th Ave, Red D.
"	"	"	"	"	Leslie & Shaw, Inc.	794	162	8,200	Spgs. Sp. Lot 1, Lee Rd. Chick
"	"	"	"	"	Roy M. Holder, et al	794	165	5,000	Chick Spgs. Sp. 8 acres, Reservoir Rd.
489 30-1959	"	"	"	"	Ellie Louise Cason	794	168	16,000	Butler Sp. 91 acres, Pelham Rd.

INDIRECT or MORTGAGEE Index to Real Estate Mortgages — Greenville County, S. C.

Cott Family Name Index No. 1-S

To locate names, open at SURNAME INITIAL TAB and refer to Buff Sub-index sheet for page reference.

Made by The Cott Index Company, Columbus, Ohio
Sold by Walker, Evans & Cogswell Co., Charleston, S. C.

()

FILE NUMBER	MORTGAGEES FAMILY NAMES	GIVEN NAMES ABCDEFGHIJ	GIVEN NAMES KLMNO	GIVEN NAMES PQRSTUVWXYZ	MORTGAGORS	BOOK	PAGE	Amount	BRIEF DESCRIPTION, LOCATION, ETC. (Not Warranted)
484 June 30, 1959	First	Federal	E + L	Assn	Levis L. Gilstrap ^{etal}	794	171	3800	Knight St. - East Lynne Add. Lot 172 cov Sycamore Dr. +
693 July 2, 1959					David Earl Hooper ^{etal}	794	315	4000	Grove Sp. 1/2 acre, Hwy 29
694 2. 1959					Harold P. Parker	794	318	13000	Gardens, Butler Sp. Lot 32, Astor Dr. - McSwain
826 3. 1959					Donald E. Balty	794	382	7700	Forestdale Heights Lot 13, Forestdale Dr.
826 3. 1959					J. A. Carson	794	389	14200	Lot 62, Coventry Lane 8, Boyce Add.
826 3. 1959					John H. Gambrell ^{etal}	794	392	1000	Lot 2, Whitsett St. Bk.
826 3. 1959					David H. Balentine	794	395	12500	McSwain Gardens, Butler Sp. Lot 33 + Part Lot 34, Astor St.
826 3. 1959					Emmitt B. Sherman ^{etal}	794	398	13300	Subd. Austin Sp. Lot 41, Lucy Dr. Greenhill
826 3. 1959					L. H. Lee	794	401	22500	Forest Heights, Sec. 1, Butler Sp. Lot 7, Wadley Dr. Lake
"					J. P. Medlock	794	404	7500	Plat C, Sec. 1, Fresh meadow Lot 138 High Valley Blvd.
"					J. P. Medlock	794	407	7600	Plat 2, Sec. 1, Fresh meadow Lot 139 High Valley Blvd.
944 6. 1959					Albert P. Rudwell ^{etal}	794	469	16000	McSwain Gardens Lot 64, McSwain Dr.
"					H. H. Mauldin, atty. in fact				Sec 7, East Highland estate
"					J. H. Mauldin, ty	794	472	18700	Lot 9010 Hillier Springs Dr. Cardinal Park, Chick Sp. Sp.
973 6. 1959					John A. McNeely	794	481	9850	Lot 42, Cardinal Dr. Formerly Grove Dr.
"					Thomas C. Jones	794	484	3900	Lot 20, Alladin Dr. near Mauldin Austin Sp.
1212 8. 1959					Sam A. Boyge ^{etal}	795	13	15000	Lot 67, Hawthorne Dr. Greenhill

INDIRECT or MORTGAGEE Index to Real Estate Mortgages — Greenville County, S. C.

22
()

REG. U. S. PAT. OFFICE *Chas McCott* County Indexes Since 1888
An Identifying Trade Mark

To locate names, open at SURNAME INITIAL TAB and refer to Buff Sub-Index sheet for page reference.

Cott Family Name Index No. 1-5

FILE NUMBER DATE OF RECORD	MORTGAGEES FAMILY NAMES	GIVEN NAMES ABCDEFGHIJ	GIVEN NAMES KLMNO	GIVEN NAMES PQRSTUVWXYZ	MORTGAGORS	BOOK	PAGE	Amount	BRIEF DESCRIPTION, LOCATION, ETC. (Not Warranted)
12/12 July 8, 1959	First	Federal	S + L	Assn.	Grady Shelton	795	16	7,900	00 Beta Sp Lot 1, Shelton Rd.
"	"	"	"	"	Lewis J. Owensby, et al	795	19	8,500	00 Ave. Extn - Lot 16, Blk A, Green
"	"	"	"	"	A. Glen Scandrett, et al	795	22	9,500	00 Rd. Pecan Terrace, Sec 2 Lot 53, North Wingate
14/12 9-1959	"	"	"	"	Joe Ben Tharkston	795	160	6,850	00 Plat 2, Sec 1, Fresh Meadow Farms Lot 104, High Valley Bend
"	"	"	"	"	R. H. Manley	795	163	16,500	00 Gardens, Sec 2, Butler Sp Lot 111, Beaufort St. - McSwain
1596 10-1959	"	"	"	"	Bruce Mosley	795	263	7,600	00 Cochran Heights - Lot 15a, Massey Ave.
1590 10-1959	"	"	"	"	Henry C. Harding	795	266	8,600	00 Indian Hills. Lot 58, Safanee Dr.
1587 10-1959	"	"	"	"	Henry C. Harding	795	269	6,600	00 Hills, Sec 2. Lot 27, El Paso Dr. - Western
"	"	"	"	"	Bell C. Swartzel	795	272	10,500	00 Clairmont Ridge 2 Tracts, Clairmont Dr.
1597 10-1959	"	"	"	"	Bert J. Tate, et al	795	275	13,000	00 Greenbrier, near Mauldin Lot 12, Greenbrier Dr.
1595 10-1959	"	"	"	"	John K. Temple, Jr.	795	278	8,500	00 South Forest Est. Lot 154, West Belvedere Rd
1716 13-1959	"	"	"	"	W. H. Alford	795	355	12,000	00 McSwain Gardens, Butler Sp Lot 35 + Dr. Lot 34, Astor St
"	"	"	"	"	Arthur C. Norton	795	358	9,500	00 road (Green Valley Rd.) 1 1/2 acres Paris Mt. Sp. also
"	"	"	"	"	H. Lewis Stoner, et al	795	361	13,300	00 Gardens, Butler Sp. Lot 104, McSwain Dr. - McSwain
"	"	"	"	"	Melvin A. Dybick	795	364	13,000	00 Greenbrier, near Mauldin, Astor Sp Lot 56, Hawthorne Dr.
"	"	"	"	"	Michael A. Vukovic, et al	795	367	12,000	00 Forestdale Hgts Chick Spg Sp Lot 23, Forestdale Dr

INDIRECT or MORTGAGEE Index to Real Estate Mortgages — Greenville County, S. C.

Cott Family Name Index No. 1-S

To locate names, open at SURNAME INITIAL TAB and refer to Bull Sub-Index sheet for page reference.

Made by The Cott Index Company, Columbus, Ohio
Sold by Walker, Evans & Cogswell Co., Charleston, S. C.


()

FILE NUMBER	MORTGAGEES	GIVEN NAMES	GIVEN NAMES	GIVEN NAMES	MORTGAGORS	BOOK	PAGE	Amount	BRIEF DESCRIPTION, LOCATION, ETC.
DATE OF RECORD	FAMILY NAMES	ABCDEFGHIJ	IJKLMNOP	QRSTUVWXYZ					(Not Warranted)
1716 July 13, 1959	Fint	Federal	E + L	Assn.	Mildred H. Rogers <i>et al</i>	795	370	10,650 ⁰⁰	Lot 14, Lawnview Court Northside Heights
" " "	"	"	"	"	Levi L. Gilstrap <i>et al</i>	795	373	15,300 ⁰⁰	Lot 25, Pine Knoll Dr.
1863 14 1959	"	"	"	"	Lynn B. Edwards <i>et al</i>	795	465	11,000 ⁰⁰	Chick Spgs. Sp. Lot 26, Fruitdale Drive
1830 14 1959	"	"	"	"	formerly Maggie Bell Lake Club Maggie Bell Lake Club	795	471	2800 ⁰⁰	Lot Traveler Rest, Water Sp.
1863 14 1959	"	"	"	"	J. H. Hester, <i>et al</i>	795	468	11,500 ⁰⁰	Lot 13, Woodlip Drive
1990 15-1959	"	"	"	"	William D. Aiken <i>et al</i>	795	598	7,000 ⁰⁰	Rackrole Lot 89, Rackrole Dr, Sec 1
1995 15-1959	"	"	"	"	Harry E. Barbrey, <i>et al</i>	796	1	14,500 ⁰⁰	Greenbrier, Austin Sp. Lot 24, Greenbrier Dr.
1968 15-1959	"	"	"	"	Wesley G. Holcombe	796	4	12,200 ⁰⁰	Sunset Hgts. Mauldin, Austin Sp. Lot 15, Sunset Dr. Map 2
2040 15-1959	"	"	"	"	Hubert E. Thomas <i>et al</i>	796	7	9,000 ⁰⁰	Midway Rd. Ocean Terrace, Sec 2, Grant Lot 33, con W. Wingale Rd.
1978 15-1959	"	"	"	"	R. Barry Campbell	796	10	10,750 ⁰⁰	Lot 12, Lawnview Court
1994 15-1959	"	"	"	"	J. G. Boothe	796	13	14,700 ⁰⁰	Lot 23, Woodlip Dr. Elkton Area, Sec B.
1992 15-1959	"	"	"	"	Anelene C. Gibson	796	16	14,200 ⁰⁰	Lot 85, Lashwood Ave Grand View
1991 15-1959	"	"	"	"	J. H. Mize	796	19	3,500 ⁰⁰	Lot 53, Crestmore Dr.
2039 15-1959	"	"	"	"	H. P. Chasping	796	22	6,000 ⁰⁰	Lot 6, Mayfair Park Rd. (North to extended)
2038 15-1959	"	"	"	"	L. P. Thomas	796	25	5,100 ⁰⁰	Part Lot 11-5 (Lot 65) Spots Army Mill, Brandon Plant
2001 15-1959	"	"	"	"	Minnie C. Foster <i>et al</i>	796	28	3,975 ⁰⁰	Lot 142, Sec 1, Stuartant Dr.

INDIRECT or MORTGAGEE Index to Real Estate Mortgages — Greenville County, S. C.

22

REG. U. S. PAT. OFFICE *Chas. McCott* County Indexes Since 1888
An Identifying Trade Mark

 To locate names, open at SURNAME INITIAL TAB and refer to Buff Sub-Index sheet for page reference.

Cott Family Name Index No. 1-S

FILE NUMBER DATE OF RECORD	MORTGAGEES FAMILY NAMES	GIVEN NAMES ABCDEFGHIJ	GIVEN NAMES KLMNO	GIVEN NAMES PQRSTUVWXYZ	MORTGAGORS	BOOK	PAGE	Amount	BRIEF DESCRIPTION, LOCATION, ETC. (Not Warranted)
1998 July 15-1959	Frost	Federal	S + L	Assn	Hellie H. Clark, et al	796	31	3,975 ⁰⁰	Abney Mills, Brandon Plant Lot 143, Sec 1, Sturtevant St
2000 15-1959	"	"	"	"	Mark Friar, et al	796	34	1,650 ⁰⁰	Abney Mills, Brandon Plant Lot 414, Sec 2, Ross St
2003 15-1959	"	"	"	"	Sarah J. Sellers	796	37	3,975 ⁰⁰	Abney Mills, Brandon Plant Lot 420, Sec 2, Ross St
2002 15-1959	"	"	"	"	Lloyd E. McCarland, et al	796	40	3,975 ⁰⁰	Abney Mills, Brandon Plant Lot 421, Sec 2, Mason St
2004 15-1959	"	"	"	"	Rachel M. Sheriff, et al	796	43	3,700 ⁰⁰	Abney Mills, Brandon Plant Lot 228, Sec 2, Drafer St
1999 15-1959	"	"	"	"	Ethel H. Elders	796	46	4,025 ⁰⁰	Abney Mills, Brandon Plant Lot 459, Sec 2, Torrey Blvd
2287 17-1959	"	"	"	"	H. O. Langston	796	170	9,300 ⁰⁰	Paris mt. Sp. Lot 15, Sans Souci Heights
2285 17-1959	"	"	"	"	B. E. Wilson	796	173	1,800 ⁰⁰	Lot 5, Marion Rd.
2286 17-1959	"	"	"	"	H. H. Hamaley	796	176	4,000 ⁰⁰	Michovia Forest Lot 4, Kathryn Court
2288 17-1959	"	"	"	"	L. M. Brown	796	179	6,800 ⁰⁰	near Mauldin, Austin Sp. Lot 50, Drury Lane, Glendale
2289 17-1959	"	"	"	"	L. M. Brown	796	182	6,800 ⁰⁰	near Mauldin, Austin Sp. Lot 37, Drury Lane, Glendale
2484 20-1959	"	"	"	"	Ridgeway Garrett	796	292	11,500 ⁰⁰	Lot 5, Yawn Rd. Lake Shore Area, Gantt Sp.
2485 20-1959	"	"	"	"	Charles S. Grubbs	796	295	9,500 ⁰⁰	Lot 31, Lake Shore Dr.
2486 20-1959	"	"	"	"	William Preston Vaughan	796	298	8,350 ⁰⁰	Lot 69, McMartin Dr. Broadleaf Forest, Chick Spgs. Rd.
2465 20-1959	"	"	"	"	C. L. Masters, Sr.	796	301	8,300 ⁰⁰	Lot 11, Forestwood Dr.
2462 20-1959	"	"	"	"	H. N. Mauldin, ety. in. East J. H. Mauldin, ty	796	304	17,500 ⁰⁰	East Highlands Est. - Sec 7 Lots 7 & 8, Hillow Spgs. Rd.

INDIRECT or MORTGAGEE Index to Real Estate Mortgages — Greenville County, S. C.

Cott Family Name Index No. 1-3

To locate names, open at SURNAME INITIAL TAB and refer to Buff Sub-Index sheet for page reference.

Made by The Cott Index Company, Columbus, Ohio
Sold by Walker, Evans & Cogswell Co., Charleston, S. C.

FILE NUMBER	MORTGAGEES	GIVEN NAMES	GIVEN NAMES	GIVEN NAMES	MORTGAGORS	BOOK	PAGE	Amount	BRIEF DESCRIPTION, LOCATION, ETC.
DATE OF RECORD	FAMILY NAMES	ABCDEFGHIJ	IJKLMNO	PQRSTUVWXYZ					(Not Warranted)
2464	First	Federal	S + L	Assn.	J. P. Medlock	796	316	00	Thrasp Dr. Fresh Meadow ^{South of} Forks
July 20, 1959								7500	Lot 141, Plat 2 Sec 1
2586	"	"	"	"	Sherman & Newman	796	361	00	Furman Invest. Co.
21, 1959								5,350	Lot 9, Blk 7 Patton St.
2587	"	"	"	"	William P. Gilbert	796	364	00	Cedar Lane Gardens
21, 1959								6,900	Lot 71, Gardenia Dr.
2585	"	"	"	"	Cyril A. Chandler	796	367	00	Road
21, 1959								2,000	Part Lot 20, White Horse
2835	"	"	"	"	Robert Sandy Green	796	491	00	5 acres + 11.12 acres, Butler ^{Sp.}
23, 1959								5,000	
2836	"	"	"	"	Mary E. J. Davis, et al	796	494	00	Lot 2, Sumlar Dr.
23, 1959								7,000	College Park add.
3110	"	"	"	"	Elijah Crawford, et al	796	549	00	Lot 25, Odessa St., Sterling
24, 1959								2,200	Parkview
3111	"	"	"	"	Cecil O. Foster	796	552	00	Lot 15, Sitka Ave. (King Ave.)
24, 1959								5,000	Monaghan Subd.
3054	"	"	"	"	Billy C. Jones, et al	796	555	00	Lot 84, Floyd St., Sec. 2
24, 1959								9,250	Indian Hills
3059	"	"	"	"	Henry C. Harding	796	558	00	Lot 59, Saponce Dr., ^{North of} State
24, 1959								7,650	Wiltshire Dr. (Brookwood Dr.)
3060	"	"	"	"	Addie G. Phillips	796	561	00	Lots 45, 46, + 47, Blk. E.
24, 1959								5,200	Travlers Rest, Bates Sp.
3121	"	"	"	"	Trinity Presbyterian Church	796	564	00	4.4 acres, Howard St., near
24, 1959								21,000	Acres, Butler Sp.
3163	"	"	"	"	Carl P. Hunt	797	372	00	Lot 43, Mallery St., Holmes
25, 1959								7,500	Colleton acres, City
3164	"	"	"	"	James C. Belentine	797	375	00	Lot 77, Lockwood Ave.
25, 1959								19,600	2, Ocean Inacs, Gantt Sp.
3165	"	"	"	"	Hubert E. Thomas	797	378	00	Lot 66, Wingate Rd., ^{North of} State
25, 1959								6,800	Brigg Ave. City
3356	"	"	"	"	John Mark Smith, Jr.	797	487	00	Lot 60, Bunscombe
27, 1959								6,800	

INDIRECT or MORTGAGEE Index to Real Estate Mortgages — Greenville County, S. C.

22

REG. U. S. PAT. OFFICE *Chambers* County Indexes Since 1888
An Identifying Trade Mark

To locate names, open at SURNAME INITIAL TAB and refer to Bufl Sub-Index sheet for page reference.

Cott Family Name Index No. 1-5

FILE NUMBER DATE OF RECORD	MORTGAGEES FAMILY NAMES	GIVEN NAMES ABCDEFGHIJ	GIVEN NAMES JKLMNO	GIVEN NAMES PQRSTUVWXYZ	MORTGAGORS	BOOK	PAGE	Amount	BRIEF DESCRIPTION, LOCATION, ETC. (Not Warranted)
3357 July 27, 1959	First	Federal	S + L	Assn	David U. Mauldin	797	440	7,500	Lot 13, Ridgeway Dr - Heights, Chick Spg. Sp.
3516 28-1959	"	"	"	"	William E. Smith	797	551	12,500	Lot 24, Forestdale Dr. Forestdale
3517 28-1959	"	"	"	"	Leslie + Shaw, Inc.	797	554	7,000	Chick Spg. Sp. Part Lot 6, Ipe Rd
3560 29-1959	"	"	"	"	Harold Johnson	797	600	11,500	Indian Hills, Paris Mt. Sp. Lot 36, Chickasaw Dr -
3558 29-1959	"	"	"	"	Arthur L. Ritz	798	4	8,000	Rd. Enoree Heights. Lot 10, Digerville
3557 29-1959	"	"	"	"	Bessie Penland	798	7	9,250	Western Hills - Lot 33, Duran Drive - Sec 2
3559 29-1959	"	"	"	"	Ruth H. Powell	798	10	14,750	Greenbrier, Austin Sp. Lot 55, Hawthorne Dr.
3660 30-1959	"	"	"	"	Donald K. Dunlap	798	118	10,800	Indian Hills - Lot 27, Saponie Dr -
3826 31-1959	"	"	"	"	Thomas R. Bulman	798	155	10,200	Lot 11, Ridgeway Dr. Rd. Camille Park.
3827 31-1959	"	"	"	"	Robert M. Allen	798	158	2,200	Lot 16, Map 1, Washington
3820 31-1959	"	"	"	"	John K. Temple, Jr.	798	161	8,500	South Forest Est., Kautt Sp. Lot 97, Stratford Rd.
3818 31-1959	"	"	"	"	Donald B. Norman	798	164	10,000	Western Hills Paris Mt. Sp. Lot 18, Mathews Rd. Sec. 2
3819 31-1959	"	"	"	"	H. H. Alford	798	167	8,200	University Circle Lot 38, White Oak Dr.
4001 Aug 1, 1959	"	"	"	"	Mattie V. Graham	798	229	5,000	Blk. E Fair Heights. Part Lots 1 + 2, Bleakley ave.
4000 1-1959	"	"	"	"	Salmer Cordell	798	232	8,300	near Mauldin, Austin Sp. Lot 51, Shury Lane, Glendale
3999 1-1959	"	"	"	"	J. H. Mauldin	798	235	17,500	Sec. 7, East Highland Est. Lots 5 + 6, Willow Spgs. Dr.

INDIRECT or MORTGAGEE Index to Real Estate Mortgages — Greenville County, S. C.

Cott Family Name Index No. 1-S

To locate names, open at SURNAME INITIAL TAB and refer to Buff Sub-Index sheet for page reference.

Made by The Cott Index Company, Columbus, Ohio
Sold by Walker, Evans & Cogswell Co., Charleston, S. C.

22

FILE NUMBER DATE OF RECORD	MORTGAGEES FAMILY NAMES	GIVEN NAMES ABCDEFGHIJ	GIVEN NAMES KLMNO	GIVEN NAMES PQRSTUWXYZ	MORTGAGORS	BOOK	PAGE	Amount	BRIEF DESCRIPTION, LOCATION, ETC. (Not Warranted)
4002 Aug. 1, 1959	First	Federal	S. & L.	Asin	Palmer Cordell	798	238	8,300	near Mauldin, Aunting Sp. Lot 53, Dairy Lane Glendale
3998 1-1959	"	"	"	"	William B. Hammond et al	798	241	4,950	Hillside (Heights) Part Lot 4 Circle St.
4030 3-1959	"	"	"	"	H. W. Leslie, et al	798	355	8,300	Broadleaf Forest - Lot 18, Forestwood Dr.
4033 3-1959	"	"	"	"	Thomas R. Fowler et al	798	358	10,000	Thornwood Acres - Lot 45, Drexmoore Dr.
4029 3-1959	"	"	"	"	Martha M. White et al	798	361	2,200	Rd. - Farming Sp. 45.39 acres, Log Shoals
4326 5-1959	"	"	"	"	Grace K. Styles, et al	798	497	12,700	(new Hodgson Circle) Chick Spg. Sp. Part Lot 29, Hampton Circle
4329 5-1959	"	"	"	"	John C. Vinakura	798	500	4,000	Hills, Sec. 2 Lot 5, El Paso Dr. Western
4322 5-1959	"	"	"	"	H. J. Collins, et al	798	503	19,300	2 acres, Easley Bridge Rd, Lot 900, Patricia Ave. & Vale St. White
4328 5-1959	"	"	"	"	"	798	503		Home Heights, Paris mt. Sp. Hill Sp.
4327 5-1959	"	"	"	"	J. Frank Fitch, et al	798	506	6,000	Lot 2, Crap. J. F. Fitch Morningside, Butler Sp.
4325 5-1959	"	"	"	"	H. Heyward Greene	798	509	10,000	Lot 30, Richbourg Rd
4330 5-1959	"	"	"	"	H. Arnold Duncan	798	512	3,300	1.07 acres, O'Neal Sp. University Heights
4324 5-1959	"	"	"	"	F. L. Hammond, et al	798	527	3,000	Lot 131, Jumbo Road Dr. White Oak Subd.
4528 6-1959	"	"	"	"	Ernestine H. Jones et al	798	530	7,000	Lot 61, Vanderbilt Circle, or Sec B, Elkton Acres
4526 6-1959	"	"	"	"	Charles C. Queen et al	799	68	15,500	Lot 2, Lowndes Ave.
	"	"	"	"	James H. Ficks et al	799	71	3,000	Lot, Hwy. 29, Grove Sp.

INDIRECT or MORTGAGEE Index to Real Estate Mortgages — Greenville County, S. C.

REG. U. S. PAT. OFFICE *Chas. McCall* County Indexes Since 1888
An Identifying Trade Mark

To locate names, open at SURNAME INITIAL TAB and refer to Buff Sub-Index sheet for page reference.

Cott Family Name Index No. 1-5

FILE NUMBER DATE OF RECORD	MORTGAGEES FAMILY NAMES	GIVEN NAMES ABCDEFGHIJ	GIVEN NAMES KLMNOP	GIVEN NAMES QRSTUVWXYZ	MORTGAGORS	BOOK	PAGE	Amount	BRIEF DESCRIPTION, LOCATION, ETC. (Not Warranted)
4525 Aug 6-1959	Trust	Federal	S + L	Assn.	Ruby B. Manly	799	95	10000	00 Crescent ave. Lot 12 Blk C.
4527 6-1959	"	"	"	"	Marion J. Porter	799	65	5000	00 less strip Lot Ellendale St.
4674 7-1959	"	"	"	"	Louise J. W. Manaway ^{et al}	799	138	18000	00 + Fairview Ave. Highland Terrace Lot 4, Blk E N. Main St. Etc.
4676 7-1959	"	"	"	"	J. P. Medlock	799	141	7600	00 Blk. Plat 2, Sec 1 Lot 140 High Valley
4672 7-1959	"	"	"	"	Doyle Black	799	144	8500	00 Jones Dr. Park Lane Terrace Lot 27 Wheller Dr +
4673 7-1959	"	"	"	"	Alice C. Webb	799	147	18500	00 Ave Riverside Lot 2 Blk 4, Chicora
4637 7-1959	"	"	"	"	J. P. Medlock	799	150	7500	00 Traph Meadow Farm, Gantt Tr. Lot 142, Miracle Dr. Plat 2
4786 10-1959	"	"	"	"	James D. Cordell	799	234	9400	00 Hugh's Hgts Subc. Lot 13, Blk C West Park Rd
4787 10-1959	"	"	"	"	Henry C. Harding	799	237	6600	00 Western Hills Lot 35 Insson Dr. Sec 2
4788 10-1959	"	"	"	"	James E. Harter ^{et al}	799	240	13750	00 Forest, chick Hgts Tr. Lot 17, Sweetwood Dr. Broadleaf
4789 10-1959	"	"	"	"	H. J. Cottrian	799	243	3000	00 Glenn Grove Park Lot 46 Underwood Ave.
4963 11-1959	"	"	"	"	Joe Stansell, ^{et al}	799	301	3800	00 (Jasmine Dr.) Lot 95 Douglas St.
5030 12-1959	"	"	"	"	Donald N. Horne ^{et al}	799	379	19000	00 Lot 3 in Darnaux + Elizabeth St. Part Lot 41 Sec C Craft St.
5032 12-1959	"	"	"	"	Rufus A. Johnson ^{et al}	799	382	8200	00 Western Hills Lot 27, Sec 2, El Paso Dr.
5049 12-1959	"	"	"	"	Ben Young, ^{et al}	799	385	6650	00 Lot Arch St. Western Hills
5031 12-1959	"	"	"	"	Henry C. Harding	799	388	6700	00 Lot 42, Sec 1, Alivafarm Dr.

INDIRECT or MORTGAGEE Index to Real Estate Mortgages — Greenville County, S. C.

Cott Family Name Index No. 1-5

To locate names, open at SURNAME INITIAL TAB and refer to Ref Sub-Index sheet for page reference.

Made by The Cott Index Company, Columbus, Ohio
Sold by Walker, Evans & Cogswell Co., Charleston, S. C.

()

FILE NUMBER	MORTGAGEES FAMILY NAMES	GIVEN NAMES ABCDEFGHIJ	GIVEN NAMES KLMNO	GIVEN NAMES PQRSTUWXYZ	MORTGAGORS	BOOK	PAGE	Amount	BRIEF DESCRIPTION, LOCATION, ETC. (Not Warranted)
DATE OF RECORD									
5179 Aug 13, 1959	Fint	Federal	B + L	Assn.	George Peterson	799	455	7500	Montevideo, Bates Sp. Lot 14, West Scenic Dr.
5222 13-1959	"	"	"	"	Herbert C. Hood	799	458	7500	Fairview Sp. Lot 55, Woodfield Dr.
5221 13-1959	"	"	"	"	Robert H. Brandt, Jr.	799	461	15000	Greenbrier, near Mauldin Lot 70, Hawthorne Dr.
5223 13-1959	"	"	"	"	G. D. Stewart	799	464	4000	Edwards Rd. Chick Spg Sp. 8.26 Acres (Lots 2, 3+4)
5468 15-1959	"	"	"	"	A. E. Thrailkill <i>of Anderson</i>	799	557	20000	Marshall Forest, City Lots 104, 105, 106 + 107, Sylvan Way
5435 15-1959	"	"	"	"	Mary Ellis Fuller Ashmore <i>et al</i>	799	578	8000	Mt Daniel Ave. City Lot 23 + Part Lot 24
5438 15-1959	"	"	"	"	Frank J. Belotte	799	581	10000	Drive, Stone Lake Heights Lot 76 Sec 2, Twin Lake
5664 18-1959	"	"	"	"	Frank A. Hiott <i>et al</i>	800	92	3600	Daniel Ave, Camilla Park Part Lots 48 + 49, Map 1
5669 18-1959	"	"	"	"	Stewart C. Cureton	800	95	10500	Gault Sp. Lot White Horse Rd.
5661 18-1959	"	"	"	"	J. Metz, Cooper	800	98	11250	Part Broadleaf Forest Lot 25, Broadleaf Court
5627 18-1959	"	"	"	"	E. B. Davis, et al	800	101	5500	Lot 16, Sycamore Dr. (are) Duncan Mills
5626 18-1959	"	"	"	"	Rapley Eugene Balt	800	104	2500	Lot 5, Sec 2, Wallace St. Judson Mill Village
5662 18-1959	"	"	"	"	Ida Stutts	800	107	2000	Lot 13 Sec 4, Eighth St. Douglas St. also Int. alley
5660 18-1959	"	"	"	"	Frank Austin <i>et al</i>	800	110	1500	Lot, Dean St. formerly Chick Spg Hgts - Chick Spg Sp.
5659 18-1959	"	"	"	"	Jack Nashman	800	113	30000	Lot 4, Sweetbrier Rd. Circle, Pleasantdale
5658 18-1959	"	"	"	"	Louis Howard	800	116	9000	Lot 33, Pleasantdale

INDIRECT or MORTGAGEE Index to Real Estate Mortgages - Greenville County, S. C.

REG. U. S. PAT. OFFICE *Chemical* County Indexes Since 1888
An Identifying Trade Mark

To locate names, open at SURNAME INITIAL TAB and refer to Buff Sub-Index sheet for page reference.

Cott Family Name Index No. 1-S

FILE NUMBER	MORTGAGEE'S FAMILY NAMES	GIVEN NAMES ABCDEFGH	GIVEN NAMES IJKLMNO	GIVEN NAMES PQRSTUWXYZ	MORTGAGORS	BOOK	PAGE	Amount	BRIEF DESCRIPTION, LOCATION, ETC. (Not Warranted)
5657 Aug 18-1959	First	Federal E. & L		Assn	Jack Barnes et al Hilmington	800	119	9250	Chick Spgs. Sp. Dist Lot 6, Ike Rd.
5656 18-1959	"	"	"	"	Wooten Corp of Inc.	800	122	10500	Beechwood Hill, Austin Sp Lot 27, Beechwood Dr
5803 19-1959	"	"	"	"	Hightower Real Est. Co	800	155	10000	Managhan Subst. Lot 12, Marshant St.
5802 19-1959	"	"	"	"	Doyle Black Jr.	800	158	8500	Park Lane Terrace Lot 4, Hillier Dr.
5811 19-1959	"	"	"	"	First Presbyterian Ch. H. H. Mauldin, Secy. in. Dist	800	161	12000	Lot, West Coffee St.
5810 19-1959	"	"	"	"	J. H. Mauldin, Secy East	800	164	9100	Sec. 7, East Highlands Est Lot 4, Willow Spgs. Dr + Hunka
5798 19-1959	"	"	"	"	Nathan H. Nichols, Jr.	800	167	11500	Julian Hill. Lot 25, Arawasee Dr.
5925 20-1959	"	"	"	"	Mr. Grace B. Smith	800	277	7000	Est. Chick Spgs. Sp. St. Tracts 11+12, King Greer
6121 21-1959	"	"	"	"	Ora Lee Ashmore	800	342	7800	Hilton Oaks Lot 20, Hilton St.
6118 21-1959	"	"	"	"	James C. Balentine	800	383	8500	Glendale, Mauldin Austin Sp Lot 148, Fairfield Dr.
6091 21-1959	"	"	"	"	Mary Hafford	800	386	7500	Gault Sp. Lot 12, Old Augusta Rd.
6103 21-1959	"	"	"	"	James A. Harris	800	389	6300	Grand View Lot 66, Washington Ave
6098 21-1959	"	"	"	"	Anelane C. Gibson	800	393	14800	Sec. B, Ellikhan Acren Lot 19, Larkwood Ave.
6148 21-1959	"	"	"	"	Lonnie C. Fortner	800	469	8350	Western Hill, Sec 2. Lot 6, El Paso Dr.
6146 21-1959	"	"	"	"	J. P. Medlock	800	472	7500	Sp. 1, Fresh Meadows Farm, Gault Sp Lot 143, Miracle Dr. Plat 2,
6419 25-1959	"	"	"	"	Roy J. Martin	800	588	4900	Rd. Mills Sp. Lot, New Durham Bridge

INDIRECT or MORTGAGEE Index to Real Estate Mortgages — Greenville County, S. C.

Cott Family Name Index No. 1-5

To locate names, open at SURNAME INITIAL TAB and refer to Ref Sub-index sheet for page reference.

Made by The Cott Index Company, Columbus, Ohio
Sold by Walker, Evans & Cogswell Co., Charleston, S. C.

()

FILE NUMBER	MORTGAGEES FAMILY NAMES	GIVEN NAMES ABCDEFGHIJ	GIVEN NAMES KLMNO	GIVEN NAMES PQRSTUWXYZ	MORTGAGORS	BOOK	PAGE	Amount	BRIEF DESCRIPTION, LOCATION, ETC. (Not Warranted)
6421								00	Harmon Drive
Aug. 25, 1959	First	Federal	S. + L	Assn.	Francis B. Mason	800	591	83.00	Lat 12 + Part Lat 14
6672								00	Green Forest
27, 1959	"	"	"	"	Herbert C. Hood	801	86	10,900	Lat 20, Sec B, Everest St.
6769								00	Vista Hills
28, 1959	"	"	"	"	William Alva Vaughn	801	145	9,500	Lat 66, Ridgewood Dr
6764								00	Park
28, 1959	"	"	"	"	Kevin L. Gilstrap, et al	801	148	4,100	Lat 23, Betw are. Stuyvesant
6765								00	(U. S. 276) Mauldin
28, 1959	"	"	"	"	Donald E. Baltz	801	151	30,000	3 1/2 acres, Laurens Rd.
6766								00	Cherokee Forest
28, 1959	"	"	"	"	James A. McHugh	801	154	15,000	Lat 2, Roberts Dr - Plat 3
6767								00	
28, 1959	"	"	"	"	A. A. Molnar, et al	801	157	16,000	Lat 10, Hillcrest ave
6768								00	Laurens Rd.
28, 1959	"	"	"	"	Robert Harmon Vaughn	801	160	7,000	Lat 26 + Part Lat 27
6856								00	Cherokee Forest
28, 1959	"	"	"	"	Ray B. Zimmerman	801	203	13,000	Lat 13, Roberts Dr - Plat 3
6853								00	are - Riverside
28, 1959	"	"	"	"	Bertha C. Allen	801	206	22,000	Lat 2, Blk J, Edgemont
6854								00	Hampton Terrace, chib eggs
28, 1959	"	"	"	"	Jack F. Mayer, et al	801	209	15,000	Lat 39, Lisa Dr, Stade
6852								00	Valley Dale
28, 1959	"	"	"	"	William A. Vaughn	801	212	6,400	Lat 6, Bagwell St -
6855								00	Valley Dale
28, 1959	"	"	"	"	William A. Vaughn	801	215	6,400	Lat 5, Bagwell St.
6982								00	Part of Broadleaf Forest
31, 1959	"	"	"	"	Ida Ruth R. Middleton	801	305	10,750	Lat 23, Broadleaf Court
6983								00	Thornwood arch, Sec 2
31, 1959	"	"	"	"	L. M. Brown	801	308	9,900	Lat 109, Longwood Dr -
6984								00	Ocean Terrace Sec 2
31, 1959	"	"	"	"	L. M. Brown	801	311	6,500	Lat 32, Midway Dr -

INDIRECT or MORTGAGEE Index to Real Estate Mortgages - Greenville County, S. C.

REG. U. S. PAT. OFFICE *Chas. McCall* County Indexes Since 1888 An Identifying Trade Mark

To locate names, open at SURNAME INITIAL TAB and refer to Buff Sub-Index sheet for page reference.

Cott Family Name Index No. 1-S

FILE NUMBER DATE OF RECORD	MORTGAGEES FAMILY NAMES	GIVEN NAMES ABCDEFGHIJ	GIVEN NAMES KLMNO	GIVEN NAMES PQRSTUVWXYZ	MORTGAGORS	BOOK	PAGE	Amount	BRIEF DESCRIPTION, LOCATION, ETC. (Not Warranted)
6985 Aug. 31, 1959	First	Federal	S. r	L. Assn.	Joe J. Farese	801	314	1,600	Creek Dr. Woodfields. Lat 16.3, Sec 3, Pine
7100 Sep 1, 1959	"	"	"	"	William H. Berry	801	338	16,000	Medwain Gardens, Butler Sp. Part Lot 34, Lynwood ave., Sec. 2, Western Hills
7184 " 1-1959	"	"	"	"	Ralph H. Morgan, et al	801	341	8,250	Lat 35, Jackson Dr. 3, Cherokee Forest
7185 " 1-1959	"	"	"	"	Henry C. Harding	801	344	4,500	Lat 57, Roberts Dr. Out O'neal Sp.
7097 " 1-1959	"	"	"	"	Mrs. Glenda Riley	801	347	5,800	1 acre, Jordan Rd. Martin St., Elizabeths Heights
7098 " 1-1959	"	"	"	"	J. L. Elgin, et al	801	350	3,250	Lat 57, Cav. Chandler St. +
7099 " 1-1959	"	"	"	"	David H. Mauldin et al	801	353	7,600	Lat 14, Ridgeway Dr. near Mauldin, Austin Sp.
7096 " 1-1959	"	"	"	"	Nancy E. Abercrombie	801	380	12,600	Lat 42, Ivy Dr. Greenfield, Plat 3, Cherokee Forest
7290 " 2-1959	"	"	"	"	Henry C. Harding	801	457	10,350	Lat 25, Viski Circle Surrentine Rd. Chick Spgs. Sp.
7291 " 2-1959	"	"	"	"	Herbert C. Hood	801	460	19,000	Lots 3 + 4 + Part Lot 2, Court
7292 " 2-1959	"	"	"	"	Cliff Kennedy et al	801	463	8,600	Lat 5, Addie Court.
7428 " 3-1959	"	"	"	"	J. L. Perry, et al	801	524	3,700	12.28 acres Chick Spgs. Sp. Sec. 1, Rockvale
7432 " 3-1959	"	"	"	"	G. H. Strickland et al	801	527	10,000	Lots 83 + 84 Sandus St. Court
7431 " 3-1959	"	"	"	"	Robert M. Hawkins et al	801	530	10,750	Lat 16, Lawnview Rockmond Heights, Smith Sp.
7427 " 3-1959	"	"	"	"	J. H. Cannon, Inc.	801	533	6,000	Lat 9, Jerry Court Part Broadleaf Forest.
7492 " 4-1959	"	"	"	"	Curtis L. Morton	801	591	10,750	Lat 23, Broadleaf Court

INDIRECT or MORTGAGEE Index to Real Estate Mortgages — Greenville County, S. C.

Cott Family Name Index No. 1-S

To locate names, open at SURNAME INITIAL TAB and refer to Bufr Sub-Index sheet for page reference.

Made by The Cott Index Company, Columbus, Ohio
Sold by Walker, Evans & Cogswell Co., Charleston, S. C.

()

FILE NUMBER	MORTGAGEES FAMILY NAMES	GIVEN NAMES ABCDEFGHIJ	GIVEN NAMES KLMNO	GIVEN NAMES PQRSTUWXYZ	MORTGAGORS	BOOK	PAGE	Amount	BRIEF DESCRIPTION, LOCATION, ETC. (Not Warranted)
7491	Frost	Federal	S + L	Assn.	Charles F. Robertson	801	594	10,750 ⁰⁰	Part Broadleaf Forest - Lot 33 Broadleaf Court.
4-1959					James D. Cordell	801	597	10,800 ⁰⁰	Angusta acer, Gault Jf. Lot 250, Chatham Drive.
7490					Henry C. Harding	801	600	8,400 ⁰⁰	Western Hills - Lot 64, Insson Drive.
4-1959					C. H. Hinton	802	1	16,500 ⁰⁰	Edwards Prop. Lot 15 N. S. Hy. 29, Jas. M.
7485					James C. Balentine	802	93	8,500 ⁰⁰	Stuedale Mauldin, Austin Jf. Lot 147, Fairfield Dr.
4-1959					Lloyd H. Gidtrap	802	96	8,500 ⁰⁰	(Edgemont ave) Haynsworth Hqts. Lot 6 Haynsworth Rd.
7484					Ethel C. Garrett, et al	802	99	2,100 ⁰⁰	Slater Village Lots 1 + 2, Bk. J. Mellon St.
4-1959					Herbert C. Hoop	802	135	9,000 ⁰⁰	Fairview Jf. Lot 55, Woodfield St.
7649					L. M. Brown same as et al	802	138	6,500 ⁰⁰	Paris Mt. Jf. Lot 7, Berea Lane
5-1959					Donald L. Perry	802	141	10,200 ⁰⁰	Lot 10, Ridgeway Dr. Indian Hills
7647					Doyle Black	802	14x	10,000 ⁰⁰	Lot 46, Chiskawan Dr. Bell Circle, Brookgreen
5-1959	M. Y. Styler	802	147	7,500 ⁰⁰	Lot 2, cov. Tigerwell Rd. + Lot 2, Neal St.				
7648	Mary L. McHugh	802	237	3,000 ⁰⁰	Paris Piney Park. Lots 7 + 8, Paris Mt. Rd.				
5-1959	Wiley J. Roberts	802	240	5,300 ⁰⁰	ave. Lots 21 + 20 East Stone				
7706	Anderson, S. C.	802	299	10,000 ⁰⁰	None Rd. + Helcome Rd. Part Lot 28, cov. White				
8-1959	United Offices, Inc.	802	299	10,000 ⁰⁰					
7707	H. E. McCham	802	345	10,000 ⁰⁰					
8-1959									
7708									
8-1959									
7709									
8-1959									
7710									
8-1959									
7850									
9-1959									
7851									
9-1959									
8016									
10-1959									
8108									
11-1959									

INDIRECT or MORTGAGEE Index to Real Estate Mortgages — Greenville County, S. C.

REG. U. S. PAT. OFFICE *ChumCott* County Indexes Since 1888 An Identifying Trade Mark

To locate names, open at SURNAME INITIAL TAB and refer to Buff Sub-Index sheet for page reference.

Cott Family Name Index No. 1-S

FILE NUMBER	MORTGAGEES FAMILY NAMES	GIVEN NAMES ABCDEFGH	GIVEN NAMES IJKLMNO	GIVEN NAMES PQRSTUWXYZ	MORTGAGORS	BOOK	PAGE	Amount	BRIEF DESCRIPTION, LOCATION, ETC. (Not Warranted)
8106 Sep. 11-1959	First	Federal	S + L	Assn.	Ansel O. Cooper	802	348	5000	00 Marietta Lot 4, Geer Hwy. near
8107 " 11-1959	"	"	"	"	Joseph B. Hagan et al	802	342	8000	00 Lot 13, Ridgeway Dr. 00 Brackman Ave + Darlington Ave
8105 " 11-1959	"	"	"	"	Oscar O. Freeman	802	351	9150	00 unnumbered Lot cov
8390 " 14-1959	"	"	"	"	Leslie + Shaw, Inc.	802	491	9500	00 Thornwood acre, chick Spg. #. 00 Lot 97, Merry Wood Dr. Plat 2
8334 " 14-1959	"	"	"	"	William H. Hopkins	802	494	10400	00 Indian Hills, 00 Lot 58, Saponce Dr.
8335 " 14-1959	"	"	"	"	Margaret M. Styles	802	497	7200	00 near Marietta 00 Lot 12, Lyncamore Dr.
8388 " 14-1959	"	"	"	"	Edward E. Wrenn, et al	802	500	11000	00 Part of Broadleaf Forest 00 Lot 33 Broadleaf Court
8387 " 14-1959	"	"	"	"	Roland N. Mc Cray et al	802	503	5000	00 Rest - Bates Sp. 00 Tract near Traveler
8486 " 15-1959	"	"	"	"	Mary E. Duke et al	802	567	8200	00 Design Terrace, Gantt Sp. 00 Lot 39, N. Wingate Rd. Sec 2
8634 " 16-1959	"	"	"	"	Jalton C. Roberts	803	95	6000	00 Rd. Rancher, Rivier. Sp. 00 Lot 90 Rice St. Augusta
8642 " 16-1959	"	"	"	"	Lewis E. Sanford et al	803	98	3650	00 Watter St. (Hunt St.) S. C. Sp. 00 Lot 1, small part Lot 26
8801 " 17-1959	"	"	"	"	H. R. Mulvey	803	183	10800	00 Forestdale Hgts, Chick Spg. Sp. 00 Lot 25 Forestdale Dr.
8990 " 19-1959	"	"	"	"	Anna M. Goodwin	803	303	2750	00 Springs Land Co. Subd - 00 Lot 15, Sec 7, Rose Ave, Chapin
8992 " 19-1959	"	"	"	"	Virginia H. Payne et al	803	306	4400	00 Chestnut Hills 00 Lot 79 Chipley Lane
8991 " 19-1959	"	"	"	"	Abner J. Trammell	803	309	15000	00 Chick Spg. Sp. 00 Lot 248, Mabel Ave.
9164 " 22-1959	"	"	"	"	Geo. B. Derrish	803	410	4000	00 Chick Spg. Sp. 00 Lots 1+2, W. Hill Prop.

INDIRECT or MORTGAGEE Index to Real Estate Mortgages - Greenville County, S. C.

Cott Family Name Index No. 1-S

To locate names, open at SURNAME INITIAL TAB and refer to Buff Sub-Index sheet for page reference.

Made by The Cott Index Company, Columbus, Ohio
Sold by Walker, Evans & Cogswell Co., Charleston, S. C.

FILE NUMBER	MORTGAGEES FAMILY NAMES	GIVEN NAMES ABCDEFGHIJ	GIVEN NAMES JKLMNO	GIVEN NAMES PQRSTUVWXYZ	MORTGAGORS	BOOK	PAGE	Amount	BRIEF DESCRIPTION, LOCATION, ETC. (Not Warranted)
9163 Sep. 22, 1959	First	Federal	L. + L.	Assn.	Brady B. Sprone	803	413	9,500	Plat 2 Sec 1, Fresh Meadow Farm
9168 " 22, 1959	"	"	"	"	Joe J. Faruse	803	416	10,500	Lot 138, High Valley Blvd Woodfield, Sec A.
9283 " 23, 1959	"	"	"	"	Sales Co. Inc.	803	557	30,000	Lot 109, Crestfield Rd.
9284 " 23, 1959	"	"	"	"	Batany Hoods Bldg + etal	803	463	12,000	1. Batany Hoods, Chick Spgs. Lot 24, Normandy Rd. Sec Greenbrier Austin Sp.
9285 " 23, 1959	"	"	"	"	Lewis L. Pilstrap	803	466	8,200	Lot 20, Greenbrier Dr + Hwy. 276
9279 " 23, 1959	"	"	"	"	Henry Alexander	803	469	9,000	Lot 10, Bagwell St. Valley Dale
9378 " 23, 1959	"	"	"	"	Fred F. Carnell, etal	803	472	3,000	Lot 12, Ridgeway Dr. Slater Village
9480 " 24, 1959	"	"	"	"	William H. Dill	803	588	9,000	Lot 11, Beh. H. Webster St. 2 small triangular strips of Lot 2 Palmer Cordell Prop
9543 " 25, 1959	"	"	"	"	Palmer Cordell	803	588	10,000	Welcome ave (Part Lot 134) Camilla Park Subd 2
9544 " 25, 1959	"	"	"	"	B. R. Huskaby	804	42	10,000	Western Hills, Pair Mt. Sp. Lot 86, Alice Farr Dr.
9545 " 25, 1959	"	"	"	"	Tommy P. McLeer	804	45	9,500	Lot 8, Pinson ave.
9704 " 26, 1959	"	"	"	"	Henry C. Harding	804	48	6,800	Western Hills - Lot 7, El Paso Dr.
9703 " 26, 1959	"	"	"	"	J. P. Medlock	804	122	7,900	Sec 1, Fresh Meadow Farm, South of Lot 144, Mirask Dr Plat 2
9706 " 26, 1959	"	"	"	"	Edgar J. Pense etal	804	125	10,000	Thornwood Acres, Chick Spgs. Sp Lot 43, Longwood Dr Plat 2
9701 " 26, 1959	"	"	"	Anderson	J. P. Medlock	804	128	7,500	Sec 1, Fresh Meadow Farm, South Lot 145, Mirask Dr Plat 2
	"	"	"	"	Oscar Green	804	135	8,500	Augusta Rd. Rauscher Lot 31, De Oyler Ave -

INDIRECT or MORTGAGEE Index to Real Estate Mortgages - Greenville County, S. C.

Cott Family Name Index No. 1-S

REG. U. S. PAT. OFFICE *Chas. McCott* County Indexes Since 1888 An Identifying Trade Mark

To locate names, open at SURNAME INITIAL TAB and refer to Buff Sub-Index sheet for page reference.

FILE NUMBER	MORTGAGEES FAMILY NAMES	GIVEN NAMES ABCDEFGH	GIVEN NAMES IJKLMNO	GIVEN NAMES PQRSTUWXYZ	MORTGAGORS	BOOK	PAGE	Amount	BRIEF DESCRIPTION, LOCATION, ETC. (Not Warranted)
9830 Sep 28 1959	First	Federal	B. + L. Rein		J. H. Pitto	804	231	10,500	00 Thornwood acre Lot 32, Forestwood Dr.
9832 28-1959	"	"	"	"	James H. Loftis, et al	804	234	9000	00 Prop. Sam Sausi Develop. Co. Part Lots 45 + 46 Rodney ave
9826 28-1959	"	"	"	"	L. M. Brown	804	237	8000	00 Woodale Mauldin, Austin Sp. Lot 79, Fairfield Dr.
9831 28-1959	"	"	"	"	Mauldin, atty. in fact J. H. Mauldin, by H. M.	804	240	8500	00 Recen Dr. Recen Terrace, Gantt Sp. Lot 47, Cor. Augusta Ed. +
10072 30-1959	"	"	"	"	B. J. Reeves	804	358	6,600	00 Dr. Sec 1, Oakvale Lot 96 Kenmore
10208 Oct 1-1959	"	"	"	"	Donald E. Balty	804	389	9,200	00 Forestdale Heights - Lot 55 Forestdale Dr.
10207 1-1959	"	"	"	"	Donald E. Balty	804	392	7,800	00 Forestdale Hgts. Lot 54 Forestdale Dr.
10300 1-1959	"	"	"	"	R. Earl Lark, et al	804	447	15,900	00 Northside Heights Lot 17 High View Dr.
10302 1-1959	"	"	"	"	Richard H. Payne	804	450	3,700	00 Se. Sater Village Lot 10, Bek H. Webster
10299 1-1959	"	"	"	"	Robert A. Bailey	804	453	10,000	00 Horsie Rd. Paris Mt. Sp. Lot 4 + Part Lot 5 White
10301 1-1959	"	"	"	"	Robert Lee Childs	804	456	5,700	00 Oakvale Terrace, Gantt Sp. Lot 23 Oakvale Dr.
10571 5-1959	"	"	"	"	John K. Temple, Jr.	804	585	7,000	00 Mauldin Austin Sp. Lot 81, Fairfield Dr, Edendale
10568 5-1959	"	"	"	"	J. C. Rasmussen	804	588	11,250	00 Broadleaf Forest Lot 26 Broadleaf Court
10569 5-1959	"	"	"	"	James D. Cordell	804	591	9,600	00 Rd. High Heights Subd. Lot 18, Bek C West Parker
10570 5-1959	"	"	"	"	Euralle H. Forrester	804	594	4,500	00 Bek 9, Mayfair Est. Chick Sp. Sp. Lots 8 + 9, on Lee Rd + Duffany Dr.
10712 6-1959	"	"	"	"	Allen E. Vaughn	805	37	15,400	00 Rd. Lake Forest Lot 98, Sec 2, Berryhill

INDIRECT or MORTGAGEE Index to Real Estate Mortgages — Greenville County, S. C.

Cott Family Name Index No. 1-3

To locate names, open at SURNAME INITIAL TAB and refer to Ref Sub-Index sheet for page reference.


Made by The Cott Index Company, Columbus, Ohio
Sold by Walker, Evans & Cogswell Co., Charleston, S. C.

()

FILE NUMBER	MORTGAGEES	GIVEN NAMES	GIVEN NAMES	GIVEN NAMES	MORTGAGORS	BOOK	PAGE	Amount	BRIEF DESCRIPTION, LOCATION, ETC.
DATE OF RECORD	FAMILY NAMES	ABCDEFGHIJ	IJKLMNO	PQRSTUVWXYZ					(Not Warranted)
10717 Dec 6-1959	First	Federal	S. + L.	Assn.	Mr. S. Odum et al	805	40	3600	on Road, chick spg. sp. Lots 13, 14 + 15, E. mark
10716 6-1959	"	"	"	"	Levir L. Gilstrap et al	805	43	4200	on Parkview Lot 20, Sitka ave.
10841 7-1959	"	"	"	"	William J. Delaney et al	805	115	14000	on Sec 4, Ellenton area Lot 78, Lockwood ave.
10839 7-1959	"	"	"	"	William J. Dill, Jr.	805	118	11,000	on Part of Broadleaf Forest Lot 30, Broadleaf Court
10840 7-1959	"	"	"	"	J. Odell Jones	805	121	7,000	on Spg. sp. Lot, Olive St. chick
10980 8-1959	"	"	"	"	Richard S. Carnes et al	805	223	15,500	on Lot 9, Helrose ave.
10981 8-1959	"	"	"	"	Richard A. Owings	805	226	9,500	on Lot 36, Russell Ave
11201 12-1959	"	"	"	"	Broadus Johnson	805	368	5,300	on Kantt sp. Lot 3, Old Augusta Rd.
11202 12-1959	"	"	"	"	Heaton Corporation of Wilmington	805	385	9,000	on Pleasantdale Lot 21, Pleasantdale Circle
11203 12-1959	"	"	"	"	Joe J. Faress	805	388	10,000	on Woodfields, Inc. Sec. 4. Lot 108, Crestfield Rd.
11290 12-1959	"	"	"	"	Robert E. Reeves et al	805	394	13,000	on Mt. View ave. + Rutherford St. Lot 1 + Part Lot 2, Blk. A, car.
11289 12-1959	"	"	"	"	William Gary Aiken et al	805	391	7,200	on Sunnyside Hills Lot 52, Central Court, north
11292 12-1959	"	"	"	"	Lloyd H. Gilstrap et al	805	397	12,000	on Austin sp. Lot 25, Ivy Dr. Greenbriar
11288 12-1959	"	"	"	"	Ida Reaman	805	400	6000	on Lot 10, Sec. 8, West Earle St.
11291 12-1959	"	"	"	"	Mauldin, atty. in fact J. H. Mauldin, by H. H.	805	403	7,300	on Carney Park Lot 3, Wheatley Place
11369 12-1959	"	"	"	"	Larry Brasley, et al	805	467	4,000	on Lynchar Dr. + Cook St. Lots 33, 34 + Part Lot 35.

INDIRECT or MORTGAGEE Index to Real Estate Mortgages — Greenville County, S. C.

REG. U. S. PAT. OFFICE *Chas. McCall* County Indexes Since 1888
An Identifying Trade Mark

 To locate names, open at SURNAME INITIAL TAB and refer to Buff Sub-Index sheet for page reference.

Cott Family Name Index No. 1-S

FILE NUMBER	MORTGAGEES FAMILY NAMES	GIVEN NAMES ABCDEFGH	GIVEN NAMES IJKLMNO	GIVEN NAMES PQRSTUVWXYZ	MORTGAGORS	BOOK	PAGE	Amount	BRIEF DESCRIPTION, LOCATION, ETC. (Not Warranted)
DATE OF RECORD									
11368 Oct. 13, 1959	First	Federal	S. + L.	Acin	D. Cody Hill a corp.	805	471	8,350	00 Mauldin Meadows Paris Mt. G. Lot 12 Mauldin Circle, Indian Hills.
11447 14-1959	"	"	"	"	Frank Ulmer Lbr. Co.	805	511	8,200	00 Lot 54, Hiwassee Dr. Lane, Lake Forest.
11428 14-1959	"	"	"	"	W. Lewis Stover et al	805	514	13,000	00 Lot 25, Sec. 1, Stonewall Timberlake
11530 14-1959	"	"	"	"	James B. Roberts et al	805	531	1,724	00 Lot 7, Selwyn Dr. Court, near City
11701 16-1959	"	"	"	"	Margaret J. Whitten	806	61	10,650	00 Lot 15, Lawnview Montevideo, Batez Sp.
11700 16-1959	"	"	"	"	George Peterson	806	64	11,000	00 Lot 14, West Scenic Dr. Hermitage Rd. Timberlake
11838 17-1959	"	"	"	"	E. J. Mc. Carty	806	97	15,500	00 Lot 2, cor Selwyn Dr. + Cherokee Park.
11837 17-1959	"	"	"	"	Lucy B. Bullack	806	100	5,500	00 Lot 45, Keowee ave. Chick Spg. Sp.
11972 19-1959	"	"	"	"	Billy D. Cox	806	174	11,600	00 Lot 6, Chandler St. Crystal Ave - City
12015 20-1959	"	"	"	"	Edgar Odum	806	232	6,300	00 Lot 5 + Part Lot 6 Elletson Acres.
12019 20-1959	"	"	"	"	Anahane C. Gibson	806	235	12,000	00 Lot 4, Lowndes ave - Sec. B. Spg. Sp.
12196 21-1959	"	"	"	"	J. Harold Gillopie et al	806	291	22,000	00 31.26 acres, Chick
12472 24-1959	"	"	"	"	Max H. Foster	806	472	10,000	00 Lot 9, Razor Dr. E. 1/2 St + First ave, Park Place
12473 24-1959	"	"	"	"	Harry H. Palm	806	475	30,000	00 Lot 1, Blk B, Cor Second Sec 2, Thornwood Acres
12474 24-1959	"	"	"	"	E. H. Price	806	478	11,000	00 Lot 62, Thornwood Dr. Western Hills.
12475 24-1959	"	"	"	"	Henry C. Harding	806	481	6,900	00 Lot 22, El Paso Dr.

INDIRECT or MORTGAGEE Index to Real Estate Mortgages — Greenville County, S. C.

Cott Family Name Index No. I-S

To locate names, open at SURNAME INITIAL TAB and refer to Buff Sub-index sheet for page reference.

Made by The Cott Index Company, Columbus, Ohio
Sold by Walker, Evans & Cogswell Co., Charleston, S. C.

()

FILE NUMBER	MORTGAGEES	GIVEN NAMES	GIVEN NAMES	GIVEN NAMES	MORTGAGORS	BOOK	PAGE	Amount	BRIEF DESCRIPTION, LOCATION, ETC.
DATE OF RECORD	FAMILY NAMES	ABCDEFGHIJ	KLMNO	PQRSTUVWXYZ					(Not Warranted)
12572				Anderson				00	
Oct. 26-1959	Frist	Federal	S. + L.	Aven.	Berry M. Danenport	806	547	3500	18 1/2 acres Oaklawn Sp.
12588				Grille				00	Lincoln & Washington Heights
26-1959	"	"	"	"	D. C. Butler	806	581	3000	Lot 5, cor Anderson & +
12605								00	July St. Prop. P. L. Bruce
26-1959	"	"	"	"	Katie Brown	806	584	3000	Lot 13, unnamed St. (Now
12604								00	Jeyes Ave. - Highland
26-1959	"	"	"	"	Ralph Omene	806	587	3900	Lot 4 + Part Lot 5, Bell O.
12589								00	Shornwood area, Sec 2
26-1959	"	"	"	"	J. H. Pitts	806	590	10500	Lot 106, Merrywood Dr. -
12590								00	Pelham Road
26-1959	"	"	"	"	William C. Garrett	806	593	12500	1.32 acres, Grille -
12591								00	Lot 71, West Ave.
26-1959	"	"	"	"	J. H. Mauldin	806	596	14300	Lot 62, Springside St. +
12592								00	Mrs Swain Garden, Butler Sp
26-1959	"	"	"	"	H. Frank Durham	806	599	11400	Lot 36, Memosa Dr. -
12800								00	Keith Dr. Butler Sp.
28-1959	"	"	"	"	Albert C. Kautsky	807	95	7200	Lot 3, cor Eisenhower Ave. +
12801								00	Sec. 1, Fresh Meadow Farms, East
28-1959	"	"	"	"	Earl H. Watson	807	98	9800	Lot 139, High Valley Blvd
12802								00	
28-1959	"	"	"	"	Alvin C. Robinson	807	101	8000	3.49 acres, Hwy. 276, Mountain
13043								00	Shornwood area
30-1959	"	"	"	"	Herbert C. Hood	807	199	11700	Lot 9, Baymore Dr.
13084								00	Westview Heights
30-1959	"	"	"	"	Edward Brooks, et al	807	205	6000	Lot 113, Melburn Ave
13085								00	Liberty Park, map 12
30-1959	"	"	"	"	M. A. Proffitt	807	208	25000	Lot 36, Sandra Lane
13087								00	Shornwood area?
30-1959	"	"	"	"	Larry G. Shaw	807	211	9800	Lot 110, Sec. 2, Longwood Dr
13086								00	Hillside Dr. Highland Terrace
30-1959	"	"	"	"	Irene S. Zouvelchaw	807	214	13000	Lot 11 + Part Lot 12, Sec. 2

INDIRECT or MORTGAGEE Index to Real Estate Mortgages — Greenville County, S. C.

22

REG. U. S. PAT. OFFICE *Chas. McCall* County Indexes Since 1888 An Identifying Trade Mark

To locate names, open at SURNAME INITIAL TAB and refer to Buff. Sub-Index sheet for page reference.

Cott Family Name Index No. 1-S

FILE NUMBER DATE OF RECORD	MORTGAGEES FAMILY NAMES	GIVEN NAMES ABCDEFGHIJ	GIVEN NAMES JKLMNO	GIVEN NAMES PQRSTUVWXYZ	MORTGAGORS	BOOK	PAGE	Amount	BRIEF DESCRIPTION, LOCATION, ETC. (Not Warranted)
13038 Oct. 30, 1959	First	Federal	S. & L. Loan		Halter J. Kiser, Jr.	807	217	11,250	East Highland East. Lot 13, Sta 7, Willow Spgs. Dr.
13040 " 30, 1959	"	"	"	"	Mary Petropoulos	807	220	2350	00 Bek. 13 1/2 Boyce Lawn Lot 7, Pettigrew St.
13033 " 30, 1959	"	"	"	"	Hooton Corp of Wilmington	807	305	10,000	00 Circle, Pleasantdale. Lot 30 Pleasantdale
13246 Nov. 2, 1959	"	"	"	"	E. E. Scott	807	328	12,500	00 Towne Sts - Lot cor West Earl +
13249 " 2, 1959	"	"	"	"	Robert J. Fowler	807	331	4,000	00 Grove Sp. Lot U. S. Hwy. 29.
13248 " 2, 1959	"	"	"	"	James D. Cordell	807	334	12,500	00 Red Huger Heights. Lot 6 Bek B West Parker
13246 " 2, 1959	"	"	"	"	Charles H. Scales, Jr. ^{etal}	807	337	22,000	00 Spyniew Dr. + Parkin Mill Rd. Lot 39 + Part Lot 39. a. cor.
13355 " 3, 1959	"	"	"	"	Robert L. Watkins, Jr. ^{etal}	807	401	8,750	00 Biltmore Ave. Lot cor Pearl ave +
13723 Nov 5-1959	"	"	"	"	D. H. Mauldin	807	564	9,100	00 Greenbrier, Austin Sp. Lot 64 Hawthorne Dr.
13712 " 5-1959	"	"	"	"	Jerry Marvin Hendrix ^{etal}	807	567	9,700	00 Plat 2, Sec 1, Fresh meadow Farms Lot 140 High Valley Blvd
13699 " 5-1959	"	"	"	"	Jack E. Shaw ^{etal}	807	570	9,400	00 Chick Spgs. Sp. Lot 1 Forestwood Dr.
13689 " 5-1959	"	"	"	"	Louise C. Trammell ^{etal}	807	573	13,000	00 Chick Spgs. Sp. Lot 30, Mabel ave.
13697 " 5-1959	"	"	"	"	Linda K. Daniel	807	576	10,700	00 Part of Broadleaf Forest Lot 29 Broadleaf Court
13856 " 6, 1959	"	"	"	"	Joe J. Farlow	808	58	9200	00 Woodfields. Lot 110 Crestfield Rd
13857 " 6, 1959	"	"	"	"	Nell M. Snyder ^{etal}	808	61	12,000	00 Mable ave. (Part, Prop. James M. Edwards) Lot 43, Yorkshire Dr. (formerly
13974 " 9, 1959	"	"	"	"	Jessie L. Seatt	808	148	15,500	00 Plat 3, Cherokee Forest. Lot 40 Vicki Circle.

INDIRECT or MORTGAGEE Index to Real Estate Mortgages — Greenville County, S. C.

Cott Family Name Index No. 1-3

To locate names, open at SURNAME INITIAL TAB and refer to Ref Sub-Index sheet for page reference.

Made by The Cott Index Company, Columbus, Ohio
Sold by Walker, Evans & Cogswell Co., Charleston, S. C.

22
()

FILE NUMBER	MORTGAGEES	GIVEN NAMES	GIVEN NAMES	GIVEN NAMES	MORTGAGORS	BOOK	PAGE	Amount	BRIEF DESCRIPTION, LOCATION, ETC. (Not Warranted)
DATE OF RECORD	FAMILY NAMES	ABCDEFGHIJ	IJKLMNOP	QRSTUVWXYZ					
13975 Nov. 9, 1959	Trust	Federal	S. & L. Co. Inc.		P. L. Fortune, Jr. <i>et al</i>	808	151	2,700	Susan Fortune Lots 5, 6, 7, 8, 9, 12 & 13 Prop.
13976 9-1959	"	"	"	"	Dimwiddie L. Huffman <i>et al</i>	808	154	9,500	Chick Spgs. Sp. Part Lot 57, Helpham Dr
13977 9-1959	"	"	"	"	Bertha May Hammond	808	158	2800	2 Overbrook Land Co. Prop. Lot 81 Overbrook Rd. Plat
14127 10-1959	"	"	"	"	James L. Watson <i>et al</i>	808	222	10,000	Heights, Sec 2 Lot 49, Vale St. White Horse
14261 12-1959	"	"	"	"	Elizabeth Melam Adams	808	371	1,000	Lot 5, Downer St.
14464 13-1959	"	"	"	"	H. N. Leslie	808	438	9300	Shanwood acre, Chick Spgs. Sp. Lot 93 Merrywood Dr. Sec. 2
14465 13-1959	"	"	"	"	H. N. Leslie	808	441	9500	Shanwood acre, Chick Spgs. Sp. Lot 17, Shanwood Dr.
14607 14-1959	"	"	"	"	William H. Hyatt, Jr. <i>et al</i>	808	484	2300	Labl Forest Heights, Chick Spgs. Sp. Lot 3, Sweetbrier Rd. Sec. 2
14604 14-1959	"	"	"	"	Henry C. Harding <i>et al</i>	808	487	6,600	Hills Lot 3, El Paso Dr. Western
14606 14-1959	"	"	"	"	Harold Davidson <i>et al</i>	808	490	12,000	Chick Spgs. Sp. Lots 27 & 28, Highland Dr.
14605 14-1959	"	"	"	"	Roxie Mae Sheaff Roxie Mae Moore, formerly	808	493	1800	one Riverside Lot 8, Bldg. L, Highlawn
14703 16-1959	"	"	"	"	J. H. Mauldin <i>et al</i>	808	538	14,000	St. Prop. J. H. Mauldin Lots 63 & 64, Springside
14698 16-1959	"	"	"	"	Anna Y. Black <i>et al</i>	808	541	3500	Verner Heights Part Lot 6, Mrs. Beth St.
14699 16-1959	"	"	"	"	L. M. Brown	808	544	7600	one Mlenbale, Mauldin Austin Sp. Lot 80, Fairfield Dr.
15087 19-1959	"	"	"	"	Raymond H. Hight <i>et al</i>	809	118	9,500	Broadleaf Forest Lot 31, Broadleaf Court,
15088 19-1959	"	"	"	"	Louis E. Howard	809	121	9,100	Kirkwood Heights Lot 14, Birchwood Dr.

INDIRECT or MORTGAGEE Index to Real Estate Mortgages — Greenville County, S. C.

22

REG. U. S. PAT. OFFICE *Chambers* County Indexes Since 1888 An Identifying Trade Mark

To locate names, open at SURNAME INITIAL TAB and refer to Bk Sub-Index sheet for page reference.

Cott Family Name Index No. 1-3

FILE NUMBER	MORTGAGEES	GIVEN NAMES	GIVEN NAMES	GIVEN NAMES	MORTGAGORS	BOOK	PAGE	AMOUNT	BRIEF DESCRIPTION, LOCATION, ETC.
DATE OF RECORD	FAMILY NAMES	ABCDEFGHIJ	IJKLMNOP	PQRSTUVWXYZ					(Not Warranted)
15089 Nov. 19, 1959	First	Federal S + L Assoc.			Lewis M. Dickinson	809	124	11,800	00 Dr., East Highlands Est. Lot 8, Sec. 7, Willow Spgs.
15083 19, 1959	"	"	"	"	Henry C. Harding	809	127	6,000	00 Mayfair Est., Chick Spgs. 2p. Lots 56 + 57, Blk. D.
15085 19, 1959	"	"	"	"	Herbert A. Babb	809	130	12,000	00 East Highlands Est. Lot 7, Sec. 7, Willow Spgs. Dr.
15086 19, 1959	"	"	"	"	same as Louise C. Bagwell Louise E. Bagwell	809	133	5,000	00 McCullough Heights. Lot 26, Franklin Rd.
15084 19, 1959	"	"	"	"	William Russ	809	136	11,000	00 East Highlands Est. Lot 6, Sec. 7, Willow Spgs. Dr.
15274 21, 1959	"	"	"	"	J. P. Medlask	809	276	7,700	00 Sec 1, Fresh Meadow Farms Lot 146, Miracle Dr., Plat 2
15272 21, 1959	"	"	"	"	Albert Lee Powell, Jr.	809	279	11,250	00 Sec 7, East Highlands Estates Lot 15, Willow Spgs. Dr.
15269 21, 1959	"	"	"	"	Herbert R. Sandrine	809	282	12,000	00 East Highlands Est. Lot 9, Willow Spgs. Dr. - Sec 7
15273 21, 1959	"	"	"	"	Richard J. Armstrong et al	809	285	9,000	00 Indian Hills. Lot 54, Niwassa Dr.
15276 21, 1959	"	"	"	"	et al Pottery Woods Bldg.	809	288	25,000	00 Botany Woods Lot 15, Edwards Rd. Sec 1
15277 21, 1959	"	"	"	"	et al Charles A. Collins	809	291	2,500	00 Mills Village, Eville. Lot 27, B. St. Woodside
15278 21, 1959	"	"	"	"	James J. Cordell	809	294	10,900	00 Parker Rd. - Hughes Hgts. Lot 4, Blk B West
15279 21, 1959	"	"	"	"	Christine Phillips	809	297	4,500	00 By. Rd. - Old Dunham Be. Rd. Lots 1, 2 + 3 cor. Old Gasley
15392 23, 1959	"	"	"	"	et al William M. Orem	809	331	10,500	00 Sec 2, Thornwood area Lot 97, Merrywood Dr.
15393 23, 1959	"	"	"	"	et al Gerald B. Cooper	809	334	3,000	00 Downwood, West Eville. Lot 15, Woodlawn Ave.
15391 23, 1959	"	"	"	"	et al Mary H. Harris	809	337	9,500	00 Orchard area, Chick Spgs. 2p. Lot 2, Lee Rd. Sec 1.

INDIRECT or MORTGAGEE Index to Real Estate Mortgages — Greenville County, S. C.

Cott Family Name Index No. 1-S

To locate names, open at SURNAME INITIAL TAB and refer to Huff Sub-Index sheet for page reference.

Made by The Cott Index Company, Columbus, Ohio
Sold by Walker, Evans & Cogswell Co., Charleston, S. C.

22
()

FILE NUMBER DATE OF RECORD	MORTGAGEES FAMILY NAMES	GIVEN NAMES ABCDEFGHIJ	GIVEN NAMES JKLMNO	GIVEN NAMES PQRSTUWXYZ	MORTGAGORS	BOOK	PAGE	Amount	BRIEF DESCRIPTION, LOCATION, ETC. (Not Warranted)
15524 Nov. 24, 1959	First	Federal	B & L	Acin	H. C. Balentine	809	397	12,400	Cherokee Forest Chick Spgs. Dr. Lot 64, Roberts Dr. Plat 5
15525 .. 24, 1959	"	"	"	"	H. J. Putnam	809	400	3300	Brookforest Chick Spgs. Dr. Lot 3, Blk. L, Beacon St
15527 .. 24, 1959	"	"	"	"	Donald E. Balty	809	403	8400	Brookforest Chick Spgs. Dr. Lot 39, Fairmount ave, East
15637 .. 25, 1959	"	"	"	"	Sybil H. Vaughn	809	460	9,000	Copland Est. Chick Spgs. Dr. Lots 39 & 40, Plat 3, D. P.
15768 .. 27, 1959	"	"	"	"	Albert Clark, et al.	809	515	7000	Stu & Lot Calhoun St Lot con. Jenkins & Malin
15904 .. 28, 1959	"	"	"	"	J. H. Mauldin	809	558	14,500	Lots 67 & 68 West ave & Perkins mill rd.
15955 .. 28, 1959	"	"	"	"	John B. Scoggins	809	561	30,000	Tract on Lot Augusta rd. Plat 3 Grant Sp
15958 .. 28, 1959	"	"	"	"	Mattie B. Kresham	809	564	2,200	Lots 59 & 60 Seventh St Corner Driv. Buena Vista, Chick Spgs. Dr.
16052 .. 30, 1959	"	"	"	"	William H. Bailey	810	5	8800	Lots 22 & 23, Blk 5, Sutton Western Hills
16049 .. 30, 1959	"	"	"	"	Henry C. Harding	810	8	7200	Lot 12, Mason Drive or
16163 Dec. 2, 1959	"	"	"	"	Joe E. Campbell	810	97	11,300	Lot, Green ave. or
16162 .. 2, 1959	"	"	"	"	Doris C. Burrell	810	100	4,500	Central Realty Corp. Prop Lot 20, Hampton Dr.
16387 .. 4, 1959	"	"	"	"	Margaret W. Vaughn	810	227	10,500	Stone Land Co. Part Lots 36 & 37 Sec. 3, Prop.
16396 .. 4, 1959	"	"	"	"	Robert E. Mason, et al.	810	230	10,000	Highlands Estate Lot 14, Sec. 7, Willow Spgs. Dr. East
16505 .. 5, 1959	"	"	"	"	Clyde Kaster	810	291	11,250	Sec. 7 East Highlands Est. Lot 16 Willow Spgs. Dr.
16506 .. 5, 1959	"	"	"	"	H. Lewis Stover	810	294	14,000	Sec. 1, Lake Forest Lot 32, Shenandoah Dr.

INDIRECT or MORTGAGEE Index to Real Estate Mortgages — Greenville County, S. C.

22

REG. U. S. PAT. OFFICE *Chas. M. Cott* County Indexes Since 1888 An Identifying Trade Mark

To locate names, open at SURNAME INITIAL TAB and refer to Buff Sub-Index sheet for page reference.

Cott Family Name Index No. 1-5

FILE NUMBER	MORTGAGEES	GIVEN NAMES	GIVEN NAMES	GIVEN NAMES	MORTGAGORS	BOOK	PAGE	Amount	BRIEF DESCRIPTION, LOCATION, ETC.
DATE OF RECORD	FAMILY NAMES	ABCDEFGHIJ	IJKLMNO	PQRSTUVWXYZ					(Not Warranted)
16585								00	Park Lane Terrace.
Dec. 7, 1959	First	Federal	S + L	Quinn	Leslie Wilson, et al	810	335	8,800	Lot 4, Whittier Drive
16584								00	Dr. (formerly Park ed.)
7, 1959	"	"	"	"	B. B. Ashley, Jr.	810	338	9,750	Lot 1 + adj strip, Briarcliff
16738								00	New York Dr. Camilla Park Plaza
8, 1959	"	"	"	"	Leroy Hunter, et al	810	442	7,000	Lot 89, Blythewood Dr.
16737								00	Brookhaven, Chick Spgs. Sp.
8, 1959	"	"	"	"	Carroll E. Kelley, et al	810	445	11,000	Lots 53 + 54 Clarke ave.
16736								00	Prog. Chick Spgs. Sp.
8, 1959	"	"	"	"	Samuel Jefferson Clark	810	448	10,200	Lot 2 (1 acre) W. Capeland
16739								00	
8, 1959	"	"	"	"	A. D. Rackley	810	451	2,900	Lot 6 North St
16855								00	Sec. 1, Rockville
9, 1959	"	"	"	"	H. A. Durham, et al	810	523	8,500	Lot 95 Kenmore Dr.
16857								00	Chick Spgs. Sp.
9, 1959	"	"	"	"	A. Had Persons, Jr.	810	526	17,000	Lot 248, Mabel Ave.
17058								00	
10, 1959	"	"	"	"	Lloyd H. Gilstrap	810	586	12,400	Lot 11, Woodys Dr.
17059								00	
10, 1959	"	"	"	"	Horace H. Nodine, et al	810	589	5,100	Lot 14 Ridgeway Dr
17057								00	Front, Sec. B, Chick Spgs. Sp.
10, 1959	"	"	"	"	Allen E. Vaughn	810	592	8,700	Lot 12, Pinnacle Dr. Green
17322								00	+ Monaghan ave.
12, 1959	"	"	"	"	Maynard K. Johnson	811	125	10,000	Part Lot 4, Cor. Parker Rd.
17222								00	
12, 1959	"	"	"	"	J. H. Mauldin	811	128	7,200	Lot 66 Springside St.
17221								00	
12, 1959	"	"	"	"	J. H. Mauldin	811	131	7,000	Lot 65 Springside St.
17222								00	Duncan Mill Village
12, 1959	"	"	"	"	Henry K. Taylor	811	134	3,000	Lot 107, Beyle St. Sec 4
17222								00	Butler Sp.
12, 1959	"	"	"	"	Thomas O. Jenkins	811	137	2,000	2.2 acres (Lot 'a')

INDIRECT or MORTGAGEE Index to Real Estate Mortgages — Greenville County, S. C.

COTT FAMILY NAME INDEX No. 1—Split
Copyright 1933 A-122559

☞ Open at Proper Tab according to First Letter or Letters of
Name and refer to Buff Sub-Index sheet for page reference.

Made by The Cott Index Company, Columbus, Ohio
Mfg. Cott Patent Index Systems—M

()

FILE NUMBER	MORTGAGEES FAMILY NAMES	GIVEN NAMES ABCDEFGHIH	GIVEN NAMES IJKLMNO	GIVEN NAMES PQRSTUVWXYZ	MORTGAGORS	BOOK	PAGE	Amount	BRIEF DESCRIPTION, LOCATION, ETC. (Not Warranted)
DATE OF RECORD									
17222 Dec. 12 1959	First	Federal	S & L	Prin.	Miss Lola Day	811	140	2800	Glenn Crane Park Lot 15 Monticello ave.
17301 14-1959					John H. Sharpe	811	180	12000	East Highland Est. Lot 4, Maska Ave Sec 7.
					Lawrence Reid	811	183	12000	Lot 29 + Part Lot 30 Huntington Rd. + McDaniel Lane
						811	183		Knalwood Heights Thornwood acre
17465 15-1959					Herbert C. Wood	811	267	12000	Lot 30, Longwood Drive.
17470 15-1959					Bruce H. Moseley	811	270	15,500	Kathie's Garden Lot 33, Lullwater Rd.
17649 16-1959					Norman J. Reeve	811	374	8,400	Prop. - Picures Co.
17650 16-1959					Dorothy L. Carter	811	377	8,300	Oak Crest, Sec 1 Lot 41, Templewood Dr.
17647 16-1959					H. C. Riskey, jr.	811	380	10,500	Sec 4, Croftstone Acres Lot 26 Broughton Dr.
17648 16-1959					J. O. Heatherly	811	383	24,000	Botany Woods, Sec 2, Chick Spg. Jp Lot 60 around rd. Botany Rd.
17644 16-1959					Louise C. Trammell	811	386	15,000	Cherokee Forest Lot 62, Plot 3, Roberts Dr.
17805 18-1959					Eric M ^c Coy	811	516	6,000	Lot, Chick Spg. Jp Paris View Dr. - Paris View.
17806 18-1959					Fred D. Phillips, jr.	811	519	8,700	Lot 19, Monticello Dr. formerly Liberty Park
17807 18-1959					Mary H. Adair Brewster	811	522	14,000	Lot 19, Proffitt Dr. Sec 7, East Highlands Estate
17808 18-1959					Rowland Bramham	811	525	12,000	Lot 5, Hillman Spg. Dr. Ave. Rutherford Park
17809 18-1959					Glenn R. Kay	811	528	6,700	Lots 28, 29, 30, 31 + 32, Happy

INDIRECT or MORTGAGEE Index to Real Estate Mortgages — Greenville County, S. C.

REG. U. S. PAT. OFFICE *Chambers* County Indexes Since 1886 An Identifying Trade Mark

Open at Proper Tab according to First Letter or Letters of Name and refer to Buff Sub-Index sheet for page reference.

COTT FAMILY NAME INDEX No. 1—Split
Copyright 1933 A-122559

FILE NUMBER	MORTGAGEES FAMILY NAMES	GIVEN NAMES ABCDEFGHIH	GIVEN NAMES IJKLMNO	GIVEN NAMES PQRSTUVWXYZ	MORTGAGORS	BOOK	PAGE	Amount	BRIEF DESCRIPTION, LOCATION, ETC. (Not Warranted)
DATE OF RECORD									
17809 Dec 18, 1959	First	Federal	B. + L	Assn	H. Y. Styles	811	531	6,500 ⁰⁰	Meadowbrook Farms, Bates Jp Lot 28, Jolee Rd.
					Henry C. Harding	811	534	6,500 ⁰⁰	Sec 1, Rockvale Lot 51, Rockvale Dr.
					Ethel Munnick	811	537	3,500 ⁰⁰	Washington Loop, Washington Hgts. Lot 33 + Pt. Lots 32 + 34
					Joy I. Crawford ^{Sub}	811	540	14,500 ⁰⁰	Chick Spg. Jp Lot 30 Mabel ave.
					Dean W. Slepff	811	543	2,100 ⁰⁰	Road Paris Mt. Jp 1/2 acre Old Buncombe Rd. Butler Jp.
18086 22, 1959					Billy L. Wright	812	86	9,200 ⁰⁰	5.96 acres, Woodruff
18087 22, 1959					Mildred R. Turner	812	89	8,850 ⁰⁰	Lot Old Sptty. Rd. Highland Jp
18088 22, 1959					J. H. Heath	812	92	1,000 ⁰⁰	Tract near Siggerville
18230 23, 1959					Eugene Walker	812	177	8,000 ⁰⁰	0.77 acre, Butler Jp. Shornwood acres
18374 28, 1959					J. H. Pettis	812	258	11,300 ⁰⁰	Lot 107, Merrywood Dr. Broadleaf Forest.
18380 28, 1959					Anthony J. Pisani	812	261	11,000 ⁰⁰	Lot 24 Broadleaf Court, Cophran Heights.
18378 28, 1959					Bence H. Moseley	812	264	9,500 ⁰⁰	Lot 34, Mancy Ave. Park Chick Spg. Jp
18796 31, 1959					L. M. Brown	812	403	7,900 ⁰⁰	Lot 7, Lorena Dr. - Lorena Park Chick Spg. Jp
18799 31, 1959					L. M. Brown	812	407	7,900 ⁰⁰	Lot 14, Lorena Dr. - Lorena
18841 31, 1959					Shirley Jane Davenport	812	411	4,400 ⁰⁰	3 acres Cleveland Jp. Oak Crest -
18801 31, 1959					Virginia K. Lollis	812	414	9,650 ⁰⁰	Lot 1, Sec 1, Welcome ave.

INDIRECT or MORTGAGEE Index to Real Estate Mortgages — Greenville County, S. C.

Cott Family Name Index No. 1-S

To locate names, open at SURNAME INITIAL TAB and refer to Ref Sub-Index sheet for page reference.

Made by The Cott Index Company, Columbus, Ohio
Sold by Walker, Evans & Cogswell Co., Charleston, S. C.

()

FILE NUMBER DATE OF RECORD	MORTGAGEES FAMILY NAMES	GIVEN NAMES ABCDEFGHIJ	GIVEN NAMES JKLMNOPQ	GIVEN NAMES RSTUVWXYZ	MORTGAGORS	BOOK	PAGE	Amount	BRIEF DESCRIPTION, LOCATION, ETC. (Not Warranted)
18843 Dec. 31, 1959	First	Federal	L + L	Assn.	J. P. Medlock	812	417	77.00	Sec 1, Fresh Meadow Farms, Gauley Sp. Lat 147, Miranda Dr. Plat 2
18792 31, 1959	"	"	"	"	James D. Le Grwin, Jr. <i>et al</i>	812	420	16,500	Traylor Park Lat 207 Woodvale ave.
19193 Jan. 6, 1960	"	"	"	"	Henry M. Burdette <i>et al</i>	813	9	15,000	Cherokee Forest Lot 71, Plat 3, Roberts Dr.
"	"	"	"	"	Alvin Trammell	813	12	14,000	Chick Spgs. Sp. Lot 285 Barbara ave.
"	"	"	"	"	A. E. Rivers, Jr. <i>et al</i>	813	15	9,200	Bluisherry Park Lot 12, Strawberry Dr.
"	"	"	"	"	Lewis L. Gilstrap	813	18	17,000	Vine, Chick Spgs. Sp. Lot 14, Gilstrap Rd Forest
"	"	"	"	"	M. Milford Hammond <i>et al</i>	813	21	6,000	1/2 acre, Chick Spgs. Sp. Dr. Rockvale
19291 7, 1960	"	"	"	"	Henry C. Harding	813	24	6,500	Lot 52, near 1, Rockvale Circle, Paris Int. Sp.
19421 8, 1960	"	"	"	"	Barbara June Polk	813	97	20,000	Tract 9 - 2.46 acres, Hillendale Austin Sp.
19416 8, 1960	"	"	"	"	Lewis Gilstrap, <i>et al</i>	813	141	12,200	Lot 34, Ivy Dr. Greenbriar North Parked Dr. mauldin meadow
19444 8-1960	"	"	"	"	A. D. Hatts, <i>et al</i>	813	144	11,500	Lot 17, old unnumbered lot Rd. old Durham Bridge Rd.
"	"	"	"	"	Christine Phillips	813	128	5,450	Lots 1, 2 + 3, cor old Easley Bridge Chick. B.
"	"	"	"	"	James D. Cordell	813	153	11,500	Lot 5, West Parker Rd. Grove Sp.
19516 8-1960	"	"	"	"	Richard F. Hughes	813	156	2,800	Lot 3, Prop. Th. M. Sweet Grove Sp.
19649 11-1960	"	"	"	"	George L. Kitching <i>et al</i>	813	159	7,500	Lot 10, Eastwood Court Rd. Green Hills Sec 1, Butler
"	"	"	"	"	H. R. Alwine, <i>et al</i>	813	267	19,400	Lot 24 + Part Lot 23, Edgemoor

INDIRECT or MORTGAGEE Index to Real Estate Mortgages → Greenville County, S. C.

32

REG. U. S. PAT. OFFICE *Chas. McCott* County Indexes Since 1888
An Identifying Trade Mark

To locate names, open at SURNAME INITIAL TAB and refer to Buff Sub-Index sheet for page reference.

Cott Family Name Index No. 1-5

FILE NUMBER	MORTGAGEES FAMILY NAMES	GIVEN NAMES ABCDEFGHIJ	GIVEN NAMES JKLMNO	GIVEN NAMES PQRSTUVWXYZ	MORTGAGORS	BOOK	PAGE	AMOUNT	BRIEF DESCRIPTION, LOCATION, ETC. (Not Warranted)
DATE OF RECORD									
19650								00	Botany Woods, Sec 2
Jan 11-1960	Frist	Federal S. & L.	Assn		J. E. Meadows	813	271	24,500	Lat 77, arundel Rd.
19749					et al			00	Blendale, Mauldin, Austin Sp
12-1960	"	"	"	"	Johnny E. Swanger	813	367	10,000	Lat 107, Paston ave
19750					et al			00	Bagwell St., Valley Dale
12-1960	"	"	"	"	Alvin P. La Boon	813	370	8,000	Lat 7 + Part Lat 6
19929								00	Greenbrier, Austin Sp.
13-1960	"	"	"	"	William B. Yeargin, et al	813	419	12,000	Lat 30 Greenbrier Dr.
19859					et al			00	Court, Kantt Sp.
13-1960	"	"	"	"	Rosevelt Harrison	813	422	8,500	Lat 8 Pittsburg St., Lincoln
20031					et al			00	Spitt Sp.
14-1960	"	"	"	"	William E. Thompson	813	481	3,000	Lat 7, Prop. R. L. Rollins
					Inc.			00	Rd., Lake Harbor.
					Carolina Mills Lmbr. Co.	813	484	7,100	Lat 35, Farris Bridge
								00	Rd., Lake Harbor.
						813	487	6,800	Lat 36, Farris Bridge
								00	North Gardens, Sec 2, Blitter Sp
					George L. Wagner	813	490	7,000	Lat 2, Azalea Court
								00	Pine Grove Hqts. Paris Mt. Sp.
20393					Wallace L. Reid, et al	814	78	5,500	Lat 25 Pine Grove Rd.
19-1960	"	"	"	"	et al			00	Buckhorn Rd. also R.T.H.
					Clark Olin Riddle	814	81	8,000	1.48 acres West of
								00	Dorence Dr. Hunters acre, Austin
20413					Carl M. Campbell	814	84	7,000	Lat 13, cor. Maple St. Extra +
19-1960	"	"	"	"				00	
20548					Carl N. Rainey, et al	814	164	3,900	927.00 acres, O'Neal Sp.
20-1960	"	"	"	"				00	Circle, Pleasantdale
20545					Frank Bates Averhamer	814	167	10,500	Lat 33, Pleasantdale
20-1960	"	"	"	"				00	
20560					A. J. Vaughn, et al	814	170	9,000	1 acre, O'Neal Sp.
20-1960	"	"	"	"				00	Park, map 2, Chick Sp. Sp.
20541					M. H. Proffitt	814	173	28,000	Lat 19, Valerie' De Liberty
20-1960	"	"	"	"					

INDIRECT or MORTGAGEE Index to Real Estate Mortgages — Greenville County, S. C.

Cott Family Name Index No. 1-S

To locate names, open at SURNAME INITIAL TAB and refer to Sub-Index sheet for page reference.

Made by The Cott Index Company, Columbus, Ohio
Sold by Walker, Evans & Cogswell Co., Charleston, S. C.

()

FILE NUMBER	MORTGAGES	GIVEN NAMES	GIVEN NAMES	GIVEN NAMES	MORTGAGORS	BOOK	PAGE	Amount	BRIEF DESCRIPTION, LOCATION, ETC.
DATE OF RECORD	FAMILY NAMES	ABCDEFGHIJ	IJKLMNOP	QRSTUVWXYZ					(Not Warranted)
20845 Jan. 23-1960	First	Federal	L. + L. Aron		E. J. McCarty	814	335	23,500 ⁰⁰	Drive, Lake Forest Heights. Lot 31, Indian Springs
"	"	"	"	"	J. P. Medlock	814	338	7,700 ⁰⁰	Plat 2, Sec 1, Truf Meadow Farm Lot 103, High Valley Blvd.
"	"	"	"	"	Joe H. Fulbright	814	341	8,750 ⁰⁰	Lot 71, West ave.
"	"	"	"	"	Richard A. Morris	814	344	22,500 ⁰⁰	+ club Drive. Part Lots 49 + 50 on Byrd Blvd.
20973 " 25-1960	"	"	"	"	William V. Moody	814	416	2,400 ⁰⁰	Bridge Rd. Greenville, Sp. Lot 10 + Part Lot 11, Dunham
20971 " 25-1960	"	"	"	"	Flova Garren Jones	814	419	2,800 ⁰⁰	Lot, Perry ave. City
20973 " 25-1960	"	"	"	"	James F. Ward ^{et al}	814	422	5,100 ⁰⁰	Augusta Rd. Ranches Lot 232, Gatling ave.
"	"	"	"	"	Myrtle V. Bramlett	814	425	2,500 ⁰⁰	Lot 2, Stone Ave. City
"	"	"	"	"	Walter Pyles	814	428	8,400 ⁰⁰	Greensacre Heights. Lot 10, W. Alister Rd.
21209 " 27-1960	"	"	"	"	Ray Barton	814	566	2,600 ⁰⁰	Woodside Mills - Lot 27, Sec D, North St.
21304 " 28-1960	"	"	"	"	L. C. Craig	815	34	9,700 ⁰⁰	Austin Sp. Lot 43, Ivy Dr. Greenbrier
21249 " 28-1960	"	"	"	"	Hooten Corp of Wilmington	815	37	9,000 ⁰⁰	Pleasantdale. Lot 32, Pleasantdale Creek
21302 " 28-1960	"	"	"	"	Charles H. Scales, Jr. ^{et al}	815	40	24,500 ⁰⁰	Shyview Dr. Daskin Mill Rd. Lot 39 + Part Lot 39 a. cor.
21300 " 28-1960	"	"	"	"	Hooten Corp of Wilmington	815	43	9,000 ⁰⁰	for sale, Pleasantdale Lot 31, Pleasantdale
21640 Feb. 1. 1960	"	"	"	"	J. H. Mauldin	815	205	13,200 ⁰⁰	Court, Pleasantburg front Lot 25, Annette Dr. + Ogden
"	"	"	"	"	Margaret J. Cheatham	815	208	20,000 ⁰⁰	Butler Sp. 48 acres, Pellam Rd.

INDIRECT or MORTGAGEE Index to Real Estate Mortgages — Greenville County, S. C.

REG. U. S. PAT. OFFICE *Chas McCott* County Indexes Since 1888 An Identifying Trade Mark

To locate names, open at SURNAME INITIAL TAB and refer to Buff Sub-Index sheet for page reference.

Cott Family Name Index No. 1-3

FILE NUMBER DATE OF RECORD	MORTGAGEES FAMILY NAMES	GIVEN NAMES ABCDEFGHIJ	GIVEN NAMES KLMNOP	GIVEN NAMES QRSTUVWXYZ	MORTGAGORS	BOOK	PAGE	Amount	BRIEF DESCRIPTION, LOCATION, ETC. (Not Warranted)
21640 Feb. 1-1960	First	Federal	E + L	Wson	James E. Kinney	815	211	11,200	Indian Hills, Paris Mt. Sp. Lot 16, Hiwassee Dr.
21638 1-1960					M. B. Hicks	815	214	1800	Gault Sp. 1 acre, S. Fairfield Rd.
					J. H. Mauldin	815	217	11,850	Dr. Pleasantburg Forest. Lot 12 Annette Dr. + Conway
21696 1-1960					Ethel M. Ayers	815	220	2000	Northwood Lot 5, Boxwood Rd.
21587 1-1960					C. H. Newton, same as Carl H. Newton	815	223	6800	Monaghan Dr. No. 3. Lot 100, Parker Rd. Victor-
21812 2-1960					Allen E. Burns	815	267	10,000	Blendale, Mauldin, Austin Sp. Lot 112, Fairfield Drive
21954 4-1960					Nathaniel Harris et al Paul L. Henderson	815	270	7100	Nicholstown Hgts No 1 Lot 94, Bridwell St.
					Bruce Balcombe	815	402	4500	Chick Spg. Sp. Prop. Paul L. Henderson Road.
					Oakvale Enterprise et al	815	405	7500	Drive. Part Lots 44 + 45, Oakvale.
					Mabel M. Nichols 1/4 part same name Robbin Bros.	815	408	10,000	+ Douglas Dr. Country Club East. Lots 67 + 68 cor. Augusta Rd.
22069 5-1960					Boyer Robbins, et al	815	479	10,000	Augusta Rd, Gault Sp. Pt. West 7, Prop. Eva Chandler
22068 5-1960					A. Earl Humphries	815	483	10,000	Pleasantdale - Lot 4, Pleasantdale Circle
					Jackson, Franklin Black	815	486	7300	Vista Hill. Lot 61, Ridgeway Dr.
					A. L. Howard, et al	815	489	9200	Greenbrier, Austin Sp. Lot 64, Hawthorne Dr.
22170 6-1960					Henry C. Harding	815	566	6900	Larkwood Heights. Lot 20, Banner Dr.

INDIRECT or MORTGAGEE Index to Real Estate Mortgages — Greenville County, S. C.

Cott Family Name Index No. 1-3

To locate names, open at SURNAME INITIAL TAB and refer to Buff Sub-index sheet for page reference.

Made by The Cott Index Company, Columbus, Ohio
Sold by Walker, Evans & Cogswell Co., Charleston, S. C.

()

FILE NUMBER	MORTGAGEES FAMILY NAMES	GIVEN NAMES ABCDEFGHIJ	GIVEN NAMES KLMNO	GIVEN NAMES PQRSTUVWXYZ	MORTGAGORS	BOOK	PAGE	Amount	BRIEF DESCRIPTION, LOCATION, ETC. (Not Warranted)
22170 Feb. 6 1960	First	Federal	B + L	Assn	Bruce Moseley	815	569	8,000	Lockwood Heights - Lot 23 Banner Dr.
22171 6-1960	"	"	"	"	J. C. Elrod	815	575	8,000	Mauldin, Austin Sp Lot 35 Dairy Lane, Glendale, Bridge Rd.
22302 8-1960	"	"	"	"	J. V. McClain	816	25	1800	Lot 3, New Cut Durham Butter Sp.
22471 10-1960	"	"	"	"	Vertunde G. Howell	816	169	9,000	0.82 acres, Howell Rd - Forest.
22831 15-1960	"	"	"	"	J. H. Mauldin	816	313	13,600	Lot 14 Conway Dr. Pleasantburg Mauldin, Austin Sp.
22831 15-1960	"	"	"	"	James C. Balentine	816	316	10,500	Lot 146, Fairfield Dr. Glendale Dr., Pleasantburg Forest.
22833 15-1960	"	"	"	"	J. H. Mauldin	816	319	14,450	Lot 13, Conway Dr. + Annette Orchard acres, Sec. 2 Chick Spg.
22833 15-1960	"	"	"	"	Robert A. Bailey	816	322	10,500	Lot 117, Clingstone Dr. Blvd. Fresh Meadow Farms, Bluff
22833 15-1960	"	"	"	"	J. P. Mellock	816	325	7,700	Lot 102, Plat. 1, Sec. 2, High Valley Circle, Chick Spg. Sp.
22833 15-1960	"	"	"	"	G. J. Simpson, et al	816	328	5,500	Lot McClain Ave. Lockwood Heights.
22833 15-1960	"	"	"	"	Henry C. Harding	816	331	6,900	Lot 19 Banner Dr. Hills, Secs. 1 + 2, Paris Mt. Sp.
23096 17-1960	"	"	"	"	J. L. Quinn	816	472	7,400	Lot 4 El Paso Dr. - Western Orchard acres, Sec 2 Chick Spg.
23098 17-1960	"	"	"	"	J. H. Pitts	816	475	11,500	Lot 76, Fairhaven Dr. Circle, Chick Spg. Sp.
23192 18-1960	"	"	"	"	George H. Daugherty, et al	816	517	10,000	Lot 43 Mountain View 18.90 acres, Butler Sp.
23192 18-1960	"	"	"	"	Paul Robert Abercrombie	816	520	15,000	Part Lot 41, Long Forest Dr.
23192 18-1960	"	"	"	"	Earl A. Green	816	523	4,300	

INDIRECT or MORTGAGEE Index to Real Estate Mortgages — Greenville County, S. C.

REG. U. S. PAT. OFFICE *Chambliss* County Indexes Since 1888 An Identifying Trade Mark

To locate names, open at SURNAME INITIAL TAB and refer to Buff Sub-Index sheet for page reference.

Cott Family Name Index No. 1-5

FILE NUMBER DATE OF RECORD	MORTGAGEES FAMILY NAMES	GIVEN NAMES ABCDEFGH	GIVEN NAMES IJKLMNO	GIVEN NAMES PQRSTUVWXYZ	MORTGAGORS	BOOK	PAGE	Amount	BRIEF DESCRIPTION, LOCATION, ETC. (Not Warranted)
23385 Feb 20-1960	First	Federal	L + L	Assn.	<i>et al</i> James F. Nichols	817	8	9,000	Blue Berry Park. Lot 26, Strawberry Dr.
23385 20-1960	"	"	"	"	Frank Wmner Lumber Co.	817	11	4,200	St. Prop. J. M. Gardner Lots 11+12, Blk 3, Welcome
"	"	"	"	"	<i>et al</i> Richard F. Thompson	817	14	12,300	Berea Realty Co. Lot 4, Parker Rd. Prop.
23447 22-1960	"	"	"	"	Louis Gilliam	817	59	5,800	Rd. Gantt Sp. 61 acre, Old Augusta
"	"	"	"	"	Charles H. Davis	817	62	3,800	1 acre, Chick Spg. Sp.
23710 24-1960	"	"	"	"	John K. Temple, Jr.	817	173	8,400	Lockwood Heights - Lot 5, Sec. 2, Banner Dr.
"	"	"	"	"	Betty F. White, <i>et al</i>	817	176	8,600	Sec 1, Fresh Meadow Farms, Gantt Sp. Lot 145, Miracle Dr. Plat 2
"	"	"	"	"	H. Robert Wade	817	179	9,000	Lot 232, Franklin Rd.
23867 25-1960	"	"	"	"	Lewis L. Gubstrap	817	228	5,500	Paris Mt. Sp. Lot 40 Long Forest Dr.
23831 25-1960	"	"	"	"	<i>et al</i> Thomas H. Oglesby	817	283	2,100	St. Extn - Part Lot 56, Gordon
24152 29-1960	"	"	"	"	H. L. Mauldin	817	416	9,000	Lockwood Hgts. Lot 1, Banner Dr.
24208 29-1960	"	"	"	"	M. G. Proffitt	817	419	15,000	Liberty Park - Lot 11, Valerie Dr. Map 2
24211 29-1960	"	"	"	"	J. L. Holt, <i>et al</i>	817	423	11,000	Fenwick Hgts, Paris Mt. Sp. Lot 43, Sec 1, Fenwick Lane
24213 29-1960	"	"	"	"	Frank E. Fiddle	817	426	5,700	also Easement. 2 acres, Butler Sp.
24110 29-1960	"	"	"	"	Calvin Lee Waters	817	429	8,800	Mayfair Est, Chick Spg. Sp. Lot 12, Blk 7, Diffany Dr.
24439 Mar 4-1960	"	"	"	"	<i>et al</i> Harold R. McGee	818	22	7,500	Lot, West Stone ave

INDIRECT or MORTGAGEE Index to Real Estate Mortgages — Greenville County, S. C.

Cott Family Name Index No. I-5

To locate names, open at SURNAME INITIAL TAB and refer to Bufl Sub-Index sheet for page reference.

Made by The Cott Index Company, Columbus, Ohio
Sold by Walker, Evans & Cogswell Co., Charleston, S. C.

22
()

FILE NUMBER	MORTGAGEES FAMILY NAMES	GIVEN NAMES ABCDEFGHIJ	GIVEN NAMES KLMNO	GIVEN NAMES PQRSTUVWXYZ	MORTGAGORS	BOOK	PAGE	Amount	BRIEF DESCRIPTION, LOCATION, ETC. (Not Warranted)
24529 Mch 5, 1960	First	Federal	B. & L. Cain		Lewis L. Alexander, Jr.	818	42	13,200	Weights, Sec. III Lot 21, Stone Dr. Stone Lake
24745 8-1960	"	"	"	"	Vincent J. Perone, Jr.	818	165	20,000	Cherokee Forest - Chick Spg. Sp. Lot 11, Roberta Dr. - Plat 3
24749 8-1960	"	"	"	"	Ridgeway H. Garrett	818	198	4,000	6 acres, Yawn Rd. Lake Forest Hgts. - Butler Sp.
"	"	"	"	"	Bena M. Davis	818	201	21,000	Lot 9, Greenbrier Rd. - Sec 2
"	"	"	"	"	Wideman E. Durham	818	204	30,000	Made Hampton Terrace, Chick Spg. Lot 64 ex. Richbourg Dr. + Edwards Rd.
24946 11-1960	"	"	"	"	Virginia H. Lindler	818	309	10,000	M ^r Daniel Heights - Lot 65, Belmont ave.
"	"	"	"	"	J. Roy Thomas	818	312	2,500	Acres, Chick Spg. Sp. Lot 27, Cole ave. Cole
"	"	"	"	"	M. C. Balentini	818	315	12,700	Rosedale Subd. - Chick Spg. Sp. Lot 9, Rosemary Lane -
"	"	"	"	"	Doyle Black	818	318	7,000	Rd. Sec 1, Danglewood Lot 7, Old Easley Bridge
"	"	"	"	"	Johnnie C. Ebelin	818	321	15,000	Sp. Sp. Prop. J. Robert Edwards Lot 285, Barbara Ave. Chick
25057 12-1960	"	"	"	"	J. D. Stenhouse, et al	818	351	6,000	League Est. Sville, Austin Sp. Lot 39, South Olney Circle,
"	"	"	"	"	James R. Stylee	818	354	11,200	Forest, Sec 13, Chick Spg. Sp. Lot 12, Pinnacle Dr. Green
"	"	"	"	"	Billy Joe Gibreath	818	357	4,250	Grove Sp. Lot 1, State Hwy. 29 -
"	"	"	"	"	George M. Reeme	818	360	2,250	Lickwood Heights Lot 20, Banner Dr. -
25215 15-1960	"	"	"	"	Botany Woods Building	818	433	33,000	Botany Woods Lot 15, Edwards Rd., Sec. 1
25214 15-1960	"	"	"	"	David A. Hooball	818	440	8,700	White Horse Heights Lot 65, Range View Dr., Sec.

INDIRECT or MORTGAGEE Index to Real Estate Mortgages — Greenville County, S. C.

REG. U. S. PAT. OFFICE *Chas. McCall* County Indexes Since 1888 An Identifying Trade Mark

To locate names, open at SURNAME INITIAL TAB and refer to Buff Sub-Index sheet for page reference.

Cott Family Name Index No. 1-5

FILE NUMBER	MORTGAGEES	GIVEN NAMES	GIVEN NAMES	GIVEN NAMES	MORTGAGORS	BOOK	PAGE	Amount	BRIEF DESCRIPTION, LOCATION, ETC.
DATE OF RECORD	FAMILY NAMES	ABCDEFQH	IJKLMNO	PQRSTUVWXYZ					(Not Warranted)
25395 Feb. 16-1960	First	Federal S. L.	Assn.		Morris J. Smith	818	507	8,000	Chick Spgs. Sp. Lot, Bandy Creek Rd.
25396 16-1960					Donald H. Preston	818	510	10,500	Garden, Sec 2 Butler Sp. Lot 20, Azalea Court, North Road
					Lewis L. Dilstrap	818	513	3,950	Part Lot 33, White Horse Botany Woods Subd.
					John R. Putnam, Jr.	818	516	21,500	Lot 68, Botany Rd, Sec 2, Orchard Acres, Butler Sp.
					Joan H. Gould	818	519	9,500	Lot 88, Nelson Rd. Bk. A.
					Francis B. Witherspoon	818	522	4,000	Prop. Stone Land Co. Part Lot 39, Sec C, Croft St.
					Lamense Reid	818	525	29,000	Botany Woods, Sec. 2 Lot 94, Arundel Rd.
					Lloyd H. Dilstrap	818	528	9,000	Acres, Sec 1, Chick Spgs. Sp. Lot 3, Lee Rd. Orchard
25393 16-1960					Alfred C. Mann	818	531	7,000	Room Dunace, Sec 2, Gantt Sp. Lot 74, South Kingate Rd
					J. H. Mauldin	818	534	14,700	Pleasantburg Forest Lot 27, Azalea Court.
					J. H. Mauldin	818	537	15,000	Pleasantburg Forest Lot 26, Azalea Court
25466 17-1960					Clyde R. Knight	819	7	12,000	Greenbrier, near Mauldin, Austin Sp. Lot 89, Fairlane Dr, Sec I & II,
25799 21-1960					Frank R. Jaffer, et al	819	107	10,000	Riverdale Lot 8 Dentell Rd.
25714 21-1960					H. E. Black, Jr.	819	110	14,000	C. Neal Sp. 1 acre W. of E. of ... Rd.
25799 21-1960					Merlin L. Stutz	819	113	7,500	2 Bufford Lane, and ... meadows Lots 1 & 2, Meadows Crest Circle
25772 21-1960					Preston L. Champion	819	116	11,800	Autumn Dr. Janglewoods Lot 88, Sec. 3, ... Rd.

INDIRECT or MORTGAGEE Index to Real Estate Mortgages — Greenville County, S. C.

Cott Family Name Index No. 1-S

To locate names, open at SURNAME INITIAL TAB and refer to Best Sub-Index sheet for page reference.


Made by The Cott Index Company, Columbus, Ohio
Sold by Walker, Evans & Cogswell Co., Charleston, S. C.

()

FILE NUMBER DATE OF RECORD	MORTGAGEES FAMILY NAMES	GIVEN NAMES ABCDEFGHIJ	GIVEN NAMES JKLMNO	GIVEN NAMES PQRSTUVWXYZ	MORTGAGORS	BOOK	PAGE	Amount	BRIEF DESCRIPTION, LOCATION, ETC. (Not Warranted)
25772 Mch. 21-1960	First	Federal	S. & L. Assn.		C. A. Talley	819	119	4500	Indian Hills Paris mt. Sp. Lot 60 Sagonce Dr.
26018 " 23-1960	"	"	"	"	Robert J. Benshoff	819	208	6000	ave. Lot 16, Oak @ Arthur
26311 " 26-1960	"	"	"	"	C. Mac Smith, et al	819	438	11,000	Blendell, Mauldin Lot 118, Dairy Lane
26302 " 26-1960	"	"	"	"	(Spanish) Luisa P. Williams	819	441	11,300	Roseman Heights Lot 4, Jerry Court
26302 " 26-1960	"	"	"	"	Len E. Alexander, et al	819	444	12,200	I & II Greenbrier subd. near Mauldin Lots 101 & 102, Fairlane Dr. S.W.
26302 " 26-1960	"	"	"	"	Glen Mitchell, et al	819	447	7000	Lot 13, Maunty St. Gantt Sp
26566 " 29-1960	"	"	"	"	Hubert Redding	819	571	3800	(now corner St.) Lot 13, Sumter St.
"	"	"	"	"	Mills H. Hughey	819	574	9300	Park, Chick Spg. Sp. Lot 11, Sher Rd. Rosewood
"	"	"	"	"	William E. Hilton	819	577	14,000	Greenbrier subd. near Mauldin Lot 100, Fairlane Dr. - Sec I & II
26868 Apr. 4-1960	"	"	"	"	D. L. Norris, Sr	820	153	25,000	Place, Paris mt. Sp. 2.98 acres, Wakefield
"	"	"	"	"	Arthur Lee Brown	820	156	19,000	Corner, Park Lot 3, Wheatley Place
27073 " 4-1960	"	"	"	"	J. O. Graves	820	227	8,000	"Belle Meade" Gantt Sp Lot 23, East Dorchester Blvd.
27075 " 4-1960	"	"	"	"	Henry C. Harding	820	230	7,500	Western Hills Lot 16, Watson Rd.
27076 " 4-1960	"	"	"	"	Lawrence Reid	820	233	18,000	East Park Post Boyce add. Lot 145, Cleverness, ave.
"	"	"	"	"	H. Frank Durham	820	236	15,600	Liberty Park map 2, Chick Spg Lot 23, Edwards Rd.
"	"	"	"	"	Charles H. Cely, Jr	820	239	3,000	Mt. City Land & Imp. Co. Part Lot 32, Judy St. Prop.

INDIRECT or MORTGAGEE Index to Real Estate Mortgages — Greenville County, S. C.

REG. U. S. PAT. OFFICE *Chas. McCott* County Indexes Since 1888
An Identifying Trade Mark

 To locate names, open at SURNAME INITIAL TAB and refer to Buff Sub-Index sheet for page reference.

Cott Family Name Index No. 1-S

FILE NUMBER DATE OF RECORD	MORTGAGEES FAMILY NAMES	GIVEN NAMES ABCDEFGHIJ	GIVEN NAMES KLMNOP	GIVEN NAMES QRSTUVWXYZ	MORTGAGORS	BOOK	PAGE	Amount	BRIEF DESCRIPTION, LOCATION, ETC. (Not Warranted)
27076 Apr 4-1960	First	Federal	E + L	Assn.	Charles H. Cely, Jr.	820	242	2,500	Prof. Mt. City Land + Dev. Co. Part Lot 32, Calhoun St. Valley Blvd. Truck Meadow ^{Santa Fe} _{Palma}
27074 4-1960	"	"	"	"	J. P. Medlock	820	245	7,700	Lot 101, Plat 2, Sec 1, High
27204 5-1960	"	"	"	"	James D. Cordell	820	248	11,000	4 acres, Sandal ave. Rosedale, Chick Spgs. Sp.
27203 5-1960	"	"	"	"	David H. Balentine	820	328	13,500	Lot 10, Rosemary Lane. Duncan Mills village
27206 5-1960	"	"	"	"	John K. Temple, Jr.	820	331	3,300	Lot 52, Sec 2, Allen St
27474 7-1960	"	"	"	"	William D. Thomas	820	334	9,000	Dr. Heathwood Lot 81, Heathwood
27476 7-1960	"	"	"	"	W. H. Hamby	820	446	13,100	Lake Forest Subd. Lot 6, Sec II, Berry Hill Court-
27680 9-1960	"	"	"	"	W. H. Hamby	820	449	12,300	Lake Forest Subd. Lot 5, Sec II, Berry Hill Court
27682 9-1960	"	"	"	"	William J. Turner ^{et al}	820	582	6,800	1/2 acre, Chick Spgs. Sp. Fairview Sp.
27785 11-1960	"	"	"	"	H. L. Ayers	820	585	6,600	Lot, Fairview Rd. Lockwood Hgts. South Sp.
27844 12-1960	"	"	"	"	H. L. Mauldin	820	588	8,900	Lot 26, Sec 2, Banner Dr. Dr. Cherokee Forest
	"	"	"	"	John A. Howard ^{et al}	821	32	15,500	Lot 62, Plat 3, Roberta Belmont Heights
	"	"	"	"	Dennis O. Slaton, ^{et al}	821	35	9,500	Lot 97, Sec 2, Kay Dr.
	"	"	"	"	Donald E. Baly	821	126	10,700	Shannonwood subdivision Lot 31, Forestwood Dr.
	"	"	"	"	Donald E. Baly	821	129	10,700	Shannonwood area Lot 33, Forestwood Dr.
	"	"	"	"	Allen Byers, ^{et al}	821	132	9,600	Glendale, Mauldin Austin Sp. Lot 90, Fairfield Dr.

INDIRECT or MORTGAGEE Index to Real Estate Mortgages — Greenville County, S. C.

Cott Family Name Index No. 1-3

To locate names, open at SURNAME INITIAL TAB and refer to Ref Sub-index sheet for page reference.

Made by The Cott Index Company, Columbus, Ohio
Sold by Walker, Evans & Cogswell Co., Charleston, S. C.

()

FILE NUMBER	MORTGAGEES FAMILY NAMES	GIVEN NAMES ABCDEFGHIJ	GIVEN NAMES JKLMNO	GIVEN NAMES PQRSTUVWXYZ	MORTGAGORS	BOOK	PAGE	Amount	BRIEF DESCRIPTION, LOCATION, ETC. (Not Warranted)
DATE OF RECORD									
27842 Apr. 12-1960	First	Federal	S. L.	Assn.	et al M. L. Bezemore	821	135	11,400	00 Broadleaf Forest, Chick Spgs. Jp Lot 19, Forestwood Dr.
27892 " 12-1960	"	"	"	"	et al Eugene H. Burns	821	138	14,900	00 Green Hills, Butler Jp Lot 12, Chipwood Lane -
28110 " 14-1960	"	"	"	"	J. H. Pitts	821	330	12,000	00 Orchard Acres, Sec 2, Chick Spgs. Jp Lot 54, Fairhaven Dr.
28267 " 15-1960	"	"	"	"	R. C. Taylor	821	423	2,700	00 Lot 5, Hampton av. Western Hills -
"	"	"	"	"	Henry C. Harding	821	426	7,300	00 Lot 49, Alice Farr Dr - Dr. Greenbrier, Butler Jp
"	"	"	"	"	James H. Sloan	821	429	11,500	00 Lot 71, Fairlane Dr + Hawthorne
"	"	"	"	"	Daniel H. Smith	821	432	6,900	00 Lot 35, Essex Court - Jp
28504 " 18-1960	"	"	"	"	et al Alice L. Freeman	821	542	9,500	00 Thornwood Acres, Sec 2, Chick Spgs Lot 93, Merrywood Dr.
"	"	"	"	"	Bruce H. Moseley	821	545	8,700	00 Horse Heights - Lot 73, Dena Dr. White
"	"	"	"	"	et al Anne King M ^c Cuen	821	548	28,000	00 Ridgeland av. - Cleveland Terrace Lot 30 + Part Lot 31
28508 " 18-1960	"	"	"	"	Robert A. Bailey	821	551	10,000	00 Orchard Acres, Sec 2, Chick Spgs. Jp Lot 74, Fairhaven Dr.
28614 " 19-1960	"	"	"	"	L. D. Necker	822	1	19,500	00 Forest + Windfield Heights - Lot 9, Dakota av. Silverwood
28614 " 19-1960	"	"	"	"	Wilmingt ⁿ Hastem Corporation of	822	4	9,500	00 Pine Forest - Lot 14, Lanewood Dr.
28614 " 19-1960	"	"	"	"	"	822	7	9,100	00 Pine Forest - Lot 18.5, Mapleton Dr.
28614 " 19-1960	"	"	"	"	"	822	10	9,800	00 Pine Forest - Lot 18, Lanewood Dr.
28614 " 19-1960	"	"	"	"	C. W. Blalock, was	822	13	6,500	00 Heights Lot 20, Converse St. Hillside

INDIRECT or MORTGAGEE Index to Real Estate Mortgages — Greenville County, S. C.

REG. U. S. PAT. OFFICE *Chamblott* County Indexes Since 1888 An Identifying Trade Mark

To locate names, open at SURNAME INITIAL TAB and refer to Buff Sub-Index sheet for page reference.

Cott Family Name Index No. 1-S

FILE NUMBER DATE OF RECORD	MORTGAGEES FAMILY NAMES	GIVEN NAMES ABCDEFGHIJ	GIVEN NAMES JKLMNOPQ	GIVEN NAMES RSTUVWXYZ	MORTGAGORS	BOOK	PAGE	Amount	BRIEF DESCRIPTION, LOCATION, ETC. (Not Warranted)
28614 Apr. 19. 1960	First	Federal	S. & L. Loan		Blodys Cothran Greene, et comm. Rosa May Cothran by	822	16	5,000	Piedmont Hwy. Kautt Sp. Part Tract 1, Prop. C. C. Kautt
28614 " 19. 1960	"	"	"	"	Rev. H. C. Mims, et al	822	19	8,000	Oakvale Circle, Oakvale Section Lot 12, cor. Oakvale Dr. & Bridge Rd.
28869 " 21. 1960	"	"	"	"	J. A. Marlow et al Ocella H. Thompson	822	121	7,700	Lot 15 Old Dunham Butler Sp.
"	"	"	"	"	Joe A. Burdette, et al	822	124	5,100	1.31 acrs, Howell Rd Map 2, Cherokee Forest.
"	"	"	"	"	J. O. Jones	822	127	13,000	Lot 20, Windemere Dr. Sp. Sp.
29069 " 22. 1960	"	"	"	"	J. P. Medlock	822	130	7,000	Lot, Olive St. Chick Sec. 1, Fresh Meadows Farms, Part 2
29069 " 22. 1960	"	"	"	"	J. P. Medlock	822	146	7,700	Lot 105, High Valley Blvd. Part 2, Sec. 4, Fresh Meadows Farms
29072 " 22. 1960	"	"	"	"	Charles R. Fair, et al	822	169	7,700	Lot 106, High Valley Blvd. Greenbrier, near Mauldin, Austin Sp.
29029 " 22. 1960	"	"	"	"	Jay F. Johnson, et al	822	172	12,800	Lot 88 Fairlane Dr. Sec. 1 & 11 Brandon Plant.
29180 " 25. 1960	"	"	"	"	Harry E. Mansfield	822	185	4,825	Lot 338, Sec. 2, Furman St. Sp. Sp.
29180 " 25. 1960	"	"	"	"	Lila Saylor Bishop	822	303	9,450	Lot Olive St, Chick Fresh Meadows Farms, Kautt Sp.
24180 " 25. 1960	"	"	"	"	Dewey J. Harrison	822	306	5,300	Lot 71, Brookview Dr. Plainview Heights
29180 " 25. 1960	"	"	"	"	Jack N. Glenn, et al	822	319	9,500	Lot 1, Easley Bridge Rd. Lockwood Heights
24378 " 26. 1960	"	"	"	"	Inez B. Hall	822	312	8,700	Lot 10, Sec. 2, Banner Dr. Thornwood acre, Sec. 2.
29605 " 28. 1960	"	"	"	"	Minnie M. Stanley	822	376	9,700	Lot 65, Thornwood Dr. Lot East Washington St.

INDIRECT or MORTGAGEE Index to Real Estate Mortgages - Greenville County, S. C.

Cott Family Name Index No. 1-S

To locate names, open at SURNAME INITIAL TAB and refer to Buff Sub-index sheet for page reference.

Made by The Cott Index Company, Columbus, Ohio
Sold by Walker, Evans & Cogswell Co., Charleston, S. C.

()

FILE NUMBER	MORTGAGEES	GIVEN NAMES	GIVEN NAMES	GIVEN NAMES	MORTGAGORS	BOOK	PAGE	Amount	BRIEF DESCRIPTION, LOCATION, ETC.
DATE OF RECORD	FAMILY NAMES	ABCDEFGH	IJKLMNO	PQRSTUVWXYZ					(Not Warranted)
29625 Apr. 28. 1960	First	Federal	D. & L. Ains		J. H. Pitts	822	499	12,000	Oakhurst acres, sec. 2 Chick Lot 111 Clingstone Hill
29625 " 28. 1960	"	"	"	"	John P. Stagner	822	522	12,500	Lot Hart's Lane, Austin Sp.
29625 " 28. 1960	"	"	"	"	Joseph B. Stevens	822	505	32.50	Mill Rd. Austin Sp. Lot 7 Old Oak Parkway
29625 " 28. 1960	"	"	"	"	J. F. Hitt, et al	822	508	8,500	Lot Olive St. Chick Sp. Sp.
29788 " 30. 1960	"	"	"	"	Norace Canady	823	15	7,900	Sec 1, Oakcrest- Lot 66, Lynhurst Dr.
"	"	"	"	"	Don B. Edens, et al	823	18	9,600	Spring Sp. Lot - Paris Rd. Chick
"	"	"	"	"	Olivia Dutch	823	21	14,000	Edgefield, Paris Mt. Sp. Lot 41, Regent Dr -
"	"	"	"	"	Milton Dalton Jones	823	24	10,000	austin Sp. Lot, Old U. S. Hwy. 276.
29941 May 2. 1960	"	"	"	"	James C. Ballentine	823	71	20,900	+ Part Lot 78 Ellenton wares. Lot 77 less a part, Lockwood
29924 " 2. 1960	"	"	"	"	Kincade Miles, et al	823	75	1,950	Sp. Lot Herley Rd Chick Sp.
29924 " 2. 1960	"	"	"	"	Ruth P. Cunningham	823	78	3,500	Sans Souci Lots 92 & 93, Memahin Dr.
29924 " 2. 1960	"	"	"	"	Julia B. Foster	823	81	4,200	Lot 3, Senier St.
29924 " 2. 1960	"	"	"	"	L. H. Mauldin	823	84	9,500	Pineforest Subd. Lot 169 Vine Hill Road
29924 " 2. 1960	"	"	"	"	John K. Temple, Jr	823	87	8,300	Lockwood Heights. Lot 21, Banner Dr.
29924 " 2. 1960	"	"	"	"	R. P. Thompson	823	90	2,700	Lot 14 + Part Lot 15 cov. Conestee Bellam Rd. with Cemetery Rd.
"	"	"	"	"	"	823	90		near Mauldin, Austin Sp.

INDIRECT or MORTGAGEE Index to Real Estate Mortgages - Greenville County, S. C.

REG. U. S. PAT. OFFICE *Chambers* County Indexes Since 1888 An Identifying Trade-Mark

To locate names, open at SURNAME INITIAL TAB and refer to Buff Sub-Index sheet for page reference.

Cott Family Name Index No. 1-S

FILE NUMBER DATE OF RECORD	MORTGAGEES FAMILY NAMES	GIVEN NAMES ABCDEFGH	GIVEN NAMES IJKLMNO	GIVEN NAMES PQRSTUVWXYZ	MORTGAGORS	BOOK	PAGE	Amount	BRIEF DESCRIPTION, LOCATION, ETC. (Not Warranted)
29981 May 3-1960	First	Federal	S. L. Asia		Alvin Trammell	823	172	25,000	00 Woods, Sec. 2, Chick Spgs. Sp. Lot 48, Botany Rd. - Botany
30214 4-1960	"	"	"	"	John Walton	823	220	13,700	00 Janglewood, S.W. Sec. 2, Gantt Sp. Lot 19, Janglewood, Gantt Sp.
30211 4-1960	"	"	"	"	Lawrence Reid	823	262	13,000	00 11th Annual Home, Knollswood Heights Lot 29, Part Lot 30, Huntington 2d Ed.
30211 4-1960	"	"	"	"	Lewis L. Alexander, Jr.	823	262	14,500	00 Lake Heights, Sec. 10 Lot 10, Lake Heights, Gantt Sp.
30422 6-1960	"	"	"	"	Doyle Black	823	411	8,700	00 Lot, White Horse Rd. Highview Acres, Paris Mt. Sp.
"	"	"	"	"	Jimmy Lee Center	823	414	8,500	00 Part Lot 8, Courtland Dr. Shore Acres, Gantt Sp.
"	"	"	"	"	Raymond L. Beckwith	823	417	10,500	00 Lot 4, Lake Shore Dr. - Lake
"	"	"	"	"	George D. Poore, et al	823	420	7,500	00 Lot 13, Oakview Dr. - Liberty Park, Chick Spgs. Sp.
30404 6-1960	"	"	"	"	M. H. Proffitt	823	423	16,000	00 Lot 31, Valerie Dr., Map 2, Northside Heights.
30416 6-1960	"	"	"	"	Lewis L. Gilstrap	823	430	15,400	00 Lot 8, Northside Circle. Rosdale, Chick Spgs. Sp.
30421 6-1960	"	"	"	"	George A. Batman	823	427	17,500	00 Lot 10, Rosemary Lane, Gantt Sp. Map 2, Liberty Park, Chick Spgs. Sp.
30595 9-1960	"	"	"	"	M. H. Proffitt	823	433	16,000	00 Lot 30, Andrea Lane Annex.
30595 9-1960	"	"	"	"	H. J. Nickman	823	524	11,000	00 Lot 14, Sumter St. City View Pleasantburg Forest.
"	"	"	"	"	H. N. Mauldin, atty-in-fact	823	515	15,000	00 Lot 28, Azalea Court Pleasantburg Forest.
"	"	"	"	"	J. H. Mauldin, by Mauldin, atty-in-fact	823	518	16,300	00 Lot 29, Azalea Court. Mauldin, Austin Sp.
"	"	"	"	"	J. H. Mauldin, by H. N. et al	823	521	11,000	00 Lot 119, Canton me, Glendale,

INDIRECT or MORTGAGEE Index to Real Estate Mortgages — Greenville County, S. C.

Cott Family Name Index No. 1-5

To locate names, open at SURNAME INITIAL TAB and refer to Buff Sub-Index sheet for page reference.

Made by The Cott Index Company, Columbus, Ohio
Sold by Walker, Evans & Cogswell Co., Charleston, S. C.

()

FILE NUMBER	MORTGAGEES FAMILY NAMES	GIVEN NAMES ABCDEFGHIH	GIVEN NAMES IJKLMNO	GIVEN NAMES PQRSTUVWXYZ	MORTGAGORS	BOOK	PAGE	Amount	BRIEF DESCRIPTION, LOCATION, ETC. (Not Warranted)
30788 May 10-1960	First	Federal	S. + L.	Assn	Bruce H. Moseley	823	598	10,200	on lot 1, Oak-crest - Lot 65, Lynhurst Dr.
30702 10-1960	"	"	"	"	H. M. Morgan	824	7	7,600	on Lot 4, Aiken Circle - Montclair on Highland Road
31082 12-1960	"	"	"	"	Charles E. Quinn et al	824	159	12,700	on Lot 12 + Part Lot 13, Berk I. Greenview Sub. section 3p
31074 12-1960	"	"	"	"	James A. Chandler J. W. Aldrich Bros	824	162	12,000	on Lot 31, Greenview Dr. Rosewood Park, Chick Spg Sp
31081 12-1960	"	"	"	"	Lucius Aldrich, et al	824	165	10,000	on Lot 12, Bushy Creek Rd. Botany Park Sec. 2, Chick Spg. Sp
31144 13-1960	"	"	"	"	J. P. Heatherly	824	225	25,000	on Lot 60, Arundel Rd. + Botany Rd. Cherokee Forest, Chick Spg. Sp
31153 13-1960	"	"	"	"	Alvin Trammell	824	229	15,000	on Lot 72, Cherokee Dr. Map 2, Kynth. Sp.
31158 13-1960	"	"	"	"	Malcolm H. Carter	824	232	25,000	on Lots 38+39 Sec. 2, Janglewood, Cherokee Forest, Chick Spg. Sp
31154 13-1960	"	"	"	"	Alvin Trammell	824	235	15,000	on Lot 73, Cherokee Dr. Map 2, Hills
31143 13-1960	"	"	"	"	Henry C. Harding	824	238	7,400	on Lot 58, Provo Dr. Western Subd.
31319 16-1960	"	"	"	"	Pauline E. Parrish	824	332	5,100	on Lot 21, Buist ave, North Park Green Terrace, Sec. 2, North Sp.
31321 16-1960	"	"	"	"	Hubert E. Thomas	824	335	8,500	on Lot 40 North Kinglet Road, Forest, Sec. 2, Chick Spg. Sp
31318 16-1960	"	"	"	"	Milbur J. Rush	824	338	8,750	on Lot 31, Pinnacle Dr., Green Pine Mt. Sp.
31283 16-1960	"	"	"	"	John Bunyan Castelle et al	824	341	7,200	on Lot 11, Hilldale Dr. Hills
31281 16-1960	"	"	"	"	Harold R. McLee, et al	824	344	12,000	on Lot H Stone ave. Brandon Plant
31378 16-1960	"	"	"	"	James F. Smith, et al	824	378	3,600	on Lot 228, Sec 2, Draper St.

INDIRECT or MORTGAGEE Index to Real Estate Mortgages — Greenville County, S. C.

REG. U. S. PAT. OFFICE *Chas. M. Cott* County Indexes Since 1888 An Identifying Trade Mark

To locate names, open at SURNAME INITIAL TAB and refer to Buff Sub-Index sheet for page reference.

Cott Family Name Index No. 1-5

FILE NUMBER DATE OF RECORD	MORTGAGEES FAMILY NAMES	GIVEN NAMES ABCDEFGHIJ	GIVEN NAMES JKLMNOPQ	GIVEN NAMES RSTUVWXYZ	MORTGAGORS	BOOK	PAGE	Amount	BRIEF DESCRIPTION, LOCATION, ETC. (Not Warranted)
31430 May 17-1960	First	Federal	S + L	Asn	^{etal} Marcus J. McManis	824	413	50 2,650	St. Slater Village. Lot 8, Blk. 1, Mellon
31431 " 17-1960	"	"	"	"	H. R. Alwine, ^{etal}	824	432	19,000	Law, Green Mts. Butler Sp Lot 19 + Part Lot 20, Chipwood
31592 " 18-1960	"	"	"	"	Lewis L. Gilstrap	824	501	14,200	Rockwood Park. Lot 91, Rockwood Dr. - Greenbriar, near Mauldin, Austin
"	"	"	"	"	Lewis L. Gilstrap	824	504	13,000	Lot 99, Fairlane Dr. sec I + II Mauldin, Austin Sp.
"	"	"	"	"	Wrenn M. Creel	824	507	14,000	Lot 6 A, Greenbriar Dr. near
31653 " 19-1960	"	"	"	"	E. E. Jester	824	557	9,000	Lot 68, West Ave.
"	"	"	"	"	^{etal} John H. Hendrick	824	560	6,500	Lot 63, Springside St. Rosedale Subd. Wick Spg. Sp.
31671 " 19-1960	"	"	"	"	B. K. Reynolds	824	566	14,850	Lot 9, Rosemary Lane, Innoc Heights
"	"	"	"	"	George H. Thompson	824	563	8,000	Lot 14, Digerville Rd. Pineforest.
31865 " 20-1960	"	"	"	"	Hooten Corp. of Wilmington	824	569	9,100	Lot 198, Vine Hill Rd. Randall St.
"	"	"	"	"	C. N. Mc Cain	825	51	1500	Part Lot 25, Sec. B. Stratford Forest, Paris Mt. Sp.
"	"	"	"	"	Dorothy J. Crouch	825	54	23,500	Lot 35, Dundee Lane Dr. Northgate.
"	"	"	"	"	Robert A. Clay	825	57	20,000	Lot 4, Blk. 1, Morningdale Sp. Sec 1, Fresh Meadow Farms Gantt
31953 " 21-1960	"	"	"	"	J. P. Medlock	825	113	7,700	Lot 107 High Valley Blvd Creek, 6th St Sp.
"	"	"	"	"	H. J. Dunsan, ^{etal}	825	116	5,000	47.7 Acres, Beaver Dam Farm Rd. - Blk. 4, Kanatonah
32149 " 24-1960	"	"	"	"	Jenkins L. Richardson	825	249	2,000	Part Lots 16 + 17, East

DIRECT or MORTGAGOR Index to Real Estate Mortgages — Greenville County, S. C.

Cott Family Name Index No. 1-3

To locate names, open at SURNAME INITIAL TAB and refer to Buff Sub-Index sheet for page reference.

Made by The Cott Index Company, Columbus, Ohio
Sold by Walker, Evans & Cogswell Co., Charleston, S. C.

()

FILE NUMBER	MORTGAGORS FAMILY NAMES	GIVEN NAMES ABCDEFGHIH	GIVEN NAMES IJKLMNO	GIVEN NAMES PQRSTUVWXYZ	MORTGAGEES	BOOK	PAGE	Amount	BRIEF DESCRIPTION, LOCATION, ETC. (Not Warranted)
32150 May 24, 1960	First	Federal	S + L	Ann	Essie Rae Grace	825	252	7,500	on St. Buena Vista, Chick Spg. Sp. Lots 1, 2, 3 + 4, Blk E, Mayflower
32382 26-1960	"	"	"	"	Mrs. Mattie O. Mackey	825	417	2,000	on Plat 3, Woodville Hghl. Lot 4, Old Piskem Rd. Park.
32383 26-1960	"	"	"	"	Millie H. Hughes	825	420	9,600	on Lot 8, Ike Rd., Rosewood
32522 27-1960	"	"	"	"	Roy C. Watkins	825	423	12,000	on Sec 7, East Highland Est. Lot 10, Willow Spring
32629 28-1960	"	"	"	"	Bobbie Sue Collins	825	492	14,000	on Paris Mt. Sp. Lot Old Poor House Rd.
32629 28-1960	"	"	"	"	Bernard C. Leigher	825	546	11,400	on Forestdale Heights, Chick Spg. Sp. Lot 45, Forestdale Dr.
32629 28-1960	"	"	"	"	Billy Tucker	825	549	9,000	on Fairview Sp. Lot 42, Woodfield St.
32732 30-1960	"	"	"	"	Ray Daniel Barnett	825	552	5,000	on Lot 3, Murrell Rd. - Gunth Sp.
32730 30-1960	"	"	"	"	Carolyn Styles Hlosby	825	582	12,500	on Langley Rd. + Taylor Rd., v. near Sp. Lot or tract between Sec 7, East Highlands Estate
32808 31-1960	"	"	"	"	Marie D. Meetze	825	585	10,000	on Lot 12, Willow Spgs Dr. - Lockwood Heights, Gunth Sp.
32964 June 1, 1960	"	"	"	"	Joe F. Young	826	34	8,700	on Lot 3, Sec. 2, Banner Run Krone Sp.
33226 2-1960	"	"	"	"	Charles F. Kilpatrick	826	130	2,500	on Lot 5 Old Georgia Rd. Brandon Plant.
33164 2-1960	"	"	"	"	Mary J. Kelley	826	167	3,525	on Lot 200, Sec 1, Osteen Dr. - Rd. Paris Mt. Sp.
33174 2-1960	"	"	"	"	James H. McCallum	826	196	4,400	on 5 acres, Saluda Lake Thornwood acres Chick Spg.
33320 3-1960	"	"	"	"	B. O. Hannon, et al Marion L. Dudley	826	199 291	10,125 6,000	on Lot 47, Brushy Creek Rd. Rd. Slater Mfg Co. Lot 3, Blk K, Daley Bridge

DIRECT or MORTGAGOR Index to Real Estate Mortgages — Greenville County, S. C.

REG. U. S. PAT. OFFICE *Chas. McCott* County Indexes Since 1888 An Identifying Trade Mark

To locate names, open at SURNAME INITIAL TAB and refer to Buff Sub-Index sheet for page reference.

Cott Family Name Index No. 1-S

FILE NUMBER	MORTGAGORS FAMILY NAMES	GIVEN NAMES ABCDEFGH	GIVEN NAMES IJKLMNO	GIVEN NAMES PQRSTUVWXYZ	MORTGAGEES	BOOK	PAGE	Amount	BRIEF DESCRIPTION, LOCATION, ETC. (Not Warranted)
DATE OF RECORD									
33321 Jun. 3-1960	First	Federal	E. + L	Assn.	Henry C. Harding etal	826	294	6,500	Western Hills, Paris Mt. Sp. Lot 145, Alice Farr Dr.
33400 " 4-1960	"	"	"	"	Fleeman E. Burgess	826	321	3,875	St. Brandon Plant. Lot 77, Sec 1, Bonnett
33482 " 6-1960	"	"	"	"	Herbert C. Hood etal	826	407	7,100	Fairview Sp. Lot 56, Woodfield St.
33481 " 6-1960	"	"	"	"	John H. Thornton	826	410	10,100	Lockwood Heights Lot 24, Banner Dr.
33485 " 6-1960	"	"	"	"	James C. Baker, et al	826	413	8,600	Lincoln Court Kentt Sp. Lot 5, Pettysburg H.
33484 " 6-1960	"	"	"	"	Alice B. Bivens	826	416	4,000	Inglide Circle, Woodside Circle Lots 70, 71, 72 + 73, South
33483 " 6-1960	"	"	"	"	H. E. Brown etal	826	419	5,100	Lot East Jallulak Dr.
33480 " 6-1960	"	"	"	"	William Manning	826	422	6,000	5 acres, Butler Sp.
33474 " 6-1960	"	"	"	"	James G. Mann, et al	826	425	10,000	Orphan's area, chick spg. sp. Lot 5, Sec 1, Edwards Rd.
33478 " 6-1960	"	"	"	"	Ochsvald Enterprise	826	428	6,400	Chaville Terrace, Gantt Sp. Lot 25, Chaville Dr.
33671 " 7-1960	"	"	"	"	Laker Co. Inc Botany Woods Bldg + etal	826	509	35,000	Botany Wood, chick spg. sp. Lot 24, Normandy Rd. Sec 1.
33672 " 7-1960	"	"	"	"	Thomas E. Belcher etal	826	515	3,400	East Highlands, Butler Sp. Lot 14, Blk A, West View Ave.
33674 " 7-1960	"	"	"	"	Lester H. Caldwell	826	512	7,500	Chick Spg. Sp. Lot 4, Artillery Rd.
33879 " 9-1960	"	"	"	"	J. R. Ekins, et al	826	592	3,700	East 2, John B. Marshall Est. Lot 25, White Horse Rd. Part
34051 " 10-1960	"	"	"	"	D. Y. Mauldin	827	63	5,800	Paris Mt. Sp. Part Lot 16, Farr Road
34052 " 10-1960	"	"	"	"	Lexelle Lee Maxwell	827	66	20,000	Cleveland Forest Lot 34, Fernwood Lane

INDIRECT or MORTGAGEE Index to Real Estate Mortgages - Greenville County, S. C.

Cott Family Name Index No. 1-8

To locate names, open at SURNAME INITIAL TAB and refer to Buff Sub-Index sheet for page reference.

Made by The Cott Index Company, Columbus, Ohio
Sold by Walker, Evans & Cogswell Co., Charleston, S. C.

()

FILE NUMBER	MORTGAGEE'S FAMILY NAMES	GIVEN NAMES ABCDEFGH	GIVEN NAMES IJKLMNO	GIVEN NAMES PQRSTUWXYZ	MORTGAGORS	BOOK	PAGE	Amount	BRIEF DESCRIPTION, LOCATION, ETC. (Not Warranted)
34053 June 10, 1960	First	Federal	D. & L. Arin		E. N. Burns	827	69	4,000	Keith Dr. Lot 8 cor. Perrin St. & Woodville Heights
34206 " 13, 1960	"	"	"	"	R. B. Alexander, et al	827	150	4,900	Lot 3, Sea. C, Oak St.
34205 " 13, 1960	"	"	"	"	H. Otto Camp	827	153	3,000	off Summit Dr. Chick Spgs. Sp. Lot or tract less part sold
34204 " 13, 1960	"	"	"	"	Lewis L. Gilstrap, et al	827	156	14,000	Northside Heights Lot 15 Northside Circle
34203 " 13, 1960	"	"	"	"	Furman Ray Gray	827	159	14,000	Lot 4 Perrin St.
34199 " 13, 1960	"	"	"	"	William J. Maloney, et al	827	162	11,000	Shoni Avenue, North Sp. Lot 5, Lake Shore Dr. Lake
34200 " 13, 1960	"	"	"	"	J. P. Medlock	827	165	8,500	Fresh Meadow Farms, North Sp. Lot 108, Part 2, Sea. 1, High Valley Blvd.
34201 " 13, 1960	"	"	"	"	Mauldin, atty. in - fact J. H. Mauldin, by H. W.	827	168	16,400	Pleasantburg Forest Lot 30 Agalla Court. Spgs. 9.
34202 " 13, 1960	"	"	"	"	Joe E. Long, et al	827	171	14,500	At. Elaine Dr., Pine Brook Ser. Chick Lot 4 + Part Lot 5 cor. Edwards
34473 " 15, 1960	"	"	"	"	John K. Temple, Jr.	827	308	8,800	White Horse Heights Lot 67, Range View Dr.
34476 " 15, 1960	"	"	"	"	B. J. McMahon M. B.	827	317	8,000	Butler Sp. 3.91 acs. Poplar mt. Rd.
34481 " 15, 1960	"	"	"	"	Roy J. Ellison, Jr. et al	827	305	87,500	Stone Lake Heights, Sea. 1 Lot 40 Lakecrest Dr.
34515 " 15, 1960	"	"	"	"	Emil V. Fritz, et al	827	311	16,000	Cherokee Forest Lot 18, Vickie Circle, Part 2
34510 " 15, 1960	"	"	"	"	Don H. Robbins	827	314	11,800	Forestdale Heights, Chick Spgs. Lot 43, Forestdale Dr.
34634 " 16, 1960	"	"	"	"	Louis E. Howard	827	374	8,100	Pleasantdale Subd. Lot 28 Pleasantdale Circle
34785 " 18, 1960	"	"	"	"	John J. Hood, et al	827	508	8,500	Elizabeth Heights, North Sp. Lots 57, 58 + 52 Hatterfield Dr.

INDIRECT or MORTGAGEE Index to Real Estate Mortgages — Greenville County, S. C.

REG. U. S. PAT. OFFICE *Chas. McCall* County Indexes Since 1888 An Identifying Trade Mark

To locate names, open at SURNAME INITIAL TAB and refer to Buff Sub-Index sheet for page reference.

Cott Family Name Index No. 1-S

FILE NUMBER DATE OF RECORD	MORTGAGEES FAMILY NAMES	GIVEN NAMES ABCDEFGH	GIVEN NAMES IJKLMNO	GIVEN NAMES PQRSTUVWXYZ	MORTGAGORS	BOOK	PAGE	Amount	BRIEF DESCRIPTION, LOCATION, ETC. (Not Warranted)
34794 June 18, 1960	First	Federal	S. + L.	Asin	Carroll H. Leeds, et al	827	511	25,000	Kensington Rd. Stratford Lot 67 Dundee Lane + McSwain Gardens
34793 18-1960	"	"	"	"	H. Lewis Stover	827	514	13,200	Lot 103, McSwain Dr.
35058 21-1960	"	"	"	"	Luther H. Bridges, Jr.	828	25	11,000	Lot 11, Old Buncombe Rd.
35045 21-1960	"	"	"	"	R. A. Hudson, Jr.	828	28	5900	Lot Hudson Rd. Butler Sp. Heights, Kantt Sp.
35047 21-1960	"	"	"	"	Earl Beebe	828	31	7,750	Lot 5, Jerry Court, Roseman Dr. + Oakwood Dr.
35248 23-1960	"	"	"	"	James R. McQueen	828	209	20,000	Part Lots 39 + 40 cor. Westminster Heights, Chick Spg. Sp.
35246 23-1960	"	"	"	"	Reginald Eugene Baker (Harvey) et al	828	212	11,800	Lot 41 Forestdale Dr. Forestdale of Thornwood area
35247 23-1960	"	"	"	"	Enoch H. Rollinson	828	215	9,000	Lot 51, Brushy Creek Rd. Part Orchard acres sec 2, Chick Spg. Sp.
35421 24-1960	"	"	"	"	Leslie + Shaw, Inc.	828	261	10,000	Lot 110 Chingstone Dr. Park Add.
35428 24-1960	"	"	"	"	Carole Beaslam Vaughan	828	264	7,800	Lot 9, Gallivan St. North Heights Chick Spg. Sp.
"	"	"	"	"	Allan John Sparker	828	267	11,800	Lot 421 Forestdale Dr. Forestdale Loma Estates.
"	"	"	"	"	Albert C. Sinclair, et al	828	270	7,000	Lot 50 Linda Lane, Casa Oaklawn
"	"	"	"	"	J. H. Carver	828	273	2,800	Lots 22 + 23, Florence Ave. Brandon Plant.
35469 24-1960	"	"	"	"	Ashery Carlton	828	294	4,225	Lot 178 Sec 1, Baldwin St. Eaton area.
35471 24-1960	"	"	"	"	Lawrence Reid	828	297	14,500	Lot 4, Sec B Lowner Ave. Fairlane Dr., Austin Sp.
35548 25-1960	"	"	"	"	Lettie B. Miller	828	337	12,000	Lot 113 cor. Log Shoals Rd. +

INDIRECT or MORTGAGEE Index to Real Estate Mortgages - Greenville County, S. C.

Cott Family Name Index No. 1-S

To locate names, open at SURNAME INITIAL TAB and refer to Buff Sub-Index sheet for page reference.

Made by The Cott Index Company, Columbus, Ohio
Sold by Walker, Evans & Cogswell Co., Charleston, S. C.

()

FILE NUMBER	MORTGAGEES	GIVEN NAMES	GIVEN NAMES	GIVEN NAMES	MORTGAGORS	BOOK	PAGE	Amount	BRIEF DESCRIPTION, LOCATION, ETC.
DATE OF RECORD	FAMILY NAMES	ABCDEFGHIJ	IJKLMNO	PQRSTUVWXYZ					(Not Warranted)
35548									on Lake, Butler Sp.
June 25-1960	First	Federal	S + L	asin	H. C. Harris, et al	828	334	9200	Lot 9, Elmira St, Glenwood
35548									on Austin Sp.
25-1960	"	"	"	"	Green M. Bailey, et al	828	340	11,000	Lot 44, Long Dr, Greenvick
46									on Western Hills -
27-1960	"	"	"	"	Hugh B. Postee	828	384	7,300	Lot 20, El Paso Dr.
233									on Marietta St, Parkwood Park
28-1960	"	"	"	"	William R. Hyatt, et al	828	466	10,500	Lot 30, Meyer Dr, formerly
147									on Forestdale Hgts Chick Spgs Sp
28-1960	"	"	"	"	L. R. McElwain, et al	828	469	11,800	Lot 44, Forestdale Dr.
220									on Midway Gardens, Butler Sp.
28-1960	"	"	"	"	M. Lewis Stover	828	472	14,100	Lot 4, Memora Dr.
									on Bridge Rd.
	"	"	"	"	Carl M. Styles, et al	828	475	13200	Lot Western Side Jarvis
	"	"	"	"	Larry Beasley, et al	828	478	5,500	Sumler Dr.
341									Lots 33 + 34 also Part Lot 35,
29-1960	"	"	"	"	Lewis L. Gilstrap, et al	828	571	14,700	Katharine Heights, Chick Spgs Sp
345									on Pinchaven acres -
29-1960	"	"	"	"	John M. Hightower, et al	828	574	10,500	Lot 13, Perry Ave.
508									on Thornwood Acres, Sec 2.
30-1960	"	"	"	"	Herbert C. Wood	829	32	12,000	Lot 102, Longwood Dr.
									on Butler Sp.
	"	"	"	"	Lamont V. Staker, et al	829	35	11,000	Lot Spartanburg Rd -
593									on Dr. Sec 2, Thornwood Acres
July 1-1960	"	"	"	"	Lester Nance, et al	829	179	12,750	Lots 61 + 62, Thornwood
827									on Chick Spgs Sp.
5-1960	"	"	"	"	H. C. Roberts	829	242	6,500	Lots 46 + 48, Adams St.
									on Greenvick, near Mauldin
815					Lewis L. Gilstrap, et al	829	245	12,500	Lot 1, Greenvick Dr.
5-1960	"	"	"	"	H. K. Mauldin, assign. and J. N. Mauldin, by	829	248	14,000	Coast, Charleston Forest Lot 24, on Annette Dr. & Spgs

INDIRECT or MORTGAGEE Index to Real Estate Mortgages - Greenville County, S. C.

REG. U. S. PAT. OFFICE *Chambers* County Indexes Since 1888 An Identifying Trade Mark

To locate names, open at SURNAME INITIAL TAB and refer to Buff Sub-Index sheet for page reference.

Cott Family Name Index No. 1-S

FILE NUMBER DATE OF RECORD	MORTGAGEES FAMILY NAMES	GIVEN NAMES ABCDEFGH	GIVEN NAMES IJKLMNO	GIVEN NAMES PQRSTUVWXYZ	MORTGAGORS	BOOK	PAGE	Amount	BRIEF DESCRIPTION, LOCATION, ETC. (Not Warranted)
815 July 5-1960	First	Federal	S + L	Asen	S. C. Kelley, et al	829	251	12,000	Knollwood Lane, city Lot 167 + 1/2 Lot 168
"	"	"	"	"	Henry C. Harding	829	254	7,400	3 ac. Dr. Western Hills Paris mt. Sp. Lot 144, Part Lot 143, Olive
"	"	"	"	"	Henry C. Harding	829	257	7,400	Western Hills, Paris mtn. Sp. Part Lot 143, Crovo Dr.
"	"	"	"	"	H. N. Mauldin, atty-in-fact			00	Pleasantburg Forest -
"	"	"	"	"	J. H. Mauldin, et al	829	260	15,500	Lot 15 Conway Dr.
"	"	"	"	"	Louise M. Roper	829	263	8,500	Timberlake Lot 25, Selwyn Dr.
816 5-1960	"	"	"	"	L. M. Brown	829	266	8,800	Lackwood Heights Lot 11, Banner Dr.
"	"	"	"	"	Bruce Moseley	829	272	9,000	Cashran Heights, near city Lot 35, Marcy ave.
"	"	"	"	"	J. D. Mc Coy	829	275	6,500	Rd. Gault Sp. 5 acres, Dunham Bridge
"	"	"	"	"	Francis A. Mc Neely	829	278	3,500	Lot 3, Texas ave - Highland
"	"	"	"	"	Janice B. Phillips, et al	829	269	9,900	Sec. 2, Parkvale Lot 14, Part Lot 15 Westview ave.
"	"	"	"	"	L. M. Brown	829	281	8,700	Lackwood Heights Lot 12, Banner Drive.
984 6-1960	"	"	"	"	D. R. Godfrey	829	386	9,200	Chick Sp. Sp. Lot 13, Bristol Drive.
1217 8-1960	"	"	"	"	Velma H. Charis	829	523	2,000	Part Lot 70, Douglas Dr.
1152 8-1960	"	"	"	"	Wingard M. Peace	829	526	7,500	View ave., Rust Circle Part Lots 20+21, Blk. A mt.
1152 8-1960	"	"	"	"	Wosten Corp. of Wilmington	829	529	10,300	Forest, Butler Sp. Lot 196, Vine Hill Rd, Pine
1152 8-1960	"	"	"	"	"	829	532	4,320	Forest Lot 233, Vine Hill Rd, Pine

INDIRECT or MORTGAGEE Index to Real Estate Mortgages - Greenville County, S. C.

To locate names, open at SURNAME INITIAL TAB and refer to Buff Sub-Index sheet for page reference.

KEYS PRINTING CO.

()

FILE NUMBER DATE OF RECORD	MORTGAGEES FAMILY NAMES	GIVEN NAMES ABCDEFGH	GIVEN NAMES IJKLMNOP	GIVEN NAMES PQRSTUVWXYZ	MORTGAGORS	BOOK	PAGE	Amount	BRIEF DESCRIPTION, LOCATION, ETC.
									(Not Warranted)
1217 July 8-1960	First	Federal	S. + L. Asin		R. J. Sullens, et al	829	538	3,300	Grant 2p. 2.18 acres + 21.16 acres
1152 " 8-1960	"	"	"	"	et al Clarence Lee Pichens	829	535	17,500	Rosedale Subd. Chick Spgs. Sp. Lot 15, Rosemary Lane
1452 " 12-1960	"	"	"	"	Morris F. Smith	830	100	9,000	Red. Chick Spgs. Sp. Lot Green. Brushy Creek
1617 " 13-1960	"	"	"	"	Ellen E. Brown	830	199	11,300	Berea Heights add., Paris Mt. Sp. Lots 25 & 26, Albion Circle
1617 " 13-1960	"	"	"	"	Thomas E. Tribble	830	196	12,000	Near Mauldin Lot 38, Ivy Dr. Greenbrier
1617 " 13-1960	"	"	"	"	et al John W. Thornton	830	199	9,000	John W. Thornton, et al Tract 4, Lake Rd. Chap. Greenbrier
1617 " 13-1960	"	"	"	"	Levis Gilstrap, et al	830	202	11,400	Lot 40, Ivy Dr. Ave - Riverside Land Co.
1764 " 14-1960	"	"	"	"	Nancy J. Danner	830	277	1500	Lot 20 Blk 4, Highlawn Montverde - also Easement -
	"	"	"	"	Hugh Dinsley	830	280	18,500	Tract 3 Montverde Rd. or State Hwy No. 81, Dixie Farms
	"	"	"	"	Joseph C. Seaborn	830	283	17,500	Tract 4, Old Anderson Rd. or
1952 " 15-1960	"	"	"	"	B. J. Lewis, et al Church, W.	830	286	9,800	Lot Old Spotty Rd. Berryhill Rd + Edwards Rd. Burrell
1947 " 15-1960	"	"	"	"	Unity Evangelical Lutheran et al	830	363	20,500	Lot 105 + Part Lot 104, cor near Mauldin
2207 " 19-1960	"	"	"	"	Levis Gilstrap	830	366	11,400	Lot 39, Ivy Dr. Greenbrier Casa Loma Estates, Paris Mt. Sp.
	"	"	"	"	James H. Bryson et al	830	539	7,750	Lot 70 + Part Lot 71, Courtney Circle near Cedar Lane Rd.
2221 " 19-1960	"	"	"	"	Charles L. Barnett	830	542	3,400	Part Lot 25 Palmetto St. (one) Botany Woods, Sec 2
	"	"	"	"	Brad D. Hofford, Jr.	830	545	25,000	Lot 94, Arundel Rd.

INDIRECT or MORTGAGEE Index to Real Estate Mortgages - Greenville County, S. C.

To locate names, open at SURNAME INITIAL TAB and refer to Buff Sub-Index sheet for page reference.

FILE NUMBER DATE OF RECORD	MORTGAGEES FAMILY NAMES	GIVEN NAMES ABCDEFGHIJ	GIVEN NAMES KLMNO	GIVEN NAMES PQRSTUWXYZ	MORTGAGORS	BOOK	PAGE	Amount	BRIEF DESCRIPTION, LOCATION, ETC. (Not Warranted)
2224 July 19-1960	First	Federal	S. & L.	Assn.	Church of Trav. Rest- Trinity Presbyterian <i>a corp</i>	830	548	12,000	Traveler Rest. Paris Mt. Sp. 4.4 acres, Howard St. near Paris Mt. Sp.
"	"	"	"	"	Johnnie H. Massey <i>et al</i>	830	551	10,500	Lot 9, Lee P. Ramsey Prop. Chick Spgs. Sp.
"	"	"	"	"	Lester H. Caldwell <i>et al</i>	830	554	9,000	Lot 4, Artillery Rd.
2297 20-1960	"	"	"	"	Charles B. Herron	830	581	9,700	Lot 67, West ave. Sec 2, Orchard area
2295 20-1960	"	"	"	"	J. H. Pitts	830	584	12,000	Lot 108, Orchard Dr.
2294 20-1960	"	"	"	"	L. Ralph May <i>et al</i>	830	587	19,000	Pleasantburg Forest- Lot 14, Conway Drive - Chestnut Hills
2532 22-1960	"	"	"	"	Virginia H. Pugh <i>et al</i>	831	121	4,700	Lot 79, Chipley Lane Pineforest Subd.
2530 22-1960	"	"	"	"	Wassie Davis <i>et al</i>	831	124	5,100	Lot 169 Vine Hill Rd. North Calhoun St.
2533 22-1960	"	"	"	"	Minton F. Harmon	831	127	15,000	Lot cor. Pendleton St. + Gantt Sp.
2724 26-1960	"	"	"	"	H. B. Reeves	831	260	3,000	Lot 1, Murrell St. Lockwood Heights
2953 27-1960	"	"	"	"	H. L. Mauldin	831	325	4,000	Lot 25, Banner Dr. Botany Woods, Sec. III.
2953 27-1960	"	"	"	"	J. H. Dilloway	831	328	21,600	Lot 140 Brittain Dr. (Lot 94, Arundel Rd. Botany Woods, Sec. 2, also strip adjacent to + in rear of Lot 94
2919 27-1960	"	"	"	"	Brad D. Hafford, Jr.	831	331	25,000	Stardale Manor Subd. Lot 9, Stardale Circle - Pecan Dr. Pecan Terrace, Gantt Sp.
3012 28-1960	"	"	"	"	Jacob C. Crumpton <i>et al</i>	831	431	11,000	Lot 47, cor. Augusta Rd. +
3174 29-1960	"	"	"	"	Jack E. Craig	831	492	11,250	

INDIRECT or MORTGAGEE Index to Real Estate Mortgages - Greenville County, S. C.

To locate names, open at SURNAME INITIAL TAB and refer to Buff Sub-Index sheet for page reference.

KEYS PRINTING CO.

()

FILE NUMBER	MORTGAGEES	GIVEN NAMES	GIVEN NAMES	GIVEN NAMES	MORTGAGORS	BOOK	PAGE	Amount	BRIEF DESCRIPTION, LOCATION, ETC.
DATE OF RECORD	FAMILY NAMES	ABCDEFGH	IJKLMNO	PQRSTUVWXYZ					(Not Warranted)
3374 Aug. 1-1960	First	Federal	S. & L.	Assn	George H. Cleveland	831	586	9500	Neights, Bantt Sp. Lot 7 Jerry Court, Roseman
3373 " 1-1960	"	"	"	"	Horace A. Morris, Jr.	831	589	9800	Riverdale area, Paris mt. Sp. Lot 45 Sulphur Spgs. Dr.
3372 " 1-1960	"	"	"	"	Roland M. Knight	831	592	28,400	Lake Neights, Sec. III Lot 21, Stone Dr. Stone
3372 " 1-1960	"	"	"	"	Earl J. Hilder, et al	831	595	11,000	Glendale, Mauldin, Austin Sp. Lot 120, Paxton ave.
3372 " 1-1960	"	"	"	"	Frank J. Miller, et al	831	598	7,450	Rd. 4-27 acres adj. 2.67 acres Old Chick Spgs.
3361 " 1-1960	"	"	"	"	J. C. Eason	832	3	7800	Near Mauldin, Austin Sp. Lot 49, Drury Lane Glendale
3709 " 4-1960	"	"	"	"	Joe Methodist Church, Inc.	832	148	2500	+ C St. Sec. 1, F. H. Co. Mfg. Co. Part Lot 90, cor Third ave
3851 " 5-1960	"	"	"	"	James E. Durham, et al	832	217	4600	George St. Marshall Est. Lot 20 Patterson St. Plat of
3850 " 5-1960	"	"	"	"	Edwin G. Sinclair, Jr., et al	832	220	6500	Madison Circle, Chick Spgs. Sp. Lot 25, Hampton Circle, now
3849 " 5-1960	"	"	"	"	Norman R. Larrow, et al	832	223	8000	'Dall Lot 5, Bagwell St. Valley
3847 " 5-1960	"	"	"	"	Allen E. Vaughan	832	226	13,000	Cherokee Forest Lot 56, Roberts Dr. Plat 3
3984 " 8-1960	"	"	"	"	John K. Temple, Jr.	832	346	8900	White Horse Neights Lot 86, Jolly ave Sec. 2
3983 " 8-1960	"	"	"	"	Hilfred Arnold Eason	832	343	9000	Western Hills, Paris mt. Sp. Lot 145, Alice Farn Dr.
3985 " 8-1960	"	"	"	"	Stanley M. DeHitt, et al	832	349	10,000	(Log Shoals Rd.) near Mauldin 1.57 acres Roberts Rd.
3985 " 8-1960	"	"	"	"	E. E. Baker	832	352	4500	Chick Spgs. Sp. 1.45 acres St. Mark's Rd.
4257 " 10-1960	"	"	"	"	H. Ruth A. Freeman	832	521	7,100	Creek Sec. Austin Sp. Lot 7, Estelle ave, Laurel

INDIRECT or MORTGAGEE Index to Real Estate Mortgages - Greenville County, S. C.

To locate names, open at SURNAME INITIAL TAB and refer to Buff Sub-Index sheet for page reference.

FILE NUMBER	MORTGAGEES	GIVEN NAMES	GIVEN NAMES	GIVEN NAMES	MORTGAGORS	BOOK	PAGE	Amount	BRIEF DESCRIPTION, LOCATION, ETC.
DATE OF RECORD	FAMILY NAMES	ABCDEFGH	IJKLMNO	PQRSTUVWXYZ					(Not Warranted)
4257 Aug. 10-1960	First	Federal	S. & L.	Assn	William Douglas Dill et al	832	524	10,700	Stardale Manor. Lot 14, Stardale Circle
"	"	"	"	"	William D. Matthews	832	527	11,500	Circle, Heathwood Lot 70, Heathwood
"	"	"	"	"	Luther Alexander	832	530	3500	Dr. Chick Spg. Sp. Lot Lee Rd. + Pine Knoll Bridge Rd.)
4356 11-1960	"	"	"	"	Lloyd H. Gilstrap	833	1	13,700	Lot 8, Hwy. 183, 13arris
4482 12-1960	"	"	"	"	Cesar Snyder	833	79	1500	Dixie Farms, Wantt Sp. Part Lot 18, Welcome View Dr.
4482 12-1960	"	"	"	"	Vera C. Duff	833	82	15,300	1/4 - Picken Rd. - Bates Sp 2.5 acres less lots sold
4669 15-1960	"	"	"	"	Harold D. Poole, Jr. et al	833	164	4,400	Lot 7, Cedar Lane Rd.
4684 15-1960	"	"	"	"	Albert R. Ash, et al	833	167	15,900	Chick Spg. Sp. Lot 3, Rosemary Lane, Rosedale,
4683 15-1960	"	"	"	"	Ted Sippo Kiebliffe et al	833	170	2600	Judson. Mill Village Lot 34, Fourth Ave, Sec. 1
4682 15-1960	"	"	"	"	Edgar L. Atkins, et al	833	173	6,500	Rd. - Butler Sp. 4.73 acres Sewffletown
4668 15-1960	"	"	"	"	J. H. Mauldin	833	176	11,300	Pleasantburg Forest Lot 33 Agales Court
4668 15-1960	"	"	"	"	J. H. Mauldin	833	179	11,300	Pleasantburg Forest? Lot 34 Agales Court
4668 15-1960	"	"	"	"	James Horner Springfill	833	182	9,100	Acres Lot 4, Holmes Dr. Holmes
4668 15-1960	"	"	"	"	H. A. Alexander, et al	833	185	4000	Franklin Heights Lot 7 Franklin Road
4856 17-1960	"	"	"	"	H. Lewis Stover	833	299	7700	Sutton Dr. Sec D, Bumat Vista. Lots 1+2, Mayflower St. +
4898 17-1960	"	"	"	"	Grady Robinson	833	302	9,100	Lot 64, Springside St.

INDIRECT or MORTGAGEE Index to Real Estate Mortgages — Greenville County, S. C.

To locate names, open at SURNAME INITIAL TAB and refer to Buff Sub-Index sheet for page reference.

KEYS PRINTING CO.

FILE NUMBER	MORTGAGEES	GIVEN NAMES	GIVEN NAMES	GIVEN NAMES	MORTGAGORS	BOOK	PAGE	Amount	BRIEF DESCRIPTION, LOCATION, ETC.
DATE OF RECORD	FAMILY NAMES	ABCDEF GH	IJKLMNO	PQRSTU VWXYZ					(Not Warranted)
4966 Aug. 18-1960	First	Federal	S. & L.	Assn	Mrs. Elsie Pittman	833	360	1500	Rd. O'Neal Sp. Lot 13 (1.17 acres) Buncambe
5158 " 20-1960	"	"	"	"	Billy E. Walley et al	833	427	5500	Lat. Sumter St.
5168 " 20-1960	"	"	"	"	James B. Kilpatrick	833	430	13000	Gardner, Butler Sp. Lot 85, McSwain Dr. - McSwain
5366 " 23-1960	"	"	"	"	et al Wallace David Lipscombe	833	525	8500	Estate, Chick Sp. Sp. Lots 43 + 44, R. L. Nym
5368 " 23-1960	"	"	"	"	H. L. Woodson	833	529	5200	Oaklawn Sp. Lot 5, Holland Ford Rd.
"	"	"	"	"	Wilmington Hooten Corp. 7	833	532	9000	Hills Austin Sp. Lot 12, Birch Court Bushwood
"	"	"	"	"	Ethel Smith	833	535	5000	Washington Loop, Washington Hgts - Part Lots 13 + 14, Sec 6.
5367 " 23-1960	"	"	"	"	et al Charles B. Page	833	538	8800	Lot 62, Springside St.
"	"	"	"	"	et al John R. Coy	833	541	19500	Austin Sp. 82.50 acres, S.ville. Rd.
5561 " 25-1960	"	"	"	"	J. H. Pitts	834	35	4000	Lot 25, Selma St.
5562 " 25-1960	"	"	"	"	Lewis L. Alexander Jr	834	38	23500	Stone Lake Hgts Sec III Lot 28, Stone Lake Dr.
5563 " 25-1960	"	"	"	"	James H. Harrell	834	81	25500	Woodland Way Cleveland Lot 221 + Part Lot 220.
5694 " 26-1960	"	"	"	"	J. C. Peterson	834	134	12000	Montevideo, Bates Sp. Lot 13 West scenic Dr.
5882 " 29-1960	"	"	"	"	Joe E. Robins	834	252	15000	By Pleasantburg Street. Lot 25 Agales, Colist. + Annette
5894 " 29-1960	"	"	"	"	Jr. Norman L. Hamilton	834	263	10400	Wade Heights Lot 57, Sec. 2, Wade St. White
5897 " 29-1960	"	"	"	"	George David Ledbetter	834	266	10500	+ City View St. Morgan Hill all. Part Lots 5 + 6 Shadside ave.

INDIRECT or MORTGAGEE Index to Real Estate Mortgages — Greenville County, S. C.

To locate names, open at SURNAME INITIAL TAB and refer to Buff Sub-Index sheet for page reference.

FILE NUMBER DATE OF RECORD	MORTGAGEES FAMILY NAMES	GIVEN NAMES ABCDEFGH	GIVEN NAMES IJKLMNO	GIVEN NAMES PQRSTUWXYZ	MORTGAGORS	BOOK	PAGE	Amount	BRIEF DESCRIPTION, LOCATION, ETC. (Not Warranted)
7415 Sep. 14-1960	First	Federal	S. & L.	Assn	George B. Lollis	836	40	13,100	00 Annette Dr. Pleasantburg Forest Lot 12, Conway Rd.
7387 14-1960					Waymond A. Mills	836	47	10,500	00 Rd. Hornwood area Part Lot 50 Brushy creek
					Anelane C. Gibson	836	50	12,300	00 Sec. B. Ellenton Acres Lot 32, Lowndes ave.
7706 17-1960					Wayard H. Whitt	836	270	7350	00 + Florida ave. E. 1/2 Lot 36 car. Springfield ave.
7706 17-1960					Harold E. Kelly + Sales Co. Inc.	836	273	2200	00 St. Sam David Annex Lot 4 car. Perry Rd. + Taylor
7706 17-1960					Botany Woods Bldg.	836	276	16,000	00 University Heights Lot 49, Bldg. D. Patterson Dr.
7706 17-1960					Kate H. Ivey	836	279	9500	00 Woodland Dr. Mauldin Lot 1 car. Wheatley Circle +
7706 17-1960					C. E. Long	836	282	2200	00 Hwy. 29, Provel Sp. 2 1/2 acres less part sold off
7706 17-1960					Bruce H. Mosley as Mrs. Lewis Storer	836	285	10,500	00 View Circle) White Horse Heights Lot 70, Sec. 2, Sena Dr. (Range
7706 17-1960					Eleanor B. Storer (same)	836	288	6500	00 Leawood Lot 5, Paris Mt. Rd.
7816 19-1960					Jake H. Hollingworth	836	315	6200	00 Paris Mt. Sp. 1/2 acre Old Buncombe Rd.
7816 19-1960					Harry L. Davis, et al	836	318	10,500	00 Enoree Heights, Bates Sp. Lot 10 Sigerville Rd.
7816 19-1960					William E. Russell	836	321	6000	00 + Donnan Rd. Lot 5 car. Pinny Ridge Dr.
7816 19-1960					Jerry L. Wilhite	836	324	8000	00 now Carey St. Lot 31, Sec. 9, Craft St.
8003 21-1960					J. H. Pitts et al	836	453	12,400	00 Orchard Top Sec 3 Lot 196, Hartsville St.
					Clarence Lee Pickens	836	456	18,000	00 Rose Dale Subd. Chick Sp. Sp. Lot 15, Rosemary Lane

INDIRECT or MORTGAGEE Index to Real Estate Mortgages — Greenville County, S. C.

To locate names, open at SURNAME INITIAL TAB and refer to Buff Sub-Index sheet for page reference.

KEYS PRINTING CO.

FILE NUMBER	MORTGAGEES	GIVEN NAMES	GIVEN NAMES	GIVEN NAMES	MORTGAGOR'S	BOOK	PAGE	Amount	BRIEF DESCRIPTION, LOCATION, ETC.
DATE OF RECORD	FAMILY NAMES	ABCDEFGH	IJKLMNO	PQRSTUVWXYZ					(Not Warranted)
8003 Sep. 21. 1960	First	Federal	S. & L.	Assn.	<i>et al</i> Benner O. Mc Math	836	459	10,500	Devar Rd. Bates, Sp. 3/10 acre S/S Little
"	"	"	"	"	Clyde Black	836	462	10,200	Chick Spgs. Sp. Lots 4 + 5, Green Ave.
8086 22. 1960	"	"	"	"	<i>Mauldin, atty. in fact</i> J. H. Mauldin, by H. W.	836	542	12,700	Pleasantburg Forest Lot 31, Argyle Court
8251 23. 1960	"	"	"	"	Allen E. Vaughan	837	34	20,000	Extens. Meade, Sr., Chick Spgs. Sp. Lot 23, Normandy Rd.
8251 23. 1960	"	"	"	"	Lucius B. Uldrich	837	37	12,500	Reswood Park, Chick Spgs. Sp. Lot 12, Brushy Creek Rd.
8251 23. 1960	"	"	"	"	James H. Fricks, <i>et al</i>	837	40	4,000	Lot W/S Hwy. 29, Grove Sp.
8395 26. 1960	"	"	"	"	Morris F. Smith	837	131	9200	Reswood acre, Chick Spgs. Sp. Lot 3, Brushy Creek Rd.
8395 26. 1960	"	"	"	"	<i>et al</i> Robert F. Ridgeway	837	134	18,000	Hudson Acre Lot 48, Hudson Drive
8395 26. 1960	"	"	"	"	Joseph G. Gibson	837	137	17,500	Lot Old Spthg. Road
8499 27. 1960	"	"	"	"	Evelyn J. Davis	837	205	10,500	O'Neal Sp. Lot McElhaneys Road
8499 27. 1960	"	"	"	"	<i>et al</i> Dorothy M. Moore	837	208	7,300	acres + Mautanga H. Highland Terrace Part Lots 10, 11, 12 + 13 con. Fairview
8499 27. 1960	"	"	"	"	Frank H. Cape, <i>et al</i>	837	211	10,000	Butler Sp. Lot Sunnyside Lane
8594 28. 1960	"	"	"	"	George M. Lynn	837	251	8300	O'Neal Sp. Lot State Hwy. 4 15
8594 28. 1960	"	"	"	"	Fred L. Seroggs, <i>et al</i>	837	254	4500	Lockwood Heights Lot 4, Banner Dr.
8825 30. 1960	"	"	"	"	M. O. Moon	837	403	8000	2 1/4 acres + 4 1/4 acres, South Sp. 1/2 acre, South Fairfield Rd.
8825 30. 1960	"	"	"	"	<i>et al</i> M. Milford Hammond	837	406	8500	1/2 acre, Chick Spgs. Sp.

INDIRECT or MORTGAGEE Index to Real Estate Mortgages — Greenville County, S. C.

To locate names, open at SURNAME INITIAL TAB and refer to Buff Sub-Index sheet for page reference.

FILE NUMBER DATE OF RECORD	MORTGAGEES FAMILY NAMES	GIVEN NAMES ABCDEFGHIJ	GIVEN NAMES JKLMNO	GIVEN NAMES PQRSTUVWXYZ	MORTGAGORS	BOOK	PAGE	Amount	BRIEF DESCRIPTION, LOCATION, ETC. (Not Warranted)
8825 Sep 30 1960	First	Federal	S. & L.	Assn.	<i>etal</i> Wayne H. Hillman	837	409	7700	Englewood Ct., Hunt Sp. Lot 5, Sec. 8, Fairfield Ed.
8927 Oct 1 1960	"	"	"	"	<i>etal</i> George A. Christensen	837	487	15,000	Part Lot 4, St. Earl St.
8926 " 1 1960	"	"	"	"	Alvin Trammell	837	490	21,000	Lot 11, Boxwood Lane
8926 " 1 1960	"	"	"	"	<i>etal</i> Paul R. Robinson	837	493	12,000	Subd - Austin Sp. Lot 85 Ivy Dr. Greenbrier
8926 " 1 1960	"	"	"	"	Jack E. Shaw, <i>etal</i>	837	496	11,500	Homestead area. Lot 43 Kavenhurst Dr.
9024 " 3 1960	"	"	"	"	Anderson, S.C. M. L. Propp	837	521	6,500	Piedmont, S.C. Lot 7 Piedmont ave. ext
9008 " 3 1960	"	Federal	S. & L.	Assn.	J. O. Jones	837	530	8,000	Lot, Olive St. City
9026 " 3 1960	"	"	"	"	H. R. Mauldin, Atty-in-Fact J. H. Mauldin, Esq.	837	533	19,700	Pleasantburg Forest Lot 21, Aged Court
9008 " 3 1960	"	"	"	"	<i>etal</i> Edna H. Caldwell	837	536	11,000	99 1/2 acre, Grove Sp. Rd. Hughes Heights
9285 " 5 1960	"	Federal	S. & L.	Assn.	Henry H. Hyatt, <i>etal</i>	838	96	9,200	Lot 11, Blk. C, West Park
9285 " 5 1960	"	"	"	"	H. J. Simmons	838	99	9,200	St. Sec. 3, Judson mill village Lot 20 cor. Third ave + Sixth
9285 " 5 1960	"	"	"	"	Bruce H. Moseley	838	102	8,700	Mr. R. Simmons, Jr. Lot 25, Blavier St. Chapel
9261 " 5 1960	"	"	"	"	Robert C. Marchbanks	838	105	3,500	Charging spgs. Land Co. Lot 17, Blk. H, Rose Ave.
9262 " 5 1960	"	"	"	"	Reginald Hervey	838	108	7,000	White Oak Subd. Lot 37, Auburn St.
9353 " 6 1960	"	"	"	"	<i>etal</i> James J. Merritt	838	159	15,000	Mr. Edwin Gardner, Butler Sp. Lot 5, Mimosa Dr.
9500 " 7 1960	"	"	"	"	Barbara A. Honey, <i>etal</i>	838	233	14,500	Greenbrier, Austin Sp. Lot 63, Hawthorne Dr.

INDIRECT or MORTGAGEE Index to Real Estate Mortgages — Greenville County, S. C.

To locate names, open at SURNAME INITIAL TAB and refer to Buff Sub-Index sheet for page reference.

KEYS PRINTING CO.

FILE NUMBER	MORTGAGEES	GIVEN NAMES	GIVEN NAMES	GIVEN NAMES	MORTGAGORS	BOOK	PAGE	Amount	BRIEF DESCRIPTION, LOCATION, ETC.
DATE OF RECORD	FAMILY NAMES	ABCDEFGH	IJKLMNO	PQRSTUVWXYZ					(Not Warranted)
9500 Oct 7-1960	First	Federal	S. & L. Assn		Church, Jr. Bethel Methodist	838	236	9000	Balcombe Blvd. Austin Sp. 1 acre cor. Holland Rd. &
9657 10-1960	"	"	"	"	et al Lewis L. Gilstrap	838	393	16,000	Northside Heights, Chick Spg Lot 19, High View Dr.
	"	"	"	"	James R. Taylor	838	346	17,500	3.82 acres, Chick Spg Sp
	"	"	"	"	et al Corrie Hendrix	838	399	5,400	Bates Sp Lot 1, Danville Rd.
9710 10-1960	"	"	"	"	Clyde H. Case	838	402	4,000	are. Lot 11, Berk N. Washington
9771 11-1960	"	"	"	"	et al Lillian Davidian	838	440	15,900	Rosedale, Chick Spg Sp Lot 38, Rosemary Lane
9897 12-1960	"	"	"	"	Charles A. Mason, et al	838	506	6,000	Kirkwood Heights Lot 33, Birchwood Dr.
10023 13-1960	"	"	"	"	Bobby O. Moore	838	565	19,000	Fresh Meadow Farm, Gantt Sp Lot 147, Miracle Dr. Sec 1, Plot 2
	"	"	"	"	Analane C. Gibson	838	568	14,700	Sec B, Elletson acres. Lot 22, Lowndes ave.
9980 13-1960	"	"	"	"	Ellen H. Styles, et al	838	571	11,200	Dr. Sec B, Green Forest. Part Lots 15+16, Pinnacle
10347 17-1960	"	"	"	"	William A. Vaughn	839	159	10,000	Botany Woods, Chick Spg Sp Lot 62, Arundel Rd, Sec II
	"	"	"	"	J. C. Elrod	839	162	9,000	Mauldin, Austin Sp Lot 106, Parton ave.
	"	"	"	"	J. H. Mauldin	839	165	12,500	Pleasantburg Forest Lot 19, Azalea Court
	"	"	"	"	Janet H. Hoopes	839	168	13,600	Pleasantburg Forest, Butler Sp Lot 16, Conway Dr.
	"	"	"	"	et al Junius K. Campbell, Jr	839	171	8,200	Cedar Lane Gardens Lot 98, Edgemont ave Extn.
	"	"	"	"	Rera H. Burns	839	174	4,000	Celand St. City Lot 5+ Part Lots 6+7

INDIRECT or MORTGAGEE Index to Real Estate Mortgages - Greenville County, S. C.

To locate names, open at SURNAME INITIAL TAB and refer to Buff Sub-index sheet for page reference.

FILE NUMBER DATE OF RECORD	MORTGAGEES FAMILY NAMES	GIVEN NAMES ABCDEFGH	GIVEN NAMES IJKLMNO	GIVEN NAMES PQRSTUVWXYZ	MORTGAGORS	BOOK	PAGE	Amount	BRIEF DESCRIPTION, LOCATION, ETC. (Not Warranted)
10439 Oct. 18, 1960	First	Federal	S. & L.	Assn.	Arthur Jackson ^{Se.} McKinney	839	235	9,000	Lot 9, Allison alley
10552 " 19, 1960	"	"	"	"	Jeanette M. Paxton	839	336	3,600	Lot 20, Jones ave.
10652 " 20, 1960	"	"	"	"	Harry K. Clark	839	404	12,000	Blondale, Mauldin Austin Dr. Lot 97, Fairfield Dr.
10652 " 20, 1960	"	"	"	"	Othella B. Cass	839	407	35,000	Falls St. Lot 8, E. Court St. + South
10807 " 21, 1960	"	"	"	"	Ernest K. Langford	839	465	9,500	Valley Blvd. - Fresh Meadow Dr. Lot 122, Plat 2, Sec. 1, High
10822 " 21, 1960	"	"	"	"	Herbert C. Wood	839	468	11,800	Acres, Sec. 2 Lot 99, Thomasway
10739 " 21, 1960	"	"	"	"	Lewis L. Wilstrap ^{et al}	839	471	13,000	Mt. Sp. + Lot 36 Old Farm Lot 25, Hoodin Dr Paris
10938 " 24, 1960	"	"	"	"	L. M. Brown	839	575	8,000	Map 2, Camilla Park Part Lot 116, Mary St.
10938 " 24, 1960	"	"	"	"	L. C. Craig	839	578	13,000	Pinehurst, Sec. 2 Lot 16, Linden Dr.
11048 " 25, 1960	"	"	"	"	William Edward Center ^{Sw.}	840	57	4,500	Lot Edgemont ave. Extn. Blendard Forest.
11081 " 25, 1960	"	"	"	"	H. E. Brockley	840	60	9,000	Lot 146 Dix Abbot St. Dr. Oak Crest, Sec. 1
11186 " 26, 1960	"	"	"	"	Charles R. Orr	840	123	11,500	Lot 41, Templewood Anderson St. Highlands
11186 " 26, 1960	"	"	"	"	Geneva Kennedy ^{et al}	840	126	4,400	Lot 68 Somerset ave. Jackson Mills.
11435 " 28, 1960	"	"	"	"	Carolyn E. Mahaffey ^{et al}	840	255	2,200	Lot 33 E St. Sec 6 St. O. P. Mills Prop.
11501 " 29, 1960	"	"	"	"	Lurile Reams Herts	840	303	17,000	Lot 10, Blk 72, Augusta Sec III, Janglewood
11505 " 29, 1960	"	"	"	"	James H. Orr	840	306	9,700	Lot 82, Autumn Dr.

INDIRECT OF MORTGAGEE Index to Real Estate Mortgages — Greenville County, S. C.

To locate names, open at SURNAME INITIAL TAB and refer to Buff Sub-Index sheet for page reference.

KEYS PRINTING CO.

FILE NUMBER	MORTGAGEE'S FAMILY NAMES	GIVEN NAMES ABCDEFGH	GIVEN NAMES IJKLMNO	GIVEN NAMES PQRSTUWXYZ	MORTGAGORS	BOOK	PAGE	Amount	BRIEF DESCRIPTION, LOCATION, ETC. (Not Warranted)
11506 Oct. 29, 1960	First	Federal	S. & L.	Assn	J. H. Mauldin	840	309	16,400	Conway Dr. Pleasantburg Forest. Lot 18, Sylvia Court
"	"	"	"	"	E. Nays Reynolds	840	312	28,000	Lot 31, S.C. Hwy. 291, By. Pass
11682 Nov. 1, 1960	"	"	"	"	J. H. Mauldin	840	315	12,200	Pleasantburg Forest. Lot 17, Conway Dr.
"	"	"	"	"	Jack J. Cordell	840	454	8,500	Hughes Heights Subst. Lot 12, Blk C, West Parker Rd.
"	"	"	"	"	Roy E. Queen, et al Jr.	840	457	12,000	Hopside Heights. Lot 11, Northside Circle
"	"	"	"	"	Jeffrey C. Hawkins,	840	460	7,700	Lot, Hardin Dr.
"	"	"	"	"	James C. Balentine	840	463	13,900	Lang. Belle Meade, Gault Jp. Lots 130 a + 131, Camden
11850 2-1960	"	"	"	"	Mr Rachel Burns	840	466	10,500	Chick Spg. Jp. Lot, Edwards Rd.
11929 3-1960	"	"	"	"	B. J. Boothe, Jr.	840	532	15,000	near Mauldin, Austin Jp. Lot 6 D, Greenbriar Dr.
11931 3-1960	"	"	"	"	James R. Moore	841	32	3,400	St. Brandon Plant Lot 189, Sec. 1, Baldwin
12010 4-1960	"	"	"	"	O. O. Crowe	841	38	16,000	Mrs Swain, Gardens Butler Jp. Lot 75, Linwood Ave.
12200 7-1960	"	"	"	"	Hugh Jinsley	841	107	22,000	Montverde, also easement Tract 3, Montverde Dr.
12200 7-1960	"	"	"	"	Lawrence H. Robbins	841	203	8,500	Ad. - Chick Spg. Jp. Part Lot 4, Blk. 9, Owens
12306 8-1960	"	"	"	"	Oakvale Enterprises Jr.	841	206	7,000	Oakvale, Ferraci, Knott Jp. Lot 26, Oakvale Dr.
12424 9-1960	"	"	"	"	Lewis L. Alexander, et al	841	294	24,000	Lake Heights, Sec. III Lot 18, Stone Dr. - Stone
"	"	"	"	"	Maud V. Miller	841	338	2,700	Nadson, acres Lot 25, Greenwood Ave.

INDIRECT or MORTGAGEE Index to Real Estate Mortgages - Greenville County, S. C.

To locate names, open at SURNAME INITIAL TAB and refer to Buff Sub-Index sheet for page reference.

FILE NUMBER DATE OF RECORD	MORTGAGEES FAMILY NAMES	GIVEN NAMES ABCDEFGHIJ	GIVEN NAMES JKLMNO	GIVEN NAMES PQRSTUVWXYZ	MORTGAGORS	BOOK	PAGE	Amount	BRIEF DESCRIPTION, LOCATION, ETC. (Not Warranted)
12418 Nov. 9-1960	First	Federal	S. & L.	Assn	^{It, et al} William E. Center	841	341	4,000	Part Lot 15, Summit Dr. Heights, Gault Sp.
12504 10-1960	"	"	"	"	Thomas V. Flanagan	841	437	10,500	Lot 2, Jacobs Rd. Glendale Rosenwood Park.
12533 10-1960	"	"	"	"	^{it et al} Jeff D. Bramlett, Jr.	841	440	12,000	Lot 22 Lynn Dr. Mill Rd. City
12908 15-1960	"	"	"	"	Sarah Elizabeth Humphreys	841	443	15,000	Lot 4 Plat 2, Oaklins Western Hills.
	"	"	"	"	Henry C. Harding	841	446	7,500	Lot 109, Alice Farr Dr.
	"	"	"	"	^{et al} Loris L. Gilstrap	842	92	12,000	Lot 74, Dry Dr. - Greenbriar Luskwood Heights.
	"	"	"	"	J. D. Sprouse, et al	842	95	14,500	Lot 11, Banner Dr. - Prof. J. Ed Meane.
	"	"	"	"	H. M. Morgan, et al	842	98	4,500	Part Lot 4, Sec C, Alice St. Woods, Sec II, Chick Spgs. Sp.
	"	"	"	"	Lawrence Reid	842	101	20,000	Lot 86, Grindel Rd, Botany Blum Grove Park.
	"	"	"	"	H. J. Cathran	842	104	3,500	Lot 46 Underwood Ave. North St. (Old Gt. Spgs. Rd.)
	"	"	"	"	Robert H. Bell et al	842	107	9,500	Lot 3 + Part Lot 2, East Indian Hills Paris Mt. Sp.
13013 16-1960	"	"	"	"	James L. Starkey	842	187	12,000	Lot 60, Saponel Dr. Dr. - Gault Sp.
13084 17-1960	"	"	"	"	^{it et al} Allen L. Johnson	842	230	9,500	1 acre, Welcome view Woods, Sec II, Chick Spgs. Sp.
13170 18-1960	"	"	"	"	J. O. Heathery	842	322	20,000	Lot 67, Botany Rd, Botany College Park, near Berea
13318 21-1960	"	"	"	"	C. C. Davis	842	423	14,500	Lot 20, Dulane Ave. Dr. + Heathwood Dr. Heathwood
13318 21-1960	"	"	"	"	^{it et al} Robert S. Mabry	842	420	12,000	Lot 4, on East Heathwood

INDIRECT or MORTGAGEE Index to Real Estate Mortgages — Greenville County, S. C.

To locate names, open at SURNAME INITIAL TAB and refer to Buff Sub-Index sheet for page reference.

KEYS PRINTING CO.

()

FILE NUMBER	MORTGAGEES FAMILY NAMES	GIVEN NAMES ABCDEFGHIJ	GIVEN NAMES KLMNO	GIVEN NAMES PQRSTUVWXYZ	MORTGAGORS	BOOK	PAGE	Amount	BRIEF DESCRIPTION, LOCATION, ETC. (Not Warranted)
DATE OF RECORD									
13471 Nov. 22, 1960	First	Federal	S. & L.	Assn	J. H. Mauldin	842	469	8200	00 Windsor Park, Austin Sp. Lot 54, Middleton Lane
13471 " 22, 1960	"	"	"	"	D. H. Mauldin	842	463	10,600	00 Paris mt. Sp. Lot 36A, Longforest Dr.
13471 " 22, 1960	"	"	"	"	Berrys Inc.	842	466	11,000	00 Elm St. Part Lot 1, cor. Otis St. &
13471 " 22, 1960	"	"	"	"	J. L. Vaughn	842	472	6,500	00 Rd. Paris mt. Sp. Lot 5 Black Berry Valley
13602 " 23, 1960	"	"	"	"	J. H. Mauldin	842	567	8200	00 Mauldin Windsor Park Lot 55, Middleton Lane, near
13602 " 23, 1960	"	"	"	"	Low B. Alexander, et al	842	570	14,750	00 II, Greenbrier, near Mauldin, Lots 101, 102 & 103 Fairlane Dr., Sec. 7
13602 " 23, 1960	"	"	"	"	Church of Travelers Rest Trinity Presbyterian	842	573	14,000	00 Paris mt. Sp. 4.4 acres Howard St.
13720 " 25, 1960	"	"	"	"	Frank J. Belotte, et al	843	37	15,000	00 Stone Lake Heights Lot 76, Irvine Lake Dr., Sec. 2
13720 " 25, 1960	"	"	"	"	Ellis J. Janner, et al	843	40	3,200	00 Daniel ave. + Flora ave. Camilla, Ga. Part Lots 48 + 49, map 2 cor
13719 " 25, 1960	"	"	"	"	Hugh B. Cureton	843	43	7,500	00 Oak Hill, Paris mt. Sp. Lot 11, Sec. B, Oak Hill Dr.
13851 " 28, 1960	"	"	"	"	James O. Rainey, et al	843	175	5,300	00 1 acre Styles Rd. O'Neal Sp.
13851 " 28, 1960	"	"	"	"	Ralph C. Byers, et al	843	178	15,400	00 Sp. V, Lake Forest Subd Lot 6, Berry Hill Court
13921 " 29, 1960	"	"	"	"	Wm Hallman, et al	843	221	1700	00 Lot 3, Green ave Rd. Rosewood Park
13920 " 29, 1960	"	"	"	"	James D. Cardell	843	224	9,700	00 Lot 16, Cunningham Meadow Farms, Hunt Sp.
14100 " 30, 1960	"	"	"	"	Edgar L. Simmons	843	284	5,300	00 Lot 72, Brookview Dr., Frank Paris mt. Sp.
14100 " 30, 1960	"	"	"	"	J. L. Holt, et al	843	291	16,500	00 Lot 7, Sec. 1, Fenwick Heights

INDIRECT or MORTGAGEE Index to Real Estate Mortgages — Greenville County, S. C.

To locate names, open at SURNAME INITIAL TAB and refer to Buff Sub-Index sheet for page reference.

FILE NUMBER DATE OF RECORD	MORTGAGEES FAMILY NAMES	GIVEN NAMES ABCDEFGH	GIVEN NAMES IJKLMNO	GIVEN NAMES PQRSTUVWXYZ	MORTGAGORS	BOOK	PAGE	Amount	BRIEF DESCRIPTION, LOCATION, ETC. (Not Warranted)
14100 Nov. 30, 1960	First	Federal	S. & L.	Assn.	^{et al} Thomas P. Wagner	843	294	11,000	00 acres Sec. 2 Chick Sggs. Tp. Lot 135 Orchard Dr. Orchard ^{near Mauldin}
14100 30, 1960	"	"	"	"	J. H. Mauldin	843	297	8,200	00 Woodridge Circle, Windsor Park, Lot 52, Cox Middleton Lane + Camilla Park.
14171 Dec. 1, 1960	"	"	"	"	Joseph A. Lenoire	843	393	4,000	00 Barrett St. Marshall Est. Lot 40 Easley Bridge Rd.
14171 1, 1960	"	"	"	"	John J. Stathabis	843	396	10,000	00 Part Lots 19 + 17 Brandon Plant.
14320 2, 1960	"	"	"	"	^{et al} Elaine B. McCreight	843	442	3,850	00 Paris Mt. Tp. Lot 74, Sec. 1, Bennett St.
14232 2, 1960	"	"	"	"	Doris M. Hughes	843	448	3,000	00 Lot 3 R. B. Marrett Est. Fairview Tp.
"	"	"	"	"	Herbert C. Wood	843	451	8,800	00 Lot 23, Garrett St. Part Tracts 3 + 4, Prop.
"	"	"	"	"	^{et al} John F. Holbrook	843	454	25,000	00 Lannie H. White Est. Austin Tp. + 97.10 acres Siders Creek Austin Tp.
14490 5, 1960	"	"	"	"	Ray H. Miller	844	59	4,050	00 Brandon Plant. Lot 52, Sec. 1, Bennett St.
14500 5, 1960	"	"	"	"	J. P. Medlock	844	74	8,700	00 Sec. 1, Fresh Meadow Farms East Tp. Lot 112, Miracle Dr. Plat 2, Irvine St.
"	"	"	"	"	Grille Chamber of Commerce	844	77	40,000	00 Part Lots 1, 2 + 3, South Windsor Park, near Mauldin
"	"	"	"	"	J. H. Mauldin	844	80	8,200	00 Lot 65 Woodridge Circle State Park Rd. Chick Sggs. Tp.
"	"	"	"	"	^{et al} E. L. Vaughn	844	85	5,500	00 0.64 acre West Side Paris Mt. South Forest Est.
"	"	"	"	"	Bruce Moseley	844	86	11,200	00 Lot 176 West Belvedere Rd. Circle, White Horse Heights, Sec 2
"	"	"	"	"	Doyle Black	844	89	9,000	00 Lot 78, Dena Dr. Range View

INDIRECT or MORTGAGEE Index to Real Estate Mortgages - Greenville County, S. C.

To locate names, open at SURNAME INITIAL TAB and refer to Buff Sub-Index sheet for page reference.

KEYS PRINTING CO.

()

FILE NUMBER	MORTGAGEES	GIVEN NAMES	GIVEN NAMES	GIVEN NAMES	MORTGAGORS	BOOK	PAGE	Amount	BRIEF DESCRIPTION, LOCATION, ETC.
DATE OF RECORD	FAMILY NAMES	ABCDEFGHIJ	IJKLMNOP	QRSTUVWXYZ					(Not Warranted)
14701 Dec. 7-1960	First	Federal	S. & L.	Assn	Wilmington Hooten Corp. of	844	233	10,000	Pipe Forest - Lot 156, Vine Hill Rd.
14825 8-1960	"	"	"	"	J. Mayes Mayson	844	307	9,500	Dixie Farms, Gantt St. Lot 23, Stevenson Lane,
14803 8-1960	"	"	"	"	L. C. Craig	844	310	11,000	Pinedurst, Sec 2 Lot 18, Vista Drive
15108 12-1960	"	"	"	"	Edith M. Smith	844	371	3,900	Lot 2, Garrant St.
"	"	"	"	"	C. H. Peebler, Jr.	844	374	1,700	near Ingr. Rest, Bates St. Lot 18, Hill Top Dr.
15091 12-1960	"	"	"	"	Lawrence Reid	844	415	12,200	Sec 3, Timberlake, Butler St. Lot 30, Monterey Lane
"	"	"	"	"	John K. Temple, Jr.	844	418	8,300	Rd. South Forest Est. Lot 168, West Belvedere
"	"	"	"	"	J. H. Mauldin	844	421	8,200	Windsor Park near Mauldin Lot 57, Middleton Lane
15230 13-1960	"	"	"	"	Glen H. Vines	844	579	9,600	Western Hills Lot 119, Alice Farr Dr.
"	"	"	"	"	J. H. Dilloway	844	582	23,000	Botany Woods, Sec. III Lot 140, Pittamy Dr.
"	"	"	"	"	Francis A. McNeely	844	585	7,100	Lot 3, Texas Ave. (Base Hospital Rd.)
15301 14-1960	"	"	"	"	E. J. Whitted	844	481	3,500	Lot. Old Rutherford Rd. + Swinton Dr. Windsor Park
"	"	"	"	"	J. H. Mauldin	844	484	8,200	Lot 58, cor. Middleton Lane
15486 16-1960	"	"	"	"	George E. Sharpley	845	62	3,825	Brandon Plant. Lot 78, Sec 1, Bennett St.
15462 16-1960	"	"	"	"	John R. Cox, et al	845	80	11,500	Rd. Austin St. 82,000 Area, Simpsonville
15537 17-1960	"	"	"	"	Robert P. Allen	845	133	15,000	Chick Spgs. St. Lot 277, Barbara Ave.

INDIRECT or MORTGAGEE Index to Real Estate Mortgages - Greenville County, S. C.

To locate names, open at SURNAME INITIAL TAB and refer to Buff Sub-Index sheet for page reference.

FILE NUMBER DATE OF RECORD	MORTGAGEES FAMILY NAMES	GIVEN NAMES ABCDEFGH	GIVEN NAMES IJKLMNO	GIVEN NAMES PQRSTUVWXYZ	MORTGAGORS	BOOK	PAGE	Amount	BRIEF DESCRIPTION, LOCATION, ETC. (Not Warranted)
15537 Dec. 17-1960	First	Federal	S. & L.	Assn.	H. B. Gates, Jr.	845	136	3,000	Sec. a, Gault Tr. Lot 22 1/2, Fox Hall Rd.
"	"	"	"	"	et al Julia D. Lowe	845	139	10,000	Lot 11, Perrin St. City
"	"	"	"	"	et al Allen E. Vaughn	845	142	6,700	Valley Dale Lot 11, Bagwell St.
"	"	"	"	"	William H. Strickland	845	145	3,600	Judson Hill #1 - Village Lot 64, Fifth Ave.
"	"	"	"	"	Allen E. Vaughn	845	148	35,000	Botany Woods, Sec I Lot 23, Normandy Rd.
15667 " 19-1960	"	"	"	"	et al Fred L. Swilling	845	189	4,000	ave. Highland Lot 9, Oak & Florida
"	"	"	"	"	Lawrence Reid	845	192	11,200	Sec. III, Timberlake, Butler Tr. Lot 29, Monterey Lane
15998 " 22-1960	"	"	"	"	et al Loris L. Gilstrap	845	371	16,500	+ Short St. Lot 27, Northside Circle
"	"	"	"	"	et al Harry A. Greene	845	374	10,000	Kirkwood Heights Lot 12, Mills Ave (U. S. Rt. 29)
16051 " 23-1960	"	"	"	"	J. P. Medlock	845	477	8,900	Sec 1, Fresh Meadows Farms Lot 113, Miracle Dr, Plat 2
16205 " 27-1960	"	"	"	"	J. H. Mauldin	845	540	6,000	Glenn Rd. Glenn Farms. Western 1/2 Lot 19, Sec. a
"	"	"	"	"	J. H. Mauldin	845	543	6,000	Glenn Rd. Glenn Farms. Eastern 1/2 Lot 19, Sec a.
"	"	"	"	"	et al Loris L. Gilstrap	845	546	17,000	Northside Heights Lot 10, Northside Circle
"	"	"	"	"	et al Allen L. Johnson	845	549	11,000	Drive, Gault Tr. 1 acre, Helms View
16398 " 29-1960	"	"	"	"	H. Lewis Stokes	846	39	12,000	Gardens, Butler Tr. Lot 69, Shannon Dr. M. Swan
16552 " 30-1960	"	"	"	"	D. V. Chapman, Jr	846	105	4,000	Road, Oaklawn Tr 4.10 acres, Cooley Bridge

INDIRECT or MORTGAGEE Index to Real Estate Mortgages — Greenville County, S. C.

To locate names, open at SURNAME INITIAL TAB and refer to Buff Sub-Index sheet for page reference.

KEYS PRINTING CO.

FILE NUMBER	MORTGAGEES	GIVEN NAMES	GIVEN NAMES	GIVEN NAMES	MORTGAGOR'S	BOOK	PAGE	Amount	BRIEF DESCRIPTION, LOCATION, ETC.
DATE OF RECORD	FAMILY NAMES	ABCDEFGH	IJKLMNO	PQRSTUVWXYZ					(Not Warranted)
16445 Dec. 30. 1960	First	Federal	S. & L.	Assn.	M. H. Lacey	846	108	63.00	Beatrice St. map 1, Camilla Park. Lot 63 cor Frances ave +
16443 " 30. 1960	"	"	"	"	M. G. Proffitt	846	111	32,500	Liberty Park Chick Spgs. Tp. Lot 18 Valerie Dr. map 2 -
16444 " 30. 1960	"	"	"	"	Bertha Korry	846	115	4,800	Heighth South Tp. Lot 8 Augusta Rd. Belmont
16644 Jan. 3. 1961	"	"	"	"	Connie S. Dutton ^{et al}	846	241	10,000	Greenville, Austin Tp. Lot 21, Greenvilles Dr.
16726 " 3. 1961	"	"	"	"	Jackie J. Gunter	846	244	14,500	Lot 9, Princess ave. or Spirview Tp
"	"	"	"	"	Herbert C. Wood	846	247	8,850	Lot 22, Garrett St. or Rd. less part
17013 " 6. 1961	"	"	"	"	M. G. Spann	846	393	16,500	23, 27 acres Scuffletown
17008 " 6. 1961	"	"	"	"	Henry C. Harding	846	396	6,950	Sec 1, Rockvale Lot 51, Rockvale Dr -
17013 " 6. 1961	"	"	"	"	Harold E. Johnson ^{et al}	846	399	9,000	Repley ave. Franklin Park Subdiv. Lots 19 + 30, Part Lots 20 + 29
"	"	"	"	"	Georgia M. Vaughn	846	402	16,000	Botany Woods Chick Spgs. Tp. Lot 62, Arundel Rd. Sec II
17164 " 9. 1961	"	"	"	"	H. C. Burnby	846	474	12,000	Rd. Indian Hills. Lot 37, Hunts Bridge
"	"	"	"	"	Bence Mosley	846	477	15,200	College Park. Lot 11, Dulane ave -
"	"	"	"	"	Henry C. Harding	846	480	7,500	Indian Hills Lot 22, Newassee Dr.
"	"	"	"	"	Marion B. Wdrisk ^{et al}	846	483	10,000	Lynn Dr. - Rosewood Park Lot 17, Cunningham Rd. +
17241 Jan. 10. 1961	"	"	"	"	Robert H. Renell	846	537	26,500	Wood. Sec. II, Chick Spgs. Tp. Lot 86, Arundel Rd. Botany
"	"	"	"	"	James D. Cordell	846	540	12,100	Rosewood Park Lot 28, Lynn Dr.

INDIRECT or MORTGAGEE Index to Real Estate Mortgages — Greenville County, S. C.

To locate names, open at SURNAME INITIAL TAB and refer to Buff Sub-Index sheet for page reference.

FILE NUMBER DATE OF RECORD	MORTGAGEES FAMILY NAMES	GIVEN NAMES ABCDEFGH	GIVEN NAMES IJKLMNO	GIVEN NAMES PQRSTUWXYZ	MORTGAGORS	BOOK	PAGE	Amount	BRIEF DESCRIPTION, LOCATION, ETC. (Not Warranted)
17241 Jan. 10-1961	First	Federal	S. & L.	Assn.	^{et al} Clyde J. Moore Wilmington	846	543	11,200 ⁰⁰	Kirkwood Heights - Lot 13, Mills Ave.
17358 " 11-1961	"	"	"	"	Woolen Corp. of George D. Huff, ^{et al}	847	22	9,100 ⁰⁰	Beeshwood Heights - Lot 15, Bush Court
17581 " 13-1961	"	"	"	"	Frank C. Wilson	847	135	8,900 ⁰⁰	Lot 17, Long Forest Dr. Community, Butler Sp.
"	"	"	"	"	Albert D. Taylor	847	138	4,000 ⁰⁰	1 acre, Rocky Creek Rd. Gauley Sp.
"	"	"	"	"	Hattie S. Moran	847	141	2,800 ⁰⁰	Lot 8, less Strip, Augusta
17822 " 16-1961	"	"	"	"	Charles A. Ruth, ^{et al}	847	233	2,900 ⁰⁰	Lot, Hampton ave. Botany Woods Club, Spg. Sp.
17789 " 16-1961	"	"	"	"	D. J. Chandler	847	236	2,500 ⁰⁰	Lot 70, Arundel Rd. Sec. II Piedmont Park, Chick Spg. Sp.
"	"	"	"	"	Floyd S. Miles	847	239	4,800 ⁰⁰	Lot Rosewood Way Greene Heights
17832 " 16-1961	"	"	"	"	Evelyn B. Shelton	847	242	3,500 ⁰⁰	Lot 7, Robinson St.
17984 " 18-1961	"	"	"	"	M. E. Howell	847	366	6,000 ⁰⁰	Welcome St. Gauley Sp. Parts Lots 4, 5 & 6
18102 " 19-1961	"	"	"	"	Bobby J. Nelson	847	455	2,500 ⁰⁰	of Enoree River, Butler Sp. 64 acres on Brushy Creek
"	"	"	"	"	Allen E. Vaughn	847	458	9,800 ⁰⁰	Lot 27, Glacier, St. Dy. Druid Hills.
18135 " 19-1961	"	"	"	"	Charles E. Whitehead	847	490	7,300 ⁰⁰	Lot 10 West Hillcrest Plat 3 Cherokee Forest
18390 " 23-1961	"	"	"	"	Virginia Robinson Price	848	32	15,250 ⁰⁰	Lot 39 Viski Circle Green Hills, Sec 1, Butler Sp.
18391 " 23-1961	"	"	"	"	Albert Taylor	848	29	2,220 ⁰⁰	Lot 24 + Part Lot 23, Edmark Rd. Augusta Rd + East Gauley Ave.
18619 " 25-1961	"	"	"	"		848	177	17,000 ⁰⁰	Lot 6 + Part Lot 5 Cor.

INDIRECT or MORTGAGEE Index to Real Estate Mortgages — Greenville County, S. C.

To locate names, open at SURNAME INITIAL TAB and refer to Buff Sub-Index sheet for page reference.

KEYS PRINTING CO.

()

FILE NUMBER DATE OF RECORD	MORTGAGEES FAMILY NAMES	GIVEN NAMES ABCDEFGH	GIVEN NAMES IJKLMNO	GIVEN NAMES PQRSTUVWXYZ	MORTGAGORS	BOOK	PAGE	Amount	BRIEF DESCRIPTION, LOCATION, ETC. (Not Warranted)
18611 Jan. 25-1961	First	Federal	S. & L.	Assn.	<i>et al</i> Raymond B. Bridwell	848	180	13,750	00 <i>chick spg. 3/4</i> 1 acre, old <i>chick spg.</i>
18610 " 25-1961	"	"	"	"	Frank G. Carpenter	848	183	13,000	00 <i>Forest Heights</i> Lat 54, East Fair Rd.
18608 " 25-1961	"	"	"	"	J. H. Mauldin	848	186	11,000	00 <i>Pleasantong Forest</i> Lat 50, Vera St.
18609 " 25-1961	"	"	"	"	<i>et al</i> Raymond B. Bridwell	848	189	3,600	00 <i>chick spg. 3/4</i> Lat - Brushy Creek Rd.
18766 " 27-1961	"	"	"	"	H. B. Smith	848	234	3,000	00 Lat 1, Washington av.
18934 " 30-1961	"	"	"	"	<i>et al</i> Grady Lee Burnette	848	348	950	00 Lat 9, Perry Rd
"	"	"	"	"	James R. Mann	848	351	8,000	00 <i>Terrace Garden, chick spg. 3/4</i> Lat 41, Rockcrest Dr
"	"	"	"	"	L. B. Willis	848	354	2,200	00 1 acre, Deer Hwy, Gater Jf
"	"	"	"	"	Jack R. Roberts	848	357	11,000	00 <i>Pineforest Subd.</i> Lat 174, Lanewood Dr.
19064 " 31-1961	"	"	"	"	<i>et al</i> George Mason Cleere	848	452	16,500	00 <i>Rosedale, chick spg. 3/4</i> Lat 39, Rosemary Lane
19160 Feb. 1-1961	"	"	"	"	<i>et al</i> John A. Bagwell	848	484	3,600	00 <i>Brandon Place</i> Lat 423, Sec 3, Ross St.
19180 " 1-1961	"	"	"	"	J. Kenneth Cass	848	499	3,500	00 <i>Map - Pleasant Valley</i> Lat 29, Pleasant Ridge
19180 " 1-1961	"	"	"	"	<i>et al</i> Loris L. Gilstrap	848	502	12,000	00 <i>Sec 1-2, Austin Jf.</i> Lat 87, Joy Dr - Greenbrier
19179 " 1-1961	"	"	"	"	Herbert C. Hood	848	505	26,000	00 <i>Botany Woods, Sec. 1</i> Lat 36, Edwards Rd.
19330 Feb. 3-1961	"	"	"	"	Augustus A. Huddleston	849	21	11,000	00 <i>Blendale, Mauldin Austin Jf.</i> Lat 94, Fairfield Dr.
"	"	"	"	"	L. L. Medlin	849	24	2,700	00 <i>City View</i> Lat 144, Bek C, McDaniel

INDIRECT or MORTGAGEE Index to Real Estate Mortgages — Greenville County, S. C.

To locate names, open at SURNAME INITIAL TAB and refer to Buff Sub-Index sheet for page reference.

FILE NUMBER DATE OF RECORD	MORTGAGEES FAMILY NAMES	GIVEN NAMES ABCDEFGH	GIVEN NAMES IJKLMNO	GIVEN NAMES PQRSTUVWXYZ	MORTGAGORS	BOOK	PAGE	Amount	BRIEF DESCRIPTION, LOCATION, ETC. (Not Warranted)
19330 Feb. 3-1961	First	Federal	S. & L.	Assn.	Wilton Alex Wells	849	27	75.00	Oakvale Terrace Gantt Sp. Lot 14, Oakvale Circle Forest
19638 7-1961	"	"	"	"	J. H. Mauldin	849	195	12,100	Lot 51, Deer St. Pleasantburg
"	"	"	"	"	William B. Ellis, III	849	198	5,000	Pleasant Valley Lots 356 & 357, Pacific Ave.
"	"	"	"	"	Jerry Lee Brown et al	849	201	9,700	Chick Spgs. Sp. Lot, Old Spotty Rd.
"	"	"	"	"	L. C. Craig	849	204	14,000	Pinhurst, Sec 2. Lot 14, Linden Dr.
"	"	"	"	"	Alvin Trammell	849	207	16,000	Yorkshire Dr. Lot 36, Mabel Ave. now
19741 8-1961	"	"	"	"	Hugh Wilson, et al	849	279	3,800	Brandon Plant Lot 60, Sec 1, Bennett St.
19732 8-1961	"	"	"	"	H. A. Roberts et al	849	295	13,000	Adams Mill Rd. Austin Sp. 6 1/4 acres W. Sec. Factory Rd.
"	"	"	"	"	Earle K. Johnson et al	849	298	11,000	Cherokee Forest, Chick Spgs. Sp. Lot 10, Windmere Dr. Map 2
19953 10-1961	"	"	"	"	Oakvale Enterprise, Inc.	849	359	5,650	Gantt Sp. Lot 27, Oakvale Dr.
20135 13-1961	"	"	"	"	Eugene L. Batson	849	468	3,600	Woodville Heights Lot 3, Sec. J. Spruce St.
20114 13-1961	"	"	"	"	Norman L. Hamilton, Jr.	849	471	8,100	Sec. 1, Oakcrest Lot 91, W. London Dr.
"	"	"	"	"	James A. Belcher	849	474	4,000	Paris Mt. Sp. 1.67 acres, Woodland Dr.
"	"	"	"	"	Carolina Rentals, Inc.	849	477	10,200	Lot 27, Bristol Dr.
"	"	"	"	"	J. H. Mauldin	849	480	12,700	Pleasantburg Forest Lot 52, Deer St.
20255 14-1961	"	"	"	"	Carrie Lee Ruby Von Hollen	849	556	6,500	Barkville Sp. Lot 62, Beatrice St. Camilla

INDIRECT or MORTGAGEE Index to Real Estate Mortgages — Greenville County, S. C.

To locate names, open at SURNAME INITIAL TAB and refer to Buff Sub-Index sheet for page reference.

KEYS PRINTING CO.

()

FILE NUMBER	MORTGAGEES	GIVEN NAMES	GIVEN NAMES	GIVEN NAMES	MORTGAGORS	BOOK	PAGE	Amount	BRIEF DESCRIPTION, LOCATION, ETC.
DATE OF RECORD	FAMILY NAMES	ABCDEFGH	IJKLMNO	PQRSTUVWXYZ					(Not Warranted)
20324 Feb 15-1961	First	Federal	S. & L.	Assn.	Williams L Jones	849	588	12,000	hantt sp. Bridge Rd. Sanglewood Lot 90, Sec 3, Old Easley
20444 " 16-1961	"	"	" " "	"	C. L. Spelta	850	51	4600	oo Dixie Farms Subd., Hantt Sp. Lot 12A + Part 12, State Hwy. 84.
20444 " 16-1961	"	"	" " "	"	Jack E. Shaw Builders, Inc.	850	54	14,000	oo Acres, Sec 2, Chick Springs Sp. Lot 118, Clingstone Dr. Dechard
20742 " 20-1961	"	"	" " "	"	Gassaway Griffin	850	244	4,000	oo Lot 5, Arnold St.
"	"	"	" " "	"	John H. Childs, et al	850	247	8,000	oo Chick Sp. Sp. Lot 276 Side Oak Rd.
"	"	"	" " "	"	J. P. Medlock	850	250	9,600	oo Sec 1, Fresh Meadow Farms. Lot 114, Miracle Dr. Plat 2.
20849 " 21-1961	"	"	" " "	"	Ola Bryan	850	321	33,000	oo Lot 71, Hillburn Ave. Auburn Hpts Lots 68 + 69, Hillburn Ave + Hill St. etc.
20877 " 21-1961	"	"	" " "	"	Lloyd R. Cato et al	850	324	55,000	oo Horse Rd 4.42 Acres, White Sp. Sp.
20919 " 22-1961	"	"	" " "	"	Clarence M. Traynham	850	376	10,400	oo Orchard area, Sec 2 Chick. Lot 106, Ridgeping St.
20963 " 23-1961	"	"	" " "	"	Mozelle H. Shivers	850	423	38,000	oo Lot - Rutherford Rd.
20962 " 23-1961	"	"	" " "	"	Walter D. Halsombe	850	426	6,000	oo North Hill - Lot 26, Russell Ave.
21156 " 24-1961	"	"	" " "	"	Joe M. Duncan et al	850	503	13,000	oo Greenbrier, Austin Sp. Lot 95 Fairlane Dr Sec 1+2.
"	"	"	" " "	"	Henry Johnson	850	506	15,000	oo Woodland Hills, Chick Sp. Sp. Lot 36, Wildwood Rd.
21191 " 24-1961	"	"	" " "	"	Otis E. Revis, et al	850	509	1,000	oo Mills Ave. Lot 224, less a part.
21377 " 27-1961	"	"	" " "	"	Harold Reese	851	10	6,500	oo Bridge Rd. Gantt Sp. 2.09 Acres, New Dunham
"	"	"	" " "	"	M. H. Proffitt	851	13	2,400	oo Liberty Park Chick Sp. Sp. Lot 6, Valerie Dr. map 2.

INDIRECT or MORTGAGEE Index to Real Estate Mortgages — Greenville County, S. C.

To locate names, open at SURNAME INITIAL TAB and refer to Buff Sub-Index sheet for page reference.

FILE NUMBER DATE OF RECORD	MORTGAGEES FAMILY NAMES	GIVEN NAMES ABCDEFGH	GIVEN NAMES IJKLMNO	GIVEN NAMES PQRSTUVWXYZ	MORTGAGORS	BOOK	PAGE	Amount	BRIEF DESCRIPTION, LOCATION, ETC. (Not Warranted)
21377 Feb 27-1961	First	Federal	S. & L.	Assn.	Charles H. McGregor et al	851	16	12,900	on Sep 1+2, Austin Sp Lot 86 Ivy Dr. Greenbrier
"	"	"	"	"	J. H. Mauldin	851	19	12,700	on Pleasantburg Forest Lot 53, Duda St.
"	"	"	"	"	Eugene R. Jamer	851	22	10,200	on Mayfair Est. Chick Spg. Sp Lot 6 Bell & Tiffany Dr.
"	"	"	"	"	Henry C. Harding	851	25	6,500	on Indian Hills Lot 21, Hiwassee Dr.
21608 Feb 2-1961	"	"	"	"	Lyndon H. Manheim Jr.	851	159	22,500	on Stone Lake Hgts. Sec 1 Lot 1, Chick Spg. Rd
"	"	"	"	"	Harry M. Dowley, et al	851	162	10,000	on Sharon Park Lot 4, Hawthorn Rd. Sec. II
21748 3-1961	"	"	"	"	J. C. Brown, et al	851	216	12,000	on Dr. + Jolly ave. White Horse Hgts Lot 26 + adj. Strip. Range View
21880 6-1961	"	"	"	"	L. M. Brown	851	279	8,000	on Heights Lot 17, Banner Dr. Lakewood
"	"	"	"	"	Kenneth L. Putnam et al	851	282	10,500	on St. Inn Lot 4, Knollwood Court.
"	"	"	"	"	Robert H. Linsley et al	851	285	10,500	on St. Inn Lot 3, Knollwood Court.
21879 6-1961	"	"	"	"	J. O. Heatherly	851	291	21,000	on Woodch. Sec II, Chick Spg. Sp Lot 67, Botany Rd. Botany
21996 7-1961	"	"	"	"	J. H. Pitts	851	381	12,400	on Apper, Sec III, Chick Spg. Sp Lot 222, Hartsville St. Orchard
"	"	"	"	"	Edith J. Brackman et al	851	384	15,000	on Morningside, Butler Sp Lot 45, Clearview ave.
"	"	"	"	"	H. R. Edwards, et al	851	387	13,000	on Greenbrier, Austin Sp Lot 16, Greenbrier Dr.
"	"	"	"	"	Alley Gray Jones, et al	851	390	5500	on Camilla Park Lot 40, Flora ave. Map 2.
22202 9-1961	"	"	"	"	Alvin Trammell	851	487	15,500	on Chick Spg. Sp Lot 279, Barbara Ave.

INDIRECT or MORTGAGEE Index to Real Estate Mortgages — Greenville County, S. C.

To locate names, open at SURNAME INITIAL TAB and refer to Buff Sub-Index sheet for page reference.

KEYS PRINTING CO.

FILE NUMBER	MORTGAGEES	GIVEN NAMES	GIVEN NAMES	GIVEN NAMES	MORTGAGORS	BOOK	PAGE	Amount	BRIEF DESCRIPTION, LOCATION, ETC.
DATE OF RECORD	FAMILY NAMES	ABCDEF GH	IJKLMNO	PQRSTU VWXYZ					(Not Warranted)
22202 9-1961	First	Federal	S. & L.	Assn	J. H. Mauldin	851	490	12,000	on Pleasantburg Forest. Lot 54, Deer St.
22302 10-1961	"	"	"	"	H. E. Myron, Jr. et al	851	536	2,000	on Runcombe Park Lot 42, North Raven Dr.
22437 13-1961	"	"	"	"	Joyce F. Shockley	852	10	4,000	on Grove Tr. Lot - Old Bessie Rd.
22585 14-1961	"	"	"	"	Estel M. Brown	852	59	7,700	on Dunham Rd. Lot - Nante Bridge Rd.
22837 16-1961	"	"	"	"	Henry C. Harding et al	852	62	1,600	on Western Hills Lot 146, Alice Farr Dr.
22831 16-1961	"	"	"	"	Norman A. Smyth	852	205	16,500	on Rosedale, Chick Spg. Tr. Lot 40, Rosemary Lane
"	"	"	"	"	Lloyd H. Gilstrap	852	208	9,000	on Farris Bridge Road Lot 27, Hope St. + Old Pineforest
"	"	"	"	"	Lawrie Lee Adams, Jr.	852	211	9,750	on Pine Hill Road Lot 191, Pine Hill Road
"	"	"	"	"	William Marshall Kay as Sam J. Konduroc	852	214	9,000	on Jimplewood Dr. Sec 1, Oak Crest. Lot 79, Florida Ave + Ave + Benet St Marshall East
22994 18-1961	"	"	"	"	Sam J. Konduroc, same	852	217	3,000	on Lot 16 + Part Lot 17, ca Central Broadway, Subd.
"	"	"	"	"	Udrisk Bros Inc. et al	852	338	13,500	on Lot 29, Woodbury Circle Homestead Acre #1
22990 18-1961	"	"	"	"	Roy E. Caskey, Sr.	852	341	12,900	on Lot 23, Homestead Dr. on Pleasantburg Forest
"	"	"	"	"	J. H. Mauldin	852	344	12,600	on Lot 55, Deer Dr.
23193 21-1961	"	"	"	"	J. H. Pitts (Woodside Ave)	852	347	14,000	on Acres Sec III, Chick Spg. Tr. Lot 61, Fairhaven Dr, Oakland
23210 21-1961	"	"	"	"	Church of God, Inc.	852	449	2,100	on Lot - Woodside Ave.
"	"	"	"	"	C. L. Bryan	852	453	10,500	on Croftstone Ave. Part Lot 4, Rutherford Rd.

INDIRECT or MORTGAGEE Index to Real Estate Mortgages - Greenville County, S. C.

To locate names, open at SURNAME INITIAL TAB and refer to Buff Sub-Index sheet for page reference.

FILE NUMBER DATE OF RECORD	MORTGAGEES FAMILY NAMES	GIVEN NAMES ABCDEFGH	GIVEN NAMES IJKLMNO	GIVEN NAMES PQRSTUVWXYZ	MORTGAGORS	BOOK	PAGE	Amount	BRIEF DESCRIPTION, LOCATION, ETC. (Not Warranted)
23194 Jul. 21-1961	First	Federal	S. & L.	Assn.	James D. Cordell	852	456	12,900	00 Park, Chick Spg. Sp. Lot 9, Iris Rd. Rosewood
"	"	"	"	"	James Cordell	852	454	8,800	00 Paris Mt. Sp. Lot 11, Duncan Rd -
"	"	"	"	"	Claude P. Vaughn, et al	852	462	10,000	00 Northside Heights Lot 3, Northside Circle
"	"	"	"	"	Gaston B. Cox	852	465	8,000	00 Paris Mt. Sp. Lot 12, Duncan Rd -
"	"	"	"	"	Lewis L. Gilstrap	852	468	7,500	00 Blk H, Sec 4, East Highlands East Lot 10, West View Ave + Sunset Dr -
"	"	"	"	"	E. D. Zimmerman, Jr. et al	852	471	9,500	00 Mauldin, Austin Sp. Lot 134, Dewey Lane, Glendale
"	"	"	"	"	E. D. Zimmerman, Sr. et al	852	474	9,500	00 Mauldin, Austin Sp. Lot 130, Dewey Lane, Glendale
"	"	"	"	"	Horace L. Mauldin	852	477	7,700	00 R. Dimmond, Jr. Lot 2, Avery St. Prof. William
23286 22-1961	"	"	"	"	Annie Mirams	852	522	6,800	00 Glenn Farms - Part Lot 19, Sec. A, Glenn Rd.
23402 23-1961	"	"	"	"	Robert E. Higgin et al	852	581	15,600	00 Northside Heights Lot 23, High View Dr.
"	"	"	"	"	M. E. Howell	852	584	1,500	00 Butler Sp. 64 Acres, Brushy Creek,
"	"	"	"	"	Leslie + Law, Inc	852	587	11,500	00 Oakland Acres, Sec. II, Chick Spg. Sp. Lot 219, Hartsville St.
23514 24-1961	"	"	"	"	Helen M. Bruce	853	62	7,100	00 Gantt Sp. Lot 4, Old Grove Rd.
"	"	"	"	"	D. W. Mauldin	853	69	10,200	00 Lot 36 B, Langforest Dr. Oakland Acres, Sec 2 Chick Spg.
23702 27-1961	"	"	"	"	Clarence M. Trayham	853	217	11,000	00 Lot 106, Ridge Spring Dr. Botany Woods, Sec 3.
23938 29-1961	"	"	"	"	J. O. Leonard, Jr.	853	313	22,000	00 Lot 168, Chantilly Dr.

INDIRECT or MORTGAGEE Index to Real Estate Mortgages — Greenville County, S. C.

To locate names, open at SURNAME INITIAL TAB and refer to Buff Sub-Index sheet for page reference.

KEYS PRINTING CO.

FILE NUMBER	MORTGAGEES	GIVEN NAMES	GIVEN NAMES	GIVEN NAMES	MORTGAGORS	BOOK	PAGE	Amount	BRIEF DESCRIPTION, LOCATION, ETC.
DATE OF RECORD	FAMILY NAMES	ABCDEF GH	IJKLMNO	PQRSTU VWXYZ					(Not Warranted)
23938 Mar. 24. 1961	First	Federal	S. & L.	Assn.	J. N. Mauldin	853	316	10,900	on Pleasantburg Forest. Lot 56, Dura St.
24134 3-1-1961	"	"	"	"	Roy Phillips	853	441	11,000	on Montic, Dr. Paris Mt. Sp. Lot 10, Paris View Dr. now
24276 Apr. 3. 1961	"	"	"	"	Edwin L. Cooper	853	532	10,900	on Fresh meadow farm, Gault Sp. Lot 107, High Valley Blvd - Sec 1
"	"	"	"	"	Charles E. Heaton	853	535	15,900	on Subd. - Austin Sp. Lot 6, Central Ave. Eastvale
24424 4-1961	"	"	"	"	Ansel H. Garrett	854	22	17,000	on Slater Village, Bate Sp. Lot 5, Blk. J. Mallan St.
24573 5-1961	"	"	"	"	J. N. Mauldin	854	114	11,600	on Dr. - Pleasantburg Forest Lot 57, Dura St. - Greenland
"	"	"	"	"	M. G. Proffitt	854	117	35,000	on Botany Woods Sec 1 Lot 10, Ramondi Rd.
24459 7-1961	"	"	"	"	Phil Hudson Parr	854	120	8,400	on Dr. Sherwood Forest. Lots 99 & 100, Robin Hood
"	"	"	"	"	Henry J. Bazzell	854	221	14,700	on Hwy No 1-85, Gault Sp. 0.84 acres, Interstate
"	"	"	"	"	James L. Bonchiller	854	224	11,800	on Myrtle Dr. Fresh meadow farm. Lot 113, Plot 2, Sec 1
"	"	"	"	"	Howard Norris	854	227	4,400	on Lot 8, Oscar St -
24935 10-1961	"	"	"	"	H. J. Varner, et al	854	345	16,000	on Sanford & Lindsey Prop Lot 6, E. Greenbrier Dr.
24957 10-1961	"	"	"	"	James A. Taylor	854	348	7,000	on Butter Sp. Lot, Batesville, Rd.
25030 11-1961	"	"	"	"	Lee M. Donald	854	407	6,500	on Raskvale Subd -
25034 11-1961	"	"	"	"	Lee M. Donald	854	410	6,500	on Raskvale Subd - Gault Sp. Lot 2, Sec I, Raskvale Dr -
25127 12-1961	"	"	"	"	Julia J. Sparks, et al	854	471	13,000	on Canterbury Mills Unit 1 Lot 20, Camelback Rd -

INDIRECT or MORTGAGEE Index to Real Estate Mortgages — Greenville County, S. C.

To locate names, open at SURNAME INITIAL TAB and refer to Buff Sub-Index sheet for page reference.

FILE NUMBER DATE OF RECORD	MORTGAGEES FAMILY NAMES	GIVEN NAMES ABCDEFGH	GIVEN NAMES IJKLMNO	GIVEN NAMES PQRSTUVWXYZ	MORTGAGORS	BOOK	PAGE	Amount	BRIEF DESCRIPTION, LOCATION, ETC. (Not Warranted)
25126 Apr. 12 - 1961	First	Federal	S. & L.	Assn.	Piedmont Lmbr. Co.	854	474	9,000	James H. Trammell Lot 2 County Rd. Prop. of
25125 " 12 - 1961	"	"	"	"	William M. Hendrix	854	477	9,500	00 Glyndale, Mauldin - Lot 103, Paxton ave.
25400 " 14 - 1962	"	"	"	"	Ira Cecil Stewart	854	579	11,000	00 Bridge Rd. Paris Mt. Tp. Lot 34 + Part Lot 33, Old Farris
25561 " 17 - 1961	"	"	"	"	M. M. Jones, et al Oakdale Enterprise,	854	582	7,000	00 Butler Tp Lot, Suffletown Rd. Lerrass, Thull Tp
"	"	"	"	"	J. A. Mauldin	855	99	11,600	00 Forest Lot 41, Dera St. Pleasantburg
"	"	"	"	"	Jimmie A. Phillips	855	102	1,000	00 Rd. Marietta, Bates Tp. Lot cor Guest ave + Slater
25690 " 18 - 1961	"	"	"	"	John A. Hollingsworth	855	193	5,600	00 Lot Paris Mt. Tp. 6 acres, Paris Mt. Tp. also
"	"	"	"	"	H. Abim Phillips, et al	855	196	4,000	00 Boiling Spg. Rd. Butler Tp. 4 acres, see lot sold off
"	"	"	"	"	Kathyrne C. Halliday	855	199	3,000	00 Lot 26, Virginia ave Prof. Furman Invest. Co.
25808 " 19 - 1961	"	"	"	"	Jae B. Oliver	855	202	1800	00 Lots 3 + 4, Mauldin St. Blk 9
"	"	"	"	"	R. H. Pycatt, et al	855	257	15,600	00 Jgn ave - Paris mt. Tp. Lot 19, cor. Woody Dr +
"	"	"	"	"	Wilbert Evans, et al Wilmington	855	260	8,300	00 Glenn Farms Part Lot 19, Sec. A, Glenn Rd.
"	"	"	"	"	Wooten Corp. of	855	263	9,500	00 Dineforest Lot 193, Vine Hill Rd.
26157 " 24 - 1961	"	"	"	"	Jesse L. Batson	855	266	11,000	00 (Cedar Lane Rd.) Lot Hunts Bridge Rd.
"	"	"	"	"	H. Young Styler	855	487	14,000	00 Rd. Canterbury Hill Lot 17, Unit 1, Camels ack

INDIRECT or MORTGAGEE Index to Real Estate Mortgages — Greenville County, S. C.

To locate names, open at SURNAME INITIAL TAB and refer to Buff Sub-Index sheet for page reference.

KEYS PRINTING CO.

()

FILE NUMBER	MORTGAGEES	GIVEN NAMES	GIVEN NAMES	GIVEN NAMES	MORTGAGORS	BOOK	PAGE	Amount	BRIEF DESCRIPTION, LOCATION, ETC.
DATE OF RECORD	FAMILY NAMES	ABCDEFGHIJ	IJKLMNOP	QRSTUVWXYZ					(Not Warranted)
26158 Apr. 24-1961	First	Federal	S. & L.	Assn.	A. Carlos Slauer, et al	855	491	52.00	Paris Mt. Tp. Lots 9+10, Paris View Dr -
"	"	"	"	"	J. P. Medlock	855	494	107.00	Oakwood Acres, Chick Spg. Tp. Lot 14, East Lee Rd. -
"	"	"	"	"	H. M. Batson, Jr.	855	497	13,000	Paris Mt. Tp. Tract. New Buncombe Rd. -
"	"	"	"	"	Lewis L. Alexander	855	500	24,000	Botany Woods Sec III Chick Spg. Lot 14 & 15, Wilmington Rd. -
"	"	"	"	"	H. C. Simpson	855	503	4,000	Lot 38, Jindal Ave
"	"	"	"	"	J. H. Pitts	855	506	14,000	Acres Sec 2, Chick Spg. Tp. Lot 64, Fairhaven Dr. Dickson
"	"	"	"	"	E. H. Price	855	509	13,000	Orchard Acres, Sec 2, Chick Spg. Lot 53, Fairhaven Dr.
26345 " 26-1961	"	"	"	"	Henry S. Passmore	856	47	15,100	Timberlake, Sec III Lot 30, Monterey Lane,
"	"	"	"	"	J. H. Mauldin	856	50	12,200	Olephantong Forest Lot 42, Drake St.
"	"	"	"	"	et al Rawley E. De Bol	856	53	5,850	Sec. 4, Duncan Mill Village Lot 122, Smythe Ave.
26999 May 2-1961	"	"	"	"	et al John H. Stonell	856	376	3,950	Brandon Plant Lot 140, Sec 1, Sturtevant St.
27137 " 3-1961	"	"	"	"	Church Nesside Baptist	856	425	45,000	are. Lot Western Side Nesside.
27138 " 3-1961	"	"	"	"	J. H. Mauldin	856	429	9,000	Terrace, Chick Spg. Sp. Lot 17, Alpine Dr., Dogwood
27138 " 3-1961	"	"	"	"	Herbert C. Nash	856	432	11,200	Orchard Acres, Chick Spg. Sp. Lot 57, Fairhaven Dr., Sec 2
27138 " 3-1961	"	"	"	"	J. P. Medlock	856	435	11,000	Oakwood Acres Lot 13, East Lee Rd.
27138 " 3-1961	"	"	"	"	B. C. Sutherland	856	438	11,600	Austin Sp. Lot 75, Ivy Dr., Greenbriar,

INDIRECT or MORTGAGEE Index to Real Estate Mortgages — Greenville County, S. C.

To locate names, open at SURNAME INITIAL TAB and refer to Buff Sub-Index sheet for page reference.

FILE NUMBER DATE OF RECORD	MORTGAGEES FAMILY NAMES	GIVEN NAMES ABCDEFGH	GIVEN NAMES IJKLMNO	GIVEN NAMES PQRSTUVWXYZ	MORTGAGORS	BOOK	PAGE	Amount	BRIEF DESCRIPTION, LOCATION, ETC. (Not Warranted)
27138 May 3-1961	First	Federal	S. & L.	Assn.	William A. Vaughn, Jr.	856	441	5,000	Mills Ave. Extn. Part of 2.32 acres
27138 " 3-1961	"	"	"	"	William A. Vaughn, Jr.	856	444	5,000	Mills Ave. Extn. Part of 2.32 acres
27138 " 3-1961	"	"	"	"	William A. Vaughn, Jr.	856	447	5,000	Mills Ave. Extn. Part of 2.32 acres
27138 " 3-1961	"	"	"	"	William A. Vaughn, Jr.	856	450	5,000	Mills Ave. Extn. Part of 2.32 acres
27138 " 3-1961	"	"	"	"	Anthony P. Francis	856	453	13,200	Small portion of lot designated "as Brady Holcombe" & Lot 24, Sec.
"	"	"	"	"	"	856	453	13,200	3 "Sedgefield Dr. Timberlake
27205 " 4-1961	"	"	"	"	L. P. Hutchins, et al	856	510	14,700	00 Fenwick Hgts Paris Mt. Sp. Lot 43, Sec I, Fenwick Lane
27528 " 8-1961	"	"	"	"	Robert B. Steece	857	76	15,500	00 Garden Butler Sp. Lot 69 Shannon Dr. McSwain
"	"	"	"	"	J. R. Barton	857	79	10,700	00 Develop. Austin Sp. Lot 12 Bethel Rd. Eastdale
"	"	"	"	"	Ruth G. Patterson	857	82	13,000	00 Monaghan Mills - Lot 20 Thomas St. near
"	"	"	"	"	J. P. Medlock et al	857	85	11,200	00 Oakwood area Chick Sp. Sp. Sp. Lot 33 Oakwood ave.
"	"	"	"	"	Andrew M. Epps	857	88	10,000	00 Blue Mountain Park. Lot 7, Matthews Road.
27596 " 9-1961	"	"	"	"	J. J. Locke	857	149	27,800	00 M. Sec. 5. Lot 45 & Part Lot 46 Sp.
27720 " 10-1961	"	"	"	"	J. H. Mauldin	857	215	9,000	00 Dogwood Terrace, Chick Sp. Sp. Lot 19, Alpine Hwy.
27945 " 12-1961	"	"	"	"	Evelyn B. Hood Trs. Northgate Baptist Ch.	857	218 361	10,500 17,000	00 Brook Lake Lot 79 Bidwell St. Pine 00 Drive. Lot 40, Dellwood

INDIRECT or MORTGAGEE Index to Real Estate Mortgages — Greenville County, S. C.

To locate names, open at SURNAME INITIAL TAB and refer to Buff Sub-index sheet for page reference.

KEYS PRINTING CO.

FILE NUMBER	MORTGAGEES FAMILY NAMES	GIVEN NAMES ABCDEFGH	GIVEN NAMES IJKLMNO	GIVEN NAMES PQRSTUVWXYZ	MORTGAGORS	BOOK	PAGE	Amount	BRIEF DESCRIPTION, LOCATION, ETC. (Not Warranted)
DATE OF RECORD									
28004 May 12-1961	First	Federal	S. & L.	Assn.	Allen E. Yarnghor <i>et al</i>	857	364	11,000	Open forest Lat 18, Sec B, Everett St.
"	"	"	"	"	Albert C. O'Shields	857	367	14,900	Pinehurst Lat 30 Vista Dr. - Sec 2
28311 " 16-1961	"	"	"	"	E. P. Nettoms, <i>et al</i>	857	535	35,000	Magnolia Park Paris Mt Sp Lat 8, Lake View Dr.
"	"	"	"	"	Charles L. Taylor	857	538	18,200	Oakland avn, Sec III, Chick Spg Sp. Lots 222 + 223, Hartsville St.
28297 " 16-1961	"	"	"	"	J. P. Medlock	857	541	12,500	Oakwood Acres Lat 22, Oakwood Ave -
"	"	"	"	"	Rufus M. Moss	857	544	14,000	Hills, Chick Spg. Sp. Lot 8, Blue Ridge Dr. - Burgins
28298 " 16-1961	"	"	"	"	Inez B. Hall	857	547	13,600	Acres, Sec 2 Chick Spg. Sp. Lat 134, Ridge Spg. St. Orchard
28297 " 16-1961	"	"	"	"	Franklin J. Hester, <i>et al</i>	857	551	11,000	Acres, Sec III, Chick Spg. Sp. Lat 221, Hartsville St. Orchard
28420 " 17-1961	"	"	"	"	Johnny D. Lucero <i>et al</i>	858	28	12,700	near Greenbriar Subd. Austin Sp Lat 116, Fairlane Dr.
"	"	"	"	"	J. H. Mauldin	858	31	9,000	Dogwood Terrace Lat 16, Sylvania Dr.
"	"	"	"	"	J. S. Massey	858	34	3,100	Miller Mill. Lat 149, Deering St.
"	"	"	"	"	J. H. Mauldin	858	37	9,000	Dogwood Terrace. Lat 14, Sylvania Dr.
28498 " 18-1961	"	"	"	"	Clarence A. Long	858	73	12,000	Bridge Rd. Janglewood. Lat 93, Sec III, Old Easley
"	"	"	"	"	Jack B. Bagwell <i>et al</i>	858	76	6,500	in + near Piedmont Lat 123, Sec 4, Main St.
"	"	"	"	"	Henry W. Johnson	858	79	19,750	Woodland Hills, Chick Spg. Sp. Lat 36, Woodwood Rd.
28614 " 19-1961	"	"	"	" of Anderson, S.C.	James E. White, <i>et al</i>	858	137	10,000	Spone Sp. Lat 22, Sunny Lane

INDIRECT or MORTGAGEE Index to Real Estate Mortgages - Greenville County, S. C.

To locate names, open at SURNAME INITIAL TAB and refer to Buff Sub-Index sheet for page reference.

()

FILE NUMBER DATE OF RECORD	MORTGAGEES FAMILY NAMES	GIVEN NAMES ABCDEFGH	GIVEN NAMES IJKLMNO	GIVEN NAMES PQRSTUVWXYZ	MORTGAGORS	BOOK	PAGE	Amount	BRIEF DESCRIPTION, LOCATION, ETC. (Not Warranted)
28831 May 22, 1961	First	Federal	S. & L.	Assn.	J. H. Pitto	858	246	14,500 ⁰⁰	Canterbury Hills, Unit 1 Lot 15, Camelback Rd.
"	"	"	"	"	J. H. Pitto	858	249	14,500 ⁰⁰	Canterbury Hills, Unit 1 Lot 16, Camelback Rd.
"	"	"	"	"	J. P. Medlock	858	252	12,500 ⁰⁰	Oakwood Acres. Lot 34, Oakwood Ave.
"	"	"	"	"	J. M. Holtzman	858	255	3,000 ⁰⁰	1/2 acres Chick Spg. Sp.
"	"	"	"	"	Rosie Culpepper et al	858	258	2,700 ⁰⁰	Sec 4, Managhan Mills Village. Lot 6, Chicago St. (One)
"	"	"	"	"	J. O. Heatherly	858	261	21,500 ⁰⁰	Lot 176, on Bridgewater Dr. + Arundel Rd. Botany Woods, Sec. 4, Chick Spg. Sp.
"	"	"	"	"	Margaret H. Neal	858	264	8,000 ⁰⁰	Croftstone Acres. Lot 2, Hedgewood St. Sec. 4
"	"	"	"	"	A. D. Attaway	858	267	5,000 ⁰⁰	West Lane Ave. Lot 1 + Part Lots 2 + 4
"	"	"	"	"	Alvin Drammell	858	270	20,000 ⁰⁰	Lake Forest Heights, Sec. 4 Lot 36, Indian Springs Dr.
28919 23, 1961	"	"	"	"	Herbert C. Wood	858	355	10,000 ⁰⁰	Despard Acres, Sec 2, Chick Spg. Sp. Lot 101, Ridge Spg. St.
29059 24, 1961	"	"	"	"	Marrin H. Collins et al	858	429	9,000 ⁰⁰	Mt. Park, Pais Mt. Sp. Lot 4, Mathins Rd. Blue Heights, Chick Spgs. Sp.
29212 25, 1961	"	"	"	"	Lloyd H. Gilstrap	858	497	14,000 ⁰⁰	Lot 28, Short St. Mathins Chick Spg. Sp.
"	"	"	"	"	Eva H. Collins	858	500	5,400 ⁰⁰	Chick Spg. Sp. Lot St. Mark Rd
"	"	"	"	"	Norma D. Ballard	858	503	7,500 ⁰⁰	Welcome View. Lot 12, Helcome St.
"	"	"	"	"	George David Ledbetter	858	506	14,500 ⁰⁰	McCormick Hill Add. Part Lots 5+6, Woodside

INDIRECT or MORTGAGEE Index to Real Estate Mortgages - Greenville County, S. C.

To locate names, open at SURNAME INITIAL TAB and refer to Buff Sub-Index sheet for page reference.

KEYS PRINTING CO.

()

FILE NUMBER	MORTGAGEES	GIVEN NAMES	GIVEN NAMES	GIVEN NAMES	MORTGAGORS	BOOK	PAGE	Amount	BRIEF DESCRIPTION, LOCATION, ETC.
DATE OF RECORD	FAMILY NAMES	ABCDEFGH	IJKLMNO	PQRSTUVWXYZ					(Not Warranted)
29212 May 25-1961	First	Federal	S. & L.	Assn.	<i>et al</i> Elford H. Robinson	858	509	6,500	Says Sonai - Lot 45 Paris Mt. ave.
29264 " 26-1961	"	"	"	"	Gladys G. Kach	858	551	5,700	H. & M.A. Wash Prop. Chick Spgs. Jp. Lots 30, 45 + Part Lot 6, Gladys Kiville Jp.
29264 " 26-1961	"	"	"	"	Claude Mote, <i>et al</i>	858	554	3,500	Lots 1 + 2, Linton St.
29546 " 30-1961	"	"	"	"	Bessie G. Mann	859	58	15,000	Lot College St. Paris Mt. Jp.
29546 " 30-1961	"	"	"	"	J. A. Maddox, <i>et al</i>	859	92	11,000	8 1/2 acres, Farris Bridge Rd. Orchard acres, Chick Spgs. Jp.
29546 " 30-1961	"	"	"	"	Richard E. Shaw, <i>et al</i>	859	101	8,800	Lot 122, Clingstone Dr. Sec. 2 Orchard acres, Sec. 2, Chick Spgs. Jp.
29546 " 30-1961	"	"	"	"	Leslie & Shaw, Inc.	859	110	13,200	Lot 126, Ridge Spring St. Paris Mt. Jp.
29546 " 30-1961	"	"	"	"	Henry Rodgers, Jr.	859	113	8,000	Lot 2, Haynsworth Rd. Chick Spgs. Jp.
29547 " 30-1961	"	"	"	"	Wallace David Lipscomb	859	119	9,000	Lots 43 + 44, R. L. Hyman Est.
29546 " 30-1961	"	"	"	"	Betty Jo Key	859	123	10,000	3.3 acres O'Neil Jp. Dogwood Terrace
"	"	"	"	"	J. H. Mauldin	859	95	9,000	Lot 12, Sylvanna Dr.
"	"	"	"	"	Southeastern Surgical	859	98	46,500	Strip U.S. Super Hwy. 29. Lot U.S. Hwy. 291 Super Hwy.) Aberdeen Dr.
"	"	"	"	"	Jamile Francis	859	104	3,500	Lot Augusta Rd. - near Randall St. Sec. 9, Stone Land Co.
"	"	"	"	"	Jamile J. Francis	859	107	11,250	Part Lot 11 cov. Hitchall St. + Mt. Jp. + 6.89 acres Paris Mt. Jp.
"	"	"	"	"	Helen M. Gaylor	859	116	25,000	Part Lot 16 Prof. Lee Ramsey, Paris Jamica Rd. - Yomer Est.
29885 June 3-1961	"	"	"	"	Roy B. Knight, <i>et al</i>	859	307	14,500	Lot 90, Sec. 2, Pulisco Rd.

INDIRECT or MORTGAGEE Index to Real Estate Mortgages - Greenville County, S. C.

To locate names, open at SURNAME INITIAL TAB and refer to Buff Sub-Index sheet for page reference.

FILE NUMBER	MORTGAGEES FAMILY NAMES	GIVEN NAMES ABCDEFGH	GIVEN NAMES IJKLMNO	GIVEN NAMES PQRSTUWXYZ	MORTGAGORS	BOOK	PAGE	Amount	BRIEF DESCRIPTION, LOCATION, ETC. (Not Warranted)
29885 June 2, 1961	First	Federal	S. & L.	Assn.	James H. Tolson et al	859	310	2,500	East Highlands Est. Lot 28, Bek a Laurens Rd.
29882 2-1961	"	"	"	"	George J. Scarr et al	859	313	27,000	Riverside Dr. Lots 17+18 ex. Rypd Blvd.
29921 2-1961	"	"	"	"	J. A. Stafford, et al	859	316	14,500	Austin Tr. Lot 7, Central ave Eastdale
29920 3-1961	"	"	"	"	Wooten Corp of Wilmington	859	319	9,400	Hills, near Sville. Lot 10 N Birch Court, Beachwood
30168 6-1961	"	"	"	"	J. Earl Lewis	859	322	11,000	Elizabeth Dr. Chick Spg. Tr. Part Lot 101, ex Lee Rd
	"	"	"	"	L. M. Brown	859	462	8,000	Paris View Sec 1, O'Neal Tr. Lot 19, State Hwy. 415,
	"	"	"	"	Floyd A. Fields	859	465	6,400	Rd. Gault Tr. Part Lot 4 Old Grove
	"	"	"	"	L. M. Brown	859	468	8,000	Paris View, Sec 1, O'Neal Tr. Lot 21 State Hwy. 415
30202 6-1961	"	"	"	"	James D. Carner et al	859	471	11,000	Sec 1, Fresh Meadow Farms, Gault Lot 114, Miracle Dr. Plat 2,
30308 7-1961	"	"	"	"	Rufus G. Tooley	859	474	11,000	Chick Spg. Tr. Lot 3 East Del Road,
30390 8-1961	"	"	"	"	Jesse Durham, et al	859	578	3,150	Street Part Lot 26, Owens
30490 8-1961	"	"	"	"	J. H. Mauldin	860	23	9,000	Dogwood Terrace Lot 18 Alpine Dr.
30495 9-1961	"	"	"	"	J. H. Mauldin	860	26	10,000	Dogwood Terrace, Chick Spg. Tr. Lot 36 Indian Trail
	"	"	"	"	D. H. Mauldin	860	72	10,000	Paris View, Paris Mt. Tr. Lot 16, Paris View Dr.
	"	"	"	"	Oliver D. Suddeth	860	75	5,850	Lot 1, Parker Rd.
	"	"	"	"	Alfred L. Smith, et al	860	78	12,000	Gault, Tr. Lot 1, New Augusta Rd.

INDIRECT or MORTGAGEE Index to Real Estate Mortgages — Greenville County, S. C.

To locate names, open at SURNAME INITIAL TAB and refer to Buff Sub-Index sheet for page reference.

KEYS PRINTING CO.

FILE NUMBER	MORTGAGEES FAMILY NAMES	GIVEN NAMES ABCDEFGH	GIVEN NAMES IJKLMNO	GIVEN NAMES PQRSTUWXYZ	MORTGAGORS	BOOK	PAGE	Amount	BRIEF DESCRIPTION; LOCATION, ETC. (Not Warranted)
DATE OF RECORD									
30492 June 9, 1961	First	Federal	S. & L.	Assn.	Chris O. Turner	860	81	22,500	Rosedale Chick Spg. Trp. Lot 34 Rosemary Lane, Montverde
"	"	"	"	"	Hugh Tinsley	860	84	22,000	1.65 acres Montverde Dr. are. Bek. a. sub. Quist Prop.
"	"	"	"	"	Margaret Ridley Barr	860	87	16,300	Lot 15 + Part Lot 14, Mt. View Lower Estates.
30582 10-1961	"	"	"	"	H. D. Erwin	860	118	14,500	Lot 88 Junkco Rd. Sec. Phase II
"	"	"	"	"	Earline H. Power	860	121	5,000	Lot 12 East Augusta
30573 10-1961	"	"	"	"	Lawrence Reid	860	124	12,100	Dumblake, Sec III, Butler Sp Lot 31, Monterey Lane
30908 14-1961	"	"	"	"	James V. Taylor et al	860	321	8,000	Lot 27, Darlington Ave St + Bruce St
"	"	"	"	"	James H. Albert	860	312	7,100	Lot 12 cor. Chestnut Lake Forest Hgh. Sec. II
"	"	"	"	"	H. H. Hamby et al	860	309	17,000	Lot 1, Sweetbrier, Rd. University Park.
"	"	"	"	"	Walter S. Blythe, Jr	860	315	16,000	Lot 11, U.S. Hwy. 29. Road South Sp.
"	"	"	"	"	Jim B. Rainier	860	318	3,000	5.10 acres, Old Grove + patches are chick spg. Trp.
"	"	"	"	"	Lewis L. Gilstrap	860	324	5,700	Lot cor. Piedmont Park Rd Eastdale - Austin Trp.
"	"	"	"	"	Lewis L. Gilstrap	860	327	12,000	Lot 18, Drury Lane - Sec. 3, Orchard acres
"	"	"	"	"	J. H. Pitts	860	330	13,000	Lot 204, Hartsville St. are Mauldin Austin Trp.
"	"	"	"	"	Frederick J. Lense et al	860	333	30,800	5 acres, West Butler J. Robert Edwards Chick Spg. Trp.
31089 16-1961	"	"	"	"	James H. Burns	860	461	13,300	Lot 254, Madge ave. Prop.

INDIRECT or MORTGAGEE Index to Real Estate Mortgages - Greenville County, S. C.

To locate names, open at SURNAME INITIAL TAB and refer to Buff Sub-Index sheet for page reference.

FILE NUMBER DATE OF RECORD	MORTGAGEES FAMILY NAMES	GIVEN NAMES ABCDEFGHIJ	GIVEN NAMES KLMNO	GIVEN NAMES PQRSTUWXYZ	MORTGAGORS	BOOK	PAGE	Amount	BRIEF DESCRIPTION, LOCATION, ETC. (Not Warranted)
31087 June 16-1961	First	Federal	S. & L.	Assn.	Melvin A. Arone	860	464	5,500	00 N. S. Bradley Club Spg. Sp. Lat 25, Ballan St. Plat 2, Prop.
31237 19-1961	"	"	"	"	R. O. Nichols	860	552	12,000	00 Western Hills, Chick Spg. Sp. Lat 101, Hunts Bridge Rd.
"	"	"	"	"	J. H. Mauldin	860	555	9,000	00 Terrace, Chick Spg. Sp. Lat 34, Sylvania Dr. Dogwood
"	"	"	"	"	Charles M. McKinney	860	558	11,000	00 Sharon Park. Lat 5, Mathews Road.
"	"	"	"	"	Alfred L. Motley	860	561	16,500	00 Pleasantburg Forest. Lat 54, Dera St.
"	"	"	"	"	J. P. Medlock	860	564	11,000	00 Oakwood Acres Lat 23, Oakwood Ave.
"	"	"	"	"	Bruce H. Moseley	860	567	15,500	00 College Park near Berea. Lat 12, Duncan Rd.
"	"	"	"	"	William J. Pannell	860	570	13,000	00 Quir Mt. Sp. Lat 16, Woodley Drive.
31476 21-1961	"	"	"	"	Hermoine West	861	54	3,700	00 Rd. Gault Sp. Lat 2, Staunton Bridge
"	"	"	"	"	William F. King	861	57	7,300	00 View Dr., White Horse Heights. Lat 75, Dena Dr. (Range)
31450 21-1961	"	"	"	"	Hazel R. Ponder	861	60	4,800	00 University Heights. Lat 105, Karen Drive.
"	"	"	"	"	William Ole Cox	861	63	4,000	00 Woodville Heights, Blk E. Part Lots 6, 7+8, Alice St.
"	"	"	"	"	H. H. Goodwin, Jr.	861	66	14,625	00 Dr. Pleasantburg Forest. Lat 57, Dera St. + Greenland
31644 23-1961	"	"	"	"	Lloyd H. Gilstrap	861	195	12,000	00 Austin Sp. Lat 45, Inez Dr. (Greenfield)
87 26-1961	"	"	"	"	G. Y. Styles	861	275	10,400	00 Grand View Heights, Bates Sp. Lat 26, Grand View Circle
86 26-1961	"	"	"	"	Jack J. Cordell	861	279	5,600	00 Joint Place. Lat 9, Byrne Dr. view

INDIRECT or MORTGAGEE Index to Real Estate Mortgages — Greenville County, S. C.

To locate names, open at SURNAME INITIAL TAB and refer to Buff Sub-Index sheet for page reference.

KEYS PRINTING CO.

()

FILE NUMBER	MORTGAGEES FAMILY NAMES	GIVEN NAMES ABCDEFGH	GIVEN NAMES IJKLMNO	GIVEN NAMES PQRSTUVWXYZ	MORTGAGORS	BOOK	PAGE	Amount	BRIEF DESCRIPTION, LOCATION, ETC. (Not Warranted)
DATE OF RECORD									
86 June 26-1961	First	Federal	S. & L.	Sssn.	Ruth G. Patterson	861	282	14,000	Managhan Subd - Lot 25 Thomas St.
304 " 28-1961	"	"	"	"	J. H. Mauldin	861	401	10,000	Dogwood Terrace Lot 33, Sylvania Dr.
304 " 28-1961	"	"	"	"	Nesley L. Neely	861	404	5,000	Edwards Forest Lot 1, Redford Road
304 " 28-1961	"	"	"	"	L. L. McCullough	861	407	10,700	Hindson Park, near Mauldin Lot 55, Middleton Lane
304 " 28-1961	"	"	"	"	J. M. Pitts	861	410	12,500	Lefty Ridge Rd. Curlew Station Lots 32 + 33 Eisenhower St. near
398 " 29-1961	"	"	"	"	Herman D. Smith	861	509	2,550	Sonsi Highlands Lot 23, Farman Rd. - Saw
539 June 30-1961	"	"	"	"	Malcolm Carter	861	581	7,200	Grille, S.C. Lot 2, Jordan St.
625 July 1-1961	"	"	"	"	James A. Cooper, et al	862	14	16,500	Richard Acres Sec III Lot 61, Fairhaven Dr.
"	"	"	"	"	Porter F. Vaughn	862	17	17,800	Richard Acres, Sec II Lot 64, Fairhaven Dr.
"	"	"	"	"	J. H. Mauldin	862	20	9,500	Dogwood Terrace Lot 2, Edwards Rd.
"	"	"	"	"	J. H. Mauldin	862	23	9,500	Dogwood Terrace Lot 1, Edwards Rd.
"	"	"	"	"	George Malinoff	862	31	19,500	Circle, Butler St. Lot 11 - 3.28 acres, Howell
889 " 6-1961	"	"	"	"	Jimmy B. Nix, et al	862	214	9,700	Hindson Park, Austin St. Lot 54, Middleton Lane.
1036 " 7-1961	"	"	"	"	Levie L. Gilstrap	862	274	12,000	Greenbrier, Austin St. Lot 33, Greenbrier Dr.
"	"	"	"	"	Lloyd Gilstrap	862	310	11,800	Greenbrier, Austin St. Lot 11, Greenbrier Dr.
"	"	"	"	"	Willie L. Smith, Jr. et al	862	313	15,000	Access Rd. Gault St. 2 Lots By-Pass 291, South

INDIRECT or MORTGAGEE Index to Real Estate Mortgages — Greenville County, S. C.

To locate names, open at SURNAME INITIAL TAB and refer to Buff Sub-Index sheet for page reference.

FILE NUMBER DATE OF RECORD	MORTGAGEES FAMILY NAMES	GIVEN NAMES ABCDEFGH	GIVEN NAMES IJKLMNO	GIVEN NAMES PQRSTUVWXYZ	MORTGAGORS	BOOK	PAGE	Amount	BRIEF DESCRIPTION, LOCATION, ETC. (Not Warranted)
1036 July 7-1961	First	Federal	S. & L.	Assn.	Levis L Gilstrap etal	862	316	11,000	Heathwood - Lot 15, East Lee Rd.
"	"	"	"	"	Charles V. McKittrick	862	319	12,000	Lot 19, Howell Circle
1156 " 8-1961	"	"	"	"	Ansel E. Edwards etal	862	369	4,200	2.5 acres, Earle Dr. Sec. 2, Stone Lake Hgh.
"	"	"	"	"	Harry G. Betson etal	862	372	2,250	Lot 73, Lake Forest Dr. Carolina me. Sec. 4000 80th.
"	"	"	"	"	Floyd L. Fincher, Jr. etal	862	375	14,500	Lot 82, con Pimlico Rd + Dogwood Terrace.
"	"	"	"	"	Mouldin Const. Co.	862	378	9,000	Lot 4, Indian Trail
"	"	"	"	"	James C. Balentini etal	862	381	13,200	Lot 2, Richbourg Rd. Paris mt. Dr.
1283 " 10-1961	"	"	"	"	Joe K. McConnell	862	421	12,600	Lot 36, Long Forest Dr. H.P. McKee Prop.
"	"	"	"	"	Myrtle L. Sims	862	424	3,000	Lot 25, East Ave. Plat 2 Pleasantburg Forest.
1440 " 12-1961	"	"	"	"	Albert A. Bell, et al	862	543	17,800	Lot 15, Conway Dr. Hill Village Gantt Trp.
1439 " 12-1961	"	"	"	"	James Edward Cheeks	862	546	5,800	Lot 105, Kennedy Dr. Pine Paris Heights.
1597 " 13-1961	"	"	"	"	H. O. Moody, et al etal	862	594	5,000	Lot 1, Blk C, Base Hospital Rd. Northwood Hills.
"	"	"	"	"	Robert L. McPherson	862	597	15,000	Lot 42, sec 1, Kingsbury Rd. Orchard ave, sec 2, Chick Spg. Dr.
"	"	"	"	"	Willie E. Zippen, Jr.	863	1	17,800	Part Lots 108+107, Orchard Dr. Rosewood Park Chick Spg. Dr.
"	"	"	"	"	E. L. Holbrook, et al	863	4	14,400	Lot 12, Brushy Creek Rd. Park Chick Spg. Dr.
"	"	"	"	"	Raymond Carl Moody	863	7	7,500	Lot 2, Casan Ave. Piedmont

INDIRECT or MORTGAGEE Index to Real Estate Mortgages — Greenville County, S. C.

To locate names, open at SURNAME INITIAL TAB and refer to Buff Sub-Index sheet for page reference.

KEYS PRINTING CO.

()

FILE NUMBER	MORTGAGEES FAMILY NAMES	GIVEN NAMES ABCDEFGH	GIVEN NAMES IJKLMNO	GIVEN NAMES PQRSTUVWXYZ	MORTGAGORS	BOOK	PAGE	Amount	BRIEF DESCRIPTION, LOCATION, ETC. (Not Warranted)
DATE OF RECORD									
1725 July 14-1961	First	Federal	S. & L.	Assn.	<i>et al</i> Wilma M. Bagnell J. Reever Coker	863	85	15,900	<i>De</i> Lot 7-B, Greenbriar Mt Hillcrest Dr. + Hillcrest Terrace
"	"	"	"	"	J. Reever Coker, same as	863	88	11,500	Lot 9, Part Lot 8, Blk 7, ex Pineforest
1827 15-1961	"	"	"	"	Ruth M. Dobbins	863	147	9,800	Lot 83, Mapleton Dr - Jumbelake, Sec 3.
"	"	"	"	"	Sol E. Abrams, et al	863	150	13,000	Lot 11, Sedgefield Dr - Dogwood Terrace
"	"	"	"	"	Mauldin Const. Co	863	153	9,000	Lot 5, Indian Trail Linton St. + Howard Heights.
"	"	"	"	"	Hillette D. Anderson	863	156	4,000	Part Lots 19, 20, 21, 22 + 23 Ophelia area Chick Spg. Tr.
2117 19-1961	"	"	"	"	Grace E. Greer, et al	863	297	15,000	Lot 133, Ridge Spg. Tr. - Austin Tr.
2123 19-1961	"	"	"	"	Dan A. Bagnell <i>et al</i>	863	306	7,000	1 acre, Bethel Road - View Subd.
2214 20-1961	"	"	"	"	John L. Lacker <i>et al</i>	863	387	7,200	Lot 13, Jasmine Dr. - Grand J. H. Philpot Prop. + Bates Tr.
2210 20-1961	"	"	"	"	Jes R. Fortune <i>et al</i>	863	390	9,600	Lot 46, Hodges Dr - Dogwood Terrace.
2466 24-1961	"	"	"	"	Mauldin Const. Co.	863	575	10,000	Lot 20, alpine Drive, + Rockingham Rd. - Butler Tr.
"	"	"	"	"	Charles M. Payne	863	578	10,500	Lot 1, ex Rocky Slope Rd Gault Tr.
"	"	"	"	"	Hubert E. Thomas	863	581	8,500	Lot 8, Rockvale Drive, Bates Tr.
"	"	"	"	"	James B. Duncan	863	584	8,500	2 1/2 acres, Bridwell Rd - Sec 2, Pinchurst
"	"	"	"	"	L. C. Craig Church	863	587	14,000	Lot 12, Linden Drive De Pont Dr. - Isaqueena Park
2614 25-1961	"	"	"	"	Overbrook Baptist	864	57	10,000	Lots 3, 4, 42 + 43, East North St.

INDIRECT or MORTGAGEE Index to Real Estate Mortgages — Greenville County, S. C.

To locate names, open at SURNAME INITIAL TAB and refer to Buff Sub-Index sheet for page reference.

FILE NUMBER DATE OF RECORD	MORTGAGEES FAMILY NAMES	GIVEN NAMES ABCDEFGHIJ	GIVEN NAMES KLMNO	GIVEN NAMES PQRSTUVWXYZ	MORTGAGORS	BOOK	PAGE	Amount	BRIEF DESCRIPTION, LOCATION, ETC. (Not Warranted)
2614 July 25-1961	First	Federal	S. & L.	Assn.	Courtney Earl Heath Jr.	864	60	10,000	Ac. Anderson St. Highlands Lot 86 + Part Lot 87, Somerset
2716 26-1961	"	"	"	"	Ella Mae F. Hudson	864	135	13,000	Ad + Lannaud Lane Chick spg. sp. Lots 1, 2, 3 + 4, Edwards
2925 28-1961	"	"	"	"	D. W. Mauldin Wilmington	864	299	9,800	Paris New, Paris mt. sp. Lot 47, Paris New Dr.
"	"	"	"	"	Wooten Corp. of Wilmington	864	302	10,200	Forest Austin sp. Lot 138, Vine Hill Rd, Pine
"	"	"	"	"	Wooten Corp. of Wilmington	864	305	9,000	Forest Austin sp. Lot 139, Vine Hill Rd, Pine
2926 28-1961	"	"	"	"	Mary Louise Halbrook et al	864	308	15,000	Eastdale, Austin sp. Lot 20, Drury Lane
3122 31-1961	"	"	"	"	Ann F. Forrest, et al	864	421	13,500	Butler sp. 2.14 acres, Forrest Dr.
"	"	"	"	"	Elaine P. Anthony et al	864	424	10,000	Glendale, Mauldin Lot 143, Fairfield Dr.
"	"	"	"	"	Mauldin Const. Co.	864	427	10,000	Spawood Terrace Lot 10, Indian Trail
3086 31-1961	"	"	"	"	Robert O. Drammell	864	430	2,500	Ac + Hart Rd. East Highlands Lot 13 + Part Lot 12, Coahoma
3218 Aug 1-1961	"	"	"	"	Jack Rosemond Jr.	864	469	8,500	Lincoln Court, Gantt sp. Lot 12, Gettysburg st
"	"	"	"	"	William Allen Harmon Jr.	864	472	11,000	near Mauldin Austin sp. Lot 2, Bethel Rd, Eastdale
"	"	"	"	"	Ansel J. Betts	864	475	8,500	High, Sec 1, O'Neal sp. Lot 21, State Hwy 415, Paris
3332 2-1961	"	"	"	"	Robert E. Unger	864	565	9,500	Belmont Hgh, Gantt sp. Lot 2, Sanford Court
"	"	"	"	"	Albert C. Sinclair	864	571	10,000	Pleasantburg Forest Lot 42, Dora st.
"	"	"	"	"	Philip S. Brandon et al	864	574	15,000	Sping. Rd. Timbucke Part Lot 2, Sec 2, Old

INDIRECT or MORTGAGEE Index to Real Estate Mortgages — Greenville County, S. C.

To locate names, open at SURNAME INITIAL TAB and refer to Buff Sub-Index sheet for page reference.

KEYS PRINTING CO.

FILE NUMBER	MORTGAGEES FAMILY NAMES	GIVEN NAMES ABCDEFGH	GIVEN NAMES IJKLMNO	GIVEN NAMES PQRSTUVWXYZ	MORTGAGORS	BOOK	PAGE	Amount	BRIEF DESCRIPTION, LOCATION, ETC. (Not Warranted)
DATE OF RECORD									
3332 Aug. 2-1961	First	Federal	S. & L.	Assn.	Tora Anderson	864	577	1500	00 Cypress Hollywood. Lot 2 1/2 Hollywood
"	"	"	"	"	Billy E. Gillespie	864	568	9800	00 Plat 2 Sec 1, Fred Meade Farm Lot 103, High Valley Blvd.
3415 3-1961	"	"	"	"	James C. Balentine	865	63	14400	00 Lane, Bell Meade, Gauley Jf Lot 130a + 131 Camden
3416 3-1961	"	"	"	"	Samuel A. Smith	865	67	8000	00 Greenacre Dale Lot 15, Allendale Creek
"	"	"	"	"	M. H. Proffitt	865	70	28800	00 Wood, Sec III, Chick Spg. Jf Lot 137, Chantilly Dr. - Poling
3531 4-1961	"	"	"	"	Robert A. Niebel	865	117	15600	00 Quaker Jf Lot 45, Joy Dr. - Greenbrier
3558 4-1961	"	"	"	"	George L. Derrick	865	120	20000	00 Annette Dr. Pleasanton, Front Lot 24, cor. Azalea Court +
3712 8-1961	"	"	"	"	William H. May	865	261	14000	00 Oakwood Acra Chick Spg. Jf Lot 14, East Lee Rd.
3758 8-1961	"	"	"	"	Harold R. Morgan	865	264	9700	00 Lashwood Heights Lot 13, Banner St.
"	"	"	"	"	J. Annie Edwards	865	267	8000	00 Grand View Lot 65, Washington ave.
3978 Aug. 10-1961	"	"	"	"	H. E. Heath, Jr. et al	865	270	9800	00 Woodridge, Chick Spg. Jf Lot 52, cor. Middleton Lane
"	"	"	"	"	Lewis L. Gilstrap	865	379	13000	00 Greenbrier Lot 2, Greenbrier Dr.
"	"	"	"	"	George D. Cash	865	382	3900	00 Grove Jf 1.5 Acres N. S. Hwy. 25
"	"	"	"	"	T. J. Benston	865	385	12000	00 (old Bleachery Rd.) Lot Riverside Road -
"	"	"	"	"	David H. Balentine	865	388	17000	00 Rosedale, Chick Spg. Jf Lot 43 Rosemary Lane
4132 11-1961	"	"	"	"	L. M. Brown	865	475	8000	00 Paris View, Sec 1. Lot 56, S. C. Hwy. no. 415

INDIRECT or MORTGAGEE Index to Real Estate Mortgages — Greenville County, S. C.

To locate names, open at SURNAME INITIAL TAB and refer to Buff Sub-Index sheet for page reference.

FILE NUMBER DATE OF RECORD	MORTGAGEES FAMILY NAMES	GIVEN NAMES ABCDEFGH	GIVEN NAMES IJKLMNO	GIVEN NAMES PQRSTUVWXYZ	MORTGAGORS	BOOK	PAGE	Amount	BRIEF DESCRIPTION, LOCATION, ETC. (Not Warranted)
4143 Aug. 11-1961	First	Federal	S. & L.	Assn.	Mary A. Miller	865	478	4500 ⁰⁰	Lot Maryland St.
4134 11-1961	"	"	"	"	William A. Vaughn	865	481	17,000 ⁰⁰	Botany Woods, Chick Spg. Tp. Lot 239, Rollinggreen Rd. Sec 5
4350 15-1961	"	"	"	"	Sam H. Ayers, et al	866	19	12,400 ⁰⁰	Acre Sec 2, Chick Spg. Tp. Lot 69, Fairhaven Dr. Oakland
"	"	"	"	"	Frank J. Belatte, et al	866	22	17,000 ⁰⁰	Sec 2, Stone Lake Heights. Lot 76, Irwin Lake Dr
"	"	"	"	"	Louise Lee Page	866	25	5000 ⁰⁰	also an adj. - 10 ft. Part Lot 10, Victory ave.
"	"	"	"	"	Bobby R. Skinner	866	28	14,200 ⁰⁰	Greenbrier, Auston Tp. Lot 11, Greenbrier Dr.
"	"	"	"	"	Robert E. Maslay	866	31	6000 ⁰⁰	+ Ashley ave. Lot 5, Coe, Whitelall St.
"	"	"	"	"	Mauldin Construction Co	866	34	9000 ⁰⁰	Dygwood Terrace. Lot 21, Alpine Dr.
"	"	"	"	"	Alvin Trammell	866	37	16,500 ⁰⁰	Now, Yorkshire Dr - Chick Spg. Tp. Lot 249, Maple ave -
4477 16-1961	"	"	"	"	D. C. Butler	866	62	3900 ⁰⁰	Lincoln St. Washington Hght. Lot 5, Coe, Anderson St. +
"	"	"	"	"	Vincent M. Zochel, et al	866	85	5000 ⁰⁰	Bedmont Htg. Co. Village. Lot 114, Sec. 4, Main St. (ave.)
4641 17-1961	"	"	"	"	Louise B. Bolin	866	227	12,700 ⁰⁰	Dr., Sanglewood Lot 107, Sec. 3, Autumn
"	"	"	"	"	H. W. Morgan, et al	866	230	4500 ⁰⁰	Prop. J. Ed Means, Blk. B Part Lots 8 & 9, Agnes St.
4649 " "	"	"	"	"	Jack E. Shaw, Bldg. Inc	866	233	14,500 ⁰⁰	Pinehurst, Sec. 2 Lot 11, Linden Dr
"	"	"	"	"	Hattie E. Carver	866	236	4800 ⁰⁰	Rd. Pines Mt. Tp. 2.76 acres, White Horse
4782 18-1961	"	"	"	"	J. H. Hudson, et al	866	289	13,000 ⁰⁰	Orchard acre, Sec. 2, Chick Spg. Tp. Lot 128 Ridge Spring St.

INDIRECT or MORTGAGEE Index to Real Estate Mortgages - Greenville County, S. C.

To locate names, open at SURNAME INITIAL TAB and refer to Buff Sub-Index sheet for page reference.

KERS PRINTING CO.

()

FILE NUMBER	MORTGAGEES FAMILY NAMES	GIVEN NAMES ABCDEFGH	GIVEN NAMES IJKLMNO	GIVEN NAMES PQRSTUVWXYZ	MORTGAGORS	BOOK	PAGE	Amount	BRIEF DESCRIPTION, LOCATION, ETC. (Not Warranted)
DATE OF RECORD									
4782 Aug. 18 1961	First	Federal	S. & L.	Assn.	(William B. Messer) Wm. B. Messer	866	292	1200	Washington ave. Hunt Sp. Part Lot 17 + all Lot 18
4782 " 18-1961	"	"	"	"	etal Roger L. Dillard	866	295	4000	Davidson Rd. Paris mt. Sp. Tract less part sold off
4782 " 18-1961	"	"	"	"	Mildred M. Moreland	866	298	8400	Lot 6 Curston St. Bridgewater Rd. + Arundell Rd.
5047 " 22-1961	"	"	"	"	J. O. Heatherly	866	467	22,500	Lot 176 Botany Woods, sec. 4 com. Near Mauldin, Austin Sp.
5047 " 22-1961	"	"	"	"	Lec O. Huskarnp	866	471	14,000	1500 acres, N. Halden Strip Dr. Homestead Acres
5047 " 22-1961	"	"	"	"	etal Frank W. Stretanski	866	474	12,650	Lot 48, Havenhurst Dr. Valley Dale
5047 " 22-1961	"	"	"	"	Douglas Marshbanks	866	477	8,050	Lot 11, Bagwell St. Dogwood Terrace
5047 " 22-1961	"	"	"	"	Co. Mauldin Construction	866	480	9,000	Lot 11, Sulphur Springs North St. Longwood Park
5132 " 23-1961	"	"	"	"	Overbrook Bapt. Church	866	546	7,000	Lot 2, Cor. Prescott St. + East Part Lot 16, near City View School
5132 " 23-1961	"	"	"	"	Lecie S. Bagwell	866	549	3850	lots 18 + 19, Hampton St. stad acres
5132 " 1961	"	"	"	"	W. J. Giles	866	552	12,500	Lot 3, Ikes Road, Home Dogwood Terrace
5337 " 25-1961	"	"	"	"	Co. Mauldin Construction	867	61	10,000	Part Lots 19, 20 + 21 Apt. Marietta, Bates Sp
5338 " 25-1961	"	"	"	"	etal Nelson A. Phillips	867	65	2000	Lot com. Slater Rd. + Hunt Grille Sp
5338 " 25-1961	"	"	"	"	Proctor E. Brown	867	68	2200	1/2 acre, Edell Drive Dogwood Terrace, Chick Spgs Sp
5338 " 25-1961	"	"	"	"	Robert D. Pilstray	867	71	11,200	Part Lots 19 + 20 Alpine Drive Terrace, Chick Spgs Sp
5338 " 25-1961	"	"	"	"	etal William J. Shurett	867	74	11,000	Lot 17, Alpine Dr, Dogwood

INDIRECT or MORTGAGEE Index to Real Estate Mortgages — Greenville County, S. C.

To locate names, open at SURNAME INITIAL TAB and refer to Buff Sub-Index sheet for page reference.

FILE NUMBER DATE OF RECORD	MORTGAGEES FAMILY NAMES	GIVEN NAMES ABCDEFGH	GIVEN NAMES IJKLMNO	GIVEN NAMES PQRSTUVWXYZ	MORTGAGORS	BOOK	PAGE	Amount	BRIEF DESCRIPTION, LOCATION, ETC. (Not Warranted)
5440 Aug 26, 1961	First	Federal	S. & L.	Assn.	Celand J. Reed	867	114	19,600	Northside Gardens Lot 61, Lullwater rd.
5440 " 26, 1961	"	"	"	"	Co. Mauldin Construction	867	117	9,000	00 Dogwood Terrace Lot 9, Indian Trails
5440 " 26, 1961	"	"	"	"	Jack W. Biggers, et al	867	120	4,700	00 Ave., Fair Heights, Butler Sp. Lot 19, Blk. N. Cumberland
5515 " 28, 1961	"	"	"	"	Bruce H. Mosley	867	138	9,500	00 near City Lot 35, Salem Court
5710 " 30, 1961	"	"	"	"	Ryland C. Brashear	867	282	12,000	00 Mauldin, Austin Sp. Lot 91, Fairfield Dr.
5710 " 30, 1961	"	"	"	"	Isaac F. Lewis, Jr.	867	285	9,850	00 Windsor Park Lot 57, Middleton Lane
5710 " 30, 1961	"	"	"	"	C. F. Dixon, et al	867	288	12,650	00 + Swinton Dr. Windsor Park Lot 58, on Middleton Lane
5711 " 30, 1961	"	"	"	"	Jr. Lewis L. Alexander	867	291	25,000	00 Sta. 3 Botany Woods Lot 146, Chantilly Drive
5835 " 31, 1961	"	"	"	"	Stater Church of God	867	365	3,600	00 Ryl + Woodland Rd. Lot cor. Jolley Bridge
5836 " 31, 1961	"	"	"	"	et al William Don Gosnell	867	369	10,700	00 Dogwood Terrace Lot 16, Lybana Dr.
"	"	"	"	"	Frank L. Greene	867	372	13,000	00 Butler Sp. Lot 2 Monterey Lane
"	"	"	"	"	et al Charles F. Gentry	867	375	14,500	00 Ropedale Chick Spg. Sp. Lot 42, Rosemary Lane
6094 Sep 5, 1961	"	"	"	"	Mauldin Construction Co.	867	553	9,000	00 Dogwood Terrace Lot 22, Sylvania Dr.
6094 " 5, 1961	"	"	"	"	H. C. Richey, Jr. et al	867	556	10,400	00 Sec. N. Croftstone acres. Lot 26, Doughton Dr.
6092 " 5, 1961	"	"	"	"	Lewis L. Gilstrap	867	559	11,000	00 Fairview Sp. 1 acre Baker Rd.
6092 " 5, 1961	"	"	"	"	Lloyd H. Gilstrap	867	562	10,000	00 Lot 2, Quinlan Dr.

INDIRECT or MORTGAGEE Index to Real Estate Mortgages — Greenville County, S. C.

To locate names, open at SURNAME INITIAL TAB and refer to Buff Sub-Index sheet for page reference.

KEYS PRINTING CO.

()

FILE NUMBER	MORTGAGEES	GIVEN NAMES	GIVEN NAMES	GIVEN NAMES	MORTGAGORS	BOOK	PAGE	Amount	BRIEF DESCRIPTION, LOCATION, ETC.
DATE OF RECORD	FAMILY NAMES	ABCDEFGH	IJKLMNO	PQRSTUVWXYZ					(Not Warranted)
6092 Sep 5 1961	First	Federal S. & L. Assn.			George H. Clement ^{et al}	867	565	12,500	Oakwood area Lot 13, East Lee Rd.
6094 5-1961	"	"	"	"	H. B. Huntley, Jr.	867	568	11,900	Dogwood Terrace Lot 98, Alpine Dr.
6094 5-1961	"	"	"	"	Otis B. Lockaby	867	571	10,500	Lot Catalina Ave.
6092 5-1961	"	"	"	"	Mrs Lois B. Hawthorne	867	574	2200	Lot 1, Hwy 29, front sp.
6094 5-1961	"	"	"	"	Lawrence Reid	867	577	16,000	Timberlake, Sec. III Butler of Lot 31, Monterey Lane
6094 5-1961	"	"	"	"	Charles H. Scallie, Jr. ^{et al}	867	580	26,000	Shyview Dr. & Ashburn Mill Rd. Lot 39 + Part Lot 39a, cor
6247 6-1961	"	"	"	"	Oscar H. Jones, Jr. ^{et al}	868	32	3520	Brandon Court Lot 39.5, Sec. 2, Nelson St.
6247 6-1961	"	"	"	"	Luther E. Murphy ^{et al}	868	26	4150	Sec. 2, Brandon Court. Lot 334, Furman St.
6469 8-1961	"	"	"	"	David L. Norris ^{Jr.}	868	177	31,300	Northwood Hill. Lot 57, Chaucer Rd. Sec. 2
6468 8-1961	"	"	"	"	Billy E. Stewart ^{et al}	868	180	15,000	Eastdale, Austin St. Lot 18, Drury Lane
"	"	"	"	"	Doreen C. Bull	868	183	16,500	Canterbury Hill, Unit One Lot 16, Camelback Rd.
"	"	"	"	"	J. Mc D Law	868	186	6,300	Oregon St. Kanatonah Lot 5 + Part Lot 6, Ber B.
"	"	"	"	"	Helen Sears Martin	868	189	5,000	North Sunset Hill. Lot 2, Paris Mtn. Rd.
"	"	"	"	"	L. B. Graydon	868	192	3650	Augusta Royal Hills. Lot 6, Low Hill St.
6483 8-1961	"	"	"	"	Donald J. Anders ^{et al}	868	195	14,000	Edwards Forest, Chick Spg. Lot 36, Edwards Rd.
"	"	"	"	"	Bessie M. Cato	868	198	9150	Lot 1, Webster Rd.

INDIRECT or MORTGAGEE Index to Real Estate Mortgages — Greenville County, S. C.

To locate names, open at SURNAME INITIAL TAB and refer to Buff Sub-Index sheet for page reference.

FILE NUMBER DATE OF RECORD	MORTGAGEES FAMILY NAMES	GIVEN NAMES ABCDEFGHIJ	GIVEN NAMES JKLMNOPQ	GIVEN NAMES RSTUVWXYZ	MORTGAGORS	BOOK	PAGE	Amount	BRIEF DESCRIPTION, LOCATION, ETC. (Not Warranted)
6483 Sep. 8, 1961	First	Federal	S. & L.	Assn of Anderson	J. H. Bentley, Jr.	868	201	17,500	Joint. Roberta Dr, Plat 3, Cherokee Lot 1, cor. Edwards Rd +
6532 9-1961	"	"	"	"	Claude V. Thompson	868	257	5,800	3.15 acres, Grove Dr. 00 Sec 2 Orchard acres.
6534 9-1961	"	"	"	Assn	J. H. Pitts	868	266	14,500	00 Lot 141, Northway Dr. 00 Dogwood Terrace Chick Spg.
6534 9-1961	"	"	"	"	Mauldin Const. Co.	868	263	9,200	00 Lot 23, Sylvania Dr. 00 Broadmoor.
6683 11-1961	"	"	"	"	Uldrick Bros, Inc.	868	328	13,500	00 Lot 18, Holmsby Lane, 00 Dogwood Terrace.
"	"	"	"	"	Leonard H. Reese, Jr. (Lee)	868	331	11,300	00 Lot 14, Sylvania Dr. 00 Prop. V. L. Monaghan Co.
"	"	"	"	"	R. Lee Pittman	868	334	3,650	00 Lot 3 + Part Lot 2, Parker Rd.
6811 12-1961	"	"	"	"	Charles H. Hester	868	385	8,000	00 Cynilla Park #2 00 Lot 37, Flora ave.
"	"	"	"	"	Grace H. Barnett (H.R.)	868	388	4,650	00 near Marietta 00 Lot 6, Lee Hwy.
"	"	"	"	"	Ralph Alexander	868	391	15,500	00 Dr. Rockwood Park 00 Lot 70 + 71, Rockwood
6975 14-1961	"	"	"	"	R. A. Bogan	868	492	16,700	00 Hale Hampton Gardens. 00 Lot 2, Flamingo Dr.
7115 15-1961	"	"	"	"	Sue C. Johnson	868	549	3,550	00 St. Brandon Plant. 00 Lot 402, Sec. 2, Wilson
7258 18-1961	"	"	"	"	Anna C. Burke	869	34	13,250	00 Appr. Sec 2, Chick Spg. Sp. 00 Lot 70, Fairbairn Dr. Orchard
"	"	"	"	"	Harvey D. Gustafson	869	37	16,000	00 Pleasantburg Forest. 00 Lot 51, Debra St.
"	"	"	"	"	Abom Trammell	869	40	14,500	00 Creek + Cunningham Rd. ^{Park strip Sp. 2} 00 Lot 13 + Part Lot 14, Brandy
"	"	"	"	"	Mauldin Const. Co.	869	43	9,200	00 Terrace, Chick Spg. Sp. 00 Lot 24, Sylvania Dr. Dogwood

INDIRECT or MORTGAGEE Index to Real Estate Mortgages — Greenville County, S. C.

To locate names, open at SURNAME INITIAL TAB and refer to Buff Sub-Index sheet for page reference.

KEYS PRINTING CO.

()

FILE NUMBER	MORTGAGEES	GIVEN NAMES	GIVEN NAMES	GIVEN NAMES	MORTGAGORS	BOOK	PAGE	Amount	BRIEF DESCRIPTION, LOCATION, ETC.
DATE OF RECORD	FAMILY NAMES	ABCDEFGH	IJKLMNO	PQRSTUVWXYZ					(Not Warranted)
7258 Sep. 18-1961	First	Federal	S. & L.	Assn.	Effie M. Floyd	869	46	4,000	00 Ave. & East Prentiss ave. Part Lots 8+7, Blk C Woodrow
7259 " 18-1961	"	"	"	"	R. F. Melton, et al	869	49	6,000	00 J. A. Simpson, South 2 ^d Wast 3+ Part Wast 2, Prop.
7519 " 20-1961	"	"	"	"	Ludie + Llan, Inc. (Formerly Virginia Wood)	869	153	6,000	00 Niphols St. City View Annex Lot 32+33, Marion Rd. (Formerly
"	"	"	"	"	Virginia Wood Campbell	869	156	11,000	00 Bruce Heights Lot 10 Nora Dr. -
"	"	"	"	"	Doyle C. Bryson	869	159	12,000	00 (Phillip Rd.) Lot 2 County Rd. -
7520 " 20-1961	"	"	"	"	Carolina Rentals	869	165	10,200	00 Prof. Palmetto Developer - Lot 28, Bristol Dr. -
7576 " 21-1961	"	"	"	"	D. N. Belton, et al	869	219	14,350	00 Dogwood Terrace Chick Spg 2 ^d Lots 35+36, Sylvania Dr.
7576 " 21-1961	"	"	"	"	John Henry Carroll, et al	869	222	14,000	00 Rd. Sanglewood, East 2 ^d Lot 6 Old Gasley Bridge
7680 " 22-1961	"	"	"	"	Bruce H. Moseley	869	276	8,500	00 Road. 2.44 acres White Horse
7895 " 25-1961	"	"	"	"	Carl H. Barton, et al	869	435	12,500	00 Vinehurst. Lot 34, Vista Dr. Sec 2,
"	"	"	"	"	L. M. Brown	869	438	9,000	00 Lockwood Heights Lot 63, Laron Dr. Sec 3,
7896 " 25-1961	"	"	"	"	Carolina Rentals, Inc.	869	441	4,500	00 124, 125+126 Prop. Suttons Bluffs, Chick Spg 2 ^d Lots 90, 91, 92, 93+ Part Lots 122, 123,
7930 " 25-1961	"	"	"	"	Mauldin Const. Co.	869	444	9,000	00 Terrace - Chick Spg. 2 ^d Lot 25 Sylvania Dr. Dogwood
"	"	"	"	"	Ansel J. Spearman	869	447	15,200	00 Oakwood acres Lot 34, Oakwood Ave -
8052 " 26-1961	"	"	"	"	Mary A. Davis, et al	869	511	7,100	00 County Rd. South 2 ^d Lot cor. Mendic St +
"	"	"	"	"	Harry M. Alexander	869	514	14,850	00 Oakwood Acres Lot 23, Oakwood Ave -

INDIRECT or MORTGAGEE Index to Real Estate Mortgages — Greenville County, S. C.

To locate names, open at SURNAME INITIAL TAB and refer to Buff Sub-Index sheet for page reference.

FILE NUMBER DATE OF RECORD	MORTGAGEES FAMILY NAMES	GIVEN NAMES ABCDEFGH	GIVEN NAMES IJKLMNO	GIVEN NAMES PQRSTUVWXYZ	MORTGAGORS	BOOK	PAGE	Amount	BRIEF DESCRIPTION, LOCATION, ETC. (Not Warranted)
8065 Sep. 26-1961	First	Federal	S. & L.	Assn.	^{et al} Junior White	869	517	7700	St. Louis Dev. Co. Lot 105, West Desatur
8183 " 27-1961	"	"	"	"	Joe J. Fares	870	37	4,100	Lot 6, Luther St - Chick Spgs. Tp.
8182 " 27-1961	"	"	"	"	Jack B. Batson	870	41	8,000	1.34 Acres, St. Mark Rd. Bates Tp.
8440 " 30-1961	"	"	"	Anderson	Wallace Randolph	870	44	10,000	1 Acre, Wood Road - Prop. Piedmont Mfg. Co.
8582 Oct. 2-1961	"	"	"	"	Walter E. Duke	870	198	4,000	Lot 171, Hammett St, Sec 4 Furnish Hgts. Paris Mt. Tp.
"	"	"	"	"	^{et al} Charles Wesley Green	870	251	10,950	Lot 29, Fairbrook Lane, Sect II
"	"	"	"	"	Lucie Dowden	870	254	8,000	Lot 6, Greendover Dr. "Greenbrier"
"	"	"	"	"	^{et al} H. O. Dillard, Jr.	870	257	10,500	Lot 126, Fairlane Dr. Dogwood Terrace, Chick Spgs. Tp.
"	"	"	"	"	Maldin Const. Co.	870	260	10,500	Lot 8, Indian Trail.
"	"	"	"	"	Annelle J. Garren	870	263	6,000	Lot 1, Buncombe Rd. Rd. South Forty Est.
"	"	"	"	"	John K. Temple, Jr.	870	266	9,000	Lot 159, West Belvedere Cone St. Chick Spgs. Tp.
"	"	"	"	"	Henry J. Richards	870	269	12,000	Lot 100, Logansberry Circle, + Norwood Heights -
"	"	"	"	"	Bronson R. Smith	870	272	4,000	Part Lots 21, 22 + 23, Linton St.
8685 3-1961	"	"	"	"	^{et al} Ronald B. Coker	870	337	12,000	Dogwood Terrace Lot 4 Indian Trail
8685 " 3-1961	"	"	"	"	^{et al} Henry L. Frank	870	340	11,500	Dogwood Terrace Lot 5, Indian Trail
8685 " 3-1961	"	"	"	"	J. C. Childers, et al	870	343	4,900	Lot Farris Bridge Rd.

INDIRECT or MORTGAGEE Index to Real Estate Mortgages - Greenville County, S. C.

To locate names, open at SURNAME INITIAL TAB and refer to Buff Sub-Index sheet for page reference.

KEYS PRINTING CO.

()

FILE NUMBER	MORTGAGEES	GIVEN NAMES	GIVEN NAMES	GIVEN NAMES	MORTGAGORS	BOOK	PAGE	Amount	BRIEF DESCRIPTION, LOCATION, ETC.
DATE OF RECORD	FAMILY NAMES	ABCDEF GH	IJKLMNO	PQRSTU VWXYZ					(Not Warranted)
8685 Oct. 3-1961	First	Federal	S. & L.	Assn.	<i>etal</i> Fred McAlbee, Jr.	870	346	14,500	Pleasantburg Forest Lot 56, Terra St.
8684 3-1961	"	"	"	" of Anderson	W. L. Propp	870	334	6,500	Piedmont Lot 8, Piedmont ave. Extn.
8820 4-1961	"	"	"	" of Assn.	Mauldin Construction Co., Inc.	870	376	4,500	Dogwood Terrace Lot 26, Sylvania Dr.
8837 4-1961	"	"	"	"	Mrs. Lois J. Miller	870	408	18,000	Orchard Acres, Chick Spg. Sp. Lot 134, Ridge Spg. St. SW 2
8820 4-1961	"	"	"	"	Larry D. Bright	870	411	10,800	Dogwood Terrace Lot 33, Sylvania Dr.
9011 6-1961	"	"	"	"	Lloyd H. Dilstrap	870	532	12,500	outstrip Dr. near Mauldin Lot 8, Beh B West Golden
9185 9-1961	"	"	"	"	Mauldin Construction Co.	871	18	9,000	Dogwood Terrace Lot 27, Sylvania Drive.
9688 13-1961	"	"	"	"	J. P. Medlock	871	281	11,000	Oakwood acres Lot 35 Oakwood ave.
"	"	"	"	"	John J. Walker, et al	871	284	2,500	(S. Franklyn Rd.) Grille, Sp. Part Lot 6, W. Beth St.
"	"	"	"	"	Mauldin Const. Co.	871	287	10,600	St. Paris Mt. Sp. 1.02 Acres also strip, addis
"	"	"	"	"	Curtis H. Hiff	871	290	15,000	Oakwood Acres Chick Spg. Sp. Lot 33, Oakwood ave.
"	"	"	"	"	Laurie Thomas Burch	871	298	4,700	Rd. (air Part Rd.) Butler Sp. Lots 26 + 27, Lowmiller Hill
9636 13-1961	"	"	"	"	Michael A. Vukcevic	871	296	11,750	Dogwood Terrace Lot 1, Edwards Rd.
9637 13-1961	"	"	"	"	Juanita N. Collins, et al	871	299	5,500	City View Lots 31 + 32, Henderson St.
9636 13-1961	"	"	"	"	Robert L. Smalley	871	303	14,500	High Dr. White Horse Heights Lot 79, Pena Drive - Range
9636 13-1961	"	"	"	"	Carl A. McDonnell	871	306	35,000	Chick Spg. Sp. Lot County Rd. (now Howell Rd.)

INDIRECT or MORTGAGEE Index to Real Estate Mortgages — Greenville County, S. C.

To locate names, open at SURNAME INITIAL TAB and refer to Buff Sub-Index sheet for page reference.

FILE NUMBER DATE OF RECORD	MORTGAGEES FAMILY NAMES	GIVEN NAMES ABCDEFGH	GIVEN NAMES IJKLMNO	GIVEN NAMES PQRSTUVWXYZ	MORTGAGORS	BOOK	PAGE	Amount	BRIEF DESCRIPTION, LOCATION, ETC. (Not Warranted)
9636 Oct. 13-1961	First	Federal	S. & L.	Assn.	J. A. Jones, et al	871	309	10,500	College Park - Lot 28, Notre Dame Dr.
"	"	"	"	"	James E. Graydon, et al	871	312	11,900	Dogwood Terrace - Lot 2, Edwards Road
"	"	"	"	"	L. M. Davis, et al	871	315	12,200	Stadium Dr - Piedmont Park 4.64 acres Piedmont Park Road
9807 " 16-1961	"	"	"	"	Robert E. Woods, et al	871	389	9,000	Austin Sp. Lot 115, Fairlane Dr.
9814 " 16-1961	"	"	"	"	Ransom Hall	871	392	3500	19.60 acres, Paris Mt. Sp.
9837 " 16-1961	"	"	"	"	William F. Perkins, et al	871	395	13,800	Eastdale Dr. Austin Sp. Lot 11, Bethel Rd.
"	"	"	"	"	Mary M. Black	871	398	17,000	Gover Est. - Butler Sp. Lot 23, Pumbro Rd, Sec A
9929 " 17-1961	"	"	"	"	James C. Bonwick, et al	871	445	9,500	Hampton Blvd, Green, Chick Spg. Sp. Lots 10, 11 + Part Lot 9, Waile
9930 " 17-1961	"	"	"	"	Ira Blake Phillips	871	448	12,150	Chestnut Hills No. 1 Lot 120, Kentworth St.
9929 " 17-1961	"	"	"	"	Wayne C. Brady, et al	871	452	45,000	Woods, Sec 1, Chick Spg. Sp. Lot 6, Normandy Rd. Botany
10044 " 18-1961	"	"	"	"	Mauldin Const. Co.	871	496	9,000	Dogwood Terrace, Chick Spg. Sp. Lot 28, Sylvania Dr.
10171 " 19-1961	"	"	"	"	St. James Williams	871	569	14,200	Elletson acres Lot 64, Lowndes Hills Rd.
10171 " 19-1961	"	"	"	"	Joseph C. Zimmerman	871	572	17,300	Broadmoor Lot 18, Volmsby Lane
10171 " 19-1961	"	"	"	"	Jerry D. Penland	871	575	11,250	Dogwood Terrace Lot 12, Sylvania Drive
10171 " 19-1961	"	"	"	"	James H. Norris, et al	871	578	12,100	Strip Dr. - Austin Sp. Lot 9, Blk. B, West Golden
10291 " 20-1961	"	"	"	"	J. H. Pitts	872	29	17,000	Orchards acres sub. 2 Chick Spg. Sp. Lots 139 + 140 Northway Dr.

INDIRECT or MORTGAGEE Index to Real Estate Mortgages — Greenville County, S. C.

To locate names, open at SURNAME INITIAL TAB and refer to Buff Sub-Index sheet for page reference.

KEYS PRINTING CO.

()

FILE NUMBER	MORTGAGEES	GIVEN NAMES	GIVEN NAMES	GIVEN NAMES	MORTGAGORS	BOOK	PAGE	Amount	BRIEF DESCRIPTION, LOCATION, ETC.
DATE OF RECORD	FAMILY NAMES	ABCDEFGH	IJKLMNO	PQRSTUVWXYZ					(Not Warranted)
10291 Oct 20 1961	First	Federal	S. & L.	Assn.	J. P. Medlock	872	32	1,200	Oakwood acres Lot 36, Oakwood ave.
" " "	"	"	"	"	Charles E. Lloyd	872	35	9600	White Horse Heights Lot 76, Lena Drive, Sec. 2
" " "	"	"	"	"	William D. Cox	872	38	13,200	Guinnan Drive Lot 3, Prop. H. Dresser Guinnan
" " "	"	"	"	"	Henry C. Harding	872	41	5700	Fairfield acres, Hunt Jp Lot 16, Lemona Dr. Sec. 2
10492 " 23 1961	"	"	"	"	James Randall Hymn	872	183	7500	1 acre, Paris mtn. Jp.
" " "	"	"	"	"	Doshia H. Drull	872	186	2600	Mills Mill Lot 177, Ridge St.
" " "	"	"	"	"	Ellis R. Stansell, et al	872	189	4300	Woodville Heights Lot 4 + Part Lot 3, abse st.
10732 " 25 1961	"	"	"	"	Fred Mansour, et al	872	298	15,000	Down Alley, also Lot Maskey St. Lots 23+24 + Part Lot 21, in Maskey St.
10835 " 26 1961	"	"	"	"	Delta Const. Co. Inc.	872	365	5500	Plantation Road Lot Lyle Dr. - formerly
10840 " 26 1961	"	"	"	"	Joanne J. Unthauk	872	368	14,800	Gower estate Lot 37, Carolina ave. Sec. 2
10921 " 27 1961	"	"	"	"	R. B. Waldrop	872	440	3,500	Paris Piney Park, Paris mtn. Jp. Lot 68, Orlando ave.
11080 " 30 1961	"	"	"	"	Sara G. Thomas	872	488	7700	Hunt Jp. Lot 3, Rockvale Dr.
" " "	"	"	"	"	Paul H. Moore, et al	872	524	10,500	Eastdale Subd. Lot 15, Drury Lane
" " "	"	"	"	"	J. P. Medlock	872	527	12,000	Oakwood acres Lot 25, Oakwood ave.
" " "	"	"	"	"	James B. Barber, et al	872	530	11,000	near Mauldin Lot 77, Greenbriar Dr.
" " "	"	"	"	"	L. M. Brown	872	533	9,000	Saran Dr. - Sec 3, Lockwood Hgts. Lot 59, cor Dula Lane +

22 ■ INDIRECT or MORTGAGEE Index to Real Estate Mortgages — Greenville County, S. C.

To locate names, open at SURNAME INITIAL TAB and refer to Buff Sub-Index sheet for page reference.

FILE NUMBER DATE OF RECORD	MORTGAGEES FAMILY NAMES	GIVEN NAMES ABCDEFGH	GIVEN NAMES IJKLMNO	GIVEN NAMES PQRSTUVWXYZ	MORTGAGORS	BOOK	PAGE	Amount	BRIEF DESCRIPTION, LOCATION, ETC. (Not Warranted)
11080 Oct 30-1961	First	Federal	S. & L.	Assn.	Jack E Shaw Builders, Inc.	872	536	17,000	Green, Chick Spgs. Tp. Lot 57, Adelaide Dr. Wellington
	"	"	"	"	Inez B. Hall	872	539	13,500	00 acres, sec 2, Chick Spgs. Tp. Lot 152, Northway Dr. Orchard
11342 Nov. 1-1961	"	"	"	"	Mauldin Const. Co.	873	103	10,500	00 Dogwood Square Lot 7, Indian Trail
"	"	"	"	"	James L. Sanderson	873	106	18,700	00 Rd. Gomer Estates Lot 5, Sec A, Winfield
11360 " 2-1961	"	"	"	"	Lewis L. Gilstrap	873	136	14,600	00 Castdale Subd. Austin Tp. Lot 22, Drury Lane
11400 " 2-1961	"	"	"	"	James Samuel Kondwas	873	153	9,000	00 Butler Tp. Lot 5, Afford Court
11360 " 2-1961	"	"	"	"	Ronald K. Bridges	873	156	15,000	00 Sec 3, Orchard Acres Lot 204, Hartsville St.
11607 " 4-1961	"	"	"	"	Robert A. Barnett	873	268	14,000	00 Dr. Cardinal Park. Lots 40 + 41, Cardinal
11608 " 4-1961	"	"	"	"	William E. Ashley	873	271	6,500	00 Rd. Paria Mt. Tp. 15.2 acres Keeler's Bridge
11550 " 4-1961	"	"	"	"	H. Grice Hunt	873	274	75,000	00 Prop. Mrs. Mary B. Lewis Plot Lots 3 + 4, Linguita St. (Rd.)
11549 " 4-1961	"	"	"	"	Clara M. Stewart	873	277	2,000	00 Dakota Ave, Highland Estates Lot 1 + 1/2 Lot 2, Berklye Subd.
11549 " 4-1961	"	"	"	"	Clara M. Stewart	873	281	13,000	00 Prop. Robert J. Edwards. Lot 226, Elizabeth Dr.
11690 " 6-1961	"	"	"	"	Jack E Shaw Builders, Inc.	873	332	14,500	00 Orchard acres, Chick Spgs. Tp. Lot 155, Northway Dr., Sec. 3
11690 " 6-1961	"	"	"	"	J. P. Medlock	873	335	11,500	00 Oakwood acres. Lots 26, Oakwood, ave.
11690 " 6-1961	"	"	"	"	B. G. Trotter	873	338	4,000	00 Staunton Bridge Rd, Kantt Tp. Part Tract 2, Est. Mary E. Payne
11709 " 6-1961	"	"	"	"	Fred A. Bull, Jr.	873	329	14,400	00 Orchard acres, Sec. 2, Chick Spgs. Tp. Lot 125, Ridge Springs St.

INDIRECT or MORTGAGEE Index to Real Estate Mortgages — Greenville County, S. C.

To locate names, open at SURNAME INITIAL TAB and refer to Buff Sub-Index sheet for page reference.

NEWS PRINTING CO.

FILE NUMBER	MORTGAGEES	GIVEN NAMES	GIVEN NAMES	GIVEN NAMES	MORTGAGORS	BOOK	PAGE	Amount	BRIEF DESCRIPTION, LOCATION, ETC.
DATE OF RECORD	FAMILY NAMES	ABCDEFGHIJ	IJKLMNO	PQRSTUVWXYZ					(Not Warranted)
11851 Nov. 7-1961	First	Federal	S. & L.	Assn.	Lewis L. Alexander, Jr	873	437	28000	Wilmington Rd. Bolany Woods, Sec III Lot 175, Stonebrook Dr
11852 " 7-1961	"	"	"	"	George F. Crossland	873	452	12350	Terrace, Chick Spgs. 27 Lot 34, Sylvania Dr. Dogwood
"	"	"	"	"	Frank Cleveland ^{et al}	873	449	12500	Mt. Spgs. Lot 1, Perry Rd. Paris
11851 " 7-1961	"	"	"	"	H. C. Bates	873	440	6000	Franklin Heights Lot 16, Circle Drive
11852 " 7-1961	"	"	"	"	Jack D. Patterson ^{et al}	873	443	8000	Lots 29+30, Bristol Dr. Dogwood Terrace
"	"	"	"	"	Hoyt J. Smith, et al	873	446	13050	Lot 11, Sylvania Dr.
12051 " 9-1961	"	"	"	"	L. B. Turner, et al	873	580	2250	St. Judson Mills #2 - Village Lot 1, Blk 4, 8th ave + 21st
12187 " 10-1961	"	"	"	"	Mauldin Const. Co.	874	40	13000	Rd. Sherwood Forest Lot 248, Forest Green Chestnut Hills, Hunt Sp
12338 " 13-1961	"	"	"	"	Ollie Swelling	874	37	4200	Lot 40, Simpson St. Sec III, Junghood Subd.
12336 " 13-1961	"	"	"	"	Russ Moxley	874	137	12300	Lot 101, Cascade Court. Dogwood Terrace
12337 " 13-1961	"	"	"	"	Mauldin Const. Co.	874	140	10500	Lot 29, Sylvania Dr. Sec II, Oak Crest
"	"	"	"	"	C. C. Davis	874	143	10200	Lot 113, Mt. Lendon Dr. O'Neal Sp. + Hunt Clear Creek
"	"	"	"	"	Charles H. Davis ^{et al}	874	146	10500	Tract, Mt. Elhaney Rd.
"	"	"	"	"	George H. Baker ^{et al}	874	149	9000	6 Acres, S. C. Hwy. 29. Greenbrier Austin Sp.
"	"	"	"	"	Alfred Barber, et al	874	152	13400	Lot 32, Greenbrier Dr. Rd. Rosewood Park Chick Spgs
"	"	"	"	"	Abvin Drammell	874	155	14000	Lot 15 + Part Lot 14, Cunningham

INDIRECT or MORTGAGEE Index to Real Estate Mortgages - Greenville County, S. C.

To locate names, open at SURNAME INITIAL TAB and refer to Buff Sub-Index sheet for page reference.

FILE NUMBER DATE OF RECORD	MORTGAGEES FAMILY NAMES	GIVEN NAMES ABCDEFGHIJ	GIVEN NAMES KLMNO	GIVEN NAMES PQRSTUVWXYZ	MORTGAGORS	BOOK	PAGE	Amount	BRIEF DESCRIPTION, LOCATION, ETC. (Not Warranted)
12337 Nov. 13-1961	First	Federal	S. & L.	Assn.	<i>et al</i> Andrew J. Atheris, Jr.	874	158	7200	Lowley Yonn, White Horse Rd. Part Tract 6 Prop. J.
"	"	"	"	"	Robert P. Huff	874	161	11,500	Terre Boone - Lot 16, Champlain Dr.
12563 15-1961	"	"	"	"	Lewis L. Gilstrap	874	276	12,000	Greenbrier, Austin Sp. Lot 33A, Greenbrier Dr.
12563 15-1961	"	"	"	"	Church of God Tremont Avenue	874	279	60,000	Tremont Ave. + Walnut St. Lots 18, 19 + 20 Blk. E, cov.
12563 15-1961	"	"	"	"	<i>et al</i> Richard J. Thornton	874	282	5000	Prop. Cutting Heirs, Chick Spgs. Lots 147 to 154 Inclusive,
12563 15-1961	"	"	"	"	<i>et al</i> James Fredrick Foster	874	285	3,500	Extn. Kantle Sp. Lot 20, White Horse Rd.
12563 15-1961	"	"	"	"	Lee H. Barnes	874	288	12,900	Eastdale Ser. Austin Sp. Lot 10, Drury Lane
12670 16-1961	"	"	"	"	Danell M. Halland	874	353	13,900	Dogwood Terrace Lot 10, Indian Trail
12670 16-1961	"	"	"	"	<i>et al</i> James Everett Foster	874	356	3000	Ad. Extn. Kantle Sp. Lot 19 White Horse
12636 16-1961	"	"	"	"	<i>of Anderson</i> M. L. Propp	874	362	7000	Extn. Piedmont Lot 8, Piedmont ave.
12806 17-1961	"	"	"	"	Inc. Jack E. Shaw, Beds	874	439	12,900	Acre, Sec 2, Chick Spgs. Sp. Lot 154, Northway Dr. Orchard
"	"	"	"	"	D. W. Mauldin	874	442	9,000	Paris View - Lot 11, Paris View Dr.
"	"	"	"	"	Charles Lewis Stephens	874	445	7,000	Road, Chick Spgs. Sp. 0.63 of an acre, Hammett
"	"	"	"	"	Horace W. Hodine, <i>et al</i>	874	448	7,950	Lot 14, Ridgeway Dr. Western Hills -
"	"	"	"	"	Henry C. Harding	874	451	7,000	Lot 39, Tusson Dr.
12982 20-1961	"	"	"	"	Ch. Pendleton St. Baptist	874	531	500,000	Lot Pendleton St. Perry Ave. + Relt St. Lot cov. Relt St. + Perry Ave. Extn. + 2 Lots Pendleton St.
"	"	"	"	"	"	874	531		

INDIRECT or MORTGAGEE Index to Real Estate Mortgages — Greenville County, S. C.

To locate names, open at SURNAME INITIAL TAB and refer to Buff Sub-Index sheet for page reference.

KEYS PRINTING CO.

FILE NUMBER	MORTGAGEES FAMILY NAMES	GIVEN NAMES ABCDEFGH	GIVEN NAMES IJKLMNO	GIVEN NAMES PQRSTUVWXYZ	MORTGAGORS	BOOK	PAGE	Amount	BRIEF DESCRIPTION, LOCATION, ETC. (Not Warranted)
DATE OF RECORD									
12982 Nov. 20-1961	First	Federal	S. & L.	Assn.	Mauldin Const. Co.	874	534	10,000	00 Dogwood Terrace Lot 32, Sylvania Dr.
"	"	"	"	"	H. M. Batson, Jr.	874	537	5,000	00 Lot 13 Pinedale Dr.
13213 " 22-1961	"	"	"	"	et al Jack M. Vander Hook	875	53	35,000	00 Hards, Sec. II Lot 47, Botany Rd., Botany
13213 " 22-1961	"	"	"	"	et al Charles H. Skelton	875	56	7,500	00 Donaldson Heights, Knott Sp Lot 10 Horseshoe Circle
"	"	"	"	"	Arthur P. Campbell	875	59	15,000	00 area, Sec. 2, Chick Spgs. Sp Lot 153, Northway Dr., Richard
"	"	"	"	"	James R. Mason	875	62	7,800	00 Chick Spgs. Sp. Lot 2, Berry Rd., Enoree Hills
"	"	"	"	"	L. L. Huffman	875	65	2,900	00 Early Bridge Road Lot 3, Julian Ave., South
"	"	"	"	"	et al Marion J. Innett	875	68	10,000	00 McCain Heights Lot 1, New Mountain Creek Rd.
13414 " 25-1961	"	"	"	"	Inc. Carolina Rentals	875	195	4,600	00 Lot - Rhett St.
"	"	"	"	"	Robert H. Galloway	875	198	10,850	00 Vista Dr. Quinlan Acres Lot 15, cov. Quinlan Dr. + Rio
13504 " 27-1961	"	"	"	"	L. M. Tenery	875	233	6,900	00 Paris Mt. Sp. Lot 4 Jamba Lane
13475 " 27-1961	"	"	"	"	Mary E. Revis, et al	875	236	12,450	00 Larkwood Heights Lot 55, Lula Lane, Sec. 3.
13504 " 27-1961	"	"	"	"	Inc. Botany Woods	875	239	24,000	00 Dr. + Arundel Rd. Sec. 4. Lot 176 cov. Bridgewater
13475 " 27-1961	"	"	"	"	et al Douglas M. Lawing	875	242	12,450	00 Larkwood Heights Lot 56, Lula Lane, Sec. 3
13504 " 27-1961	"	"	"	"	et al John E. Hellams	875	245	5,750	00 Strip Dr. near Mauldin Lots 7+8, Blk. A. West Golden
"	"	"	"	"	Mauldin Const. Co.	875	248	10,000	00 Dogwood Terrace Lot 31, Sylvania Dr.

INDIRECT or MORTGAGEE Index to Real Estate Mortgages — Greenville County, S. C.

To locate names, open at SURNAME INITIAL TAB and refer to Buff Sub-Index sheet for page reference.

FILE NUMBER DATE OF RECORD	MORTGAGEES FAMILY NAMES	GIVEN NAMES ABCDEFGH	GIVEN NAMES IJKLMNO	GIVEN NAMES PQRSTUVWXYZ	MORTGAGORS	BOOK	PAGE	Amount	BRIEF DESCRIPTION, LOCATION, ETC. (Not Warranted)
13696 Nov. 29-1961	First	Federal	S. & L.	Assn.	Barney & Reed, et al	875	331	5,000	Mfg. Co. Pine Bluff St. Lot 7, Sec. 4 Piedmont
"	"	"	"	"	James F. Niskala	875	334	11,000	Fenwick Hgh. Park Mt. Jp. Lot 34, Sec 2 Fairlawn Circle, Franklin Heights.
"	"	"	"	"	Annette Garren Saler Co. Inc	875	337	6,000	Lots 9+10, Franklin Rd.
"	"	"	"	"	Botany Woods Bldg. +	875	340	25,000	Botany Woods, Chick Spgs. Jp. Lot 283, Bridgewater Dr.
"	"	"	"	"	Claude D. Merck, et al Co.	875	343	10,500	Butler Jp. Lap 80+81, Griffin Dr. Highway acrl. Park Mt. Jp.
13901 Dec. 1-1961	"	"	"	"	Deland. Simpson Lmb. Co.	875	493	8,000	Lot 24 Courtland Dr. add to Dy. near Mauldin, Austn. Jp.
"	"	"	"	"	George L. Wilson, Jr.	875	496	13,450	Lot 8, Blk. B West Golden Strip Grille - Piedmont Rd. Gantt Jp.
"	"	"	"	"	Lola Kate Jordan et al Co.	875	499	2,500	Part Lot 6 C.C. Good Prof.
14003 2-1961	"	"	"	"	Mauldin Construction	875	545	10,500	Pleasantong Forest Lots 44 45 46 47 48 + 49, Deva St.
"	"	"	"	"	"	875	548	10,000	Dogwood Terrace Lot 30 Sylvania Dr.
"	"	"	"	"	"	875	551	12,800	Forest Lot 43, Deva St. Pleasantong
"	"	"	"	"	Frankie Burns Jordan	875	554	3,000	Lot, Mulberry St.
"	"	"	"	"	John K. Temple, Jr.	875	557	7,500	Lane Terrace Lot 9, Hillier Dr. Park
14096 4-1961	"	"	"	"	Erle C. Aiton, et al	876	1	11,000	Piney Ridge Drive Lot 5, Woodland Lane +
"	"	"	"	"	Thomas L. McAbee nors Braslier Furniture Co. Inc.	876	4	16,000	Rosedale Chick Spgs. Jp. Lot 47 Rosemary Lane,
14302 6-1961	"	"	"	"	Bob Braslier Furniture Co. Inc.	876	161	23,000	Earley Hwy - Part Lot 2, 4ville. -

INDIRECT or MORTGAGEE Index to Real Estate Mortgages - Greenville County, S. C.

To locate names, open at SURNAME INITIAL TAB and refer to Buff Sub-Index sheet for page reference.

KEYS PRINTING CO.

FILE NUMBER	MORTGAGEES	GIVEN NAMES	GIVEN NAMES	GIVEN NAMES	MORTGAGORS	BOOK	PAGE	Amount	BRIEF DESCRIPTION, LOCATION, ETC.
DATE OF RECORD	FAMILY NAMES	ABCDÉFGH	IJKLMNO	PQRSTUVWXYZ					(Not Warranted)
14302 Dec 6 1961	First	Federal	S. & L.	Assn.	Alton Ray Hebb	876	164	12050	00 Chestnut Hills No. 1 Lot 84, Yeoman St
"	"	"	"	"	John F. Mc Kiffick Jr. Church	876	167	5350	00 B. F. W. Kilbrick, Austin Tp. Lots 1, 2 + 3 = 5 acres, Prof. Dr.
"	"	"	"	"	Westminster Presbyterian	876	170	375000	00 Sec. 14, Augusta Place, also Lot Lots 1, 2, 34, 35, 36, 37 + 38, Augusta
"	"	"	"	"	Charles J. Bohler	876	173	11400	00 Dogwood Terrace Lot 9, Indian Trail
"	"	"	"	"	Betty C. Southerlin	876	176	16650	00 Sec 3 Orchard area. Lot 225, Hartsville St
"	"	"	"	"	Jim D. Thomas	876	179	10,500	00 Hilltop Oaks. Lot 15 Mc Mill Court -
14512 8-1961	"	"	"	"	A. M. Bridges	876	275	12,000	00 Anderson Bridge Rd. (Headright) Tract, low part sold off,
14512 8-1961	"	"	"	"	Earl V. Browning	876	278	4400	00 Highland Lot 6, Blk. C, Texas Ave.
14674 11-1961	"	"	"	"	James A. Nosingols	876	369	22,500	00 Liberty Park, Butler Tp. Lot 10 Croffitt Dr -
"	"	"	"	"	John Harold Williams	876	372	2,500	00 Pac. Mt. Co. Village Lot 106, Sec 1, Third ave. F. H.
"	"	"	"	"	J. P. Medlock	876	375	12,200	00 Oakwood acres Lot 24, Oakwood ave.
14818 12-1961	"	"	"	"	Buddy L. Burden	876	489	14,000	00 Terrace, Chick Spg. Tp. Lot 8, Indian Trail, Dogwood
14822 12-1961	"	"	"	"	Sarah Dill Taylor	876	492	15,500	00 East Prentiss ave. Cagle Park Lot 19 + Part Lot 20 Blk D.
14818 12-1961	"	"	"	"	William F. King	876	495	10,000	00 Dr. White Horse Heights. Lot 68, Sec. 2 Range View
14822 12-1961	"	"	"	"	H. H. Woods, et al	876	498	5,000	00 Mauldin, Austin Tp. Lot 102, Paston ave. Blendale
14793 12-1961	"	"	"	"	James C. Sims, Sr.	876	501	11,900	00 (Part) Alpine Hwy, Dogwood Terrace Part Lots 20, 19 + 21 (Lot 20 on Parcel)

INDIRECT or MORTGAGEE Index to Real Estate Mortgages - Greenville County, S. C.

To locate names, open at SURNAME INITIAL TAB and refer to Buff Sub-Index sheet for page reference.

FILE NUMBER DATE OF RECORD	MORTGAGEES FAMILY NAMES	GIVEN NAMES ABCDEFGHIJ	GIVEN NAMES IJKLMNO	GIVEN NAMES PQRSTUVWXYZ	MORTGAGORS	BOOK	PAGE	Amount	BRIEF DESCRIPTION, LOCATION, ETC. (Not Warranted)
14793 Dec. 12. 1961	First	Federal	S. & L.	Assn.	James C. Balentine Lutheran Church	876	504	15,000	Wellington Green, Chick Sp. Lot 48, Rollinggreen Rd.
"	"	"	"	"	Unity Evangelical	876	507	31,000	Lot, North Main St.
"	"	"	"	"	George P. May, et al	876	510	14,550	Sec 3 Orchard area Lot 203, Hartsville St.
"	"	"	"	"	Glande E. Hillis Deacons + Dr.	876	513	8,500	Fenwick Heights, Paris Mt. Sp Lot 1, Sec 2 Fairlawn circle
"	"	"	"	"	David St. Baptist Church	876	516	17,000	David St. Lots 1+4, cor. Stall St + + Ellison St.
14946 13. 1961	"	"	"	"	Lawrence Reid	876	570	25,000	Lot 5 on Green acre Rd. View Heights, Paris Mt. Sp
"	"	"	"	"	Jo Beth Holcombe	876	573	14,000	Lot 12, Club View Dr. Club
15152 15. 1961	"	"	"	"	Lee Roy Chapman et al	877	73	3,500	Portner St. Sunny slope Lots 4, 5 + 6 cor. Santee ave + Trenchurst.
"	"	"	"	"	Charles E. Griffin	877	76	15,800	Lot 41, Linden Drive, Sec 2, near Mauldin.
15342 18. 1961	"	"	"	"	John H. Snipes, et al	877	79	13,500	Lot 7, Greenbriar Dr. Fairfield area, Gantt Sp
"	"	"	"	"	Henry C. Harding et al	877	157	5,800	Lot 13, Luman Dr, Sec. 2 Acre, near Marietta
15456 19. 1961	"	"	"	"	Robert S. Wallace	877	160	6,200	Lot 16, Lake Loop, Linda Develop. Anathm Sp.
15347 20. 1961	"	"	"	"	Lerie L Gilstrap et al	877	218	13,000	Lot 5, Central ave Eastdale Grille, Sp.
15352 20. 1961	"	"	"	"	Creswell M. Barnett	877	283	3,300	Part Lot 17, Summit ave. Grille, Sp.
"	"	"	"	"	Frances B. Pitman	877	286	4,200	Lot - Washington ave. Dogwood Terrace
"	"	"	"	"	Ernest H. Boland, Jr.	877	289	10,000	Lot 7, Indian Trail,

INDIRECT or MORTGAGEE Index to Real Estate Mortgages — Greenville County, S. C.

To locate names, open at SURNAME INITIAL TAB and refer to Buff Sub-Index sheet for page reference.

KEY'S PRINTING CO.

()

FILE NUMBER	MORTGAGEES	GIVEN NAMES	GIVEN NAMES	GIVEN NAMES	MORTGAGORS	BOOK	PAGE	Amount	BRIEF DESCRIPTION, LOCATION, ETC.
DATE OF RECORD	FAMILY NAMES	ABCDEFGHIJ	IJKLMNO	PQRSTUVWXYZ					(Not Warranted)
15547 Dec. 20. 1961	First	Federal	S. & L.	Assn.	James E. Thompson ^{et al}	877	292	6,000	275 acre Bates Tp. Lower Estates.
15717 21. 1961	"	"	"	"	William Russo	877	379	12,000	Lot 69 Pumlisa Rd. Sec. a, Mj Swain Gauden, Bates Tp
15785 22. 1961	"	"	"	"	J. Dillard Neal, et al	877	431	16,000	Lot 4, Mimosa Dr. Road, Nicholston #4
"	"	"	"	"	William S. Gandy	877	434	12,000	Lots 4 5+6. Nicholston Pinecrest, near Mauldin
"	"	"	"	"	Odell Shaver	877	437	11,500	Lot 222, Old Trail Rd. Park, map 2 Chick Spg. Tp
"	"	"	"	"	Ernest E. St. Louis ^{et al}	877	440	19,550	Lot 37 Valerie Dr, Liberty
"	"	"	"	"	J. P. Medlack	877	443	12,200	Oakwood Acres Lot 37 Oakwood Ave.
15932 27. 1961	"	"	"	"	James Ansel Melborn	877	555	8,000	Lot. Motor Boat Rd.
"	"	"	"	"	Bruce H. Moseley	877	558	8,500	Lot 3 Lawnview Court. Parkdale.
"	"	"	"	"	H. H. Hamby	877	561	12,500	Lot 51, Woodridge Dr - Addis St. Paris Mt. Tp.
16036 28. 1961	"	"	"	"	Billy Edwin Hart ^{et al}	878	7	14,000	1.00 acre + 1.00 acre,
"	"	"	"	"	Fletcher H. Carroll ^{et al}	878	10	9,900	Lot. Cole Road. 6 th . Blk X Sec 5 East Highlands
16214 29. 1961	"	"	"	"	Thomas Earl Thompson & ^{et al}	878	75	12,500	Lots 7+9, Carolina Ave. So. State Village.
"	"	"	"	"	Edward Kirby, Jr ^{et al}	878	78	2,000	Lot 27, Blk J. Webster Chick Spg. Tp.
"	"	"	"	"	Belton M. Rainey, et al	878	81	3,100	Lot. State Hwy. 253. Woodville Hight.
"	"	"	"	"	H. C. League, et al	878	84	11,000	Lot 2, Alice St. Blk 2.

INDIRECT or MORTGAGEE Index to Real Estate Mortgages - Greenville County, S. C.

To locate names, open at SURNAME INITIAL TAB and refer to Buff Sub-Index sheet for page reference.

FILE NUMBER DATE OF RECORD	MORTGAGEES FAMILY NAMES	GIVEN NAMES ABCDEFGH	GIVEN NAMES IJKLMNO	GIVEN NAMES PQRSTUVWXYZ	MORTGAGORS	BOOK	PAGE	Amount	BRIEF DESCRIPTION, LOCATION, ETC. (Not Warranted)
16504 Jan. 3, 1962	First	Federal	S. & L.	Assn.	Ann H. Conner et al	878	251	11,850 ⁰⁰	Cherokee Forest, Chick Spgs. Sp. Lot 24, Chasta ave. Map 2.
16624 4-1962	"	"	"	"	Melvin Ray Owens	878	254	10,000 ⁰⁰	Road. Part Lot 34, Welcome Pleasantonig Forest.
16623 4-1962	"	"	"	"	Mauldin Const. Co.	878	299	13,000 ⁰⁰	Lot 45, Dora St. Northside Heights
16745 5-1962	"	"	"	"	Lewis L. Gistrop	878	303	15,000 ⁰⁰	Lot 20, High View Dr. Austin Jp.
16943 8-1962	"	"	"	"	Fred J. Burns et al	878	306	11,000 ⁰⁰	Lot 77, Ivy Dr. Greenbrier, near West Grille.
	"	"	"	"	Leslie + Shaw, Inc.	878	364	5,700 ⁰⁰	Lot 18, Clemson ave. near West Grille.
	"	"	"	"	Leslie + Shaw, Inc.	878	367	5,200 ⁰⁰	Lot 12, Clemson ave. near West Grille.
	"	"	"	"	Leslie + Shaw, Inc.	878	370	5,800 ⁰⁰	Lot 13, Clemson ave. near West Grille.
	"	"	"	"	Leslie + Shaw, Inc.	878	373	5,800 ⁰⁰	Lot 22, Clemson ave. near West Grille.
	"	"	"	"	Leslie + Shaw, Inc.	878	376	6,200 ⁰⁰	Lot 11, Clemson ave. near West Grille.
	"	"	"	"	Leslie + Shaw, Inc.	878	379	5,600 ⁰⁰	Lot 14, Clemson ave. near West Grille.
	"	"	"	"	Mark B. Patterson	878	382	10,500 ⁰⁰	J.P. Owens Est. Part Lot 3 U.S. Hwy. 123
	"	"	"	"	Robert Lee Smith, Jr.	878	491	12,500 ⁰⁰	Beverly Lane, University Park Lot 98, cov. Bradley Blvd. + Cherokee Forest.
	"	"	"	"	Richard A. Oliver et al	878	494	17,500 ⁰⁰	Lot 45, Roberta Dr. Plat 3
16942 8-1962	"	"	"	"	C. H. Nash	878	497	3,500 ⁰⁰	Arden, Gantt Jp. Lot 71, Hull St. Augusta
	"	"	"	"	Minnie Lee Harper	878	500	10,000 ⁰⁰	Lot 111, Sec IV, Oakcrest.

INDIRECT or MORTGAGEE Index to Real Estate Mortgages — Greenville County, S. C.

To locate names, open at SURNAME INITIAL TAB and refer to Buff Sub-Index sheet for page reference.

KEYS PRINTING CO.

FILE NUMBER	MORTGAGEES	GIVEN NAMES	GIVEN NAMES	GIVEN NAMES	MORTGAGORS	BOOK	PAGE	Amount	BRIEF DESCRIPTION, LOCATION, ETC.
DATE OF RECORD	FAMILY NAMES	ABCDEF GH	IJKLMNO	PQRSTUVWXYZ					(Not Warranted)
16942 Jan. 8-1962	First	Federal	S. & L.	Assn.	<i>et al</i> Robert B. Campbell	878	503	15,750	Orchard Area, Sec. 2, Chick Spgs Lat 136, Northway Dr.
16936 " 8-1962	"	"	"	"	Florene Bishop	878	506	5,700	Sec. 1, Oakcrest Lat 34, Templewood Dr.
17156 " 10-1962	"	"	"	"	J. H. Pitts	879	5	15,300	Orchard Area, Chick Spgs. Sp Lat 141, Northway Dr. Sec 2
17153 " 10-1962	"	"	"	"	<i>et al</i> Edward J. Batson	879	11	6,000	19 Area, Woodruff Rd. Pleasantburg Forest.
"	"	"	"	"	Mauldin Const. Co.	879	15	12,500	Lat 44, Dora St.
"	"	"	"	"	<i>et al</i> Eugene R. Isenhorn	879	19	12,350	Rainbow Circle Lat car, Childress Dr. + Dr. Park Hill.
17259 " 11-1962	"	"	"	"	<i>et al</i> J. Ed Dawson	879	79	15,000	Lat 14, North Brookwood Club View Heights.
17388 " 12-1962	"	"	"	"	<i>et al</i> William J. Forrest	879	129	12,000	Lat 26, Wrayham Blvd. Buncombe Park
"	"	"	"	"	<i>et al</i> Henry H. League	879	132	3,300	Lat 30, North Haven Dr. Pineforest, Butler Sp.
"	"	"	"	"	James H. Potts	879	135	15,000	Lat 179, Greentree Rd. Jordan Mill.
"	"	"	"	"	David J. Vaughn	879	138	2,500	Lat 35, Goodrich St. near Western Hills.
17532 " 15-1962	"	"	"	"	Henry C. Harding	879	229	7,200	Lat 124, Abire Farr Dr. Lawnview Const.
"	"	"	"	"	James Earl Knight	879	232	9,950	Lat 9, Nicholas Dr. + Lat 46, Fourth Ave. North
"	"	"	"	"	<i>et al</i> Harry L. Norris	879	235	1,550	Chestnut Hills No. 1
"	"	"	"	"	<i>et al</i> H. B. Fracee, Jr.	879	238	16,300	Lat 52, Kathryn Const. Heights, Sec. 2 - Carin Mt. Sp
"	"	"	"	"	<i>et al</i> James H. Wood	879	241	10,700	Lat 74, Dena Dr. White Horse

INDIRECT or MORTGAGEE Index to Real Estate Mortgages — Greenville County, S. C.

To locate names, open at SURNAME INITIAL TAB and refer to Buff Sub-Index sheet for page reference.

FILE NUMBER DATE OF RECORD	MORTGAGEES FAMILY NAMES	GIVEN NAMES ABCDEFGH	GIVEN NAMES IJKLMNO	GIVEN NAMES PQRSTUVWXYZ	MORTGAGORS	BOOK	PAGE	Amount	BRIEF DESCRIPTION, LOCATION, ETC. (Not Warranted)
17669 Jan. 16-1962	First	Federal	S. & L.	Assn.	Mauldin Construction Co	879	329	13,500 ⁰⁰	Pleasantburg Forest. City Lat 46 Dera St.
17788 " 17-1962	"	"	"	"	Jerry A. Ellenburg	879	385	8,000 ⁰⁰	Lot 15 Clemson Ave. Sec 2 Dover Estates.
17977 " 19-1962	"	"	"	"	Horace L. Mauldin	879	388	10,500 ⁰⁰	Lot 41, Dakota Ave. W. Wellington Green, Chick Spgs
18042 " 20-1962	"	"	"	"	Herbert C. Hood	879	487	16,500 ⁰⁰	Forest Lot 66, Adelaide Dr.
18041 " 20-1962	"	"	"	"	Mauldin Const. Co.	879	519	13,500 ⁰⁰	Forest Lot 47 Dera St. Pleasantburg
18101 " 22-1962	"	"	"	"	Mauldin Const. Co.	879	523	12,000 ⁰⁰	Pleasantburg Forest. Lot 49, Dera Street neqr Union Bleashery
	"	"	"	"	Horace S. Edwards	879	527	3,000 ⁰⁰	Lot 47 Hill Top Ave. Hwy. 29. Grove Sp.
	"	"	"	"	Billy Joe Gilbreath et al	879	530	5,000 ⁰⁰	Lot 1+ 3.30 Acres, U. S. Igoris Rd. Forest Hgts
	"	"	"	"	Thad H. Riddle	879	533	16,000 ⁰⁰	Lot 105+ 5ft Strip - East Dr. Sec B. Oak Hill Subd.
	"	"	"	"	J. J. Sparks, et al	879	574	8,900 ⁰⁰	Lot 19+ Out Lot 20, Oak Hill Acres, Paris Mt. Sp.
	"	"	"	"	Viola C. Rollins Saler, Co, Inc.	879	577	9,000 ⁰⁰	Lot 31, Racine Dr. Riverdale Chantilly Dr. Sec. III, Botany Woods
	"	"	"	"	Botany Woods Bldg +	879	580	25,000 ⁰⁰	Lot 164, Wilmington Road + Wm. R. Simmons, Jr. Prop.
18304 " 24-1962	"	"	"	"	Bruce H. Moseley	879	583	10,000 ⁰⁰	Lot 13, Larkspur Dr. Prop. Sec 2, Dover Estates
	"	"	"	"	Church of the Redeemer et al	880	101	16,000 ⁰⁰	Lot 18, Windfield Rd. Pineforest Subd.
	"	"	"	"	Robert L. Collier	880	104	14,250 ⁰⁰	Lot 13, Lanewood Dr. Pinehurst
	"	"	"	"	Charles P. Dickinson	880	107	15,950 ⁰⁰	Lot 26, Vista St. Sec 2.

INDIRECT or MORTGAGEE Index to Real Estate Mortgages — Greenville County, S. C.

To locate names, open at SURNAME INITIAL TAB and refer to Buff Sub-Index sheet for page reference.

KEYS PRINTING CO.

()

FILE NUMBER	MORTGAGEES	GIVEN NAMES	GIVEN NAMES	GIVEN NAMES	MORTGAGORS	BOOK	PAGE	Amount	BRIEF DESCRIPTION, LOCATION, ETC.
DATE OF RECORD	FAMILY NAMES	ABCDEFGH	IJKLMNO	PQRSTUVWXYZ					(Not Warranted)
18304 Jan 24-1962	First	Federal	S. & L.	Assn.	<i>et al</i> Grady Lee Burnette	880	110	1300	Lot 9, Perry Road.
18471 " 25-1962	"	"	"	"	Earl A. McDowell	880	171	4000	Chick Spgs Sp. Lot Homell Road.
18442 " 25-1962	"	"	"	"	Martin C. Jones, Jr.	880	174	9950	Highview acres Lot 24 Courtland Dr.
18471 " 25-1962	"	"	"	"	James Smith	880	177	4500	Spgs. Sp. Lot 4 Hall Rd. Chick
18526 " 26-1962	"	"	"	"	Alvin Trammell	880	180	1200	U. S. 29. Chick Spgs. Sp. Part Lot 14 Upper Hwy.
18618 " 27-1962	"	"	"	"	Mark P. Poole	880	233	4200	North Hills. Lot 27, Russell ave.
	"	"	"	"	Leslie + Shaw, Inc.	880	277	6600	near West Grille Lot 17, Clemson ave.
	"	"	"	"	Leslie + Shaw, Inc.	880	280	6500	near West Grille. Lot 19, Clemson ave.
	"	"	"	"	Leslie + Shaw, Inc.	880	283	6200	near West Grille Lot 21, Clemson ave.
	"	"	"	"	Leslie + Shaw, Inc.	880	286	5800	near West Grille. Lot 20, Clemson ave.
	"	"	"	"	Leslie + Shaw, Inc.	880	289	5800	near West Grille. Lot 10, Clemson ave.
	"	"	"	"	<i>et al</i> James A. McHugh	880	292	16,500	Plat 3, Cherokee Joint Lot 2 Roberta Dr.
18811 " 30-1962	"	"	"	"	Charles B. Warren	880	375	4,500	Austin Sp. 25.50 Acres, Old Sptgt. Rd.
" " "	"	"	"	"	Ray Henry Swaney	880	378	3,100	Part Lots 34 + 35 Morgan St. (formerly Wright St.)
" " "	"	"	"	"	Dallas L. Ballew	880	381	6,400	Part Lot 24, Glass St.
" " "	"	"	"	"	L. M. Brown	880	384	9,500	Dr. Sec. 3, Lockwood Heights Lot 59, Cor. Lula Lane + Sarah

INDIRECT or MORTGAGEE Index to Real Estate Mortgages — Greenville County, S. C.

To locate names, open at SURNAME INITIAL TAB and refer to Buff Sub-Index sheet for page reference.

FILE NUMBER DATE OF RECORD	MORTGAGEES FAMILY NAMES	GIVEN NAMES ABCDEFGH	GIVEN NAMES IJKLMNO	GIVEN NAMES PQRSTUVWXYZ	MORTGAGORS	BOOK	PAGE	Amount	BRIEF DESCRIPTION, LOCATION, ETC. (Not Warranted)
18811 Jan. 30-1962	First	Federal	S. & L.	Assn.	Idas J. Monroe, et al.	880	387	2,000	00 Springs Tr. Lot 24, Taylor St., Chick Ave. - Highland.
18916 " 31-1962	"	"	"	"	Hugh C. Hood	880	450	2,000	00 Lot 13, Beck P. Washington
18977 Feb. 1-1962	"	"	"	"	Victor N. Bailey	880	515	4,500	00 Lot Anderson St. Sunny acre.
"	"	"	"	"	William F. King	880	518	9,200	00 Lot 37, Wildrose Lane, Rosedale, Chick Sp. Sp.
19027 " 2-1962	"	"	"	"	C. R. Marmell	880	567	14,000	00 Lot 16, Rosemary Lane, Sec. 2, Pickens
19115 " 2-1962	"	"	"	"	Jason E. Cannon	880	570	12,500	00 Lot 12, Linden Dr. Dr. - City View Annex
"	"	"	"	"	James J. Vaughn	880	573	3,700	00 Part Tract 57, View Point Forest.
19190 " 3-1962	"	"	"	"	Mauldin Const. Co.	881	26	13,500	00 Lot 48, Deva St. Pleasantburg Oakwood acres.
"	"	"	"	"	J. O. Medlock	881	31	12,000	00 Lot 21, Live Oak Way - Heatherly Dr. Grant Tr.
19379 " 6-1962	"	"	"	"	Anahne C. Gibson	881	130	3,500	00 Lot 42 + Part Lot 43. Botany Woods.
19577 " 8-1962	"	"	"	"	J. E. Meador	881	214	21,000	00 Lot 16, Wilmington Rd. Sec. 3 - Sec. 1, Lake Forest, Butler Tr.
"	"	"	"	"	Donald L. Harrison	881	217	21,550	00 Lot 65, Tranquil ave. Blackwood Heights -
"	"	"	"	"	L. M. Brown	881	220	8,500	00 Lot 65, Saran Dr. Sec. 3. Mauldin -
19726 " 9-1962	"	"	"	"	William M. Nalley	881	303	6,000	00 Lot East Cox St. Sec. 3 Botany Woods, Sec. III, Chick
"	"	"	"	"	J. Thomas Potts	881	306	25,000	00 Lot 153, Wilmington Rd. Aron Park.
"	"	"	"	"	Mauldin Const. Co.	881	309	10,000	00 Lot 17, Lee Road Etc.

INDIRECT or MORTGAGEE Index to Real Estate Mortgages — Greenville County, S. C.

To locate names, open at SURNAME INITIAL TAB and refer to Buff Sub-Index sheet for page reference.

KEYS PRINTING CO.

()

FILE NUMBER	MORTGAGEES	GIVEN NAMES	GIVEN NAMES	GIVEN NAMES	MORTGAGORS	BOOK	PAGE	Amount	BRIEF DESCRIPTION, LOCATION, ETC.
DATE OF RECORD	FAMILY NAMES	ABCDEFGH	IJKLMNO	PQRSTUVWXYZ					(Not Warranted)
1972 6 Feb. 9. 1962	First	Federal	S. & L.	Assn.	Joe D. Matthews	881	312	74.00	Chick Spgs. Sp. Lot 3 Cuttino Circle
"	"	"	"	"	Lewie L. Alexander ^{jr.}	881	315	27.500	Botany Woods, Chick Spgs. Sp. Lot 142, Botany Dr. Sec III
"	"	"	"	"	Moulden Const. Co.	881	318	10.000	Aron Park Lot 16 Lee Rd. Extn.
"	"	"	"	"	Charles R. McCarley ^{et al}	881	321	11.800	Oldl. Jane Bridge Rd. Lot 26, Woodys Dr. +
19884 12. 1962	"	"	"	"	Catherine H. Wilson	881	436	7.750	Parkvale, Gantt Sp. Lot 7, Parkvale Dr. Sec 1
"	"	"	"	"	William A. Drester ^{et al}	881	439	5.500	Kanabonah Lot 5 Blk D Oregon Sp.
"	"	"	"	"	John J. Byrne, et al	881	442	6.000	St. Joy St. Blk 5 Boyce Lawn Lot 1 + Part Lot 2, cor. Pettigrew
"	"	"	"	"	John H. Temple, Jr.	881	445	8.300	South Forest Est. Lot 169, West Belvedere Rd
"	"	"	"	"	James E. Poston, et al	881	448	14.200	Timberlake, Sec III, Butler Sp. Lot 29, Monterey Lane.
20121 14. 1962	"	"	"	"	Charles H. Huff, et al	881	577	4.000	Lot. Florida ave. Dr. Park Lane Terrace
"	"	"	"	"	Lewie D. White	881	580	9.500	Lot 27, Whiles Dr. + Jones St. Ave a part.
"	"	"	"	"	Harold R. McGee	881	583	13.000	Lot 1, cor. Earl + Rutherford Blk. Ave part, Vista Hills.
"	"	"	"	"	Berry's, Inc	881	586	16.000	Lot. Wade Hampton Datson Estate.
"	"	"	"	"	Laura B. Buchanan	881	589	3.000	14 Acre Prop. N.Y. Owens + Reece St.
"	"	"	"	"	now. Judson Church of Christ The Church of Christ.	881	592	17.850	3 ³⁰ Acres Edgewood. Aron Park.
"	"	"	"	"	Moulden Const. Co.	881	595	10.000	Lot 15, Lee Road Extn.

INDIRECT or MORTGAGEE Index to Real Estate Mortgages - Greenville County, S. C.

To locate names, open at SURNAME INITIAL TAB and refer to Buff Sub-Index sheet for page reference.

FILE NUMBER DATE OF RECORD	MORTGAGEES FAMILY NAMES	GIVEN NAMES ABCDEFGH	GIVEN NAMES IJKLMNO	GIVEN NAMES PQRSTUVWXYZ	MORTGAGORS	BOOK	PAGE	Amount	BRIEF DESCRIPTION, LOCATION, ETC. (Not Warranted)
20121 Feb. 14-1962	First	Federal	S. & L.	Assn.	Louie E. Smith	881	598	8,250	less part. Lot 15, Bek. G, Mills Ave.
20336 16-1962					James C. Balentine et al Clarence M. Casley	882	1	18,900	Wellington Green, Chick Spgs. Lot 49, Rollinggreen Road, Knollwood.
					Lloyd W. Gilstrap Church, Trb.	882	89	24,300	Lot 9, Seminole Dr. Bek. A. Austin Tp.
					John Knox Presbyterian et al	882	92	13,000	Lot 10, West Golden Strip Dr. Sec II, Lake Forest
					M. J. Blackwell et al	882	95	16,450	Lot 10, Shannon Dr. Paris Mt. Tp. Courtland Dr. High View Assn.
					Harold C. Clark et al	882	98	5,000	Part Lot 14, Long Forest Dr. Dr. Augusta Circle.
					Robert E. Carson et al	882	101	7,500	Lot 92, Part Lot 91, West Augusta Paris Mt. Tp.
20532 19-1962					Clyde La Count et al	882	104	10,750	Lot 61, Puro Dr. Weston Hills, Mtn Park, Paris Mt. Tp.
20519 19-1962					William J. Mahaffey	882	193	6,000	Lot 42, Blue Mtn Dr. - Blue view - Paris Mt. Tp.
					Mouldin Const. Co.	882	196	12,150	Lot 47, Paris view Dr. - Paris Ann Park.
20518 19-1962					M. G. Proffitt	882	199	10,000	Lot 2, Lee Rd. Etn. Liberty Park - Chick Spgs. Tp.
20730 21-1962					William F. King (Joyce W. Andrews)	882	205	25,500	Lot 17, Valerie Dr. map 2. Sunny Acres.
					Joyce Upchurch Andrews	882	325	9,000	Lot 34, Wildrose Lane. Prof. R. J. Sontell.
					Albert Richter, Jr.	882	328	5,000	Part Lot 1, Easley Hwy. Acres, Paris Mt. Tp.
					R. J. Pinnell, et al	882	331	10,000	Lot 37, Incepat Dr. Riverdale, Orchard Acres, Sec 3, Chick Spgs.
						882	358	15,300	Lot 145, Northway Dr.

INDIRECT or MORTGAGEE Index to Real Estate Mortgages — Greenville County, S. C.

To locate names, open at SURNAME INITIAL TAB and refer to Buff Sub-Index sheet for page reference.

KEYS PRINTING CO.

()

FILE NUMBER	MORTGAGEES	GIVEN NAMES	GIVEN NAMES	GIVEN NAMES	MORTGAGORS	BOOK	PAGE	Amount	BRIEF DESCRIPTION, LOCATION, ETC.
DATE OF RECORD	FAMILY NAMES	ABCDEFGH	IJKLMNO	PQRSTUVWXYZ					(Not Warranted)
20808 Feb 22-1962	First	Federal	S. & L.	Assn.	Alvin Trammell	882	379	17,000	Wellington Green Chick Spgs 2p Lot 61, Melbourn Lane,
					Alvin Trammell	882	382	16,300	Wellington Green Chick Spgs 2p Lot 40 Melbourn Lane
20964 23-1962	"	"	"	"	Church, Inc. Mount Sinai Baptist	882	451	13,000	Paris Mt. 2p 1.04 Acres, Roe - Ford Rd. Road.
	"	"	"	"	Odell P. Leslie	882	454	10,000	38.0 Acres, Jones Mill
	"	"	"	"	et al Fred C. Stegall	882	457	2,800	Lot 11, Millbank St.
	"	"	"	"	C. S. Willingham	882	460	8,500	Blp B. Mayfair Est. Chick Spgs Lots 30+31, Piedadilly Dr.
	"	"	"	"	C. Spencer Willingham	882	463	8,500	Orchard Area, Sec 2 Chick Spgs 2p Lot 73 A, Ridge Springs St.
	"	"	"	"	Jean Pinner Wyatt	882	466	12,500	+ Bonnan Road Part Lot 6, Warehouse Court
21151 26-1962	"	"	"	"	Philip L. LeRoy	882	549	11,800	Dogwood Terrace. Lot 26, Sylvania Dr. Spgs
21120 26-1962	"	"	"	"	Jr. Lewis L. Alexander	882	553	30,000	Wilmington Rd. Sec. III, Botany Lot 175 on Stonybrook Dr. +
21119 26-1962	"	"	"	"	Emma L. Flinbingshett	882	557	45,000	Jully P. Babb. Lot 56 Babb Ave Est.
	"	"	"	"	L. M. Brown	882	560	8,500	Paper View, Sec. 1, O'Neal 2p Lot 19, State Hwy. 415-
	"	"	"	"	J. P. Medlock	882	563	11,200	Oakwood Area. Lot 20, Live Oak Way
21150 26-1962	"	"	"	"	et al Edward D. Spencer	882	566	13,500	Hampton Terrace Chick Spgs 1p Lot 53, Lisa, Dr. Wade
	"	"	"	"	et al Roy B. Chapman	882	569	15,000	Northwood Hills. Lot 35 Kingsbury Road -
	"	"	"	"	Ralph Wayne Kanipe	882	572	12,000	Dogwood Terrace, Chick Spgs 2p Lot 23, Sylvania Ave. -

INDIRECT or MORTGAGEE Index to Real Estate Mortgages - Greenville County, S. C.

To locate names, open at SURNAME INITIAL TAB and refer to Buff Sub-Index sheet for page reference.

FILE NUMBER DATE OF RECORD	MORTGAGEES FAMILY NAMES	GIVEN NAMES ABCDEFGH	GIVEN NAMES IJKLMNO	GIVEN NAMES PQRSTUVWXYZ	MORTGAGORS	BOOK	PAGE	Amount	BRIEF DESCRIPTION, LOCATION, ETC. (Not Warranted)
21238 Feb. 27-1962	First	Federal	S. & L.	Assn.	Phillip J. Smith	883	46	15,000	00 McSwain Gardens. Lot 82 McSwain Dr -
21240 " 27-1962	"	"	"	"	Jocelyn Mc Cafferty et al	883	49	17,000	00 Wellington Green Chick Spgs Lot 41 Melbourn Lane Rd. + Bates St.
21345 " 28-1962	"	"	"	"	W. Grady Neely	883	55	20,000	00 Lot cor. Old Panscombe Paris Rd. Chick Spgs. Sp.
"	"	"	"	"	Inez B. Hall	883	129	10,000	00 Lots 26, 27, 28 + Part Lot 29. Eggsdale.
"	"	"	"	"	Lewis L. Gilstrap	883	132	12,500	00 Lot 14, Bethel Rd. Edwards Forest.
"	"	"	"	"	Mauldin Const. Co	883	135	10,500	00 Lot 24, Bedford Rd.
"	"	"	"	"	John H. Ashmore	883	138	3,000	00 7 acres, Hollywood Dr - Orchard Acres, Chick Spgs. Sp.
21471 Mar. 1-1962	"	"	"	"	Leslie + Shaw, Inc. et al	883	141	12,000	00 Lot 202, Hartsville, S. Sec. 3. Oakwood acres
"	"	"	"	"	George K. Whitten et al	883	213	13,500	00 Lot 22, Oakwood Ave. Rd. Rosewood Park, Chick Spgs.
21478 " 1-1962	"	"	"	"	Richard M. Fegan et al	883	216	17,000	00 Lot 15 + Part Lot 14, Cunningham Austin Tr
"	"	"	"	"	Harry L. Spitzer	883	219	15,700	00 Lot 35, Ivy Dr. Greenbrier Hale Dr. Pinchurst.
21604 " 2-1962	"	"	"	"	W. Lewis Storer	883	222	10,000	00 Lot 44 + Part Lot 42, Bldg B. Edwards Forest.
21603 " 2-1962	"	"	"	"	Mauldin Const. Co.	883	271	10,500	00 Lot 14, Bellevue Drive - Rd. Botany Woods.
21843 " 6-1962	"	"	"	"	William A. Vaughn	883	274	19,500	00 Lot 235, Sec. V. Rollinggreen Maxwell, et al
"	"	"	"	"	Bertha Chandler	883	425	3,900	00 Lot 4, Prop. William Road.
"	"	"	"	"	Douglas F. McCue	883	428	10,500	00 Lot 5, Mc Carter Shop

INDIRECT or MORTGAGEE Index to Real Estate Mortgages — Greenville County, S. C.

To locate names, open at SURNAME INITIAL TAB and refer to Buff Sub-Index sheet for page reference.

KEYS PRINTING CO.

FILE NUMBER	MORTGAGEES	GIVEN NAMES	GIVEN NAMES	GIVEN NAMES	MORTGAGORS	BOOK	PAGE	Amount	BRIEF DESCRIPTION, LOCATION, ETC.
DATE OF RECORD	FAMILY NAMES	ABCDEFGH	IJKLMNO	PQRSTUVWXYZ					(Not Warranted)
22071 Mch 9. 1962	First	Federal	S. & L.	Assn.	Alfred C. Mann	883	539	16,400	00 Canterbury Hills. Lot 18, Camelback Rd. Unit 1
"	"	"	"	"	Mauldin Const. Co.	883	542	11,000	00 Edwards Forest Lot 11, Bellerew Dr - College Park.
22227 " 9-1962	"	"	"	"	Wayne L. Rich, et al	884	1	16,700	00 Lot 6, Dulane Ave - Edwards Forest
"	"	"	"	"	Mauldin Const. Co.	884	4	11,000	00 Lot 12, Bellerew Dr - Road.
"	"	"	"	"	Hilda M. Clarke	884	7	4,000	00 Part Lot 45, Overbrook
22489 " 13-1962	"	"	"	"	Mac B. Gray	884	142	3,000	00 Lot 216, Gridley St.
"	"	"	"	"	Norman R. Lorrain	884	197	8,000	00 Lot, Bagwell St.
"	"	"	"	"	Edward E. Hrenn	884	200	15,000	00 Oakwood Aves. Lot 25, Oakwood Ave
"	"	"	"	"	Obie S. Piskel	884	203	11,500	00 Lashwood Heights, Sec. 3 Lot 59, in Lula Lane + Saven Dr
"	"	"	"	"	Aubrey W. Couick	884	206	12,200	00 Duane, Chick Spgs. Twp. Lot 24, Sylvana Dr. Boywood
22638 " 14-1962	"	"	"	"	John C. Griffin	884	271	16,000	00 Austin Tp. Lot 15, Greenbriar, Duane
"	"	"	"	"	John R. Grant, Jr.	884	274	17,000	00 Sherwood Forest Lot 248, Forest Green Rd.
"	"	"	"	"	William E. Pong, III	884	280	15,750	00 Pineforest Lot 17, Lanewood Dr - Edwards Forest -
22623 " 14-1962	"	"	"	"	Mauldin Const. Co.	884	283	11,000	00 Lot 13, Bellerew Dr - Oakwood Aves.
"	"	"	"	"	Nellase R. Southall	884	286	14,350	00 Lot 35, Oakwood Ave - Cheswood Lane, S. I, Green Hills
"	"	"	"	"	L. E. Talley, et al	884	289	17,000	00 Lot 42 + Part Lot 41.

INDIRECT or MORTGAGEE Index to Real Estate Mortgages — Greenville County, S. C.

To locate names, open at SURNAME INITIAL TAB and refer to Buff Sub-Index sheet for page reference.

KEYS PRINTING CO.

FILE NUMBER DATE OF RECORD	MORTGAGEES FAMILY NAMES	GIVEN NAMES ABCDEFGH	GIVEN NAMES IJKLMNO	GIVEN NAMES PQRSTUVWXYZ	MORTGAGORS	BOOK	PAGE	Amount	BRIEF DESCRIPTION, LOCATION, ETC. (Not Warranted)
22623 Mar. 14. 1962	First	Federal	S. & L.	Assn.	William E. West, et al	884	292	00	Lot 201, Sec. B. Shelburne Rd. Dover Est + Lots 3+4, Bk. 2.
"	"	"	"	"	"	884	292	25,000	Cumberland ave. Fair Heights Butler Tp.
22816 " 15-1962	"	"	"	"	William F. King	884	375	8700	Sunny acres Lot 14, Wildrose Lane.
22818 " 15-1962	"	"	"	"	Mary Carl Coleman, Jr.	884	378	16,000	Wellington Green, Chick Spg. Lot 69, Melburn Lane.
22815 " 15-1962	"	"	"	"	H. E. Mc. Cain	884	381	6,500	Peyan Terrace Sault Tp. Lot 52, Raskie Knoll Dr.
22817 " 15-1962	"	"	"	"	Sonja L. Jones	884	384	6,000	(Formerly, Augusta Dr. East) Lot 5, Westminster Dr.
23296 " 21-1962	"	"	"	"	J. R. Chandler	885	45	14,850	Oakwood acres. Lot 36, Oakwood ave.
"	"	"	"	"	Samuel John Engel	885	48	14,900	Oakland Terrace. Lot 34, Engel Dr, Sec. 2.
"	"	"	"	"	H. Heyward Greene	885	51	10,000	Butler Tp. Lot. Edwards Road.
"	"	"	"	"	Serafino Lancianese	885	54	4,000	Manly St. Boyce add. Part Lots 6+4, Bk 6.
"	"	"	"	"	William Roy Waldrop	885	57	10,000	Lot 17, Bristol Drive Dogwood Terrace.
"	"	"	"	"	Bruce N. Saunders	885	60	12,250	Lot 32, Sylvania Dr. St. Richard acres, Sec 2 Chick Spg.
"	"	"	"	"	Larry H. Shaw	885	63	11,000	Lot 104, Ridge Spring Road, Fairview Tp.
"	"	"	"	"	Calom J. Rice	885	66	3,200	2.50 acres Wilson Bridge Edwards Forest. Chick Spg. Tp.
23515 " 23. 1962	"	"	"	"	Mauldin Const. Co.	885	69	11,500	Lot 2, Bedford Rd. Hathwilde
"	"	"	"	"	David Abm Hooper	885	220	20,000	Lot 30, Canterbury Rd.

INDIRECT or MORTGAGEE Index to Real Estate Mortgages — Greenville County, S. C.

To locate names, open at SURNAME INITIAL TAB and refer to Buff Sub-Index sheet for page reference.

KEYS PRINTING CO.

FILE NUMBER	MORTGAGEES	GIVEN NAMES	GIVEN NAMES	GIVEN NAMES	MORTGAGORS	BOOK	PAGE	Amount	BRIEF DESCRIPTION, LOCATION, ETC.
DATE OF RECORD	FAMILY NAMES	ABCDEFGH	IJKLMNO	PQRSTUVWXYZ					(Not Warranted)
23375 Mar. 23, 1962	First	Federal	S. & L.	Assn.	Ruby B. Manly	885	223	00 8,650	are. Lot 12, Sec C. Crescent
" 23691 " 26, 1962	"	"	"	"	Lerie R. Johnson et al J. Roy M. Ketrick	885	226	00 14,100 6,500	Lot 3, Lions Club Rd. Road. 0.88 of an Acre - Bethel
" 23661 " 26, 1962	"	"	"	"	Elsie Allen J. A. Hudson, et al	885	383	00 3,000 10,000	Judson, Mills Village Lot 44, Fifth ave. Sec 2. near City Lot 14, Bristol Dr.
"	"	"	"	"	Alexander C. Cronch	885	389	00 25,000	3.80 acres, Butler Sp.
"	"	"	"	"	Mauldin Const. Co.	885	392	00 12,500	Edwards Forest Lot 20, Woodburn Dr. Sp.
23805 " 27, 1962	"	"	"	"	George D. Stewart et al William R. Alexander	885	453	00 10,500 16,900	Lorena Park, Chick Spgs. Lot 20, Lorena Dr. Club View Heights. Lot 13, Club View Dr.
"	"	"	"	"	Clarence Y. Manning	885	459	00 15,950	Park, Paris Mt. Sp. Lot 13, Tulane ave. College
"	"	"	"	"	Ted A. J. Garner et al Dary Lee Hefner	885	462	00 12,000 13,300	Dogwood Terrace, Chick Spgs. Sp. Lot 27, Sylvania Dr. Lot 66, Maple ave.
23927 " 28, 1962	"	"	"	"	James R. Bielmyer	885	508	00 15,500	Pleasantburg Forest. Lot 43, Derby St.
" 24196 " 30, 1962	"	"	"	"	J. P. Medlock et al John M. Jolly	886	47	00 12,000 5,200	Oakwood Acres. Lot 12, East Lee Rd. Springview, Gantt Sp.
"	"	"	"	"	Mauldin Const. Co.	886	53	00 11,500	Edwards Forest, Chick Spgs. Sp. Lot 3, Bedford Rd.

INDIRECT or MORTGAGEE Index to Real Estate Mortgages — Greenville County, S. C.

To locate names, open at SURNAME INITIAL TAB and refer to Buff Sub-Index sheet for page reference.

KEYS PRINTING CO.

FILE NUMBER DATE OF RECORD	MORTGAGEES FAMILY NAMES	GIVEN NAMES ABCDEFGH	GIVEN NAMES IJKLMNO	GIVEN NAMES PQRSTUWXYZ	MORTGAGORS	BOOK	PAGE	Amount	BRIEF DESCRIPTION, LOCATION, ETC. (Not Warranted)
24175 Feb. 30-1962	First	Federal	S. & L.	Assn.	Jack A. Ramsey, et al	886	56	2800	00 + 10 ft. alley-map 2, ^{Heights} Woodville Part Lots 4, 5 + 6 cor. Main St.
"	"	"	"	"	Alvin Trammell	886	59	17500	Wellington Green Chick Eggs 7 Lot 63 Melbourne Lane.
"	"	"	"	"	Alvin Trammell	886	62	16500	Wellington Green, Chick Eggs 7 Lot 50, Rollinggreen Rd.
24158 " 30-1962	"	"	"	"	James K. Kidd, et al	886	65	8300	00 Apt 2 Sec 1, Fresh Meadow Farms. Lot 138, High Valley Blvd.
"	"	"	"	"	W. Adams Christopher ^{Sec. 2001}	886	68	30000	Lot 2 C. Hwy. No. 291
"	"	"	"	"	James R. Lawrence ^{et al}	886	71	22000	Lot 8, Rock Creek Dr.
24354 Apr. 2-1962	"	"	"	"	Donald J. Barhyte ^{et al}	886	124	14750	Pleasantburg Forest. Lot 44, Deer St.
24416 " 3-1962	"	"	"	"	Ralph Lawrence Bartlett ^{Co.}	886	252	12200	00 Dogwood Terrace, Chick Eggs Lot 25, Sylvania Dr.
24558 " 4-1962	"	"	"	"	Mauldin Construction ^{et al}	886	301	11500	00 Edwards Forest. Lot 17 Woodburn Dr.
24643 " 5-1962	"	"	"	"	William R. Watson	886	364	2925	00 Brandon Plant, Sec. 1 Lot 62, Bennett St.
"	"	"	"	"	Donny A. Buchanan	886	370	3400	00 By Brandon Plant. Lot 189, Sec. 1, Baldwin
24653 " 5-1962	"	"	"	"	M. H. Proffitt	886	373	40000	00 Sasangua Dr. Botany Woods Lot 1, cor. Edwards Rd. + Club View Apts.
"	"	"	"	"	Benie Gilstrap	886	376	14500	00 Lot 27, Traynham Blvd. Brandon Plant.
24777 " 6-1962	"	"	"	"	Hubert H. King, et al	886	410	3875	00 Lot 420, Sec. 2, Peace St.
24760 " 6-1962	"	"	"	"	Theodore P. Hafner	886	419	20250	00 Wellington Green Lot 64, Melbourne Lane. Chick Eggs 7
"	"	"	"	"	Inez B. Hall	886	422	7200	00 125 + 126 Prop. Cottages Here Part Lots 92, 93, 122, 123, 124,

INDIRECT or MORTGAGEE Index to Real Estate Mortgages — Greenville County, S. C.

To locate names, open at SURNAME INITIAL TAB and refer to Buff Sub-Index sheet for page reference.

KEYS PRINTING CO.

FILE NUMBER DATE OF RECORD	MORTGAGEES FAMILY NAMES	GIVEN NAMES ABCDEFGHIJ	GIVEN NAMES KLMNOP	GIVEN NAMES PQRSTUVWXYZ	MORTGAGORS	BOOK	PAGE	Amount	BRIEF DESCRIPTION, LOCATION, ETC. (Not Warranted)
25621 Apr. 16-1962	First	Federal	S. & L.	Assn.	Wesley M. Garrett, et al	887	277	19,450	00 Wellington Green. Lot 58, Adelaide Dr.
"	"	"	"	"	Helma Fisher Phillips	887	280	6,750	00 Woodland Hills Chick Spg. Sp. Lot 24, Ridgewood Dr.
"	"	"	"	"	Henry C. Harding et al	887	283	8,000	00 Western Hills Lot 122, Alice Farr Dr.
"	"	"	"	"	Albert J. Puckett.	887	286	11,000	00 + Old Poor House Rd. Paris Mt. Sp. 3/4 of an acre, cor. N. Parker Rd.
25811 18-1962	"	"	"	"	James T. Dill, et al	887	431	12,400	00 White Horse Hghs. Lot 86, Jolly Ave, Sec 2, Edwards Forest.
"	"	"	"	"	Mauldin Const. Co. Realtors, Inc.	887	434	11,000	00 Lot 31, Woodburn Dr. Place.
25917 19-1962	"	"	"	"	The Mills Board of	887	487	4,250	00 Lot located on Beattie Dr.
"	"	"	"	"	John M. Greene	887	490	13,000	00 Part Lot 1, Rock Creek Greenbrier Austin Sp
25911 19-1962	"	"	"	"	Arthur J. Belue, et al	887	493	13,850	00 Lot 130, Fairlane Dr. Add. Cordell Sub. No. 10.
"	"	"	"	"	James R. Owings et al	887	496	6,000	00 Lot 39, Bent Bridge Rd. Oakwood acres.
"	"	"	"	"	Charles F. Robertson et al	887	499	16,000	00 Lot 37, Oakwood ave. Rd. Botany Wood, Sec. 2.
"	"	"	"	"	Allen S. Shortlidge	887	502	21,200	00 Lot 242, Ballingreen Blue Mt. Park Paris Mt. Sp.
"	"	"	"	"	Alan J. Wilson, et al	887	505	10,000	00 Lot 31, West Sable Court Sunny acres.
26063 21-1962	"	"	"	"	Johnnie Bolt, et al	888	23	10,000	00 Lot 34, Woodrose Lane, Pinehurst, Sec. 2.
26098 21-1962	"	"	"	"	L. C. Craig	888	26	12,500	00 Lot 5, New Perry Rd. Dr. + Barbara Ave. Chick Spg.
"	"	"	"	"	Edward Hood, et al	888	29	20,000	00 Lots 287 + 288, cor Cherokee

INDIRECT or MORTGAGEE Index to Real Estate Mortgages — Greenville County, S. C.

To locate names, open at SURNAME INITIAL TAB and refer to Buff Sub-index sheet for page reference.

KEYS PRINTING CO.

FILE NUMBER	MORTGAGEES	GIVEN NAMES	GIVEN NAMES	GIVEN NAMES	MORTGAGORS	BOOK	PAGE	Amount	BRIEF DESCRIPTION, LOCATION, ETC.
DATE OF RECORD	FAMILY NAMES	ABCDEFGH	IJKLMNO	PQRSTUVWXYZ				(Not Warranted)	
26098 Apr. 21-1962	First	Federal	S. & L.	Assn.	J. P. Medlock	888	32	11,600	Oakwood acre. Lot 10, East Lee Rd.
26175 " 23-1962	"	"	"	"	Ernest D. Black	888	101	3,100	Brandon Plant. Lot 180, Baldwin St. Sp.
26199 " 23-1962	"	"	"	"	Jack E. Skan ^{Inc.} Bldg.	888	110	16,000	Wellington Green, Chick Spg. Lot 60, Rollinggreen Rd.
26183 " 23-1962	"	"	"	"	Ernest H. Powell	888	113	3,000	Augusta Road Hill. Lot 53, High Hill St.
26180 " 23-1962	"	"	"	"	William H. Hensley ^{et al}	888	116	1,100	Road, Park Mt. Sp. 1 acre, Blackberry valley of Wellington Green, Chick Spg.
"	"	"	"	"	James C. Balentine	888	119	20,400	Lot 49, Rollinggreen Rd.
"	"	"	"	"	Welford Arthur	888	122	1,500	Park. Lot 35, Happy ave. Rutledge
26436 " 23-1962	"	"	"	"	Milton Nash ^{et al}	888	277	5,500	Bridge Rd. + Davis St. Lot cor New Durham Rd + Bleckley ave Fair Hgts
"	"	"	"	"	Milton Carl Fleming	888	280	11,000	Lot 1, Blk D, cor. Laurens Chick Spgs Sp.
26626 " 27-1962	"	"	"	"	James Whitfield	888	415	5,700	2.0 acre, Mt. Creek Rd. East Lynne Add.
26630 " 27-1962	"	"	"	"	D. W. Mauldin	888	418	6,500	Lot 182, Ridgeway Dr. Converse St. Hillside Hgts
26633 " 27-1962	"	"	"	"	Waco F. Childers Jr.	888	421	5,000	Lot 13 Circle St, now St. South Sp.
26867 " 30-1962	"	"	"	"	Robert Thompson ^{et al}	888	511	8,100	Lot 7, Maury (Manlie) Sec. 2-1, Homes Estates
26857 " 30-1962	"	"	"	"	Doris H. Dollard	888	526	7,700	Lot 3, Parkin Mill Rd. ave.
"	"	"	"	"	John H. Boling, ^{et al}	888	529	2,250	Part Lots 11+12, Summit acre, Chick Spgs Sp.
"	"	"	"	"	J. P. Medlock	888	532	11,600	Lot 9, East Lee Rd. Oakwood

INDIRECT or MORTGAGEE Index to Real Estate Mortgages — Greenville County, S. C.

To locate names, open at SURNAME INITIAL TAB and refer to Buff Sub-Index sheet for page reference.

KEYS PRINTING CO.

FILE NUMBER DATE OF RECORD	MORTGAGEES FAMILY NAMES	GIVEN NAMES ABCDEFGH	GIVEN NAMES IJKLMNO	GIVEN NAMES PQRSTUVWXYZ	MORTGAGORS	BOOK	PAGE	Amount	BRIEF DESCRIPTION, LOCATION, ETC. (Not Warranted)
26857 Apr. 30-1962	First	Federal	S. & L.	Assn.	A. S. Walker et al	888	535	20,000	Clairemont Ridge, Chick Spgs. Part Lot 21, Piney Mt. Rd.
26924 May 1-1962	'	'	'	'	Delbert J. Harris	889	24	12,400	'Greenbrier' Austin Twp. Lot 129, Fairlane Dr.
27111 " 2-1962	'	'	'	'	Mauldin Const. Co.	889	90	13,500	Sec A, Lower Est. Lot 66, Buckingham Rd.
"	'	'	'	'	Hugh W. Maness	889	93	15,500	Pleasantburg Forest-Lot 49, Barb St.
"	'	'	'	'	H. Frank Durham	889	96	12,000	Lower Estates. Lot 68, Don Dr. Sec. A.
27223 " 3-1962	'	'	'	'	M. G. Proffitt	889	157	17,000	Liberty Park, Chick Spgs. Twp. Lot 42, Valerie Dr. Map 2.
27224 " 3-1962	'	'	'	'	Lewis L. Gilstrap	889	161	13,000	Eastdale Subd. Austin Twp. Lot 4, Central Ave - West Grille
"	'	'	'	'	James C. Boling et al	889	164	8,700	Lot 17, Clemson ave. near Chick Spgs. Twp.
"	'	'	'	'	Eddie H. Hooten	889	167	8,500	Lot Brushy Creek Rd. Butler Twp.
"	'	'	'	'	Willis M. Bell et al	889	170	23,000	5.66 Acres, Pelham Rd. Greenbrier
"	'	'	'	'	John M. Bearden et al	889	173	13,800	Lot 98, Log Shoals Rd. Sheffield Forest, Chick Spgs. Twp.
27331 " 4-1962	'	'	'	'	Verlie W. Campbell et al	889	254	11,500	Lot 3, Idlewild ave Pearl Ave. City
27495 " 7-1962	'	'	'	'	Robert L. Watkins, Jr.	889	319	39,000	Lots 3, 4, 5, 6 + 7 (Lots 5, 6, 7, 8 + 9) Sec 1, Fresh Meadow Farms, Gantt
"	'	'	'	'	Robert R. Crowder et al	889	322	4,100	Lots 34 + 35, High Valley Blvd. Orchard Acres Sec. 2.
"	'	'	'	'	Dr. Joseph O. Smith	889	325	17,300	Lot 153 Northway Dr. Mr. Swain, Garden, Cutler Twp.
"	'	'	'	'	H. Lewis Stonee	889	328	14,000	Lot 48, Linwood ave.

INDIRECT or MORTGAGEE Index to Real Estate Mortgages — Greenville County, S. C.

To locate names, open at SURNAME INITIAL TAB and refer to Buff Sub-index sheet for page reference.

KEYS PRINTING CO.

()

FILE NUMBER	MORTGAGEES	GIVEN NAMES	GIVEN NAMES	GIVEN NAMES	MORTGAGORS	BOOK	PAGE	Amount	BRIEF DESCRIPTION, LOCATION, ETC. (Not Warranted)
DATE OF RECORD	FAMILY NAMES	ABCDEFGH	IJKLMNO	PQRSTUVWXYZ					
27613 May 8, 1962	First	Federal	S. & L.	Assn.	J. Aubrey Davis	889	373	18,500	St. Highland Terrace Subd. Part Lot 3, Blk. J, Townes
27601 8-1962	"	"	"	"	Ronnie Joe Spence	889	376	7,800	Lot 22, Clemson ave.
27605 8-1962	"	"	"	"	R. C. Redd, et al	889	379	20,000	Valley Heights, Butler Sp. Lot 19, Howell Circle, Rogers
27604 8-1962	"	"	"	"	Paul Wilson Dacus	889	382	9,700	North Sunset Hills. Lot 39, Elizabeth Dr.
27814 10-1962	"	"	"	"	J. Thomas Pitts	889	479	26,000	Woods Sec. III, Chick Spgs. Tr. Lot 153, Wilmington Rd. Botany Lake
"	"	"	"	"	George Robinson	889	482	10,000	Lot near Saluda Club view Heights.
27931 11-1962	"	"	"	"	Lewis L. Gilstrap	889	520	12,500	Lot 28, Traynham Blvd. - Wychard Acres, Sec. 3, Chick Spgs.
28119 14-1962	"	"	"	"	Arthur P. Campbell et al	890	59	13,500	Lot 194, Hartonelli St. Acker, Sec. 2, Chick Spgs. Tr.
"	"	"	"	"	Harold L. Hairston et al	890	62	16,200	Lot 150, Northway Dr. - Oakham College Park near Berea
28137 14-1962	"	"	"	"	Jamer G. Mattoz	890	65	12,200	Lot 32, Notre Dame Dr. Acre, Easley Se. Rd. + Saluda River
"	"	"	"	"	Floyd Mc Clain et al	890	68	3,100	204 acres less. 4 of an Paris View.
"	"	"	"	"	Brady E. Marsh et al	890	71	11,250	Lot 11, Paris View Dr. - Dr. Sec. IV, Botany Woods
"	"	"	"	"	Albert S. White	890	74	12,000	Lot 192, Bridgewater Eastdale
28292 15-1962	"	"	"	"	J. B. Moore et al	890	128	10,000	Lot 56, Central ave. -
28356 16-1962	"	"	"	"	Amos Counts, et al	890	201	1,000	Lot 9, Gower St. - Piedmont Mfg. Co. Village
"	"	"	"	"	Paul E. Davis, et al	890	204	3,000	Lot 78, Sec 4, Walker St.

INDIRECT or MORTGAGEE Index to Real Estate Mortgages — Greenville County, S. C.

To locate names, open at SURNAME INITIAL TAB and refer to Buff Sub-Index sheet for page reference.

KEYS PRINTING CO.

FILE NUMBER DATE OF RECORD	MORTGAGEES FAMILY NAMES	GIVEN NAMES ABCDEFGH	GIVEN NAMES IJKLMNO	GIVEN NAMES PQRSTUVWXYZ	MORTGAGORS	BOOK	PAGE	Amount	BRIEF DESCRIPTION, LOCATION, ETC. (Not Warranted)
28356 May 16-1962	First	Federal	S. & L.	Assn.	Larry G. Shaw	890	207	9,000	Acres, Sec 2, Chick Spgs. Tp Lot 80, Leafwood Dr. Thornwood
"	"	"	"	"	Mauldin Const. Co.	890	210	14,000	Ref. Sec B. Gower Estates Lot 254, Buckingham
"	"	"	"	"	Lee E. Jackson	890	213	14,000	Lot 1, Palmetto St.
28555 18-1962	"	"	"	"	Raymond B. Smith	890	335	16,450	Greenbrier, Austin Tp. Lot 97, Log Shoals Rd.
"	"	"	"	"	M. G. Proffitt	890	338	35,000	Sec. III, Botany Woods Lot 151, Wilmington Rd.
"	"	"	"	"	M. G. Proffitt	890	341	30,000	Sec. 5, Botany Woods Lot 208, Hiabatta Dr.
"	"	"	"	"	Dewey M. Steele, Jr.	890	344	13,800	Greenbrier Lot 109, Ridgecrest Dr.
"	"	"	"	"	Lloyd D. Auten et al	890	347	20,800	Lot 9, Laurens Road.
"	"	"	"	"	Lester G. Wilson	890	350	7,000	Oak Hill Subd. Sec. B Lots 26+27, Oak Hill Dr.
28741 21-1962	"	"	"	"	John Conits	890	425	21,000	2 Lots - Burcombe St. Oakwood Acres
"	"	"	"	"	J. P. Medlock	890	428	12,800	Lot 8, East Lee Rd.
28978 23-1962	"	"	"	"	Robert Lee Green	890	543	15,000	Greenbrier, Austin Tp. Lot 111, Ridgecrest Dr.
"	"	"	"	"	James D. Wells, Jr.	890	546	20,000	Gower Ests. Lot 107, Pembis Rd. Sec. A.
"	"	"	"	"	John H. Childs, et al Charles H. Staton	890	549	9,200	Spgs. Tp. Lot - Paris Road - Chick Sherwood Forest.
"	"	"	"	"	Charles W. Staton	890	552	7,500	Lot 42, Don Drive - Sec B. Gower Estate.
"	"	"	"	"	Mauldin Const. Co.	890	555	14,000	Lot 217, Buckingham Rd.

INDIRECT or MORTGAGEE Index to Real Estate Mortgages — Greenville County, S. C. 22

To locate names, open at SURNAME INITIAL TAB and refer to Buff Sub-Index sheet for page reference.

KEYS PRINTING CO.

FILE NUMBER	MORTGAGEES	GIVEN NAMES	GIVEN NAMES	GIVEN NAMES	MORTGAGORS	BOOK	PAGE	Amount	BRIEF DESCRIPTION, LOCATION, ETC. (Not Warranted)
DATE OF RECORD	FAMILY NAMES	ABCDEFGH	IJKLMNO	PQRSTUVWXYZ					
28978 May 23-1962	First	Federal	S. & L.	Assn.	L. M. Brown	890	558	00 9,000	Lynchwood Heights. Lot 58, Sec. 3, Duffey Lane
29075 " 24-1962	"	"	"	"	John E. Galloway et al	891	18	00 5,500	Oaklawn Sp. + 17.2 acres Woodville 2.3 Acres, Augusta Rd.
29253 " 25-1962	"	"	"	"	R. F. Tucker, et al	891	121	00 14,000	Lot. Welcome Rd. Rector St.
"	"	"	"	"	Mary Ann Bunch Guile	891	124	00 1800	Lot 6 cor Pine St + Belle Meade, Sec. 1, Gantt Sp.
"	"	"	"	"	J. C. Payne	891	127	00 10,000	Lot 151, Pine Creek Dr. Spgs. Lane, Wellington Green, Chick
"	"	"	"	"	J. H. Pitts	891	130	00 16,200	Lot 4 + Part Lot 3, Melbourn Cleveland Forest
29411 " 28-1962	"	"	"	"	Rufus C. Woodall et al	891	211	00 12,600	Lots 66, 67 + 68, Wilderness Lane Wellington Green
"	"	"	"	"	James C. Balentine	891	214	00 17,000	Lot 36, Rollinggreen Rd. Dogwood Terrace
"	"	"	"	"	Milton A. Taylor et al	891	217	00 13,500	Lot 31, Sylvania Drive. Rishbong Rd, Morningside
"	"	"	"	"	Lawrence Reid	891	220	00 22,000	Part Lot 1, cor. Edwards + Thornwood acres
"	"	"	"	"	George H. Mc. Dorman et al	891	223	00 11,500	Lot 13, Thornwood Dr. First ave. near Rest.
"	"	"	"	"	Harding Hendrick et al	891	226	00 2,100	Lots 4, 5 + 6 West Rd + Spgs. Sp.
29533 " 29-1962	"	"	"	"	George Copeland	891	282	00 9,900	2.50 acres Chick Ridgers Valley Heights
"	"	"	"	"	E. Longo Greene et al	891	319	00 21,600	Lot 4 Howell Circle Sec. 2, East Highland Est.
29534 " 29-1962	"	"	"	"	Carolina Rentals, Inc.	891	322	00 7,000	Lot 13, Blk C Westview wa Sunny acres
29610 " 30-1962	"	"	"	"	William C. Chappell	891	379	00 11,400	Lot 12, Wildrose Lane,

INDIRECT or MORTGAGEE Index to Real Estate Mortgages — Greenville County, S. C.

To locate names, open at SURNAME INITIAL TAB and refer to Buff Sub-Index sheet for page reference.

KEYS PRINTING CO.

FILE NUMBER DATE OF RECORD	MORTGAGEES FAMILY NAMES	GIVEN NAMES ABCDEFGH	GIVEN NAMES IJKLMNO	GIVEN NAMES PQRSTUWXYZ	MORTGAGORS	BOOK	PAGE	Amount	BRIEF DESCRIPTION, LOCATION, ETC. (Not Warranted)
29610 May 30, 1962	First	Federal	S. & L.	Assn.	^{etal} Verlie H. Campbell	891	382	10,800 ⁰⁰	Aces, Chick Spgs. Twp. Lot 4, Idlewood Ave. Sheffield
29771 " 31-1962	"	"	"	"	^{etal} James A. Brown, Jr.	891	459	14,600 ⁰⁰	Pleasanton Forest Lot 47, Dela St.
"	"	"	"	"	A. M. Marrett	891	462	12,000 ⁰⁰	Bridge Rd. Janglewood. Lot 15, Sec 2, Old Easter
"	"	"	"	"	Marshall L. Casson	891	465	12,500 ⁰⁰	Lot 12 Curtis Road.
29874 Jun. 1, 1962	"	"	"	"	J. H. Mauldin	891	553	18,000 ⁰⁰	Const. City Lots 1-19 Inc. Swanson
29873 " 1-1962	"	"	"	"	Freeda M. Sanders	891	557	5,500 ⁰⁰	Ethelridge + Belmont avcs. Lot 14 + 1/2 Lot 13, cas.
"	"	"	"	"	Bertha C. Martin Johnson	891	560	15,000 ⁰⁰	Paris Mtn. Twp. Lot - Duncan Road -
29867 " 1-1962	"	"	"	"	Clyde H. Coker	891	566	3,225 ⁰⁰	Sy. Brandon Lot 182, Sec. 1, Baldwin
30038 " 4-1962	"	"	"	"	J. R. Little	892	57	13,000 ⁰⁰	Morningside Butler Twp. Lot 14 Rishburg Rd.
"	"	"	"	"	Mauldin Const. Co.	892	60	14,000 ⁰⁰	Sy. B. Jones Estate Lot 249, Buckingham Rd.
"	"	"	"	"	Berry's Inc. et al	892	63	60,000 ⁰⁰	Lot - Pendleton St.
"	"	"	"	"	^{et al} Mildred M. Disherson	892	66	13,000 ⁰⁰	Edwards Forest Lot 11, Belleriv De -
"	"	"	"	"	Janie Harding	892	69	4,000 ⁰⁰	Camilla Park, map 2: Part Lot 67, Flora ave.
"	"	"	"	"	^{et al} Michael M. Turner	892	75	12,800 ⁰⁰	Chestnut Hills #1, Gantt Twp. Lot 33, Kathryn Court.
"	"	"	"	"	Alvin Trammell	892	72	16,500 ⁰⁰	Hellington Green, Chick Spgs. Lot 62, Melbourn Lane.
30044 " 4-1962	"	"	"	"	Ola Mae Brazel	892	84	3,575 ⁰⁰	Brandon Plant Lot 424, Sec. 2, Ross St.

INDIRECT or MORTGAGEE Index to Real Estate Mortgages — Greenville County, S. C. 22

To locate names, open at SURNAME INITIAL TAB and refer to Buff Sub-Index sheet for page reference.

KEYS PRINTING CO.

FILE NUMBER	MORTGAGEES	GIVEN NAMES	GIVEN NAMES	GIVEN NAMES	MORTGAGORS	BOOK	PAGE	Amount	BRIEF DESCRIPTION, LOCATION, ETC.
DATE OF RECORD	FAMILY NAMES	ABCDEFGH	IJKLMNO	PQRSTUVWXYZ					(Not Warranted)
30126 Jan. 5-1962	First	Federal	S. & L.	Assn.	<i>et al</i> E. B. Driskell	892	143	11,500	Sec. 2 Fenwick Hgts Paris Mt. Jp Lot 20 Fairlawn Circle Dogwood Terrace
"	"	"	"	"	H. A. Dickens, Jr.	892	146	13,000	Lot 13 Bellview Dr. Dogwood Terrace
"	"	"	"	"	William J. Alwinie	892	149	11,700	Lot 22 Sylvane Dr. Edwards Forest
30237 " 6-1962	"	"	"	"	<i>et al</i> Thomas F. Moore, Jr.	892	193	13,400	Lot 12 Belaven Dr.
"	"	"	"	"	<i>et al</i> James L. Hoad, Jr.	892	196	3,400	Lot, Ward 6, City
30265 " 6-1962	"	"	"	"	formerly Helma D. Fowler Helma D. Fowler Wallace	892	199	1,250	Paris Mt. Jp Lot, Little Texas Rd.
30366 " 7-1962	"	"	"	"	<i>et al</i> William A. Grant	892	267	12,500	Edwards Forest Lot 24, Bedford Rd.
"	"	"	"	"	<i>et al</i> Robert Thompson	892	270	8,100	Lincoln Forest Lot 9, Lynak Dr.
30494 " 8-1962	"	"	"	"	E. Larry Porter, Jr.	892	319	14,750	By - Austin Jp Lot 12 West Holden Strip
30496 " 8-1962	"	"	"	"	R. C. Redd, <i>et al</i>	892	322	25,000	Rogers Valley Hgts - Butler Jp Lot 10, Howell Circle
30494 " 8-1962	"	"	"	"	Ollie F. Moody	892	325	10,500	Halmer Acres, City Lot 45, Mellow Sr
"	"	"	"	"	<i>et al</i> Verlie H. Campbell	892	328	10,500	Forest - Chick Spgs Jp Lot 5, Idlewild ave, Sheffield
30496 " 8-1962	"	"	"	"	Deacons - Jps. Sans Souci Baptist Ch.	892	331		Lots 201, 202 + Strip of Lot 203 interior Quince Rd. + N. Franklin
"	"	"	"	"	"	892	331	23,000	Rd. also Lot 220 Franklin Road also easment + Rt. N. Franklin Rd.
30645 " 11-1962	"	"	"	"	Jo Ann Ray	892	417	4,500	Belk B. Woodland Lot 44 Grove Rd.
"	"	"	"	"	Maudlin Const. Co.	892	420	14,000	Belk B. Homer Estates, City Lot 248, Buckingham Rd

INDIRECT or MORTGAGEE Index to Real Estate Mortgages — Greenville County, S. C.

To locate names, open at SURNAME INITIAL TAB and refer to Buff Sub-Index sheet for page reference.

KEYS PRINTING CO.

FILE NUMBER DATE OF RECORD	MORTGAGEES FAMILY NAMES	GIVEN NAMES ABCDEFGHIJ	GIVEN NAMES JKLMNOPQ	GIVEN NAMES RSTUVWXYZ	MORTGAGORS	BOOK	PAGE	Amount	BRIEF DESCRIPTION, LOCATION, ETC. (Not Warranted)
30645 Jan. 11-1962	First	Federal	S. & L.	Assn.	John M. Jolly	892	423	7,000	Subd. Gantt Tr Lot 18, Byron Ct. Springer
" 30738 12-1962	"	"	"	"	Francis E. Gibson Jrs. Duncan Methodist Church et al	892	426	21,000	00 Botany Woods, Sec. 3 Chick Spgs Lot 131, Chantilly Ct. Duncan Mill Village Lot cor. Allen + Steven Dr.
" 30839 13-1962	"	"	"	"	Jimmy C. Champion et al	892	521	12,500	00 Sunny Acres Lot 35 Wildrose Lane
" 30936 14-1962	"	"	"	"	Clarence L. Dodson, Jr. et al	892	524	15,400	00 Orchard Area, Sec 3, Chick Lot 202 Hartwell St.
" 31035 15-1962	"	"	"	"	Hoyt J. Smith	892	527	13,050	00 Dogwood Terrace Part Lot 10, Sylvania Dr.
" 31183 16-1962	"	"	"	"	Carolina Rentals, Inc	893	13	20,000	00 Sec 1, Botany Woods, Butler Tr Lot 249, Rollinggreen Rd
" 31183 16-1962	"	"	"	"	Wallace James, et al	893	62	12,000	00 0.6 acre, Chick Spgs. Tr
" 31183 16-1962	"	"	"	"	Mauldin Construction	893	133	12,000	00 Lot 12, Swanson Court
" 31183 16-1962	"	"	"	"	Peter A. Meyer, et al	893	138	8,150	00 Lot 11, Clemson ave.
" 31183 16-1962	"	"	"	"	J. P. Medlock Inc.	893	141	11,500	00 Oakwood acre Lot 41, Oakwood ave.
" 31183 16-1962	"	"	"	"	Jack E. Shaw Bldg et al	893	144	4,600	00 Lot 5, Robinson St.
" 31183 16-1962	"	"	"	"	John D. Schaffield	893	147	18,600	00 Hillington Green, Chick Spgs. Tr Lot 50 Rollinggreen rd.
" 31183 16-1962	"	"	"	"	Bobby L. Greene	893	150	15,000	00 Rosewood Park Lot 4 Monia Dr.
" 31582 19-1962	"	"	"	"	J. O. Heatherly et al	893	165	11,500	00 Indian Hills Lot 42, Hunts Bridge Pl.
"	"	"	"	"	Robert M. Stroud	893	267	4,000	00 Chestnut Hills #1 Lot 54, Kathryn Court

INDIRECT or MORTGAGEE Index to Real Estate Mortgages — Greenville County, S. C.

To locate names, open at SURNAME INITIAL TAB and refer to Buff Sub-Index sheet for page reference.

KEYS PRINTING CO.

FILE NUMBER	MORTGAGEES	GIVEN NAMES	GIVEN NAMES	GIVEN NAMES	MORTGAGORS	BOOK	PAGE	Amount	BRIEF DESCRIPTION, LOCATION, ETC.
DATE OF RECORD	FAMILY NAMES	ABCDEFGH	IJKLMNO	PQRSTUVWXYZ					(Not Warranted)
31380	First	Federal	S. & L.	Assn.	Frank Oliver Ferguson	893	270	11,500	Chick Spgs. Sp. 5.75 acres, Stevenson Rd.
June 19, 1962					Jeffrey C. Pennington	893	309	15,900	Der. Austin Sp. Lot 49, Central av., Eastdale
31497					Levis L. Gilstrap	893	312	13,500	Eastdale Der. Austin Sp. Lot 27, Central av.
20, 1962					Samuel S. Stone	893	315	15,600	Forest, Chick Spgs. Sp. Lot 3, Redford Rd. Edwards
31497					William J. McKinney	893	387	14,850	Oakwood Grove Lot 10, East Lee Rd.
20, 1962					M. G. Proffitt	893	390	20,800	Liberty Park, Butler Sp. Lot 3, Valerie Dr. Map 8
31625					M. G. Proffitt	893	427	13,000	Map B, Gower Estates Lot 300 Carolina av.
21, 1962					"	893	430	14,000	Gower Estates, Map B Lot 294, Amber Drive
31625					"	893	433	15,200	Gower Ests. Map B Lot 270, Heronby Rd.
21, 1962					"	893	436	12,800	Map B, Gower Ests Lot 232, Buckingham Rd.
31718					"	893	439	15,500	Map B, Gower Est. Lot 245, Buckingham Rd.
22, 1962					"	894	4	17,000	Sec. B, Gower Ests. Lot 204, Shelburne Rd.
31916					"	894	7	13,000	Green Lot White Horse Road.
25, 1962					"	894	10	17,000	Drive Lot 35, Wellington
"					"	894	13	9,700	Lot 40, Range View
"					"	894	16	9,250	Courtney Circle Lot 22 + Part Lot 23

INDIRECT or MORTGAGEE Index to Real Estate Mortgages — Greenville County, S. C.

To locate names, open at SURNAME INITIAL TAB and refer to Buff Sub-Index sheet for page reference.

KEYS PRINTING CO.

FILE NUMBER DATE OF RECORD	MORTGAGEES FAMILY NAMES	GIVEN NAMES ABCDEFGH	GIVEN NAMES IJKLMNO	GIVEN NAMES PQRSTUVWXYZ	MORTGAGORS	BOOK	PAGE	Amount	BRIEF DESCRIPTION; LOCATION, ETC. (Not Warranted)
31916 June 25-1962	First	Federal	S. & L.	Assn.	J. P. Medlask	894	19	2,000 ⁰⁰	Oakwood area. Lot 7, East Lee Rd.
31915 " 25-1962	"	"	"	"	Mauldin Const. Co.	894	157	14,000 ⁰⁰	Lot 8, Swanson Court.
72 " 26-1962	"	"	"	"	Julia S. George	894	63	2,600 ⁰⁰	Sp. near City Lot 107, Sec. D. Chandler
" "	"	"	"	"	Henry C. Estes, et al	894	66	15,100 ⁰⁰	Spgs. Tp. Lot 87, Mabel ave. - Chick
" "	"	"	"	"	Sampson Smith	894	69	7,800 ⁰⁰	West Hill Lot 14, Clemson ave. - near
173 " 27-1962	"	"	"	"	James R. Vaughan	894	109	4,400 ⁰⁰	Sp. 18 1/2 acres, Oaklawn
183 " 27-1962	"	"	"	"	Theodore R. Keenan	894	112	8,000 ⁰⁰	View Dr. - Sec. 2, White Horse Hgts. Lot 90 on Jolly ave. + Range
184 " 27-1962	"	"	"	"	Mauldin Const. Co.	894	115	12,500 ⁰⁰	Lot 13, Swanson Court
324 " 28-1962	"	"	"	"	Henry G. Staton	894	185	7,500 ⁰⁰	Dr. Paris Heights. Lots 8 & 9 Blk. B. Craig
324 " 28-1962	"	"	"	"	Hayne A. Whitmire	894	182	8,500 ⁰⁰	Marietta, Bates Sp. Lot 10 Clearview Court
324 " 28-1962	"	"	"	"	William L. Flemming	894	179	13,950 ⁰⁰	Homestead Acres. Lot 50, Havenhurst Dr.
384 " 29-1962	"	"	"	"	H. C. Tompkins	894	269	7,000 ⁰⁰	Palmetto Terrace. Tract 83, Pison Rd.
392 " 29-1962	"	"	"	"	Lide L. Richbourg	894	272	12,000 ⁰⁰	Morningside. Lot 7, Richbourg Rd.
392 " 29-1962	"	"	"	"	Horace L. Mauldin	894	275	6,300 ⁰⁰	Lot 3, Verdun St.
438 " 29-1962	"	"	"	"	L. C. Craig et al	894	278	16,500 ⁰⁰	Wellington Green, Chick Spgs. Lot 30, Rollinggreen Rd.
622 July 2 1962	"	"	"	"	Hugh M. Williams	894	373	7,500 ⁰⁰	Lot 7, Clemson ave.

INDIRECT or MORTGAGEE Index to Real Estate Mortgages — Greenville County, S. C.

To locate names, open at SURNAME INITIAL TAB and refer to Buff Sub-Index sheet for page reference.

KEYS PRINTING CO.

FILE NUMBER	MORTGAGEES	GIVEN NAMES	GIVEN NAMES	GIVEN NAMES	MORTGAGORS	BOOK	PAGE	Amount	BRIEF DESCRIPTION, LOCATION, ETC.
DATE OF RECORD	FAMILY NAMES	ABCDEFGH	IJKLMNO	PQRSTUVWXYZ					(Not Warranted)
622 July 2, 1962	First	Federal	S. & L.	Assn.	Carl L. Whaley	894	376	11,700	00 Dogwood Terrace Part Lot 21, Alpine Dr.
723 " 3-1962	"	"	"	"	John H. Church, Jr. <i>et al</i>	894	451	8,500	00 Lot 16, Joan St., O'Neal Jc. Decatur St.
" " "	"	"	"	"	Andrew A. Richards	894	454	5,600	00 Part Lots 62 & 63 East Mellington Green
" " "	"	"	"	"	Richard R. Perdue	894	457	21,900	00 Lot 63, Melburn Lane City?
" " "	"	"	"	"	Mauldin Const. Co.	894	471	12,500	00 Lot 14, Swanson Court
883 " 6-1962	"	"	"	"	H. H. Thackston	894	585	3,000	00 "Thackston Lot" Butler Edwards Forest
" " "	"	"	"	"	Anthony John Maurer Salle Co. Inc.	894	588	12,150	00 Lot 14, Bellview Drive Northwoods ave, Hills Jc.
" " "	"	"	"	"	Botany Woods Bldg.	894	591	10,500	00 Lot 2, cor. Summit Dr. & City
" " "	"	"	"	"	William Holdsmith Co.	894	594	30,000	00 2 Lots, North Main St.
1030 " 7-1962	"	"	"	"	Mauldin Const. Co.	895	57	12,500	00 Lot 15, Swanson Court Williams Sts. City
1029 " 7-1962	"	"	"	"	William D. Bouton <i>et al</i>	895	61	11,500	00 Lot cor. Pettigrew & Syc. V. Botany Woods.
" " "	"	"	"	"	H. H. Berry	895	64	24,000	00 Lot 216, Hiawatha Drive, City
1268 " 10-1962	"	"	"	"	G. E. Steele	895	207	6,000	00 6.75 acres O'Neal Jc. Jc. Rosewood Park, Chick Jc.
" " "	"	"	"	"	Alvin Trammell	895	210	15,000	00 Lot 3, Ionia Drive. Bunce Heights
" " "	"	"	"	"	Thomas H. Nations	895	219	10,000	00 Lots 12 & 13, Nea Dr - St & 8th - Oak Place
" " "	"	"	"	"	Fred LaBoane <i>et al</i>	895	222	4,350	00 Part Lot 10, Belk & Hammelt

INDIRECT or MORTGAGEE Index to Real Estate Mortgages — Greenville County, S. C.

To locate names, open at SURNAME INITIAL TAB and refer to Buff Sub-Index sheet for page reference.

KEYS PRINTING CO.

FILE NUMBER DATE OF RECORD	MORTGAGEES FAMILY NAMES	GIVEN NAMES ABCDEFGH	GIVEN NAMES IJKLMNO	GIVEN NAMES PQRSTUVWXYZ	MORTGAGORS	BOOK	PAGE	Amount	BRIEF DESCRIPTION, LOCATION, ETC. (Not Warranted)
1268 July 10, 1962	First	Federal	S. & L.	Assn.	Thomas H. Nation	895	213	3300	00 Milk Mill Lot 47, Beacon St.
"	"	"	"	"	Fred LaBoone, et al	895	216	3000	00 Oak Point Mt. Jf Lot 14, Dulane Ave. College
1515 " 12, 1962	"	"	"	"	James H. Hodall, et al Co. (Lene)	895	357	8,750	00 Ave. East Highland Est. Lot 13, Blk. C. Sec. 2, Westview
1504 " 12, 1962	"	"	"	"	Oeland Simpson Lbr.	895	347	32,000	00 Lots 2, 3, 4, 5 + 6, Oeland Dr. Paris Mt. Jf.
1503 " 12, 1962	"	"	"	"	Erwin Bolgar et al	895	354	12,500	00 Lot 16 Paris View Drive - Ave. Sec 2, East Highlands Est.
"	"	"	"	"	Ernest B. Sizemore	895	357	5100	00 Lot 15 Blk C West View Edwards Forest -
"	"	"	"	"	Morgan B. Potter	895	360	17,400	00 Lot 20, Woodburn Drive, Homestead acres.
"	"	"	"	"	Daisy P. Inley	895	363	14,850	00 Lot 38, Havenhurst Drive, Stone Lake Heights, Sec. III.
1645 " 13, 1962	"	"	"	"	Carl C. Proser	895	439	24,000	00 Lot 59, Stone Lake Dr.
1801 " 16, 1962	"	"	"	"	Mauldin Const. Co.	895	553	12,500	00 Lot 17, Swanson Court.
"	"	"	"	"	Mauldin Const. Co.	895	557	12,500	00 Lot 16, Swanson Court.
1802 " 16, 1962	"	"	"	"	Anabel C. Riggins	895	561	3,200	00 Ave. Lot 18, Sec. B. Clemson
"	"	"	"	"	L. B. Campbell, et al Inc.	895	564	19,000	00 Cornell Court Extn. Lot 14, Curtis Rd. 4 Sec. III, Botany Woods
"	"	"	"	"	Carolina Rentals,	895	567	12,000	00 Lot 127, Chantilly Dr. Jf.
"	"	"	"	"	J. H. Pitts	895	570	17,000	00 Wellington Green, Chick Spgs. Lot 72, Melbourne Lane
"	"	"	"	"	J. A. Pittman, et al	895	573	2,500	00 Lot. Parker Rd.

INDIRECT or MORTGAGEE Index to Real Estate Mortgages — Greenville County, S. C. 22

To locate names, open at SURNAME INITIAL TAB and refer to Buff Sub-Index sheet for page reference.

KEYS PRINTING CO.

FILE NUMBER	MORTGAGEES	GIVEN NAMES	GIVEN NAMES	GIVEN NAMES	MORTGAGORS	BOOK	PAGE	Amount	BRIEF DESCRIPTION, LOCATION, ETC. (Not Warranted)
DATE OF RECORD	FAMILY NAMES	ABCDEFGH	IJKLMNO	PQRSTUVWXYZ					
1802 July 16, 1962	First	Federal	S. & L.	Assn.	Curtis E. Moore et al	895	576	13,750 ⁰⁰	Rosewood Park, Chick Spgs. Tp. Lot 33, Cunningham Rd.
1937 17-1962	"	"	"	"	Crosby F. D'Oyley	896	42	2600 ⁰⁰	St. City Lot. Nichols (Dunbar)
1936 17-1962	"	"	"	"	Jacob Lasoff	896	45	34,800 ⁰⁰	Wilmington Rd. Botany Woods Lot 175, Stonebrook Dr.
1937 17-1962	"	"	"	"	Bobby F. Coker	896	24	3,575 ⁰⁰	Brandon Plant Lot 202, Olsen St. Sec. 1, Park, Chick Spgs. Tp.
2206 20-1962	"	"	"	"	Alvin Trammell	896	48	15,500 ⁰⁰	Lot 10, Ikea Rd. Rosewood Mj Swain Gardens, Botany Sp.
"	"	"	"	"	Betty A. Carver et al	896	218	17,000 ⁰⁰	Lot 48 Linwood ave. Wellington Green Chick Spgs. Tp.
"	"	"	"	"	Thomas P. Duffey et al	896	221	15,500 ⁰⁰	Lot 86, Melbourne Lane, Club view Heights
"	"	"	"	"	F. Wayne Slemp	896	224	17,000 ⁰⁰	Lot 28, Trayham Blvd.
2407 23-1962	"	"	"	"	A. D. Rackley	896	325	5500 ⁰⁰	Lot. Cedar Lane Rd. Woodfern Circle) Chick Spgs. Tp.
"	"	"	"	"	Edwin G. Sinclair, Jr. et al	896	328	11,000 ⁰⁰	Lot 25, Hampton Circle Edwards Forest.
"	"	"	"	"	Harold E. Fulmer et al	896	331	13,000 ⁰⁰	Lot 31, Woodburn Dr. Pleasantburg Forest.
"	"	"	"	"	Leonard G. Durant et al	896	334	17,000 ⁰⁰	Lot 48, Dergs Spgs. Tp. Thornwood acres, Sec 2, Tp.
"	"	"	"	"	Lois M. Saxon et al	896	337	10,500 ⁰⁰	Lot 80, Leafwood Dr. Tracts 7+8, Audubon Rd.
2522 24-1962	"	"	"	"	Thomas D. Whitnie, Jr. et al	896	362	30,000 ⁰⁰	Janglewood Subd. Lot 101, Sec. III, Cascade et.
"	"	"	"	"	Clarence D. Landrum	896	365	15,500 ⁰⁰	Sharon Park Lot 26, Derwood Lane,
"	"	"	"	"	Henry C. Harding	896	368	6,500 ⁰⁰	

INDIRECT or MORTGAGEE Index to Real Estate Mortgages — Greenville County, S. C.

To locate names, open at SURNAME INITIAL TAB and refer to Buff Sub-Index sheet for page reference.

KEYS PRINTING CO.

FILE NUMBER DATE OF RECORD	MORTGAGEES FAMILY NAMES	GIVEN NAMES ABCDEFGH	GIVEN NAMES IJKLMNO	GIVEN NAMES PQRSTUVWXYZ	MORTGAGORS	BOOK	PAGE	Amount	BRIEF DESCRIPTION, LOCATION, ETC. (Not Warranted)
2522 July 24-1962	First	Federal	S. & L.	Assn.	James C. Balentine	896	371	2,000 ⁰⁰	Lot 4, Merrill Rd.
2661 25-1962	"	"	"	"	Claude H. Neal, et al	896	439	2,600 ⁰⁰	Mill Village, Sville Lot 138, Third St. Woodside Horse Road
"	"	"	"	"	Joseph S. Ward, et al	896	442	4,400 ⁰⁰	Part Lot 19, New White Road Hill
"	"	"	"	"	Edmund H. E. Cass	896	445	3,500 ⁰⁰	Lot 3, Low Hill St. Augusta
"	"	"	"	"	James A. Goethe, Jr.	896	448	24,500 ⁰⁰	Spring Valley Park - Lot 2, Spring Valley Rd
"	"	"	"	"	J. Rhett Coleman, et al	896	451	11,400 ⁰⁰	Avon Park Lot 16, Lee Rd. Extn Spgg. Jf
2763 26-1962	"	"	"	"	Leslie + Shaw, Inc. et al	896	503	12,500 ⁰⁰	Orchard Acres Sec 2, Chick Lot 137, Northway Dr.
"	"	"	"	"	Cristina Robertson	896	506	3,000 ⁰⁰	Extn + Ashley ave. Lot cov. North Main St.
3057 30-1962	"	"	"	"	Clyde H. Miller, Jr.	897	61	17,500 ⁰⁰	Sec B, Gower Est. Lot 217, Buckingham Rd.
"	"	"	"	"	Ray B. Price, et al	897	64	14,200 ⁰⁰	Pineforest Lot 217, Old Trail Rd.
3058 30-1962	"	"	"	"	Mauldin Const. Co. Const. Co. Inc.	897	67	12,500 ⁰⁰	Lot 18, Swanson Court Homestead Acres.
3215 Aug. 1-1962	"	"	"	"	J. Louis Coward	897	197	13,500 ⁰⁰	Lot 14, Homewood ave. Woods, Sec. 1, Chick Spgg. Jf
3214 1-1962	"	"	"	"	Nona L. Tate	897	201	45,000 ⁰⁰	Lot 28, Normandy Rd. Botany Rd. O'Neal Jf.
"	"	"	"	"	Judson Barner, et al	897	204	7,000 ⁰⁰	2 Acres, Meese Bridge
"	"	"	"	"	Mauldin Const. Co. et al	897	207	12,500 ⁰⁰	Lot 19, Swanson Court Ave. #106, Grove Jf.
"	"	"	"	"	B. S. Buchanan	897	210	16,800 ⁰⁰	8 Acres, Grove Creek +

INDIRECT or MORTGAGEE Index to Real Estate Mortgages — Greenville County, S. C. 22

To locate names, open at SURNAME INITIAL TAB and refer to Buff Sub-Index sheet for page reference.

KEYS PRINTING CO.

FILE NUMBER	MORTGAGEES	GIVEN NAMES	GIVEN NAMES	GIVEN NAMES	MORTGAGORS	BOOK	PAGE	Amount	BRIEF DESCRIPTION, LOCATION, ETC.
DATE OF RECORD	FAMILY NAMES	ABCDEFGH	IJKLMNO	PQRSTUVWXYZ					(Not Warranted)
3214 Aug. 1. 1962	First	Federal	S. & L.	Assn.	<i>et al</i> Frank J. Merrill	897	213	7,500	Part Lot 7, Howell Rd.
3354 " 2. 1962	"	"	"	"	Louis F. Redden	897	268	2300	Mill Village, Sells. Lot 55 1/2 Sec. Woodside
3456 " 2. 1962	"	"	"	"	William Edward Durham	897	271	7800	Lot 20, Clemson ave.
3354 " 2. 1962	"	"	"	"	<i>et al</i> Theodore S. Huneycutt	897	274	13,700	Forest, Chick Spgs. Twp Lot 2, Bedford Rd. - Edwards
3422 " 2. 1962	"	"	"	"	Oakvale Enterprise	897	277	7,900	Drive Part Lots 44 & 45, Oakvale
3354 " 2. 1962	"	"	"	"	Hillie C. Smith	897	265	10,000	Shornwood acres Lot 46, Drexmore Dr.
3593 " 4. 1962	"	"	"	"	Frances B. Peris	897	395	12,500	Chick Spgs. Twp 2.5 Acres, Dolphin Dr.
3716 " 6. 1962	"	"	"	"	J. P. Medlock	897	398	12,000	Oakwood acres. Lot 27, Oakwood ave.
"	"	"	"	"	<i>et al</i> Frank N. Curry	897	429	10,000	Lackwood Heights. Lot 65, Sec 3, Saran Dr.
"	"	"	"	"	<i>et al</i> Leroy Snyder, (Johnnie Andrew)	897	432	9,500	Kirkwood Heights. Lot 7, Mills Ave.
"	"	"	"	"	J. A. McKittrick	897	435	2,500	Spring Dr. - East Highlands Lot 2, Blk D, Sec 2, Willow
3937 " 8. 1962	"	"	"	"	Mauldin Const Co.	897	438	11,500	Lot 11, Swanson Court Ipsler Park
"	"	"	"	"	Gladys R. Stone	898	9	13,000	Lot 222, Woodvale ave.
"	"	"	"	"	<i>et al</i> S. Lamar DuBose	898	12	12,000	Circle, Chick Spgs. Twp Lot 35, Mountain View
"	"	"	"	"	Martin A. Stont, <i>et al</i>	898	15	17,000	Subd. - Gault Twp Lot 71, Fairmont ave. - Burkforest
"	"	"	"	"	Robert O. Nash	898	18	7,500	Fairview Twp Lot 16, State Hwy. (Bryson Dr.)

INDIRECT or MORTGAGEE Index to Real Estate Mortgages — Greenville County, S. C.

To locate names, open at SURNAME INITIAL TAB and refer to Buff Sub-Index sheet for page reference.

KEYS PRINTING CO.

FILE NUMBER DATE OF RECORD	MORTGAGEES FAMILY NAMES	GIVEN NAMES ABCDEFGH	GIVEN NAMES IJKLMNO	GIVEN NAMES PQRSTUVWXYZ	MORTGAGORS	BOOK	PAGE	Amount	BRIEF DESCRIPTION, LOCATION, ETC. (Not Warranted)
4324 Aug. 13, 1962	First	Federal	S., & L.	Assn.	^{etal} Bobby E. Yarbrough	898	241	12,950	Eastdale, Austin Sp. Lot 54 Central ave.
4324 " 13, 1962	"	"	"	"	H. E. Tripp	898	244	22,500	Botany House, Sec. III Lot 318 Bridgewater Dr., College Park
" " "	"	"	"	"	Bruce H. Mosley	898	247	17,500	Lots 2 + 3, Juliane ave., Paris View, Paris Mt. Sp.
" " "	"	"	"	"	Lloyd H. Miller, ^{etal}	898	250	11,500	Lot 12, Paris View Dr., St. Butler Sp.
" " "	"	"	"	"	Henry H. Hanna	898	253	11,000	Lot 125 Buena Vista Dogwood Terrace
" " "	"	"	"	"	Yancey J. Keaton, Jr.	898	256	14,000	Lot 29, Sylvania Dr. Sec. B, Gower Est.
" " "	"	"	"	"	Lloyd H. Kilstrop	898	259	11,700	Lot 277, Assembly Rd. Mountain Park, Paris Mt. Sp.
" " "	"	"	"	"	Rudy Dean Green, ^{etal}	898	262	11,450	Lot 5, Hatkins Rd., Blue
" " "	"	"	"	"	Ray Fant, ^{etal}	898	265	10,000	Lot 10, Arkana Dr. Rantz Sp.
" " "	"	"	"	"	Saint Johns Methodist ^{Church, Jr.}	898	268	43,600	Pine Creek Dr. Woodfields Comm. 2.75 acres, Crittfield Rd. + Cardell Subd. - no. 10
" " "	"	"	"	"	Ruth Ellen Cox	898	271	5900	Lot 5, Bent Bridge Rd., Greenbrier, Austin Sp.
" " "	"	"	"	"	Clyde W. Bridwell	898	274	14,000	Lot 91, Fairlane Dr., CO.
" " "	"	"	"	"	Mauldin Construction ^{CO.}	898	277	11,500	Lot 10 Swanson Court Lane, Greystone Dale
" " "	"	"	"	"	John R. Brockman, ^{etal}	898	280	11,500	Lots 2, 2 + 23, Clarendale, North Hills, also strip
4571 " 15-1962	"	"	"	"	Cora K. Bryan	898	388	6,700	Lots 11 + 12, Russell ave. Edwards Forest
" " "	"	"	"	"	Edward O. Whipple	898	391	14,700	Lot 17, Woodburn Dr.

INDIRECT or MORTGAGEE Index to Real Estate Mortgages — Greenville County, S. C.

To locate names, open at SURNAME INITIAL TAB and refer to Buff Sub-Index sheet for page reference.

KEYS PRINTING CO.

FILE NUMBER	MORTGAGEES	GIVEN NAMES	GIVEN NAMES	GIVEN NAMES	MORTGAGORS	BOOK	PAGE	Amount	BRIEF DESCRIPTION, LOCATION, ETC.
DATE OF RECORD	FAMILY NAMES	ABCDEFGH	IJKLMNO	PQRSTUVWXYZ					(Not Warranted)
4571 Aug. 15-1962	First	Federal	S. & L.	Assn.	Ben S. Irwin	898	394	11,000	on Pinehurst Paris mt. Tp. Lot 42, Linden Dr - Sec 2
4726 " 16-1962	"	"	"	"	et al Bennett E. Hudson	898	459	31,500	on Colonial Est. Lot 1, Parkins Mill Rd.
" " "	"	"	"	"	D. W. Batoon, et al	898	462	15,500	on Orchard acre, Sec 2 Lot 133, Ridge Spring St.
" " "	"	"	"	"	Donald E. Norris, et al	898	465	14,150	on Club View Heights Lot 22, Maynham Blvd.
" " "	"	"	"	"	Glenn H. Paul, et al	898	468	12,000	on (U. S. Hwy. 25) 1/2 acre, Augusta Rd.
4920 " 20-1962	"	"	"	"	Co. Mauldin Construction	899	25	12,500	on Lot 9, Swanson Court
" " "	"	"	"	"	et al Charles H. Martin	899	28	7,500	on Lot near White Horse Rd. Rd. Chick Spgs. Tp.
" " "	"	"	"	"	Co. Mauldin Construction	899	31	67,900	on 73 acres Old Rutherford Inc.
" " "	"	"	"	"	Jack E. Shaw Bldg	899	34	22,000	on Botany Woods, Sec. III Lot 312, Bridgewater Dr.
" " "	"	"	"	"	et al James R. Culbertson	899	37	13,800	on Eastdale Lot 30, Central ave
" " "	"	"	"	"	Jesse L. Helms	899	40	26,000	on Chick Spgs. Tp. (High Spgs. 4) Lot 2, Prop. J. Lee Hill
" " "	"	"	"	"	et al Charles D. Campbell	899	43	12,500	on Sunny acres Lot 22, Burden Circle
5070 " 21-1962	"	"	"	"	William B. Cummings	899	93	14,800	on Oakwood acres Lot 41, Oakwood ave -
5245 " 32-1962	"	"	"	"	Morris H. Duncan	899	157	20,000	on Drexel Terrace Lot 87, Kimberly Lane
5452 " 24-1962	"	"	"	"	H. F. Hearn, et al	899	277	18,000	on Canterbury Hills, Unit One Lot 15, Camelback Rd.
" " "	"	"	"	"	et al Wayne C. Dickshaw	899	280	11,000	on Fenwick Hgts, Sec 2 Paris mt. Tp. Lot 21, Fairlawn Circle

INDIRECT or MORTGAGEE Index to Real Estate Mortgages — Greenville County, S. C.

To locate names, open at SURNAME INITIAL TAB and refer to Buff Sub-Index sheet for page reference.

KEYS PRINTING CO.

FILE NUMBER DATE OF RECORD	MORTGAGEES FAMILY NAMES	GIVEN NAMES ABCDEFGH	GIVEN NAMES IJKLMNO	GIVEN NAMES PQRSTUVWXYZ	MORTGAGORS	BOOK	PAGE	Amount	BRIEF DESCRIPTION, LOCATION, ETC. (Not Warranted)
5452 Apr. 24, 1962	First	Federal	S. & L.	Assn.	William A. Blue	899	283	14,000	Forest-Plat 3. Lot 49, Roberta Dr. Cherokee
"	"	"	"	"	Lewis L. Kilstrap	899	286	16,000	Northside Heights. Lot 18, High View Dr.
"	"	"	"	"	W. Lewis Stoner	899	289	13,500	Mt. St. Perry Rd. Paris Lot 2, Perry Rd. Paris
5591 " 27-1962	"	"	"	"	M. G. Proffitt	899	397	15,500	Ref. Sec. B. Gower Est. Lot 241, Buskingsham
"	"	"	"	"	J. H. Pitto	899	400	17,000	Wellington Green, Chick Spgs. Tp Pt. Lots 3+2, Melbourne Lane
"	"	"	"	"	Mauldin Const. Co.	899	403	14,000	Lot 7, Swanson Court. Homestead Acres.
"	"	"	"	"	Larry G. Shaw	899	406	12,500	Lot 10, Homewood Ave. Ref. Indian Hills.
5849 " 29-1962	"	"	"	"	J. O. Heatherly	899	409	12,500	Lot 42, Hunts Bridge Oakwood Acres.
"	"	"	"	"	J. P. Medlack	899	546	12,000	Lot 38, Oakwood Ave. Phillips Est. Chick Spgs. Tp.
"	"	"	"	"	Pierce W. Strange, jr.	899	549	6,900	Part Tract 1, Prop. Eliza William R. Simmons, Jr.
"	"	"	"	"	H. J. Woods	899	552	13,500	Lot 13, Larkspur Dr. Prop. Silders Creek.
5952 " 30-1962	"	"	"	"	Ethel Waters Hudson	899	555	5,500	40.9 acres, less 8 acres, East Lynn add.
"	"	"	"	"	J. C. Walker, et al Inc.	900	1	8,100	Lot 182, Ridgeway Dr. Bk. T. Fair Height
"	"	"	"	"	Carolina Rentals,	900	4	6,000	Lot 8, Cumberland Ave. Lockwood Heights, Sec. 3
5957 " 30-1962	"	"	"	"	Douglas D. Gleason	900	7	10,400	Lot 43, Blue Mist Drive. East St.
"	"	"	"	"	Sarah M. Hall	900	10	8,500	1 1/4 Acres, White Horse Rd

INDIRECT or MORTGAGEE Index to Real Estate Mortgages — Greenville County, S. C.

To locate names, open at SURNAME INITIAL TAB and refer to Buff Sub-Index sheet for page reference.

KEYS PRINTING CO.

FILE NUMBER	MORTGAGEES	GIVEN NAMES	GIVEN NAMES	GIVEN NAMES	MORTGAGORS	BOOK	PAGE	Amount	BRIEF DESCRIPTION, LOCATION, ETC. (Not Warranted)
DATE OF RECORD	FAMILY NAMES	ABCDEFGH	IJKLMNO	PQRSTUVWXYZ					
6115 Aug. 31, 1962	First	Federal	S. & L.	Assn.	Mouldin Const. Co.	900	95	14,000	Lot 6, Swanson Court Sp.
"	"	"	"	"	Norman H. Burns	900	98	8,900	00 Glenwood Acres, Butler Lot 6, Elmira St.
6183 Sep. 1, 1962	"	"	"	"	Gladys C. Lattimore et al	900	165	11,700	00 Lot 14, Bristol Drive.
"	"	"	"	"	George Milton Greer	900	168	11,000	00 Lot 4, N. S. Hwy. 29 Sp. 27 Orpland Acres Sec 2 Dist
"	"	"	"	"	Arthur P. Campbell et al	900	171	15,000	00 Lot 149, Northway Drive.
"	"	"	"	"	William D. Brown, Jr. et al	900	174	15,500	00 Edwards Forest. Lot 18, Woodburn Dr.
6358 5-1962	"	"	"	"	Robert A. Taylor.	900	177	27,500	00 Lot. By. Pass 291 Height, Gent Sp.
"	"	"	"	"	Malcolm Carter et al	900	281	8,500	00 Lot 71, Knox St-Blendale
"	"	"	"	"	George M. Davis	900	284	12,600	00 Lot 134, Dellwood Drive.
"	"	"	"	"	James Lewis Creamer Co. Inc.	900	287	4,400	00 Oaklawn Sp. Lot 1, Holland Ford Rd.
"	"	"	"	"	J. Louis Coward Const.	900	290	22,000	00 Map 2, Liberty Park Lot 22, Edwards Rd. parts adj. photo. live parts
"	"	"	"	"	Ola Mae B. Nichols et al	900	293	8,700	00 3 acres, Paris Mt Sp + 17.1 acres 4,49 Acres, Patrol Rd.
"	"	"	"	"	J. Earle Stoker, Jr. et al	900	296	16,000	00 Wellington Green, Chick Spgs Sp. Lot 87, Melbourn Lane
6358 Sep. 5, 1962	"	"	"	"	Morris L. Branch	900	299	18,000	00 Rf. Sec. B. Kover Estates. Lot 248, Bushingham
6481 6-1962	"	"	"	"	Leslie + Shan, Inc.	900	379	6,600	00 near West Greerick Lot 10, Clemons Ave.
"	"	"	"	"	Edward S. Burnwell et al	900	382	26,500	00 Borwood Manor. Lot 7, Woodland Way.

INDIRECT or MORTGAGEE Index to Real Estate Mortgages — Greenville County, S. C.

To locate names, open at SURNAME INITIAL TAB and refer to Buff Sub-Index sheet for page reference.

KEYS PRINTING CO.

FILE NUMBER DATE OF RECORD	MORTGAGEES FAMILY NAMES	GIVEN NAMES ABCDEFGHIJ	GIVEN NAMES JKLMNOPQ	GIVEN NAMES RSTUVWXYZ	MORTGAGORS	BOOK	PAGE	Amount	BRIEF DESCRIPTION, LOCATION, ETC. (Not Warranted)
6952 Sep. 11-1962	First	Federal	S. & L.	Assn.	Mauldin Const. Co.	901	19	14,000 ⁰⁰	Lot 5, Swanson Court Road.
"	"	"	"	"	David Reid Blakely	901	22	9,100 ⁰⁰	5.45 Acre, North Parker
"	"	"	"	"	David R. Blakely	901	25	19,500 ⁰⁰	Part Lot 7, S.C. Hwy. 291
"	"	"	"	"	Buddy C. Bridges	901	28	9,500 ⁰⁰	Mauldin Meadows, Paris mt. Tp. Lot 6, Mauldin Circle.
"	"	"	"	"	S. H. Landreth, jr.	901	31	9,500 ⁰⁰	Shamrock Acres. Lot 20, Shamrock Circle.
7063 " 12-1962	"	"	"	"	Green B. Foster, et al	901	57	5,250 ⁰⁰	Pickens Rd. less part sold off 3 1/4 Acre, Marietta
"	"	"	"	"	David R. Millican	901	60	8,550 ⁰⁰	Lot 29, Jindal Ave
7183 " 13-1962	"	"	"	"	George H. Crump, et al	901	112	9,000 ⁰⁰	Chick Spgs. Tp. Lots 6+7, Reid School Rd.
"	"	"	"	"	Charles E. Bridges	901	115	15,000 ⁰⁰	Der Austin Tp. Lot 51, Central Ave - Eastdale
7356 " 15-1962	"	"	"	"	C. H. Roper, et al	901	255	8,500 ⁰⁰	Cherokee Forest, Chick Spgs. Tp. Lot 71, Cherokee Dr. map 2
"	"	"	"	"	Larry H. Shaw	901	258	9,000 ⁰⁰	Thornwood Acres, Sec. 2 Lot 87, Leafwood Dr.
"	"	"	"	"	Mauldin Const. Co.	901	261	12,000 ⁰⁰	Lot 4, Swanson Court.
"	"	"	"	"	J. P. Medlock	901	264	11,500 ⁰⁰	Lot 28, Oakwood Ave. N. Rosewood Acres Chick Spgs. Tp.
"	"	"	"	"	Dorfe M. Johnson	901	267	9,500 ⁰⁰	Lot 3, Brushy Creek Road.
7559 " 18-1962	"	"	"	"	of Chiles, Jrs. Washington Ave Church	901	366	4,500 ⁰⁰	Sumter St. Part Lots 35 + 36.
7682 " 19-1962	"	"	"	"	Walter C. Massey	901	408	3,800 ⁰⁰	Bradley St. Part Lot 2 cov. Carin Dr. +

INDIRECT or MORTGAGEE Index to Real Estate Mortgages — Greenville County, S. C. 22

To locate names, open at SURNAME INITIAL TAB and refer to Buff Sub-Index sheet for page reference.

KEYS PRINTING CO.

FILE NUMBER	MORTGAGEES FAMILY NAMES	GIVEN NAMES ABCDEFGH	GIVEN NAMES IJKLMNO	GIVEN NAMES PQRSTUVWXYZ	MORTGAGORS	BOOK	PAGE	Amount	BRIEF DESCRIPTION, LOCATION, ETC. (Not Warranted)
7930 Sep. 20. 1962	First	Federal	S. & L.	Assn.	M. H. Proffitt	901	517	35,000	Botany Woods, Sec VII Lot 326 Bridgewater Dr.
7949 " 21-1962	"	"	"	"	M. H. Proffitt	901	520	30,000	By Botany Woods Sec VII Lot 313, Bridgewater
8109 " 24-1962	"	"	"	"	Robert Mitchell	901	574	13,550	Greenbrier, Austin Twp Lot 18, Greenbrier Dr.
"	"	"	"	"	J. J. Hutchinson ^{et al}	902	83	4,300	Lot 14 Galphin Drive City
"	"	"	"	"	Mauldin Const. Co.	902	86	12,000	Lot 3 Swanson Court Sts.
8237 " 25-1962	"	"	"	"	Inez B. Hall ^{et al}	902	89	10,000	Lot 4, cor. Also + Franco Mills Mill.
"	"	"	"	"	M. B. Embanks, Jr.	902	169	2,500	Lot 146, Deering St. Sec 2, Fenwick Heights.
"	"	"	"	"	Furman L. Hall	902	172	7,000	Lot 22, Fairlawn Circle Sec. 1, Monaghan Mills.
"	"	"	"	"	Jacqueline N. Hitz ^{Ind + Gen. Sdn.} Jacqueline K. Creagale	902	175	1,500	Lot 89, Hagneworth St. Orchard Acres, Sec. III
"	"	"	"	"	Leslie + Shaw, Inc. ^{et al}	902	178	12,500	Lot 168 Orchard Drive Ave.
8314 " 26-1962	"	"	"	"	Etta S. Yasbray	902	181	4,500	Part Lot 24, Brockman Scuffletown Rd - less part
8571 " 28-1962	"	"	"	"	Sara C. Spann	902	208	18,000	Wart 2-23, 27 acres Oak Hill, Paris Mt. Twp.
"	"	"	"	"	J. J. Cannon, et al	902	373	3,000	Lot 33, Sec. A, Good St. Saponee Dr. Indian Falls.
"	"	"	"	"	J. Ray Jackson ^{et al}	902	376	13,700	Lot 56, cor. Hiwassee Dr. + Twp.
8725 Oct. 1-1962	"	"	"	"	B. L. Farr, et al	902	379	8,600	1.26 acres, Chick Spgs Court.
"	"	"	"	"	Mauldin Const. Co.	902	450	12,000	Lots 1+2, Swanson

22 **INDIRECT or MORTGAGEE** Index to Real Estate Mortgages — Greenville County, S. C.

To locate names, open at SURNAME INITIAL TAB and refer to Buff Sub-Index sheet for page reference.

KEYS PRINTING CO.

FILE NUMBER DATE OF RECORD	MORTGAGEES FAMILY NAMES	GIVEN NAMES ABCDEFGH	GIVEN NAMES IJKLMNO	GIVEN NAMES PQRSTUVWXYZ	MORTGAGORS	BOOK	PAGE	Amount	BRIEF DESCRIPTION, LOCATION, ETC. (Not Warranted)
8725 Oct 1-1962	First	Federal	S. & L.	Assn.	Jack M. McCarter et al	902	453	11,200 ⁰⁰	5.21 Acres, Grove Tr.
8758 " 1-1962	"	"	"	"	J. Paul Rosser,	902	471	19,150 ⁰⁰	Sec A, Homer Estates. Lot 13, Windfield Rd.
"	"	"	"	"	R. H. Grant et al	902	474	5,500 ⁰⁰	Circle, Chick Spgs. Tr. Part Lot 1, Woodfern
"	"	"	"	"	Norma J. Miller	902	477	12,000 ⁰⁰	Rd. Westdale, Austin Tr. Lots 1+2, Sec B, Old Laurens
"	"	"	"	"	L. E. Kery, et al	902	480	20,200 ⁰⁰	Map 2, Cleveland Terrace. Lot 25, McDaniel ave.
8835 " 2-1962	"	"	"	"	James M. Lane, et al	902	548	18,000 ⁰⁰	Estanale H. Morningside Lot 46, cu: Clearview ave. +
8961 " 3-1962	"	"	"	"	John K. Temple, Jr.	903	7	10,600 ⁰⁰	White Horse Heights. Lot 40, Range View Dr.
"	"	"	"	"	William J. Stockford Inc	903	10	22,500 ⁰⁰	Trwy 29, Chick Spgs Tr. Lot 205, Super H. S.
9197 " 5-1962	"	"	"	"	Carolina Rentals	903	145	12,500 ⁰⁰	Homestead Acres Lot 18, Homestead Dr.
"	"	"	"	"	William L. Chappell	903	148	9,250 ⁰⁰	Lot 19, Clemson ave.
"	"	"	"	"	First Church of God, Trs.	903	151	8,000 ⁰⁰	Lot Congaree Road. Green Forest.
9247 " 5-1962	"	"	"	"	Bruce Moseley et al	903	154	11,500 ⁰⁰	Lot 45, Pinnacle Dr, Sec C. Road.
9196 " 5-1962	"	"	"	"	Herman J. Bill	903	157	34,000 ⁰⁰	5 Acres, Cox Bridge Grove Tr.
9271 " 6-1962	"	"	"	"	Claude V. Thompson	903	213	6,350 ⁰⁰	3.15 Acres, N. S. Hwy 29.
9363 " 8-1962	"	"	"	"	Wreston M. Steele	903	275	11,500 ⁰⁰	Camilla Park Lot 107, Cole Rd. Plat 4, Brandon Plant.
"	"	"	"	"	Eugene O. Lark, et al	903	278	850 ⁰⁰	Lot 159, Sec 1, Bryant St.

Anderson

INDIRECT or MORTGAGEE Index to Real Estate Mortgages — Greenville County, S. C. 22

To locate names, open at SURNAME INITIAL TAB and refer to Buff Sub-Index sheet for page reference.

KEYS PRINTING CO.

FILE NUMBER DATE OF RECORD	MORTGAGEES FAMILY NAMES	GIVEN NAMES ABCDEFGHIJ	GIVEN NAMES KLMNO	GIVEN NAMES PQRSTUVWXYZ	MORTGAGORS	BOOK	PAGE	Amount	BRIEF DESCRIPTION, LOCATION, ETC. (Not Warranted)
9617 Oct. 10-1962	First	Federal	S. & L.	Assn.	James H. Mahon ^{et al}	903	376	5,000	Blk I, East Highlands Est. - Lot 29, Claremore Ave - Mauldin, Austin Twp.
9686 " 11-1962	"	"	"	"	Glenn L. Greene	903	437	13,500	Lot 111, Fairfield Dr. Dundale, now Interstate Hwy 85, Gantt Twp.
9695 " 11-1962	"	"	"	"	James F. Winestock, Jr. ^{et al}	903	440	14,300	Lot South West Rd. of By Pass 291, Gower Estates -
9689 " 11-1962	"	"	"	"	Ruby J. Edwards, et al	903	443	14,000	Lot 276, Hembly Rd. Sec. B, Brookwood Forest.
9790 " 12-1962	"	"	"	"	Mauldin Const. Co.	903	524	7,500	Lot 19, Carriage Lane, Sec. 1, Chick Stgs. Twp.
9786 " 12-1962	"	"	"	"	Frank Oliver Ferguson	903	530	14,000	5.75 Acres, Stevenson Rd. - Fenwick Heights, Sec. 2.
9786 " 12-1962	"	"	"	"	Joe P. Stewart	903	527	11,750	Lot 16, Fairlawn Circle Wellington Green, Chick Stgs. Twp.
9988 " 15-1962	"	"	"	"	Jack E. Shaw, Bldg. Inc.	904	13	15,650	Lot 59, Adelaide Drive - Gower Est.
10039 " 15-1962	"	"	"	"	William P. Frazier ^{et al}	904	16	13,750	Lot 284, Don Dr. Sec. B. Camilla Park.
9985 " 15-1962	"	"	"	"	Tye Spearman, et al	904	19	3,100	Lot 57, Flora Ave. map 1, Dr. Thornwood Avee.
10152 " 16-1962	"	"	"	"	Henry C. Harding	904	22	8,500	Lot 94, Sec 2, Leafwood Lane, Brookwood Forest
10279 " 17-1962	"	"	"	"	Mauldin Const. Co.	904	121	8,200	Lot 12, Sec. 1, Carriage Rutherford Rd. Stone Ests
10507 " 19-1962	"	"	"	"	James J. Pearson	904	124	11,700	Part Lots 53, 54, 55 + 56, Sec. B Krust et al, Grove Twp.
	"	"	"	"	Thomas R. Hall, et al	904	169	4,550	Lots 18, 19, 20 + 21, Prop. H. M. East Lynn Add. Butler Twp.
	"	"	"	"	C. R. Turner, et al	904	172	3,500	Lot 163, Sycamore Dr. - Butler Twp.
	"	"	"	"	William C. White	904	323	7,000	2.1 acres - Hwy. 146.

INDIRECT or MORTGAGEE Index to Real Estate Mortgages — Greenville County, S. C.

To locate names, open at SURNAME INITIAL TAB and refer to Buff Sub-Index sheet for page reference.

KEYS PRINTING CO.

FILE NUMBER DATE OF RECORD	MORTGAGEES FAMILY NAMES	GIVEN NAMES ABCDEFGH	GIVEN NAMES IJKLMNO	GIVEN NAMES PQRSTUVWXYZ	MORTGAGORS	BOOK	PAGE	Amount	BRIEF DESCRIPTION, LOCATION, ETC. (Not Warranted)
10507 Oct. 19-1962	First	Federal	S. & L.	Assn.	Lola Day	904	326	2,600	Glenn Grove Park. Lot 115, Monticello ave - Brookwood Forest
10668 22-1962	"	"	"	"	Mauldin Const. Co.	904	329	8,400	Lot 3, Sec. 1, Carriage Lane, Creek Rd. Chick Spgs. Twp
"	"	"	"	"	Harold E. Wade	904	403	4,200	1.9 Acres, Green - Brushy Homestead Acres
"	"	"	"	"	J. H. Hudson, et al	904	406	11,000	Lot 41, Havenhurst Dr.
"	"	"	"	"	Lloyd H. Gilstrap	904	409	13,500	Strip Dr. - Austin Twp Lot 9, Beck's West Golden
10686 22-1962	"	"	"	"	Frank H. Cape, et al	904	412	11,000	Butler Twp. Lot - Sunnyside Lane - Don Dr. Gower Est.
"	"	"	"	"	James B. McCall, Jr. et al	904	415	16,000	Lot 1, Sec. 1 - 1 Parkin Mill Rd.
"	"	"	"	"	J. Grady Armstrong	904	418	3,100	Glenn Grove Park. Lot 21, Coolidge ave.
10906 24-1962	"	"	"	"	Leroy Bridges	904	547	6,800	Gault Twp. Lot - Dempsey Dr - Perry Ave. Extn.
"	"	"	"	"	Berry's Inc. et al	904	544	70,000	Lot Cor. Pendleton St. & Pineforest.
10900 24-1962	"	"	"	"	Joe B. Salesbee	904	541	12,000	Lot 187, Mapleton Dr.
11135 26-1962	"	"	"	"	Queen Esther Griffith	905	78	10,200	Lane Greenacre Dale Lot 31 + Part Lot 30, Cloverdale
11186 27-1962	"	"	"	"	Robert L. Watkins, Jr.	905	124	9,750	Prof. Chapin Spgs. Land Co. Part Lots 1 & 2, Blk F Pearl Ave.
"	"	"	"	"	M. H. Proffitt	905	127	32,000	Botany Woods, Sec. VII Lot 313, Bridgewater Dr.
"	"	"	"	"	John C. Green, Jr.	905	130	8,450	Lot 21, Clemson Ave.
"	"	"	"	"	Eugene Rackley	905	133	7,700	Sharon Park Lot 8, Sharon Dr.

INDIRECT or MORTGAGEE Index to Real Estate Mortgages — Greenville County, S. C. 22

To locate names, open at SURNAME INITIAL TAB and refer to Buff Sub-Index sheet for page reference.

KEYS PRINTING CO.

FILE NUMBER DATE OF RECORD	MORTGAGEES FAMILY NAMES	GIVEN NAMES ABCDEFGHIJ	GIVEN NAMES JKLMNOPQ	GIVEN NAMES RSTUVWXYZ	MORTGAGORS	BOOK	PAGE	Amount	BRIEF DESCRIPTION, LOCATION, ETC. (Not Warranted)
11186 Oct. 29, 1962	First	Federal	S. & L.	Assn.	A. C. Harris, et al	905	136	10,700	00 Glenwood Acres, Butler Tp. Lot 9, Elmira Street.
11285 " 29, 1962	"	"	"	"	Edward J. Brent	905	180	19,350	00 Green Chick Spgs. Tp. Lot 15, Melbourne Lane, Wellington
"	"	"	"	"	et al Grady Ellenburg	905	183	9,000	00 Lot 229, Elizabeth Dr.
"	"	"	"	"	C. Spencer Willingham	905	186	10,400	00 Orchard Acres Chick Spgs. Tp. Lot 159, Edwards Rd. Sec. 2
"	"	"	"	"	Mauldin Const. Co.	905	189	7,800	00 Brookwood Forest Lot 2 Sec. 1, Carriage Lane
"	"	"	"	"	J. O. Medlock	905	192	11,500	00 Oakwood Acres Lot 42, Oakwood ave.
11584 " 31-1962	"	"	"	"	et al Lawrence Clemente	905	300	17,750	00 Plat 3, Cherokee Forest Lot 31, Roberta Dr.
"	"	"	"	"	et al James R. Lawrence	905	303	25,000	00 Lot 8, Rock Creek Dr.
"	"	"	"	"	Lewis L. Gilstrap	905	306	12,000	00 Glendale, Mauldin, Austin Tp. Lot 98, Banner St.
11687 Nov. 1-1962	"	"	"	"	Otis H. McKinnon	905	405	7,800	00 Paris Mt. Tp. Part Lot 1, Batson Drive Rd. + Lockwood Ave. Seltzer
"	"	"	"	"	et al Charles W. West	905	408	12,000	00 Lot 75, cor. Ironides Hill University Circle.
"	"	"	"	"	G. A. Mann	905	411	9,900	00 Lot 26, Blythwood Dr. Sec. 1, Brookwood Forest
11827 " 3, 1962	"	"	"	"	Mauldin Const. Co.	905	484	7,800	00 Lot 4, Carriage Lane, Lee Strip.
"	"	"	"	"	et al Lawrence Reid	905	487	60,000	00 Lots 4+5, Green acre Rd. Botany Woods
"	"	"	"	"	et al N. Graham Proffitt	905	490	17,000	00 Lot 350, Cherokee Dr. Sec. XII Eastdale Subd. - Austin Tp.
"	"	"	"	"	John Leland King	905	493	17,000	00 Lot 52, Central Ave. + Munosa Dr.

INDIRECT or MORTGAGEE Index to Real Estate Mortgages — Greenville County, S. C.

To locate names, open at SURNAME INITIAL TAB and refer to Buff Sub-Index sheet for page reference.

KEYS PRINTING CO.

FILE NUMBER DATE OF RECORD	MORTGAGEES FAMILY NAMES	GIVEN NAMES ABCDEFGHIJ	GIVEN NAMES JKLMNOPQ	GIVEN NAMES RSTUVWXYZ	MORTGAGORS	BOOK	PAGE	Amount	BRIEF DESCRIPTION, LOCATION, ETC. (Not Warranted)
11827 Nov. 2, 1962	First	Federal	S. & L.	Assn.	Mauldin Const. Co.	905	496	7,500	Brookwood Forest Lot 5, Sec 1, Carriage Lane, 2 ^d
11935 5-1962	"	"	"	"	G. F. Zucker, Jr.	905	566	17,000	00 McSwain Gardens, Butler Lot 95, McSwain Drive.
"	"	"	"	"	John P. Batson, Jr.	905	569	35,000	00 Wildair Estates Part Lot 27, Sheraton ave.
11964 5-1962	"	"	"	"	Wallace James, et al	905	572	14,500	00 Dr. Chick Spgs. 2 ^d 0.6 acre, West Side Turner
12166 7-1962	"	"	"	"	James Piskens Freeman, Jr.	906	88	16,400	00 formerly Franklin Rd. Lot Berea Heights Rd.
"	"	"	"	"	Overbrook Baptist Ch.	906	91	12,000	00 Saguenay Park Lot 41, Prescott St.
12166 7-1962	"	"	"	"	Denzel O. Whitmire	906	85	22,850	00 Rd. Lake Forest, Sec 3 Part Lot 124, Hermitage
12416 9-1962	"	"	"	"	L. C. Craig et al	906	235	16,500	00 Wellington Green Lot 74, Adelaide Dr.
"	"	"	"	"	Jack F. Crumley	908	246	9,000	00 Spenny Acres Lot 21, Borden circle
"	"	"	"	"	Ruby B. Bishop	906	309	3,750	00 Iron Rest, Bates 2 ^d Lots 19+20, Hill Top Dr. near
"	"	"	"	"	Cathryn B. Crouch	906	250	28,800	00 Butler 2 ^d 3.80 acres, Pelham Rd.
12416 9-1962	"	"	"	"	Mauldin Const. Co.	906	226	8,000	00 Brookwood Forest Lot 1, Carriage Lane, Sec.
12416 9-1962	"	"	"	"	" " "	906	229	8,400	00 Sec. 1, Brookwood Forest Lot 6, Carriage Lane
"	"	"	"	"	" " "	906	232	7,800	00 Sec. 1, Brookwood Forest Lot 9, Carriage Lane
"	"	"	"	"	" " "	"	"	"	00 Liberty Park
9-1962	"	"	"	"	E. Lucinda Selden	906	306	2,600	00 Lot 6, Proffitt Dr. Riversdale
12416 9-1962	"	"	"	"	Eugene J. Garrett, et al	908	243	13,500	00 Lot 39, River View Dr.

INDIRECT or MORTGAGEE Index to Real Estate Mortgages — Greenville County, S. C. 22

To locate names, open at SURNAME INITIAL TAB and refer to Buff Sub-Index sheet for page reference.

KEYS PRINTING CO.

FILE NUMBER DATE OF RECORD	MORTGAGEES FAMILY NAMES	GIVEN NAMES ABCDEFGH	GIVEN NAMES IJKLMNO	GIVEN NAMES PQRSTUVWXYZ	MORTGAGORS	BOOK	PAGE	Amount	BRIEF DESCRIPTION, LOCATION, ETC. (Not Warranted)
12697 Nov. 13-1962	First	Federal	S. & L.	Assn.	Margaret J. Dean, now Margaret J. Dean Morgan	906	319	9,200	00 Pelham Rd. - Butler 2 1/2 Part Tract 3 Prop. Jones Est.
"	"	"	"	"	B. B. Ovingo, et al	906	322	21,000	00 Court. Chick Spgs. 2 1/2 Part Lot 6, Bermudab
"	"	"	"	"	J. H. Pitts	906	325	15,500	00 Wellington Green Chick Spgs. 2 1/2 Part Lot 2, Melbourne Lane -
"	"	"	"	"	Julian M. Hiott, Jr. et al	906	328	12,500	00 Heights, Austin 2 1/2 Lot 74, Dalewood Dr. - Dalewood
"	"	"	"	"	Henry C. Harding	906	331	8,000	00 Homestead acres Lot 58, Hampshire Dr -
12738 " 14-1962	"	"	"	"	C. N. Wallace, Jr. et al	906	388	20,000	00 De Krodletta Farms 5.29 acres (Tract 7) Summit
"	"	"	"	"	Luther Ray Stone	906	391	12,500	00 Western Hills, Paris Mt. 2 1/2 Lot 77, Secs 1 & 2, Alice Furr Dr.
13055 " 16-1962	"	"	"	"	Ruby M. Hammond et al	906	529	8,700	00 1/2 acre Chick Spgs. 2 1/2 Paris Mt. 2 1/2
"	"	"	"	"	D. H. Mauldin	906	532	8,800	00 Lot, Honeysuckle Dr. - St. University Circle.
"	"	"	"	"	Basil J. Mc Murry	906	535	6,200	00 Lot 3 + Part Lot 2 Campbell Pine Brook Develop
"	"	"	"	"	Lawrence Reich	906	538	10,000	00 Lot 15 Elaine Dr. - Dr. Botany Woods Sec. VII
"	"	"	"	"	Herbert C. Wood	906	541	28,000	00 Lot 330, Bridgewatts Sec A - Gomer Est.
13162 " 19-1962	"	"	"	"	H. Frank Durham	908	35	12,500	00 Lot 61, Hembly Dr.
13162 " 19-1962	"	"	"	"	C. F. Roberts	908	38	7,200	00 Lot - Walton St.
"	"	"	"	"	Robert Earl Ross et al	908	41	11,500	00 Add. to Greenbrier Lot 136, Fairlane Dr. -
13296 " 20-1962	"	"	"	"	Lewis L. Gilstrap	908	101	13,500	00 Eastdale Austin 2 1/2 Lot 29, Cintosh Ave

INDIRECT or MORTGAGEE Index to Real Estate Mortgages — Greenville County, S. C.

To locate names, open at SURNAME INITIAL TAB and refer to Buff Sub-Index sheet for page reference.

KEYS PRINTING CO.

FILE NUMBER DATE OF RECORD	MORTGAGEES FAMILY NAMES	GIVEN NAMES ABCDEFGH	GIVEN NAMES IJKLMNO	GIVEN NAMES PQRSTUVWXYZ	MORTGAGORS	BOOK	PAGE	Amount	BRIEF DESCRIPTION, LOCATION, ETC. (Not Warranted)
13296 Nov 20, 1962	First	Federal	S. & L.	Assn.	^{etal} James Curtis Mobley	908	104	2,150	Wellington Green Chick Lot 30 Rollinggreen Rd.
" "	"	"	"	"	Mauldin Construction Co.	908	107	7,800	1, Brookwood Forest Lot 8, Carriage Lane, Sec.
" "	"	"	"	"	John K. Lambros	908	110	13,500	Reins Newmarket Lot 8 Lauren Rd. Lots + Part Lots, Out of Sale
13411 " 21, 1962	"	"	"	"	James Allen Hall Jr.	908	169	2800	Rd - Chick Spgs. Sp. Lot Old Rutherford
" " "	"	"	"	"	Lewis L. Alexander	908	172	24,000	Heights, Sec. III Lot 37, Stone Lake
" " "	"	"	"	"	Jim D. Thomas	908	175	8400	Lot 2, Greenacre Rd. Hower Est., Sec. 13.
" " "	"	"	"	"	William Cason	908	178	2,600	Lot 204, Shelburne Rd.
" " "	"	"	"	"	George Henry Balentine, Jr. George H. Balentine Jr.	908	181	20,000	Lot Mountain Creek Rd Fenwick Heights, Paris Mt. Sp.
" " "	"	"	"	"	James G. Meek	908	184	12,000	Lot 17, Fairlawn Circle Blk. P Highland
13578 " 24, 1962	"	"	"	"	Ralph Owens	908	350	6000	Lot 6 + Part Lot 5, Dixie ave. VII, Botany Woods
13685 " 26, 1962	"	"	"	"	M. H. Proffitt	908	385	27,000	Lot 349, Cherokee Dr. Sec. Oakwood acres, Chick Spgs.
13685 " 26, 1962	"	"	"	"	Tommy M. Brothers	908	388	14,850	Lot 9, East Lee Rd. Sec. III, Botany Woods
" " "	"	"	"	"	M. H. Proffitt	908	391	22,000	Lot 352, Cherokee Dr. Chandler, Augusta Rd. Gantt Sp.
13740 " 27, 1962	"	"	"	"	Robbins Bros, Inc.	908	455	10,000	Part Tract 7, Prop. Eva Cherokee Forest. Map 2.
13771 " 27, 1962	"	"	"	"	H. R. Jordal	908	465	16,000	Lot 18 Hindemere Dr. Brookforest. Gantt Sp.
" " "	"	"	"	"	Donald E. Bally	908	468	10,500	Lot 32, Fairmont ave. Extr.

INDIRECT or MORTGAGEE Index to Real Estate Mortgages — Greenville County, S. C.

To locate names, open at SURNAME INITIAL TAB and refer to Buff Sub-Index sheet for page reference.

KEYS PRINTING CO.

FILE NUMBER	MORTGAGEES FAMILY NAMES	GIVEN NAMES ABCDEFGH	GIVEN NAMES IJKLMNO	GIVEN NAMES PQRSTUVWXYZ	MORTGAGORS	BOOK	PAGE	Amount	BRIEF DESCRIPTION, LOCATION, ETC. (Not Warranted)
DATE OF RECORD									
13771 Nov. 27-1962	First	Federal	S. & L.	Assn.	Eugene M. Davis	908	471	2900	Franklin Road. Lot 6 + Part Lot 5,
"	"	"	"	"	Mary Helen LaBerta	908	474	5800	+ Catalina on Chick Spgs. Lot on Piedmont Park Rd.
"	"	"	"	"	Christine Y. Merrill et al	908	477	3800	Camilla Park Subd. Lot 128, Beatrice St. Plat 2,
"	"	"	"	"	A. J. Mauldin	908	480	4500	Donnybrook St. Lot 79, on Douglas Ave. "
"	"	"	"	"	John H. Cash, Jr. et al	908	483	15000	Cherokee Dr. Chick Spgs. 27 Lot 259, Yorkshire Dr. +
13919 " 28-1962	"	"	"	"	Arthur E. Frahm	908	510	7500	Sperwood Forest. Lot 22 Le Grand Blvd.
13988 " 29-1962	"	"	"	"	Mauldin Const. Co.	908	591	7800	Brookwood Forest. Lot 20, Sec 1, Holborn Lane
"	"	"	"	"	Mauldin Const. Co.	908	594	7800	Lane Brookwood Forest. Lot 21, Sec 1, Holborn
14202 " 30-1962	"	"	"	"	D. C. Byson	907	63	7,900	Circle, Gantt Sp. Part Lot 3 Horse Shoe
"	"	"	"	"	Allen E. Vaughn	907	66	19,000	Botany Woods, Sec. VII Lot 356 Cherokee Dr.
"	"	"	"	"	Alvin Trammell et al	907	69	19,500	Wellington Green Lot 81, Rollinggreen Rd.
14101 " 30-1962	"	"	"	"	Lillian M. Incher	907	72	12,000	Circle, Fenwick Heights Lot 18, Sec 2 Fairlawn
"	"	"	"	"	Bobby G. Garren	907	75	13,500	+ Fairlane Dr. Austins Dr. Lot on Log Shoals Rd
14327 Dec. 3-1962	"	"	"	"	Francis E. Gibson	907	169	26,000	Botany Woods Sec 3 Lot 131, Chantilly Court
"	"	"	"	"	Leonard E. Howard et al	907	172	21,500	Rosedale, Chick Spgs. 27 Lot 57, Irondoe Circle,
14328 " 3-1962	"	"	"	"	Joseph C. Seaborn	907	175	12,700	Dixie Farms 1 acre, Hollywood Dr.

INDIRECT or MORTGAGEE Index to Real Estate Mortgages — Greenville County, S. C.

To locate names, open at SURNAME INITIAL TAB and refer to Buff Sub-Index sheet for page reference.

KEYS PRINTING CO.

FILE NUMBER DATE OF RECORD	MORTGAGEES FAMILY NAMES	GIVEN NAMES ABCDEFGH	GIVEN NAMES IJKLMNO	GIVEN NAMES PQRSTUVWXYZ	MORTGAGORS	BOOK	PAGE	Amount	BRIEF DESCRIPTION, LOCATION, ETC. (Not Warranted)
14328 Dec. 3-1962	First	Federal	S. & L.	Assn.	Grady E. Hyatt	907	179	5,500	00 Ave. + Franklin Rd. Part Lot 1, in Paris Mt.
14327 3-1962	"	"	"	"	Larry H. Shaw	907	183	12,000	00 Acres, Sec. 2, Chick Spgs. Sp. Lot 131, Ridge Spring St. Orchard
14373 4-1962	"	"	"	"	J. Norman Proppes et al	907	251	17,750	00 Rd. Sec. B. Gomer Est. Lot 249, Buckingham
14559 5-1962	"	"	"	"	Crosby F. D'Oyley	907	308	2,900	00 Lot. Nichols. Ste.
14733 7-1962	"	"	"	"	Mauldin Const. Co.	907	427	9300	00 Brookwood Forest, Lot 23, Holbon Lane, Sec. 1
14722 7-1962	"	"	"	"	Mauldin Const. Co.	907	430	9300	00 Brookwood Forest, Sec. 1 Lot 22, Holbon Lane,
14721 7-1962	"	"	"	"	Charles H. Davis	907	433	2,500	00 Piedmont Mfg. Co. Village, Lot 76, Sec. 4, Walker St.
14717 7-1962	"	"	"	"	Lucille Y. Spivey	907	436	20,350	00 Acres, Sec. III, Chick Spgs. Sp. Lot 61, Fairbairn Dr. Orchard
14728 7-1962	"	"	"	"	Evelyn B. Owens	907	439	4,500	00 Bridge Road 1 Acre, just off Staunton
14949 10-1962	"	"	"	"	Lewis L. Gilstrap	907	535	14,000	00 Der. Austin Sp. Lot 41, Central Av. Eastdale
"	"	"	"	"	Carolina Rentals, Inc.	907	538	5,500	00 Pleasant Valley Gentl. Sp. Lot 108, Pleasant Ridge Ave.
"	"	"	"	"	Botany Woods, Inc.	907	541	31,000	00 Botany Woods, Sec. III Lot 145 - A, Brittany Dr.
15046 11-1962	"	"	"	"	William J. Painter	907	544	15,750	00 Oakwood Acres, Lot 20, Live Oak Way.
"	"	"	"	"	Billy G. Cash et al	907	569	12,000	00 Trail, Edwards Forest, Lot 67, Old Indian
15166 12-1962	"	"	"	"	Virgil B. Simpson et al	907	572	14,400	00 Spenbrier, Austin Sp. Lot 134, Fairlane Drive.
"	"	"	"	"	William R. Williams	909	43	26,000	00 Morningside Subd. Lot 7, Richbourg Rd. Extr.

INDIRECT or MORTGAGEE Index to Real Estate Mortgages — Greenville County, S. C.

To locate names, open at SURNAME INITIAL TAB and refer to Buff Sub-Index sheet for page reference.

KEYS PRINTING CO.

FILE NUMBER	MORTGAGEES	GIVEN NAMES	GIVEN NAMES	GIVEN NAMES	MORTGAGORS	BOOK	PAGE	Amount	BRIEF DESCRIPTION, LOCATION, ETC.
DATE OF RECORD	FAMILY NAMES	ABCDEFGH	IJKLMNO	PQRSTUVWXYZ					(Not Warranted)
15166 Dec. 12-1962	First	Federal	S. & L.	Assn.	Mauldin Const. Co	909	46	84.00	Brookwood Forest, Sec. 1 Lot 7, Carriage Lane
"	"	"	"	"	Thomas Royal Sentell	909	49	14,850	Oakwood Acres. Lot 11, East Lee Rd.
"	"	"	"	"	Francene J. Edwards	909	52	22,900	Gardens, Buttes Jf Lot 87, Mt Swain Dr. Mt Swain
"	"	"	"	"	Wilburn Asbury	909	55	8,000	Crescent Terrace Subd. Part Lot 14, Jones ave.
"	"	"	"	"	Paul Preston Cash, Jr	909	58	4,000	Rd. & Crain St. City view Annex Lots 63, 64, 65, 66, 67, 68, Marion
15253 " 13-1962	"	"	"	"	Maryann B. Schiever	909	145	4,000	Lot 14, Phillips Lane
15392 " 14-1962	"	"	"	"	L. C. Craig, et al	909	184	18,000	Hellington Green, Chick Spgs. Lot 83, Kollingreen Rd.
15392 " 14-1962	"	"	"	"	Mauldin Const. Co.	909	187	84.00	Brookwood Forest Lot 18, Bond St. Sec. 1
15392 " 14-1962	"	"	"	"	Mauldin Const. Co.	909	190	84.00	Brookwood Forest Lot 17, Bond St. Sec. 2
15392 " 14-1962	"	"	"	"	John Robert New	909	193	12,000	Blk. 2, Sec. B, Parkvale Lots 20 & 21, Westview ave
15392 " 14-1962	"	"	"	"	Jack E. Shaw, Bldg. Inc.	909	196	11,500	Orchard Acres Subd. Lot 100, Ridge Spring St.
15456 " 14-1962	"	"	"	"	Robby Glenn Davis	909	221	12,300	Old Pelzer Rd. 1.43 acres County Rd. formerly
15577 " 17-1962	"	"	"	"	Hilbert Strickland	909	273	11,000	Parkvale Subd. Lot 69, Sec. 1, Sandra St.
"	"	"	"	"	J. Luther Couch	909	276	9,000	Hight, Sec. 2, Paris Mt. Jf Lot 23, Fairview Circle, Fenwick
"	"	"	"	"	Henry C. Harding	909	279	6,500	Park, Paris Mt. Jf Lot 56, Sharon Dr. Extr Blaw
"	"	"	"	"	Jesse L. Helms	909	282	28,000	Paris, S.C. + .43 acres Chick Spgs Jf Lot 2, J. Lee Green Prop.

INDIRECT or MORTGAGEE Index to Real Estate Mortgages — Greenville County, S. C.

To locate names, open at SURNAME INITIAL TAB and refer to Buff Sub-Index sheet for page reference.

KEYS PRINTING CO.

FILE NUMBER DATE OF RECORD	MORTGAGEES FAMILY NAMES	GIVEN NAMES ABCDEFGHIJ	GIVEN NAMES KLMNO	GIVEN NAMES PQRSTUVWXYZ	MORTGAGORS	BOOK	PAGE	Amount	BRIEF DESCRIPTION, LOCATION, ETC. (Not Warranted)
15577 Dec. 17, 1962	First	Federal	S. & L.	Assn.	Bruce H. Moseley	909	285	11,000 ⁰⁰	Lot 22, Lilac St. Dy. Botany Woods.
15745 " 19, 1962	"	"	"	"	M. H. Proffitt	909	404	23,000 ⁰⁰	Lot 352, Sec. III, Cherokee M ^c Cain Heights.
15848 " 20, 1962	"	"	"	"	J. C. Langford	909	439	3,000 ⁰⁰	Lot 5, Piedmont ave. Sec. C Green Forest.
"	"	"	"	"	Kenneth H. Ferguson et al	909	442	16,000 ⁰⁰	Lot 45, Pinnacle Drive, Shepherd Forest.
"	"	"	"	"	H. Herbert Johnson et al	909	445	18,000 ⁰⁰	Lot 9, Confederate ave - Drive, Sec 2, Orchard acres.
"	"	"	"	"	Kenneth H. Wyatt et al	909	448	21,300 ⁰⁰	Part Lot 149, Northway
15969 " 21, 1962	"	"	"	"	Richard J. McCasley	909	535	15,650 ⁰⁰	Lot 11, Swanson Court - Brookwood Forest
"	"	"	"	"	Mauldin Const. Co.	909	538	8,400 ⁰⁰	Lot 16, Sec. 1, Bond St - Brookwood Forest
"	"	"	"	"	Mauldin Const. Co.	909	541	9,000 ⁰⁰	Lot 19, Sec. 1, Bond St - Rpl. South Forest Est.
"	"	"	"	"	Bruce Moseley	909	544	11,000 ⁰⁰	Lot 121, West Belvedere Sharon Park, Paris mt. Tp.
16085 " 22, 1962	"	"	"	"	Henry C. Harding et al	910	3	6,500 ⁰⁰	Lot 57, Sharon Dr. Extn. Judson Mills
"	"	"	"	"	Frank Murr et al	910	6	3,800 ⁰⁰	Lot 1, Blk 10 Second St. Alta Vista.
"	"	"	"	"	Albert J. Quigley et al	910	9	11,500 ⁰⁰	Lot 65, Crescent Ave - 3 rd Lincoln Town Paris, Chick Sfgs.
"	"	"	"	"	Rowley Harris Jr.	910	12	1,050 ⁰⁰	Lot 11, Warehouse Court L.C. St., Sec. 1, Ore Village
16192 " 27, 1962	"	"	"	"	Poc Methodist Church	910	57	2,800 ⁰⁰	Part Lot 90, cov. Third ave. Stone Lake Heights
16192 " 27, 1962	"	"	"	"	A. J. Smith	910	60	15,000 ⁰⁰	Lot 66, Sec. 2, Lake Forest Dr.

INDIRECT or MORTGAGEE Index to Real Estate Mortgages — Greenville County, S. C.

To locate names, open at SURNAME INITIAL TAB and refer to Buff Sub-Index sheet for page reference.

NEWS PRINTING CO.

FILE NUMBER	MORTGAGEES	GIVEN NAMES	GIVEN NAMES	GIVEN NAMES	MORTGAGORS	BOOK	PAGE	Amount	BRIEF DESCRIPTION, LOCATION, ETC.
DATE OF RECORD	FAMILY NAMES	ABCDEFGH	IJKLMNO	PQRSTUVWXYZ					(Not Warranted)
16192 Dec. 27, 1962	First	Federal	S. & L.	Assn.	Mildred Elizabeth Stowe	910	63	4850	Chick Spgs. Sp. Lot State Park Rd.
" " "	"	"	"	"	J. A. Maddox, et al	910	66	11,500	Ad., Paris Mt. Sp. 8 1/2 acres Paris Bridge
" " "	"	"	"	"	Edward H. Burette	910	69	3,500	are. + Sixth St. Judson Mills Lot 63, Sec. 4, cor. Second
16458 " 28, 1962	"	"	"	"	C. E. Caldwell, et al	910	136	8800	Lot 4, Biltmore ave. Sec. II, Lake Forest Subd
16583 " 31, 1962	"	"	"	"	Jean LaJoy Trammell	910	205	25,000	Lot 109, Hermitage Rd.
16583 " 31, 1962	"	"	"	"	Myrtle L. Sims	910	208	5,800	Lot 25, East ave. + Honeysuckle Dr. Paris Mt. Sp.
" " "	"	"	"	"	D. W. Mauldin	910	211	10,000	Lot between North Parker Rd Monaghan Subd.
" " "	"	"	"	"	Harold L. Hammett	910	214	8,000	Lot 87, Floyd St. Sec. 2
" " "	"	"	"	"	Harold Jefferson Hopkins	910	217	6,500	Lots 13 + 14, McMakin Dr.
16690 Jan. 2, 1963	"	"	"	"	Chalmers LeRoy Wise	910	277	16,000	Oakwood Acres Lot 38, Oakwood ave.
" " "	"	"	"	"	Wayne L. Rich, et al	910	280	9,000	Shamrock Acres Lot 26, Shamrock Creek
16942 " 4, 1963	"	"	"	"	J. P. Madlock	910	410	12,000	Oakwood acres Lot 29, Oakwood ave.
16942 " 4, 1963	"	"	"	"	Britany Woods Inc.	910	407	32,000	Britany Woods, Sec. III Lot 145, Britany Dr.
17107 " 7, 1963	"	"	"	"	George H. Balentine, Jr. same as George Henry Balentine, Jr.	910	483	23,500	Road. Lot - Mountain Creek
" " "	"	"	"	"	Fred S. Tinsman et al	910	486	9,000	Lot 114, Fairlane Driv.
17219 " 8, 1963	"	"	"	"	J. Louis Coward Const Co. Inc.	910	535	16,500	Lot 2, School St.

22 - INDIRECT or MORTGAGEE Index to Real Estate Mortgages - Greenville County, S. C.

To locate names, open at SURNAME INITIAL TAB and refer to Buff Sub-Index sheet for page reference.

KEYS PRINTING CO.

FILE NUMBER DATE OF RECORD	MORTGAGEES FAMILY NAMES	GIVEN NAMES ABCDEFGH	GIVEN NAMES IJKLMNO	GIVEN NAMES PQRSTUVWXYZ	MORTGAGORS	BOOK	PAGE	Amount	BRIEF DESCRIPTION, LOCATION, ETC. (Not Warranted)
17219 Jan. 8-1963	First	Federal	S. & L.	Assn.	Carrick C. Caldwell et al	910	538	3,500 ⁰⁰	Glenn Grove Park Lot 52, Underwood Ave.
17219 " 8-1963	"	"	"	"	Hilbern L. Harkins	910	541	16,000 ⁰⁰	Blundale, Mauldin. Lot 16, Drury Lane.
17303 " 9-1963	"	"	"	"	Jim D. Thomas et al	910	544	20,000 ⁰⁰	Homer Est. Sec B Lot 293, Wembley Rd- Western Hills
17460 " 10-1963	"	"	"	"	Billy C. Owens et al	911	15	12,550 ⁰⁰	Lot 78, Alice Farr Drive, Judson Mills
17515 " 11-1963	"	"	"	"	Carolyn E. Malaffey	911	18	2,600 ⁰⁰	Lot 33, Sec. 6, E St.
17516 " 11-1963	"	"	"	"	Curtis Fowler	911	45	2,600 ⁰⁰	Lot 2, Mass Terrace. Arc. Cashran Heights.
17515 " 11-1963	"	"	"	"	James H. Crowe et al	911	48	6,500 ⁰⁰	Lot 33, cor. Masey Business Lincoln Court
17767 " 14-1963	"	"	"	"	James C. Sanders	911	158	8,250 ⁰⁰	Lot 21, Gettysburg St.- Gantt Tr.
17811 " 14-1963	"	"	"	"	J. D. Fair	911	161	5,650 ⁰⁰	Lot 2, Old Augusta Rd.-
17967 " 14-1963	"	"	"	"	Mauldin Const. Co	911	167	12,500 ⁰⁰	Lot 14, Swanson Court.
17967 " 14-1963	"	"	"	"	Mauldin Const. Co.	911	171	12,500 ⁰⁰	Lot 8, Swanson Court- Lincoln Court, Gantt Tr
17967 " 14-1963	"	"	"	"	Johnnie Baker	911	164	8,200 ⁰⁰	Lot 9, Gettysburg St.- Sec A, Homer Est.
17967 " 14-1963	"	"	"	"	B. D. Arrowood	911	271	16,550 ⁰⁰	Lot 61, Wembley Dr. Willaire Estates
17967 " 14-1963	"	"	"	"	Jack E. Shaw Bldg. Inc.	911	274	19,000 ⁰⁰	Lot 40, Sheraton Court. Squai Park.
17967 " 14-1963	"	"	"	"	H. C. Burnby	911	277	3,850 ⁰⁰	Lots 30+31, Davis St. Sams Northside Heights.
17967 " 14-1963	"	"	"	"	Lewis L. Kilstrap	911	280	16,500 ⁰⁰	Lot 24, Pine Knoll Dr.

INDIRECT or MORTGAGEE Index to Real Estate Mortgages — Greenville County, S. C. 22

To locate names, open at SURNAME INITIAL TAB and refer to Buff Sub-index sheet for page reference.

KEYS PRINTING CO.

FILE NUMBER DATE OF RECORD	MORTGAGEES FAMILY NAMES	GIVEN NAMES ABCDEFGHIJ	GIVEN NAMES JKLMNOPQ	GIVEN NAMES RSTUVWXYZ	MORTGAGORS	BOOK	PAGE	Amount	BRIEF DESCRIPTION, LOCATION, ETC. (Not Warranted)
19811 Jan. 14-1963	First	Federal	S. & L.	Assn.	G. H. Cantrell	911	283	5500	St. Julian Investm. Co. Lot 5, Blk 4, Mauldin
17767 " 14-1963	"	"	"	"	John Peters, et al	911	286	2600	Rutherford Park Lot 21, Happy ave.
17907 " 15-1963	"	"	"	"	Emma B. Deal Church, Seasons Sons Sons Baptist	911	341	6000	Highly Cedar Sp. Lot 38, Carter Dr. Laurel
"	"	"	"	"	"	911	344	6000	Lots 201+202 + Strip ca Buncombe Rd + North Franklin Rd. also Lot 220, Franklin Road
"	"	"	"	"	Benjamin F. Clyde	911	347	3000	0.93 acre Mauldin 1 acre, Austin Sp. - also
"	"	"	"	"	John M. Flynn	911	353	9300	0.00 Northern Hills, Paris Mt. Sp Lot 147, Alice Farr Dr.
"	"	"	"	"	William Paul Saunders	911	350	13000	0.00 Orchard acres Lot 174, Orchard Dr. Sec. 3.
18100 " 17-1963	"	"	"	"	Douglas H. Wain, et al	911	420	4100	0.00 Rd. Chick Spgs. Sp. Lot near old Rutherford
"	"	"	"	"	H. B. Merritt, et al	911	423	16500	0.00 Lower Est. - Sec. B. 1 Lot 365, Nialack Rd.
18234 " 18-1963	"	"	"	"	Arthur P. Campbell	911	529	17000	0.00 Wellington Green, Chick Spgs. Sp. Lot 18, Melbourn Lane.
"	"	"	"	"	Mauldin Const. Co.	911	532	7800	0.00 Brookwood Forest Lot 15, Bond St. Sec 1
"	"	"	"	"	Mauldin Const. Co.	911	535	8500	0.00 Bond St. Brookwood Forest Lot 14 Sec. 1, Charing Cross Rd.
18454 " 21-1963	"	"	"	"	A. L. Garren et al	912	19	4000	0.00 Welcome View Lot 4, White Horse Rd.
"	"	"	"	"	L. Lamar DuBose	912	22	12900	0.00 Chick Spgs. Sp. Lot 35, Mountain View Arch.
"	"	"	"	"	M. M. Jones, et al	912	25	11000	0.00 Austin Sp. Lot 4, Forester Dr.

INDIRECT or MORTGAGEE Index to Real Estate Mortgages — Greenville County, S. C.

To locate names, open at SURNAME INITIAL TAB and refer to Buff Sub-Index sheet for page reference.

KEYS PRINTING CO.

FILE NUMBER DATE OF RECORD	MORTGAGEES FAMILY NAMES	GIVEN NAMES ABCDEFGH	GIVEN NAMES IJKLMNO	GIVEN NAMES PQRSTUVWXYZ	MORTGAGORS	BOOK	PAGE	Amount	BRIEF DESCRIPTION, LOCATION, ETC. (Not Warranted)
18454 Jan. 21-1963	First	Federal	S. & L.	Assn.	Lois J. Holcombe	912	43	10,500	Parker Rd. Paris Mtn. Sp. Lot 2 + Part Lot 6, North
"	"	"	"	"	Henry C. Harding	912	49	7,100	Park, Paris Mt., Sp. Lot 69, Sharon Dr. Sharon
"	"	"	"	"	Dewey H. Quinn	912	28	3,100	Woodville Heights. Lot 8, Sec B. Oak St.
"	"	"	"	"	Frank C. Moon	912	31	2,000	Lot - Piedmont Rd. Terrace Mansfield Park
"	"	"	"	"	John K. Temple, Jr.	912	34	9,900	Lot 41, Sec 4, Bertrand
"	"	"	"	"	Billy J. Scott Jr.	912	37	9,400	Lot Pine Knoll Dr. Westville -
"	"	"	"	"	Cullen E. Whitfield	912	40	7,650	Lot 18, Clemson ave. near Rd - Oakwood Acres
"	"	"	"	"	John H. Matthews	912	46	11,000	Lot 54, Sec 2, East Lee Woods. McKinney Lane Sec III, Botany
18565 " 22-1963	"	"	"	"	C. R. Maxwell et al	912	144	2,100	Lot 311 cor. Bridgewater Dr. + Smyth, et al + 65,00 Acres Gantt Sp
18703 " 23-1963	"	"	"	"	William Steele Devall et al	912	183	6,750	Part Tract 25, Natl. Hwy. 29. Prop. & a St. Highlands
"	"	"	"	"	Eddie C. Orrell, Jr. Church Tr.	912	186	2,000	Lot 11, Anderson Rd. Anderson Edwards Road
"	"	"	"	"	Aldergate Methodist	912	189	96,500	9.86 Acres, less lots sold off, Bower Est.
18799 " 24-1963	"	"	"	"	Ined H. Jones et al et al	912	192	18,000	Lot 309, Hembler Rd Sec. B. Jr. Prof. William R. Timmons
18799 " 24-1963	"	"	"	"	James E. Tolison	912	225	10,500	Lot 14, Larkspur Dr.
18907 " 25-1963	"	"	"	"	Dorothy B. Davis	912	228	12,500	Lot 10, Jowner St. Extn Oakwood Acres
"	"	"	"	"	Donald O. Turner	912	309	13,850	Lot 28, Oakwood ave -

INDIRECT or MORTGAGEE Index to Real Estate Mortgages — Greenville County, S. C.

To locate names, open at SURNAME INITIAL TAB and refer to Buff Sub-Index sheet for page reference.

SEYS PRINTING CO.

FILE NUMBER	MORTGAGEES	GIVEN NAMES	GIVEN NAMES	GIVEN NAMES	MORTGAGORS	BOOK	PAGE	Amount	BRIEF DESCRIPTION, LOCATION, ETC. (Not Warranted)
DATE OF RECORD	FAMILY NAMES	ABCDEFGH	IJKLMNO	PQRSTUVWXYZ					
19084 Jan. 28-1962	First	Federal	S. & L.	Assn.	James C. Balentine	912	368	18,000	Wellington Green, Chick Stgo. sp. Lot 36, Rollinggreen Rd. Road.
"	"	"	"	"	James C. Balentine	912	389	12,500	Lot 54, Beh & old Sperry. Chestnut Hills No. 1, Inc.
"	"	"	"	"	C. E. Eubanks, et al	912	392	10,000	Lot 42, Kathryn Circle Sec. 1, Brookwood Forest
"	"	"	"	"	Mauldin Const. Co.	912	395	9,300	Lot 13, Charing Cross Rd. Ridge Dr. - Fresh Meadow Farms
19176 29-1963	"	"	"	"	Beatrice H. Jones, Jr.	912	398	12,000	Lot 41, Dent 1, Sec 2, Pine Lockwood Heights.
"	"	"	"	"	L. M. Brown	912	433	10,000	Lot 9, Sec 2, Banner Dr. Lockwood Heights.
19419 Feb. 1-1963	"	"	"	"	L. M. Brown	912	436	10,000	Lot 58, Sec 3, Dula Lane Hillcrest Heights
"	"	"	"	"	Byron K. Bridges	912	563	14,150	Lot 6, Hillcrest Dr. Oakwood Acres.
"	"	"	"	"	J. O. Medlock	912	566	12,500	Lot 31, Oakwood Ave. Homestead Acres.
19631 4-1963	"	"	"	"	Fredric C. Hord, et al	912	569	17,100	Lot 14, Homewood Ave. University Heights
"	"	"	"	"	Wabe H. Myers, Sr	913	55	8,600	Lot 103, Karen Dr. Eggleston Dr. Quinlan Dr
"	"	"	"	"	Lerie L Gilstrap	913	58	13,000	Lot 9, Drury Lane - Sharon Park.
19760 5-1963	"	"	"	"	Bruce H. Moseley	913	61	8,100	Lot 25, Derwood Lane - Brookwood Forest.
"	"	"	"	"	Mauldin Const. Co.	913	122	9,000	Lot 29, Sec 1, Bond St. J. H. Poe Village
"	"	"	"	"	J. C. Cleveland, et al	913	125	2,600	Lot 106, Sec 1, Third Ave. Paris Mt. Dr
"	"	"	"	"	Irene C. Willis	913	128	3,200	1.65 acres, Woodland Dr.

INDIRECT or MORTGAGEE Index to Real Estate Mortgages — Greenville County, S. C.

To locate names, open at SURNAME INITIAL TAB and refer to Buff Sub-Index sheet for page reference.

KEYS PRINTING CO.

FILE NUMBER DATE OF RECORD	MORTGAGEES FAMILY NAMES	GIVEN NAMES ABCDEFGH	GIVEN NAMES IJKLMNO	GIVEN NAMES PQRSTUVWXYZ	MORTGAGORS	BOOK	PAGE	Amount	BRIEF DESCRIPTION, LOCATION, ETC. (Not Warranted)
19760 Feb. 5. 1963	First	Federal	S. & L.	Assn.	Wallace Bran. ^{et al}	913	113	4,500 ⁰⁰	Lot. Hills. Easley Hwy.
"	"	"	"	"	Lawrence Reid	913	116	11,000 ⁰⁰	Brook Dev. Chick Spgs. Pk. Lot 1, Edwards Rd. Pine
"	"	"	"	"	Mauldin Const. Co.	913	119	9,000 ⁰⁰	Brookwood Forest. Lot 31, Sec. 1, Bond St.
"	"	"	"	"	Mauldin Const. Co.	913	131	9,000 ⁰⁰	Brookwood Forest. Lot 30, Sec 1, Bonds St.
"	"	"	"	"	Earl J. Turner	913	134	2,000 ⁰⁰	Millr Mill. Lot 178, Ridge St.
19872 " 6. 1963	"	"	"	"	Lawrence Reid	913	211	13,000 ⁰⁰	Brook Dev. Lot 15, Elaine ave. Pine
"	"	"	"	"	C. H. Nash	913	227	4,000 ⁰⁰	Acres, Gantt Pk. Lot 71, Hull St. Augusta
"	"	"	"	"	Lerie L. Gultrap	913	230	17,500 ⁰⁰	Northside Hgts - Chick Spgs. Pk. Lot 24 Pineknoll Dr.
"	"	"	"	"	E. Lucinda Darden	913	233	5,100 ⁰⁰	Liberty Park Lot 6, Proffitt Dr.
"	"	"	"	"	H. N. Fisher	913	236	6,850 ⁰⁰	Lot West Park ave. Lot "Marshall Estate", Lot Park ave + Lot 35. Marshall Estate.
"	"	"	"	"	"	913	236		
20103 " 8. 1963	"	"	"	"	William Holdemith Co.	913	314	40,000 ⁰⁰	2. Lots, North Main St. P. L. Bruce.
20261 " 11. 1963	"	"	"	"	Herman Smith, Jr. ^{et al}	913	424	7,400 ⁰⁰	Lot 22 unnamed St. Prop Horse Rd.
"	"	"	"	"	Charles A. Grindstaff	913	427	11,000 ⁰⁰	Lot 5, Oage Dr. + White
"	"	"	"	"	Mauldin Const. Co.	913	430	9,000 ⁰⁰	Brookwood Forest. Lot 32, Sec 1, Bond St.
"	"	"	"	"	Mauldin Const. Co.	913	433	9,000 ⁰⁰	Brookwood Forest. Lot 33, Sec 1, Bond St.

INDIRECT or MORTGAGEE Index to Real Estate Mortgages Greenville County, S. C.

To locate names, open at SURNAME INITIAL TAB and refer to Buff Sub-Index sheet for page reference.

KEYS PRINTING CO.

FILE NUMBER	MORTGAGEES	GIVEN NAMES	GIVEN NAMES	GIVEN NAMES	MORTGAGORS	BOOK	PAGE	Amount	BRIEF DESCRIPTION, LOCATION, ETC.
DATE OF RECORD	FAMILY NAMES	ABCDEFGH	IJKLMNO	PQRSTUVWXYZ					(Not Warranted)
20261 Feb. 11-1963	First	Federal	S. & L.	Assn.	(Maryn) Maryn D. Aughtrey	913	436	3500	Glenn Farms Subd. Part Lot 8, Glenn Rd. Sec. C.
"	"	"	"	"	Mauldin Const. Co	913	439	9000	Brookwood Forest Lot 28, Bond St. Sec. 1
"	"	"	"	"	Roy St. Bygones	913	442	8000	Harover St. Fair Heights Lot 12, Blk. H. on Brookdale Ave +
"	"	"	"	"	et al Charles H. Scales, Jr.	913	445	29000	Shyview Dr. + Parkins Mill Rd Lot 39 + Part Lot 39, A, col.
20448 " 12-1963	"	"	"	"	et al James M. Dickson	913	541	4708	Woodside Mills - Lot 14, Spring St. Sec. B.
20540 " 13-1963	"	"	"	"	Lewis L. Gilstrap	913	583	12500	Greenbrier, Austin Sp Lot 17, Greenbrier Dr.
"	"	"	"	"	Lewis L. Gilstrap	913	586	17000	Eastdale Dev. Austin Sp Lot 47, Central Ave.
20672 " 14-1963	"	"	"	"	Gerald A. Kraft	914	43	11000	Dr. - Hlynham Court Lot 10, Adj Parcel, Glenmore
"	"	"	"	"	Larry H. Shaw	914	46	12000	Homestead acres Lot 46, Navenhurst Dr.
"	"	"	"	"	C. Spencer Willingham	914	49	11000	Homestead Acres Lot 61, Hampshire Dr - City
20942 " 18-1963	"	"	"	"	J. M. Swaringen	914	167	14900	Lot 9, Swanson Court Spgs. Rd. Chick Spgs. Sp.
"	"	"	"	"	C. S. Willingham Jr	914	170	27400	1789 Acres (Tract 2) Walker Jenwick Hgts. Paris Mt. Sp
21137 " 20-1963	"	"	"	"	et al Paul Edward Boytee	914	290	11500	Lot 13, Sec 2, Fairlawn Circle Hillington Green, Chick Spgs. Sp
21196 " 21-1963	"	"	"	"	Fred R. Bush	914	335	22950	Lot 83, Rollinggreen Rd - Jenwick Heights, Paris Mt. Sp
"	"	"	"	"	James M. Farr	914	338	11250	Lot 14, Fairlawn Circle, Sec 2, Sec. 1, Chick Spgs. Sp.
"	"	"	"	"	Nancy J. Freeman	914	341	35000	Lot 27, Normandy Rd Botany Woods

INDIRECT or MORTGAGEE Index to Real Estate Mortgages — Greenville County, S. C.

To locate names, open at SURNAME INITIAL TAB and refer to Buff Sub-Index sheet for page reference.

KEYS PRINTING CO.

FILE NUMBER DATE OF RECORD	MORTGAGEES FAMILY NAMES	GIVEN NAMES ABCDEFGH	GIVEN NAMES IJKLMNO	GIVEN NAMES PQRSTUVWXYZ	MORTGAGORS	BOOK	PAGE	Amount	BRIEF DESCRIPTION, LOCATION, ETC. (Not Warranted)
21196 Feb. 21, 1963	First	Federal	S. & L.	Assn.	Nomer B. Elsberry	914	344	8,500 ⁰⁰	Part Lot 3, Simmons ave.
21199 " 21-1963	"	"	"	"	Mauldin Const. Co.	914	347	14,000 ⁰⁰	Lot 7, Swanson Court.
" 21347 " 22-1963	"	"	"	"	Mauldin Const. Co.	914	350	11,800 ⁰⁰	Lot 13, Swanson Court.
" 21541 " 25-1963	"	"	"	"	J. L. Batson	914	397	1,500 ⁰⁰	1.6 acres, Gantt Sp.
"	"	"	"	"	J. Louis Coward	914	400	24,500 ⁰⁰	Liberty Park Subd - Lot 39, Valerie Dr. Map 2.
"	"	"	"	"	L. C. Craig, et al	914	473	17,000 ⁰⁰	Wellington Green, Chick Spgs. Sp. Lot 32, Rollinggreen Road.
"	"	"	"	"	Thomas M. Howard	914	476	4,100 ⁰⁰	St. Slater Village, Bates Sp. Part Lots 2+1, Blk E, Third
"	"	"	"	"	James H. Sentell	914	479	600 ⁰⁰	Lot 3, North St.
"	"	"	"	"	H. Gery M ^c Queen	914	482	8,500 ⁰⁰	Rd - Butler Sp. Lot. Old Sulphur Springs
"	"	"	"	"	Jack E. Shaw Bldg. Inc.	914	485	19,000 ⁰⁰	Add. Willaire Est. Lot 42, Sheraton Court.
"	"	"	"	"	S. M. Aligheri, et al	914	488	23,700 ⁰⁰	Gardens, Butler Sp. Lot 86, M ^r Swain Dr. M ^r Swain
"	"	"	"	"	Henry C. Harding	914	491	7,100 ⁰⁰	Sharon Park, Paris Mt. Sp. Lot 62, Elf Lane - Extn.
" 21755 " 27-1963	"	"	"	"	Ballard Concrete Co.	914	494	15,000 ⁰⁰	Flora Ave. Highland. Part Lots 14+15, Blk O.
"	"	"	"	"	Narry H. Morgan	915	1	14,200 ⁰⁰	near Mauldin. Lot 39, Dry Dr. Greenbriar,
" 21836 " 28-1963	"	"	"	"	Mahlon L. Polk, Jr.	915	4	20,000 ⁰⁰	Opp M ^r Caesar Hunt Dr. Lot 12 Sec C, Lake Creek Rd.
"	"	"	"	"	Jack E. Shaw, et al	915	32	18,500 ⁰⁰	Wellington Green, Chick Spgs. Lot 84, Rollinggreen Rd.

INDIRECT or MORTGAGEE Index to Real Estate Mortgages - Greenville County, S. C. 22

To locate names, open at SURNAME INITIAL TAB and refer to Buff Sub-Index sheet for page reference.

KEYS PRINTING CO.

FILE NUMBER DATE OF RECORD	MORTGAGEES FAMILY NAMES	GIVEN NAMES ABCDEFGH	GIVEN NAMES IJKLMNO	GIVEN NAMES PQRSTUVWXYZ	MORTGAGORS	BOOK	PAGE	Amount	BRIEF DESCRIPTION, LOCATION, ETC. (Not Warranted)
21836 Feb. 28, 1963	First	Federal	S. & L.	Assn.	Lewis L. Gilstrap	915	72	13,000	00 Eutdale Austin Tp. Lot 25, Central Ave. - are.
21948 Mar. 1, 1963	"	"	"	"	Ernest P. Phillips, et al	915	109	15,500	00 Elfton Area Subd. - strip Lockwood Lot 65, Lockwood Ave., Sec 2.
22061 " 2-1963	"	"	"	"	J. P. Medlock	915	165	12,500	00 Oakwood area - Lot 32, Oakwood Ave.
"	"	"	"	"	C. L. Hunnicutt, Jr.	915	168	14,500	00 Oakwood area. Lot 27, Oakwood Ave.
"	"	"	"	"	Mauldin Const. Co.	915	171	12,500	00 Lot 12, Swanson Court.
"	"	"	"	"	Jack E. Shaw, Inc. Bldg.	915	174	7,500	00 Lot 27, Clemson Ave.
"	"	"	"	"	Jack E. Shaw, Bldg. Inc.	915	177	7,500	00 Lot 3, Clemson Ave.
22060 " 2-1963	"	"	"	"	Lewis Smart	915	180	2,900	00 Starline St. - Samson Highlands Lot 24, Loc. Furman Rd. +
22209 " 4-1963	"	"	"	"	Helen H. Walters, et al	915	223	19,000	00 Hampton Gardens Lot 32, Maple St. - Trade
"	"	"	"	"	Wilber E. Satterfield, et al	915	226	12,800	00 Eutdale Austin Tp. Lot 70, Sycamore Dr.
"	"	"	"	"	Ulysses Doyle Campbell	915	229	10,000	00 Rockvale Lot 70, Sandra St. - Sec 1,
"	"	"	"	"	D. W. Mauldin	915	232	9,900	00 Paris Mt. Tp. Lot 2, North Parker Rd.
22297 " 5-1963	"	"	"	"	H. H. Alford	915	289	12,000	00 M. Swain Gardens, Butler Tp. Lot 43, Linwood Ave.
"	"	"	"	"	Inez B. Hall	915	292	10,000	00 Lot 3, also St.
22301 " 5-1963	"	"	"	"	Harold N. Pittman, et al	915	295	8,300	00 Just Grove Tp. Lot, Quinlan Dr. - Quinlan area
"	"	"	"	"	Donald F. Jeseniar, et al	915	298	12,150	00 Part Lot 5 - Part unnumbered

INDIRECT or MORTGAGEE Index to Real Estate Mortgages — Greenville County, S. C.

To locate names, open at SURNAME INITIAL TAB and refer to Buff Sub-Index sheet for page reference.

KEYS PRINTING CO.

FILE NUMBER DATE OF RECORD	MORTGAGEES FAMILY NAMES	GIVEN NAMES ABCDEFGHIJ	GIVEN NAMES KLMNO	GIVEN NAMES PQRSTUVWXYZ	MORTGAGORS	BOOK	PAGE	Amount	BRIEF DESCRIPTION, LOCATION, ETC. (Not Warranted)
22301 Mch 5-1963	First	Federal	S. & L.	Assn.	Hugh B. Cureton	915	301	4,400 ⁰⁰	Lots, Oak Hill, Paris Mt. Sp.
22420 6-1963	"	"	"	"	H. H. Herndon, Jr.	915	337	23,300 ⁰⁰	Green Chick Spgs. Sp. Lot 14, Melbourn Lane, Wellington
22419 6-1963	"	"	"	"	Michael J. Briggs et al	915	340	13,950 ⁰⁰	Eastdale Subd - Lot 15, Drury Lane.
22464 7-1963	"	"	"	"	Joni N. McCullough et al	915	343	11,200 ⁰⁰	Shonwood Acres - Lot 94, Sec 2, Leafwood Dr.
22683 8-1963	"	"	"	"	Albert G. Trammell	915	418	12,000 ⁰⁰	Sec 2, Fenwick Heights Lot 22, Fairlane Circle, Homestead Acres, Plat 1
22682 8-1963	"	"	"	"	Brackett L. Bessey et al	915	474	14,850 ⁰⁰	Lot 19, Homestead Dr. Broadmoor
22852 11-1963	"	"	"	"	Lewis L. Alexander, Jr.	915	477	16,000 ⁰⁰	Lot 45, Woodbury Circle Sec 2, White Horse Heights
22813 11-1963	"	"	"	"	John K. Dimple, Jr.	915	575	10,600 ⁰⁰	Lot 91, Range View Dr. H. N. Leslie, Inc.
22857 11-1963	"	"	"	"	Jean S. Bryson et al	915	578	7,500 ⁰⁰	Lot 30, Clemson ave. Sherwood Forest.
22940 12-1963	"	"	"	"	Hazel L. Watts	915	581	9,500 ⁰⁰	Lot 202 Nottingham Rd. Indian Hills
23061 13-1963	"	"	"	"	H. N. Leslie, Inc. Const. Co. Inc.	915	584	7,500 ⁰⁰	Lot 53, Wivassee Dr. Lot 5, Clemson ave.
23068 13-1963	"	"	"	"	J. Louis Coward	915	587	7,500 ⁰⁰	Chick Spgs. Sp. Lot 5, Iker Road - Valley Dale Subd
	"	"	"	"	William A. Vaughn	916	30	11,500 ⁰⁰	Lot 20, Bagwell St. Subd. 6, Tower Estates
	"	"	"	"	John D. Spence, Jr.	916	68	5,000 ⁰⁰	Lot 1, Dakota Rd. Spgs. Sp.
	"	"	"	"	Carl E. Lee	916	71	21,000 ⁰⁰	Lot 4, Lee Rd. Chick 10,300 ⁰⁰

INDIRECT or MORTGAGEE Index to Real Estate Mortgages - Greenville County, S. C. 22

To locate names, open at SURNAME INITIAL TAB and refer to Buff Sub-index sheet for page reference.

KEYS PRINTING CO.

FILE NUMBER	MORTGAGEES FAMILY NAMES	GIVEN NAMES ABCDEFGH	GIVEN NAMES IJKLMNO	GIVEN NAMES PQRSTUVWXYZ	MORTGAGORS	BOOK	PAGE	Amount	BRIEF DESCRIPTION, LOCATION, ETC. (Not Warranted)
23260	First	Federal	S. & L.	Assn.	Carolina Rentals, Inc.	916	181	00	Add. Hillside Estate
Jul. 15. 1963								20,000	Lot 29, Hillside Lane,
23224	"	"	"	"	Carl B. Holland	916	184	00	Homewood ave, Plat 1
15-1963								11,500	Lot 33, Homestead acres.
23262	"	"	"	"	Calvin E. Pinson, et al	916	187	00	East Over.
15-1963								4,200	Lot 34, Ashley St-
23228	"	"	"	"	Same as Oakvale Enterprises Oakvale Enterprise, Inc.	916	190	00	Oakvale Terrace.
15-1963								6,000	Lot 30, Oakvale Dr.
23259	"	"	"	"	H. N. Leslie, Inc.	916	193	00	Kentland Park.
15-1963								7,500	Lot 13, Kentland Lane,
	"	"	"	"	H. N. Leslie, Inc.	916	196	00	Park.
								7,500	Lot 16, Oak Dr. - Kentland
	"	"	"	"	H. N. Leslie, Inc.	916	199	00	Kentland Park.
								8,700	Lot 19, Oak Drive.
	"	"	"	"	H. N. Leslie, Inc.	916	202	00	Kentland Park.
								8,700	Lot 20, Oak Drive -
23445	"	"	"	"	M. W. Jones, et al	916	291	00	Austin St.
18-1963								11,000	Lot 5, Sorrester Dr.
23514	"	"	"	"	Eugene Rashley	916	294	00	Collinwood Park
18-1963								7,900	Lot 2, Collinwood Lane
23602	"	"	"	"	R. Buford Sanders	916	364	00	Sec 7, Botany Woods.
19-1963								23,000	Lot 22, Kiawahtha Dr.
23612	"	"	"	"	Marion B. Uldrick	916	367	00	Hillside Estate Add.
19-1963								20,000	Lot 26, Hillside Lane.
23715	"	"	"	"	Othella B. Cass	916	418	00	Falls St.
20-1963								36,000	Lot 8, in E. Court St. +
23755	"	"	"	"	Anderson Roy D. Parker	916	427	00	Oaklawn Sp.
20-1963								2,500	14 Acres, Saluda River
23848	"	"	"	"	James L. Knight, et al	916	460	00	Homer Estate, Sec. B.
21-1963								15,900	Lot 254, Buckingham Rd.
	"	"	"	"	J. H. Petto	916	463	00	Peace Haven Sec 1.
								7,300	1.8 Acres, Chick Spgs. Rd.

22 INDIRECT or MORTGAGEE Index to Real Estate Mortgages — Greenville County, S. C.

To locate names, open at SURNAME INITIAL TAB and refer to Buff Sub-Index sheet for page reference.

KEYS PRINTING CO.

FILE NUMBER DATE OF RECORD	MORTGAGEES FAMILY NAMES	GIVEN NAMES ABCDEFGH	GIVEN NAMES IJKLMNO	GIVEN NAMES PQRSTUVWXYZ	MORTGAGORS	BOOK	PAGE	Amount	BRIEF DESCRIPTION, LOCATION, ETC. (Not Warranted)
23848 Mar. 21-1963	First	Federal	S. & L.	Assn.	Ralph W. Tibson, et al	916	466	13,700	Homestead acres Lot 41, Narendhurst Dr.
23930 22-1963	"	"	"	"	M. G. Proffitt, Inc.	916	510	16,200	Sec. B. Hower Estates. Lot 298, Carolina Ave.
24280 26-1963	"	"	"	"	Robert C. Long, et al	917	77	14,000	Bartdale, Austin Jp. Lot 59, East Golden Strip Dr.
"	"	"	"	"	E. E. Oeland	917	80	25,000	Hudson acres. Lot 36, Hudson Dr.
"	"	"	"	"	John O. Vernan, Jr.	917	83	2,000	Rd. + Hilltop Dr. Lots 62, 63 + 64 cor. Little Texas
"	"	"	"	"	Wayne L. Rich, et al	917	86	16,800	Park, Paris Mt. Jp. Lot 30, Colgate Ave. College
"	"	"	"	"	C. Spencer Willingham	917	89	11,000	Acres, Sec 2, Chick Spgs. Jp. Lot 158, Edwards Rd. Orchard
"	"	"	"	"	Walter H. Youngblood, et al	917	92	3,700	Duncan Mill, Village. Lot 9, Sec 3, Wallace St.
24484 28-1963	"	"	"	"	Donald H. Preston	917	203	19,500	Dr. Pineforest. Lots 47 + 48. Lanewood
24608 29-1963	"	"	"	"	C. Vincent Dusker	917	265	9,500	Brookwood Forest. Lot 10, Sec. 1, Carriage Lane
24614 29-1963	"	"	"	"	Eugene F. Neal, et al	917	269	11,700	Honeyuckle Dr. Paris Mt. Jp. Lot between North Parker Rd. +
"	"	"	"	"	Robbie Nell Cox	917	272	2,000	St. Lot 2, East Washington
24609 29-1963	"	"	"	"	Lou G. Barner	917	275	14,000	Austin Jp. Lot 33, Greenbrier Dr.
"	"	"	"	"	Randolph D. Casan	917	278	9,350	Brookwood Forest. Lot 9, Sec 1, Carriage Lane
"	"	"	"	"	Daniel L. Fowler	917	281	9,200	Brookwood Forest. Lot 5, Sec 1, Carriage Lane
"	"	"	"	"	Lewis L. Gilstrap	917	284	14,000	Greenfield, Austin Jp. Lot 17, Greenbrier Dr.

INDIRECT or MORTGAGEE Index to Real Estate Mortgages Greenville County, S. C. 22

To locate names, open at SURNAME INITIAL TAB and refer to Buff Sub-Index sheet for page reference.

KEYS PRINTING CO.

FILE NUMBER	MORTGAGEES	GIVEN NAMES	GIVEN NAMES	GIVEN NAMES	MORTGAGORS	BOOK	PAGE	Amount	BRIEF DESCRIPTION, LOCATION, ETC. (Not Warranted)
DATE OF RECORD	FAMILY NAMES	ABCDEFGH	IJKLMNO	PQRSTUVWXYZ					
24609 Dec. 29-1963	First	Federal	S. & L.	Assn.	Richard O. Kuehne ^{et al}	917	287	18,000	Wellington Green Lot 29, Rollinggreen Rd. - Trail, Lakemont Subd. - Hunts
"	"	"	"	"	Harase A. McAlister	917	290	9,800	Lots 9+10, Pocatashsee Oakwood acres
"	"	"	"	"	J. P. Medlock	917	298	11,700	Lot 30, Oakwood ave. Indian Hills
24805 Apr. 1-1963	"	"	"	"	Carol R. Bennett	917	377	10,200	Lot 22, Hiwassee Drive
24807 " 1-1963	"	"	"	"	Henry C. Harding	917	380	7,600	Dr. - Ext. Sharon Park, Prisms, - Lot 64, Elf Lane + Melody Road, Butler Tr.
24786 " 1-1963	"	"	"	"	L. M. Saxon	917	383	12,000	Lot, less parts, Woodcuff near Mauldin, Austin Tr.
24925 " 2-1963	"	"	"	"	William K. Greer	917	361	2,250	79+ acres, Knollwood Dr. Lane, Brookwood Forest
24987 " 2-1963	"	"	"	"	James C. Clardy	917	479	9,750	Lot 4, Sec 1, Carriage Brookwood Forest
"	"	"	"	"	Charles D. Stephens	917	482	11,120	Lot 1, Sec 1, Carriage Lane Brookwood Forest
24986 " 2-1963	"	"	"	"	Joe Dean Garner	917	485	11,500	Lot 2, Sec 1, Carriage Lane
24925 " 2-1963	"	"	"	"	Jesse Cleveland Smith	917	488	7,000	Lot 23, Perry Road Oakwood acres, Sec 2
25064 " 3-1963	"	"	"	"	Larry H. Shaw	917	549	9,500	Lot 45, Idlewood ave. "Addition to Hildaire Estates"
25081 " 3-1963	"	"	"	"	J. H. Pitts	917	552	19,600	Lot 37, Ramblerwood Dr. Austin Tr.
"	"	"	"	"	J. B. Moore et al known as Leslie + Shaw, Inc	917	555	10,000	Lot 57, Hickory Lane, Arvin Park
"	"	"	"	"	H. E. Shaw, Inc. formerly	917	558	9,200	Lot 49, Sheffield Lane
"	"	"	"	"	H. E. Shaw, Inc.	917	561	5,000	Grand View, Briller Tr. Lot 26, Crestmore Dr.

INDIRECT or MORTGAGEE Index to Real Estate Mortgages — Greenville County, S. C.

To locate names, open at SURNAME INITIAL TAB and refer to Buff Sub-Index sheet for page reference.

KEYS PRINTING CO.

FILE NUMBER DATE OF RECORD	MORTGAGEES FAMILY NAMES	GIVEN NAMES ABCDEFGH	GIVEN NAMES IJKLMNO	GIVEN NAMES PQRSTUWXYZ	MORTGAGORS	BOOK	PAGE	Amount	BRIEF DESCRIPTION, LOCATION, ETC. (Not Warranted)
25081 Apr. 3-1963	First	Federal	S. & L.	Assn.	Co. Inc. J. Louis Conrad Const.	917	564	11,500 ⁰⁰	Click Spgs. Sp. Lot 4, Ikes Road.
25180 Apr 4-1963	"	"	"	"	etal Fred P. Gibson,	918	18	8,500 ⁰⁰	Sec 2. Mansfield Park. Lot 27, Du Bernet Drive
" " " 25309 " 5-1963	"	"	"	"	Douglas F. Langley	918	30	10,800 ⁰⁰	Fenwick Hgts. Paris mt Sp. Lot 9, Sec II Fairlawn Circle
" " " " " "	"	"	"	"	Mauldin Const. Co	918	87	12,500 ⁰⁰	Lot 18, Swanson Court.
" " " " " "	"	"	"	"	Mauldin Const. Co.	918	90	12,500 ⁰⁰	Lot 16, Swanson Court
" " " " " "	"	"	"	"	Mauldin Const. Co.	918	93	12,500 ⁰⁰	Lot 17, Swanson Court.
" " " " " "	"	"	"	"	Robert J. Casey	918	96	11,750 ⁰⁰	Brookwood Forest. Lot 20, Halborn Lane, Sec 1,
" " " " " "	"	"	"	"	etal J. Roy McKittrick	918	99	9,100 ⁰⁰	Bethel Road. 0.88 Acres + 0.78 Acres
" " " " " "	"	"	"	"	Lewis L. Gilstrap	918	102	13,700 ⁰⁰	Drive, Eastdale, Austin Sp. Lot 124, North Holden Strip
" " " " " "	"	"	"	"	etal James W. Gossett	918	105	7,300 ⁰⁰	(S. Franklin Rd.) Lots 10+11, McBeth St.
25646 " 9-1963	"	"	"	"	etal William H. Hensley	918	277	1,550 ⁰⁰	Rd. Paris mt. Sp. 1 acre, Blackberry Valley
" " " " " "	"	"	"	"	etal Conway J. Pruitt	918	280	10,000 ⁰⁰	Circle, Fenwick Hgts. Lot 12 Sec. 2, Fairlawn
" " " " " "	"	"	"	"	Melvin F. Lockaby	918	283	13,050 ⁰⁰	Eastdale Develop. Austin Sp. Lot 72, Sycamore Dr.
25653 " 9-1963	"	"	"	"	etal John H. Brandon	918	286	7,250 ⁰⁰	Vista Hills. Lot 64, Ridgcrest Dr.
25633 " 9-1963	"	"	"	"	James M. Holcombe	918	289	12,000 ⁰⁰	Mauldin, Austin Sp. Lot 116, Drury Lane, Glendale
25883 " 11-1963	"	"	"	"	Ben F. Masters, et al	918	395	16,950 ⁰⁰	"Add Greenbrier - Lot 121, Fairlane Dr.

INDIRECT or MORTGAGEE Index to Real Estate Mortgages — Greenville County, S. C.

To locate names, open at SURNAME INITIAL TAB and refer to Buff Sub-Index sheet for page reference.

KEYS PRINTING CO., GREENVILLE, S. C.

()

FILE NUMBER DATE OF RECORD	MORTGAGEES FAMILY NAMES	GIVEN NAMES ABCDEFGH	GIVEN NAMES IJKLMNO	GIVEN NAMES PQRSTUVWXYZ	MORTGAGORS	BOOK	PAGE	Amount	BRIEF DESCRIPTION, LOCATION, ETC. (Not Warranted)
25876 Apr. 11-1963	First	Federal	S. & L.	Assn.	J. Calvin Peace, III	918	398	11,300	00 Lane Brookwood Forest, Sec 1 Part Lot 12, Carriage
25970 " 11-1963	"	"	"	"	Mauldin Const. Co.	918	401	12,000	00 Lot 1 Swanson Court Court.
"	"	"	"	"	Mauldin Const. Co.	918	404	12,000	00 Part Lot 3, Swanson
"	"	"	"	"	Mauldin Const. Co.	918	407	7,500	00 Rd. Sec 1, Brookwood Forest. Lot 43 Charing Cross
"	"	"	"	"	Mauldin Const. Co.	918	410	7,500	00 Rd. Brookwood Forest. Lot 42 Sec 1, Charing Cross
"	"	"	"	"	Mauldin Const. Co.	918	413	14,000	00 Part Lot 4 Swanson Court
"	"	"	"	"	Mauldin Const. Co.	918	416	14,000	00 Lot 6 Swanson Court.
"	"	"	"	"	Mauldin Const. Co.	918	419	12,000	00 Lot 2 Swanson Court.
25916 " 11-1963	"	"	"	"	Mauldin Const. Co.	918	422	11,500	00 Lot 10 Swanson Court Botany Woods, Sec. III
"	"	"	"	"	Lewis L. Alexander	918	425	31,500	00 Lot 142 Brittany Dr. Homer Est. sec B.
"	"	"	"	"	Larry E. Brock	918	428	11,000	00 Lot 296 Amber Dr. Carnilla Park Map 2
"	"	"	"	"	Grady J. Cartee	918	431	52,000	00 Lot 53, Flora Ave. Road.
"	"	"	"	"	Max C. Brandon	918	434	15,500	00 3.65 Acre Rocky Creek Sunwick Hgts. Sec 2, Div. 2, 4p
26033 " 12-1963	"	"	"	"	Frank Hall <i>et al</i>	918	437	3,500	00 Lot 8, Fairlawn Circle Sunny Acres
"	"	"	"	"	William J. Capper	918	521	13,450	00 Lot 15, Wildrose Lane, + Salem Court.
"	"	"	"	"	J. H. Brooks, <i>et al</i>	918	524	12,000	00 Lot 29, Klauer St.

INDIRECT or MORTGAGEE Index to Real Estate Mortgages — Greenville County, S. C.

To locate names, open at SURNAME INITIAL TAB and refer to Buff Sub-Index sheet for page reference.

KEYS PRINTING CO., GREENVILLE, S. C.

FILE NUMBER DATE OF RECORD	MORTGAGEES FAMILY NAMES	GIVEN NAMES ABCDEFGH	GIVEN NAMES IJKLMNO	GIVEN NAMES PQRSTUVWXYZ	MORTGAGORS	BOOK	PAGE	Amount	BRIEF DESCRIPTION, LOCATION, ETC. (Not Warranted)
26033 Apr. 12-1963	First	Federal	S. & L.	Assn.	Perry S. Luthi	918	527	15,000	Sec. 2, Botany Woods. Lot 245, Rollinggreen Rd.
26234 15-1963	"	"	"	"	D. W. Mauldin	919	67	10,000	Parker Rd. Paris Mt. Sp. Lot 1, Honeyuckle Dr. + North
"	"	"	"	"	Carl J. Holz (same as Oakvale Enterprise)	919	70	13,500	Plat A, Mansfield Park Lot 41, Bertrand Service
"	"	"	"	"	Oakvale Enterprise, Inc.	919	55	6,000	Terrace, Hunt Sp. Lot 31, Oakvale Drive, Oakvale
"	"	"	"	"	Samuel A. Roberson	919	58	13,000	Brookwood Forest. Lot 22 Sec 1, Halborn Lane,
"	"	"	"	"	Mauldin Const. Co.	919	61	7,500	Brookwood Forest. Lot 44 Charing Cross Rd.
"	"	"	"	"	Mauldin Const. Co.	919	64	7,500	Brookwood Forest. Lot 45 Charing Cross Rd.
"	"	"	"	"	Loris L. Helstrap	919	73	14,000	Austin Sp. Lot 48, Dry Drive, Greenbrier,
"	"	"	"	"	Jack H. Dillard	919	76	12,400	Sec. C Woodfields. Lot 164, Pine Creek Drive,
"	"	"	"	"	William C. White	919	79	9,000	2.1 acres, Butler Sp.
26272 " 16-1963	"	"	"	"	Freddie C. Collins	919	183	8,100	Lot 2, Pittman Circle
"	"	"	"	"	Bobby C. Nynn, et al	919	186	8,050	Lot 3, Pittman Circle
"	"	"	"	"	Sherman E. Newman	919	189	5,100	Lot 9, Blk. 3, Patton St. Weights, Paris Mt. Sp.
"	"	"	"	"	John Mitchell Garrett	919	192	5,500	Lot 24, Ruby Dr., New Furman Homestead Apts.
"	"	"	"	"	Robert C. Bersby	919	195	17,000	Lot 37, Navenhurst Dr.
26455 " 17-1963	"	"	"	"	Arthur P. Campbell	919	259	12,500	Orchard Acres Lot 232, Sec 3, Orchard Dr.

INDIRECT or MORTGAGEE Index to Real Estate Mortgages — Greenville County, S. C.

To locate names, open at SURNAME INITIAL TAB and refer to Buff Sub-Index sheet for page reference.

KEYS PRINTING CO., GREENVILLE, S. C.

FILE NUMBER DATE OF RECORD	MORTGAGEES FAMILY NAMES	GIVEN NAMES ABCDEFGH	GIVEN NAMES IJKLMNO	GIVEN NAMES PQRSTUVWXYZ	MORTGAGORS	BOOK	PAGE	Amount	BRIEF DESCRIPTION, LOCATION, ETC. (Not Warranted)
26455 Apr. 17-1963	First	Federal	S. & L.	Assn.	Edgar Odom	919	262	14,000	00 Old Augusta Rd. Lots 7 & 8 cor. Capital ave & Arer. Sec. 2 Chick Spgs. Tp
					George H. Marsh, Jr.	919	265	15,500	00 Lot 151, Northway Dr. Oakland Chick Spgs. Tp
					Richard Halder et al	919	268	5,000	00 Lot Reich School Rd. Eastdale, Austin Tp.
26574 18-1963					Edwin R. Watkins	919	335	11,500	00 Lot 8 Drury Lane - Leland Circle, Paris mt. Tp.
26520 18-1963					Charles M. Reeves	919	338	11,000	00 Lot 7, Cedar Lane Rd. + Shelburne Estates -
26536 18-1963					Lawrence Reid	919	341	17,600	00 Lot 1, Edwards Rd. Add. Brandon Plant -
26573 18-1963					Charlie B. Murrell	919	353	3,675	00 Lot 19, Sec 1, Drury Bend. Fenwick Heights -
26730 19-1963					Jimmie H. Bernette	919	421	9,500	00 Lot 10, Sec 2, Fairlawn Circle, near City.
26948 22-1963					Ruby Turner	919	493	3,000	00 Lot 7, Paine St. City near City.
26948 22-1963					J. P. Medlock	919	496	13,000	00 Lot 50, Oakwood ave. Brookwood Forest.
					Mauldin Const. Co.	919	499	7,500	00 Lot 47, Charing Cross Rd. Brookwood Forest.
					Mauldin Const. Co.	919	502	7,500	00 Lot 46, Charing Cross Rd. St. City View -
					L. L. Medlin	919	505	3,600	00 Lot 144, Blk C, Mc Dade Brookwood Forest.
					Kenith F. Blackburn	919	508	10,950	00 Lot 21, Sec 1, Nalbora Lane, near City.
27000 23-1963					Mauldin Const. Co.	920	13	14,000	00 Lot 5, Swanson Court. City Helm Grove Park.
					Margaret Styles Davenport	920	16	3,800	00 Lot 43, Brunson St.

INDIRECT or MORTGAGEE Index to Real Estate Mortgages — Greenville County, S. C.

To locate names, open at SURNAME INITIAL TAB and refer to Buff Sub-Index sheet for page reference.

KEYS PRINTING CO., GREENVILLE, S. C.

FILE NUMBER DATE OF RECORD	MORTGAGEES FAMILY NAMES	GIVEN NAMES ABCDEFGH	GIVEN NAMES IJKLMNO	GIVEN NAMES PQRSTUVWXYZ	MORTGAGORS	BOOK	PAGE	Amount	BRIEF DESCRIPTION, LOCATION, ETC. (Not Warranted)
27148 Apr 24-1963	First	Federal	S. & L.	Assn.	<i>et al</i> Ellen R. Holcombe	920	116	9700	<i>00</i> Road. Lot - Jarvis Bridge Sp.
27318 25-1963	"	"	"	"	<i>et al</i> Fred A. Blackwell	920	157	13100	<i>00</i> Glendale, Mauldin's Addition Lot 115, Drury Lane
27322 25-1963	"	"	"	"	<i>et al</i> Randolph Carson	920	160	12500	<i>00</i> Unit 1, Cantebury Hills Lot 5, Camelback Rd.
27316 25-1963	"	"	"	"	<i>et al</i> Bruce N. Baker, Jr.	920	163	14900	<i>00</i> Pine Creek Over, Chick Spgs. Lot 2, Edwards Rd.
27326 25-1963	"	"	"	"	<i>et al</i> P. C. Bragg, et al	920	166	14950	<i>00</i> Sec A Hower Est. Lot 60, Trembley Dr.
27468 26-1963	"	"	"	"	<i>et al</i> C. A. Talley	920	169	9500	<i>00</i> Farmington Acres Lot 49, Cherrylane Dr.
27691 29-1963	"	"	"	"	<i>et al</i> Charles H. Jones, Jr.	920	244	11550	<i>00</i> Brookwood Forest Lot 19, Sec 1, Bond St.
27693 29-1963	"	"	"	"	<i>et al</i> M. H. Proffitt, Inc.	920	247	16500	<i>00</i> Hower Est. Lot 333, Hiwaleah Rd, Sec B.
27636 29-1963	"	"	"	"	<i>et al</i> M. H. Proffitt, Inc.	920	250	16000	<i>00</i> Sec B, Hower Est. Lot 332, Hiwaleah Rd.
27641 29-1963	"	"	"	"	<i>et al</i> George Sweeney	920	347	6350	<i>00</i> Lot Davis Rd. South Sp Chestnut Hills #1
27996 May 1-1963	"	"	"	"	<i>et al</i> C. E. Eubanks, et al	920	350	11000	<i>00</i> Lot 42, Kathryn Circle acres.
	"	"	"	"	<i>et al</i> James D. Gentry	920	353	12600	<i>00</i> Lot 34, Cole Road - Welcome Kimberly Lane, Dreyel Terrace
	"	"	"	"	<i>et al</i> H. Lewis Stoner	920	356	21000	<i>00</i> Lot 83 ed. Dillouse Circle + Part Lot 2, West Parker Rd.
	"	"	"	"	<i>et al</i> Jack E. Newsome, et al	920	359	4700	<i>00</i> Dorningside, Butler Sp Lot 50, Estanolle St.
	"	"	"	"	<i>et al</i> Ida D. Pruitt	920	362	13000	<i>00</i> Oak Forest Subd. Lot 14, Oak Forest Drive -
	"	"	"	"	<i>et al</i> Edward L. Penland	920	568	11700	

INDIRECT or MORTGAGEE Index to Real Estate Mortgages — Greenville County, S. C.

To locate names, open at SURNAME INITIAL TAB and refer to Buff Sub-Index sheet for page reference.

KEYS PRINTING CO., GREENVILLE, S. C.

FILE NUMBER DATE OF RECORD	MORTGAGEES FAMILY NAMES	GIVEN NAMES ABCDEFGH	GIVEN NAMES IJKLMNO	GIVEN NAMES PQRSTUVWXYZ	MORTGAGORS	BOOK	PAGE	Amount	BRIEF DESCRIPTION, LOCATION, ETC. (Not Warranted)
28001 May 1. 1963	First	Federal	S. & L.	Assn.	Robert H. Griffith	920	571	24,000	00 Park, Map 2 - Chick Stags. Sp Lot 29, Andrea Lane, Liberty
27996 1-1963	"	"	"	"	et al Harrell N. Freeman	920	585	9,000	00 Michael Park. Lot 12, Michael Dr.
28025 2-1963	"	"	"	"	Norma Jean P. Kelley	921	41	11,000	00 Lot. Piedmont Park Rd
28031 2-1963	"	"	"	"	et al Richard L. Watson	921	44	19,500	00 Hunt Sp. Lot. Old Grove Rd.
28100 2-1963	"	"	"	"	Benny R. Phillips	921	47	11,250	00 (Brentwood Dr) Craftstone Blvd Lot 10, Sec 7 Mitchell Ave.
"	"	"	"	"	J. H. Duggan	921	50	10,750	00 Brookwood Forest Lot 17, Sec 1, Bond St.
"	"	"	"	"	Jean J. Varat	921	53	27,000	00 Stone Lake Hgh - Sec III Lot 43 Stone Lake Dr.
28191 3-1963	"	"	"	"	Inc. Carolina Rentals	921	155	18,000	00 Wildaire Estates. Lot 30, Wildaire Lane, add.
28215 3-1963	"	"	"	"	Marion B. Aldrich	921	158	22,300	00 Wildaire Estates add Lot 41, Sheraton Court.
28223 3-1963	"	"	"	"	et al James R. Flinkingshelt	921	161	12,000	00 Perkins Mill Rd. Lot 3 + Part Lots 2, 108 + 109.
28215 3-1963	"	"	"	"	Herbert C. Wood	921	164	2,500	00 Fairview Sp. Lot 9, Mamee Se.
"	"	"	"	"	Herbert C. Wood	921	167	2,500	00 Fairview Sp. Lot 10, Mamee Se.
"	"	"	"	"	Mildon Vertunde White	921	170	7,500	00 Grove Sp. Lot 17, Sunny Lane.
28448 6-1963	"	"	"	"	(or Erigo) et al Kenneth Edward Evans	921	273	1,300	00 Lot. Central Court. Lane, Botany Woods, Sec II
"	"	"	"	"	Brad D. Hafford Jr	921	276	29,000	00 Lot 73, Round Rd + Heathstone Dr. Eastdale Dr. Austin Sp
"	"	"	"	"	Steve B. Tate	921	279	15,000	00 Lot 73, Nath Holden Strip

INDIRECT or MORTGAGEE Index to Real Estate Mortgages — Greenville County, S. C.

To locate names, open at SURNAME INITIAL TAB and refer to Buff Sub-Index sheet for page reference.

KEYS PRINTING CO., GREENVILLE, S. C.

FILE NUMBER DATE OF RECORD	MORTGAGEES FAMILY NAMES	GIVEN NAMES ABCDEFGH	GIVEN NAMES IJKLMNO	GIVEN NAMES PQRSTUVWXYZ	MORTGAGORS	BOOK	PAGE	Amount	BRIEF DESCRIPTION, LOCATION, ETC. (Not Warranted)
28448 May 6-1963	First	Federal	S. & L.	Assn.	M. M. Jones et al	921	282	11,000	Homestead Acres Lot 36 Havenhurst Dr.
"	"	"	"	"	Ralph Ligon King, Jr	921	285	11,450	Austin Tp. Lot 115, Fairlane Dr.
"	"	"	"	"	Marvin H. Stewart	921	288	10,500	Lot - Hwy. 25.
28552 7-1963	"	"	"	"	Tommy H. Stephens	921	345	9,750	Fenwick Hgls. Sec 2, Paris Mt. Tp Lot 8, Fairlawn Circle
28670 8-1963	"	"	"	"	Harry E. Hunt, Jr	921	396	11,700	Paris Mt. Tp. Lot North Parker Rd.
28750 9-1963	"	"	"	"	Claude H. Cantrell	921	438	9,500	Kentland Park. Lot 31, Kentland Lane
28891 10-1963	"	"	"	"	Frank Peter Ancheramer	921	541	12,700	Subd. - Austin Tp Lot 55, Central Ave. - Eastdale
28894 10-1963	"	"	"	"	Calvin M. Thompson	921	544	7,000	Ottoway Dr. - Lennear Dr Highlands. Lot 34, cor. East Paris Road
28901 10-1963	"	"	"	"	J. O. Jones	921	547	4,000	Chick Spgs. Tp. Lot 4, Prop. J. O. Jones.
29051 13-1963	"	"	"	"	Walter B. Crawford	922	65	8,600	Lot 6 Charlotte St. Wellington Green.
"	"	"	"	"	L. C. Craig, et al	922	68	18,500	Lot 1, Melbourn Lane Spgs. Tp.
"	"	"	"	"	Gerald J. Crawford	922	71	14,500	Lot 30 Mabel Ave. - Chick Spgs. Tp.
"	"	"	"	"	Joel F. Davidson	922	74	13,500	Orchard Acres Sec. 2. Lot 159, Edwards Road.
"	"	"	"	"	Mack M. Gaha	922	77	8,000	Sunny Acres. Lot 18, Borden Circle
"	"	"	"	"	John H. Temple, Jr	922	80	12,000	Sec. 4, Mansfield Park. Lot 58, White Horse Rd.
"	"	"	"	"	H. E. Shant, Inc. formerly	922	83	9,650	Iron Park. Lot 49, Sheffield Lane

INDIRECT or MORTGAGEE Index to Real Estate Mortgages — Greenville County, S. C.

To locate names, open at SURNAME INITIAL TAB and refer to Buff Sub-Index sheet for page reference.

KEYS PRINTING CO., GREENVILLE, S. C.

()

FILE NUMBER DATE OF RECORD	MORTGAGEES FAMILY NAMES	GIVEN NAMES ABCDEFGH	GIVEN NAMES IJKLMNO	GIVEN NAMES PQRSTUVWXYZ	MORTGAGORS	BOOK	PAGE	Amount	BRIEF DESCRIPTION, LOCATION, ETC. (Not Warranted)
29051 May 13-1963	First	Federal	S. & L.	Assn.	Levis L. Gilstrap	922	86	12,000	De Eastdale Austin Sp Lot 90, North Holden Strip
29234 " 14-1963	"	"	"	"	Edmund E. Ware Jr et al	922	171	10,500	Lot - Cherrylane Dr - Sp De Land Ave Sec II, Chick Spgs
"	"	"	"	"	James C. Johnson	922	175	11,900	Lot 65 Hartsville St - Ave. Pleasant Valley
"	"	"	"	"	Junius Eugene Boles	922	178	7,450	Lot 108 Pleasant Ridge De Eastdale Dev Austin Sp
"	"	"	"	"	Jerry L. Cleaveland Co. Inc.	922	181	14,000	Lot 109 North Holden Strip Ave. Pleasant Valley
29495 " 16-1963	"	"	"	"	J. Louis Coward Const.	922	184	13,500	Lot 193 Hartsville St. Orchard Add. Wildaire Estates
29504 " 16-1963	"	"	"	"	Mary Abie H. Brown	922	303	20,000	Lot 34 Ramblewood Dr. Drexel Terrace
29512 " 16-1963	"	"	"	"	Mac V. Patterson Nazarene	922	306	18,000	Lot 5 Dellrose Circle De Eastdale Austin Sp
"	"	"	"	"	First Church of the Nazarene	922	309	15,000	Lot. Lowndes Hill Rd. - 25 Newlands + a lot between 24 +
29652 " 17-1963	"	"	"	"	James R. Mann	922	312	20,000	Lot 24 U.S. Hwy. 25, Bldg 2 De Eastdale Austin Sp
"	"	"	"	"	Hubert E. Thomas et al	922	399	3,000	154 Acres Grove Sp Gantt Sp
"	"	"	"	"	H. Furman Mc. Clair	922	402	11,400	Lot 8, Rockwell Drive - De Eastdale Austin Sp
29812 " 20-1963	"	"	"	"	Oakvale Enterprise	922	405	5,800	Part Lot 29, Gantt Sp Botany Woods Sec VII
"	"	"	"	"	C. C. Davis	922	519	18,000	Lot 357, Cherokee Dr - De Eastdale Austin Sp
"	"	"	"	"	Joe K. Garrison et al	922	525	11,000	Height Gantt Sp Lot 41, Heard Dr. Belmont
"	"	"	"	"	Levis L. Gilstrap	922	528	13,000	Eastdale Austin Sp Lot 37, Central ave.

INDIRECT or MORTGAGEE Index to Real Estate Mortgages — Greenville County, S. C.

To locate names, open at SURNAME INITIAL TAB and refer to Buff Sub-Index sheet for page reference.

KEYS PRINTING CO., GREENVILLE, S. C.

FILE NUMBER DATE OF RECORD	MORTGAGEES FAMILY NAMES	GIVEN NAMES ABCDEFGH	GIVEN NAMES IJKLMNO	GIVEN NAMES PQRSTUVWXYZ	MORTGAGORS	BOOK	PAGE	Amount	BRIEF DESCRIPTION, LOCATION, ETC. (Not Warranted)
29812 May 20-1963	First	Federal	S. & L.	Assn.	H. H. Hamby	922	531	11,000	Chick Spgs. Sp. Lot 13 Hill St. near Green
"	"	"	"	"	Roy N. Heaton ^{et al}	922	534	14,000	Fresh meadow farms, Hants Sp. Lot 40 Pine Ridge Dr.
"	"	"	"	"	Edward C. Ligon, Jr. ^{et al}	922	537	8,500	Butler Sp. Lot 61, Carmel St.
"	"	"	"	"	John Williams	922	540	2,350	Mills Mill Lot 1, Remont St.
"	"	"	"	"	A. M. Watson, et al	922	543	15,000	Mable Ave. Lot 245, Elizabeth Dr. +
"	"	"	"	"	Renfrow C. Galloway	922	522	14,000	Hudson Acres. Lot 5, Hudson Dr.
29921 " 21-1968	"	"	"	"	Herbert F. Ross	923	28	30,000	Botany Woods, Sec III Lot 174, Stoneybrook Dr.
"	"	"	"	"	Kenneth R. Thomas	923	31	2,100	16 1/2 acres Park Mt. Sp.
"	"	"	"	"	Edward Rd. Baptist ^{Church Inc.}	923	25	29,000	Lot 104, 105, 106 + 107, Sect A Sec I, Lot 213, Sec V, Strip +
"	"	"	"	"	"	923	25		unnumbered lot Botany Woods
30013 " 22-1963	"	"	"	"	Jrs. Church of God, Sville	923	93		Lot 78, First St. Woodside Mills, Simpsonville, also
"	"	"	"	"	"	923	93	9,000	Lot 101, South + Cox Sts. Simpsonville.
30190 " 23-1963	"	"	"	"	Peter J. Rickett et al	923	183	22,650	Add. Hildaire Est. Lot 6, Ramblewood Dr.
30324 " 24-1963	"	"	"	"	Eleanor L. Swaynham ^{et al}	923	249	3,500	Menaghan Mills Lot 28, Norwood St. Sec. 3
30325 " 24-1963	"	"	"	"	Charles E. Watkins	923	252	9,000	Fresh meadow farms, sect I Lot 27, High Valley Blvd.
30466 " 27-1963	"	"	"	"	Jack E. Show Beds ^{Inc}	923	331	7,700	Lot 4, Fairlane Circle, Butler Sp.

INDIRECT or MORTGAGEE Index to Real Estate Mortgages — Greenville County, S. C. 22

To locate names, open at SURNAME INITIAL TAB and refer to Buff Sub-Index sheet for page reference.

KEYS PRINTING CO., GREENVILLE, S. C.

FILE NUMBER DATE OF RECORD	MORTGAGEES FAMILY NAMES	GIVEN NAMES ABCDEFGH	GIVEN NAMES IJKLMNO	GIVEN NAMES PQRSTUVWXYZ	MORTGAGORS	BOOK	PAGE	Amount	BRIEF DESCRIPTION, LOCATION, ETC. (Not Warranted)
30477 May 27-1963	First	Federal	S. & L.	Assn.	J. P. Medlock	923	334	13,000	Oakwood acres. Lot 39, Oakwood Ave -
30475 " 27-1963	"	"	"	"	L. E. Mersh	923	337	4,500	O'Neal Dr. Lot 7, Clearview Dr -
30473 " 27-1963	"	"	"	"	Mauldin Const. Co.	923	340	9300	Sec 1, Brookwood Forest - Lot 24, Holborn Lane,
30480 " 27-1963	"	"	"	"	et al Frances H. Briggs	923	343	13,500	Spgs. Dr. Prop. Spgs Road - Chish
30471 " 27-1963	"	"	"	"	Mauldin Const. Co.	923	346	9300	Sec 1, Brookwood Forest - Lot 25, Holborn Lane,
30484 " 27-1963	"	"	"	"	et al Richard E. Davis	923	349	14,000	Elkton acres. Lot 61, Arbatus Trail -
30478 " 27-1963	"	"	"	"	Theresa Cheatham Kelly	923	352	8,500	Woodfields Inc. Lot 41, Old Farm Lane -
30623 " 28-1963	"	"	"	"	et al Charles Turner Dutton	923	433	15,200	Castalake Subd. Austin Dr. Lot 53, Central Ave -
30617 " 28-1963	"	"	"	"	Nancy Crowe Evans	923	436	10,000	Riley Estates, Inc. C. Lots 31+33, Mark Dr -
30804 " 29-1963	"	"	"	"	(ack) V. C. Townsend	923	507	6,000	Part Lot 38, Rowley St. Plpt 3 Cherokee Forest
31023 " 31-1963	"	"	"	"	of Anderson Sue C. Estes et al	924	98	14,000	Lot 65, Roberta Dr - Homestead acres Chish Dr.
31037 " 31-1963	"	"	"	"	et al Peter A. White	924	101	15,450	Lot 33, Homewood Ave - Hillside Estates.
31041 " 31-1963	"	"	"	"	Alvin Drammell	924	104	24,000	Lot 4, Burgundy Dr - unnamed Dr
31042 " 31-1963	"	"	"	"	Elizabeth J. Stone	924	107	9,000	Lot car. Evelyn Ave - "Greenbrier"
31043 " 31-1963	"	"	"	"	et al N. O. Willard, Jr.	924	110	12,150	Lot 126, Fairlane Dr - Rd - Paris Mt. Dr.
31044 " 31-1963	"	"	"	"	Lloyd H. Kilstrap	924	113	12,800	Lot - Old Farro Bridge

INDIRECT or MORTGAGEE Index to Real Estate Mortgages — Greenville County, S. C.

To locate names, open at SURNAME INITIAL TAB and refer to Buff Sub-Index sheet for page reference.

KEYS PRINTING CO., GREENVILLE, S. C.

FILE NUMBER DATE OF RECORD	MORTGAGEES FAMILY NAMES	GIVEN NAMES ABCDEFGH	GIVEN NAMES IJKLMNO	GIVEN NAMES PQRSTUVWXYZ	MORTGAGORS	BOOK	PAGE	Amount	BRIEF DESCRIPTION, LOCATION, ETC. (Not Warranted)
31129 Jun. 3-1963	First	Federal	S. & L.	Assn.	Mendel L Waldrop <i>et al</i>	924	214	14,000	00 Bond Lot 8, Saluda Dam
31124 " 3-1963	"	"	"	"	Patrick H Crayson, Jr.	924	217	12,600	00 Wade Hampton Terrace. Lot 21, Rishbourg Dr.
31350 " 4-1963	"	"	"	"	H. A. Jinsley, <i>et al</i>	924	319	17,200	00 Arc. W. Donald St. North Hill. Lot 64 & 65, also Lot 55 cor. Hallinan
31437 " 5-1963	"	"	"	"	D. U. Mauldin <i>et al</i>	924	322	6,500	00 Lot 9 Prosperity Ave Botany Woods Sec F
"	"	"	"	"	Hugh A. Gilchrist <i>et al</i>	924	367	24,500	00 Lot 225, Hiawatha Dr. Homestead Acres.
"	"	"	"	"	Herman R. Frazier	924	370	15,000	00 Lot 67, Homestead Dr. Dr. Austin Sp.
"	"	"	"	"	H. J. Owens	924	373	15,000	00 Lot 7, West Golden Strip Austin Sp.
31766 " 10-1963	"	"	"	"	Ben C. Sanders	924	569	10,000	00 Lot 2, Forester Dr. alta vista
"	"	"	"	"	Anita S. Mack	924	572	20,000	00 Lot 71, Crescent Ave
"	"	"	"	"	Annie Mae Howard	924	575	4,750	00 Lot 267, Franklin Rd. Brookwood Forest.
32014 " 11-1963	"	"	"	"	Mauldin Const. Co.	925	89	9,300	00 Lot 41, Halborn Lane Grand view Hqts, Bala Sp.
"	"	"	"	"	Arthur William Taylor	925	92	12,500	00 Lot 27, Grand view Circle Brookwood Forest.
"	"	"	"	"	Mauldin Const. Co.	925	95	9,300	00 Lot 40, Halborn Lane Blvd. Belle Meade
32011 " 11-1963	"	"	"	"	John M. Jolly	925	98	11,500	00 Lot 181, West Dorchester
32008 " 11-1963	"	"	"	"	Frank Giambone <i>et al</i>	925	101	8,950	00 Lot 5, Clemson Ave.
"	"	"	"	"	Lewis L. Gilstrap	925	104	13,000	00 Lot 50, Ivy Dr. - Greenbrier

INDIRECT or MORTGAGEE Index to Real Estate Mortgages — Greenville County, S. C.

To locate names, open at SURNAME INITIAL TAB and refer to Buff Sub-Index sheet for page reference.

KEYE PRINTING CO., GREENVILLE, S. C.

FILE NUMBER DATE OF RECORD	MORTGAGEES FAMILY NAMES	GIVEN NAMES ABCDEFGH	GIVEN NAMES IJKLMNO	GIVEN NAMES PQRSTUWXYZ	MORTGAGORS	BOOK	PAGE	Amount	BRIEF DESCRIPTION, LOCATION, ETC. (Not Warranted)
32008 June 11-1963	First	Federal	S. & L.	Assn.	Levis L. Gilstrap	925	107	15000	00 Sec 2 Wade Hampton Gardens Lot 2 Hampton Court
32002 " 11-1963	"	"	"	"	Children Juanita Hunter Bradley	925	110	12700	00 Sec B. Sower Estates Lot 277 Hemlock Rd.
32132 " 12-1963	"	"	"	"	Marion B. Uldrick	925	199	12500	00 Drive Lot 1, East Montclair
"	"	"	"	"	Inez B. Hall	925	202	12000	00 Homestead acres Lot 51, Hampshire Dr.
"	"	"	"	"	Joseph D. Gault	925	205	22500	00 Add. Meadure Estates Lot 39, Ramblerwood Dr.
"	"	"	"	"	Stephen L. Shivers	925	208	19200	00 Brookwood Forest Lot 18 Bond St. Sec. 1
"	"	"	"	"	M. H. Croffitt, Inc.	925	211	30000	00 Sec. III, Botany Woods Lot 139, Chantilly Dr.
"	"	"	"	"	William A Pearson	925	214	13500	00 Rd - Paris Mt. Sp. Part Lot 12, Dindal
"	"	"	"	"	Allen Gambelle	925	217	9150	00 Lot 27, Cleason Ave -
32349 " 14-1963	"	"	"	"	Manas Elizabeth Anne Chick	925	357	34000	00 Lake Forest Heights, Sec. 2 Lot 51, Sweetbriar Rd.
32349 " 14-1963	"	"	"	"	Bobby J. Revis, et al	925	348	13250	00 Loop Rd. Sec. 1, Brookwood Forest Lot 13 + Part Lot 12, Charming
32458 " 17-1963	"	"	"	"	Loyd L. Brack	925	445	9000	00 Chapel Rd. Part Lots 9+10 Duncan
"	"	"	"	"	Lewis L. Gilstrap	925	448	14000	00 Wade Hampton Gardens Lot 5, Hampton Court, Sec.
"	"	"	"	"	Norman Boyd Johnson, Jr.	925	451	10850	00 Pleasantburg Forest Lot 8, Conway Dr.
"	"	"	"	"	Edgar L. Simmons	925	454	5500	00 Fresh Meadow Farms, Hunted Sp. Lot 72, Brookview Dr.
32774 " 19-1963	"	"	"	"	J. Forrest Bradford	925	555	24000	00 Road Vista Lot 1, North Parkview

INDIRECT or MORTGAGEE Index to Real Estate Mortgages — Greenville County, S. C.

To locate names, open at SURNAME INITIAL TAB and refer to Buff Sub-Index sheet for page reference.

KEYS PRINTING CO., GREENVILLE, S. C.

FILE NUMBER DATE OF RECORD	MORTGAGEES FAMILY NAMES	GIVEN NAMES ABCDEFGH	GIVEN NAMES IJKLMNO	GIVEN NAMES PQRSTUVWXYZ	MORTGAGORS	BOOK	PAGE	Amount	BRIEF DESCRIPTION, LOCATION, ETC. (Not Warranted)
32774 June 19, 1963	First	Federal	S. & L.	Assn.	Henry Grossi, et al	925	558	12,500	Pine Brook Extn. Lots 23 & 24, Edwards Cd.
32774 " 19, 1963	"	"	"	"	John P. James	925	561	10,650	Brookwood Forest Lot 3, Sec. 1, Carriage Lane
33030 " 21, 1963	"	"	"	"	William O. Bryant	926	105	13,000	Eastdale Dev. Austin Sp? Lot 127, Birchwood Lane, Highland
33029 " 21, 1963	"	"	"	"	Herbert Harry Corey	926	108	4,100	Lot 25, Texas ave., Blk. D, Dr. Eastdale, Austin Sp.
33028 " 21, 1963	"	"	"	"	Lewis L. Gilstrap	926	111	11,500	Lot 123, North Golden Strip St. near Anderson Rd.
33027 " 21, 1963	"	"	"	"	George A. Still, Jr.	926	114	2,600	Part Lots 45 & 46, Dunegan near City.
33172 " 24, 1963	"	"	"	"	James A. Irons	926	171	7,000	Lot 82, Meridian ave. Vista Drive, Guilford acres
33194 " 24, 1963	"	"	"	"	James F. Bishop, et al	926	174	10,000	Lot 24, cor. Guilford & Rio Western Hills
33202 " 24, 1963	"	"	"	"	L. Daniel Bhead, et al	926	177	10,000	Lot 114, Alice, Farr Dr. Belmont Heights
33202 " 24, 1963	"	"	"	"	First Estate Corp.	926	180	7,500	Lot 25, Conley St. Wm. R. Timmons, Jr.
43 " 26, 1963	"	"	"	"	Jesse K. Hipp	926	335	11,000	Lot 60, Anarth St. Prop. Botany Woods, Sec. II
42 " 26, 1963	"	"	"	"	Richard E. Jones	926	338	17,500	Lot 69, Botany Rd. Sec 3, Lake Forest.
62 " 26, 1963	"	"	"	"	Denrol O. Whitmire	926	332	24,000	Part Lot 124, Hermitage Dr. Mayfair Est.
2820 " 27, 1963	"	"	"	"	Alfred N. Knight, Jr.	927	71	4,500	Lots 64 & 65, Blk. D, Sutton Blenn Rd. Blenn Farms
"	"	"	"	"	Lawrence Reid	927	74	5,500	Part Lot 14, Blk. C, Homestead acres
"	"	"	"	"	Delvis L. Harvey	927	77	11,800	Lot 58, Hampshire Dr.

INDIRECT or MORTGAGEE Index to Real Estate Mortgages — Greenville County, S. C.

To locate names, open at SURNAME INITIAL TAB and refer to Buff Sub-Index sheet for page reference.

KEYS PRINTING CO., GREENVILLE, S. C.

FILE NUMBER DATE OF RECORD	MORTGAGEES FAMILY NAMES	GIVEN NAMES ABCDEFGH	GIVEN NAMES IJKLMNO	GIVEN NAMES PQRSTUVWXYZ	MORTGAGORS	BOOK	PAGE	Amount	BRIEF DESCRIPTION, LOCATION, ETC. (Not Warranted)
282A June 27, 1963	First	Federal	S. + L. Assn.		Lewis L. Kilstrap	927	80	13,000	Circle Pleasantdale. Lot 33, Pleasantdale
" "	"	"	"	"	John D. Mahon, et al	927	83	11,150	Riley Estates, sec 1? Lot 3, Marsh Drive
" "	"	"	"	"	Mauldin Const. Co.	927	86	8,000	Counte Lot 5, Elder St. Casser Brookwood Forest
377 " 28-1963	"	"	"	"	Jimmy D. Miles	927	89	10,500	Lot 15, Bend St., Sec. 1
378 " 28-1963	"	"	"	"	Bobby H. Harrison	926	527	14,850	on oakwood acres Lot 30, oakwood ave.
373 " 28-1963	"	"	"	"	H. J. Giles Church	926	530	13,100	Lot 3, Ikes Road Dr. Butler St.
509 July 1, 1963	"	"	"	"	John Knox Presbyterian et al	926	533	208,000	6.21 acres, Lake Fairfield Indian Hills
508 " 1-1963	"	"	"	"	Robert H. Holightly	927	7	10,000	Lot 55, Nimassee Drive Quinlan Acres
507 " 1-1963	"	"	"	"	James R. Hood	927	10	13,300	Lot 26, Rio Vista Drive Dr. Orchard Acres, Chick Spfg.
506 " 1-1963	"	"	"	"	Douglas M. Etheridge	927	13	10,000	Lot 75, Sec 2, Fairhaven Woodside Mills
505 " 1-1963	"	"	"	"	Ruby E. McConnell	927	16	3,400	Lot 72, Sec. C, Second St. Notre Dame Drive
501 " 1-1963	"	"	"	"	Ezra D. Embley	927	19	16,300	Lot 19, cor. Juliane Ave + Ave - East Highlands
500 " 1-1963	"	"	"	"	Edith Mayes Belcher	927	22	4,300	Lot 14, Berk A. West View Drive + Sandeys St.
717 " 2-1963	"	"	"	"	William D. Aiker	927	25	7,300	Lot 89, Sec 1, Rockvale Broadmoor
719 " 2-1963	"	"	"	"	Lewis L. Alexander, Jr.	927	139	18,750	Lot 46, Woodbury Circle Cross Rd. Brookwood Forest
" 2-1963	"	"	"	"	Billy J. Nichols, et al	927	142	11,900	Lot 14, Sec 1, Charming

INDIRECT or MORTGAGEE Index to Real Estate Mortgages — Greenville County, S. C.

To locate names, open at SURNAME INITIAL TAB and refer to Buff Sub-Index sheet for page reference.

KEYS PRINTING CO., GREENVILLE, S. C.

FILE NUMBER DATE OF RECORD	MORTGAGEES FAMILY NAMES	GIVEN NAMES ABCDEFGH	GIVEN NAMES IJKLMNO	GIVEN NAMES PQRSTUVWXYZ	MORTGAGORS	BOOK	PAGE	Amount	BRIEF DESCRIPTION, LOCATION, ETC. (Not Warranted)
769 July 3-1963	First	Federal	S. & L.	Assn.	M. S. Gdom, et al	927	257	00 3600	Ref. Chick Spgs. Sp. Lots 13 14 + 15 - St. Mark
775 3-1963	"	"	"	"	Brad D. Wafford, Jr.	927	260	00 28,000	Botany Woods Sec. II Lot 82 Hearthstone Lane
776 3-1963	"	"	"	"	Edna H. Howell	927	263	00 7,000	Dr. Blk E. Mayfair Est. Part Lots 16, 17 + 18, Zeffany
993 5-1963	"	"	"	"	Earl A. Young et al	927	331	00 20,000	Ad. Hillside Est. Lot 11, Ramblewood Dr.
1106 8-1963	"	"	"	"	Robert L. Watkins, Jr.	927	395	00 7,700	Lot 2, Pearl Ave. Washington Green, Chick Spgs Sp
1262 9-1963	"	"	"	"	John R. Putnam, Jr.	927	463	00 15,000	Lot 38, Rillingreen Rd. Botany Woods, Sec. VII
1275 9-1963	"	"	"	"	B. V. Wilson, et al	927	466	00 23,500	Lot 355, Cherokee Dr. Oakwood Acres Sec.
1272 9-1963	"	"	"	"	J. P. Medlock	927	469	00 12,000	Lot 43 Oakwood ave. Park Add.
1266 9-1963	"	"	"	"	Roy Lee Bowers, et al	927	472	00 11,250	Lot 2, Carter St. Corner Rosedale
1236 9-1963	"	"	"	"	E. J. Mandar, et al	927	475	00 17,500	Lot 53, Ingham Ave. Sec VII, Botany Woods
1419 10-1963	"	"	"	"	C. C. Davis	927	478	00 18,000	Part Lot 358, Cherokee Dr. Cherokee Dr. Botany Woods
1499 11-1963	"	"	"	"	Brooks H. Hensley	927	555	00 23,500	Lot 356 + Part Lot 357 Austin Sp.
1496 11-1963	"	"	"	"	Hilburn M. Burdette	928	71	00 11,900	Lot 60, Franklin Ave. Sulphur Spgs. Rd. Hillville, Sp.
1498 11-1963	"	"	"	"	Jacob L. Townsend	928	74	00 1,000	Lot, North Franklin Rd. Franklin Park
1497 11-1963	"	"	"	"	Elwyn G. Neres	928	77	00 2,500	Lot 35, Berkeley Ave. Drexel Terrace
	"	"	"	"	Mac V. Patterson	928	80	00 20,000	Lot 5, Dillrose Circle

INDIRECT or MORTGAGEE Index to Real Estate Mortgages — Greenville County, S. C.

To locate names, open at SURNAME INITIAL TAB and refer to Buff Sub-Index sheet for page reference.

KEYS PRINTING CO., GREENVILLE, S. C.

FILE NUMBER DATE OF RECORD	MORTGAGEES FAMILY NAMES	GIVEN NAMES ABCDEFGH	GIVEN NAMES IJKLMNO	GIVEN NAMES PQRSTUVWXYZ	MORTGAGORS	BOOK	PAGE	Amount	BRIEF DESCRIPTION, LOCATION, ETC. (Not Warranted)
1806 July 15-1963	First	Federal	S & L	Acin	Leris L. Gilstrap	928	195	13,000	Eastdale Der. Austin Sp. Lot 38, Central ave
1805 " 15-1963	"	"	"	"	David Ray George	928	198	16,500	Eastdale Der. Austin Sp. Lot 43, Central ave
" 15-1963	"	"	"	"	Harold R. Morgan <i>et al</i>	928	201	19,000	Mt. Sp. Lot Dena Dr. Paris
" "	"	"	"	"	George R. Huskey <i>et al</i>	928	204	7,000	a. Mills, Grove Rd. Gantt Sp. Part Tract 3, Prop. Ludson
" "	"	"	"	"	William B. Jurney Jr <i>et al</i>	928	207	13,500	Oak Forest Lot 3, Oak Forest Dr.
" "	"	"	"	"	Paul D. Jones <i>et al</i>	928	210	5,000	Hght, Gantt Sp. Lot 12, Linda ave, Gantt
" "	"	"	"	"	J. B. Burksdale	928	213	2,700	Nichaltann Hght, No 1 Lot 69, Bridnell ave
2052 " 16-1963	"	"	"	"	L. C. Craig, <i>et al</i>	928	309	19,500	Wellington Green Lot 1, Melbourne Lane,
2045 " 16-1963	"	"	"	"	Ray P. Walker	928	312	4,100	1.83 acres Chick Spgs Sp.
2109 " 17-1963	"	"	"	"	Theron G. Hawkins <i>et al</i>	928	393	3,050	Highland Sp. 2.70 acres, State Hwy. 14
2108 " 17-1963	"	"	"	"	J. H. Patts	928	396	21,000	Wildaire Estates Lot 36, Ramblewood Dr.
2241 " 18-1963	"	"	"	"	Mauldin Const. Co.	928	457	9,000	Chick Spgs Sp. Lot 2, Charing Cross Rd.
2240 " 18-1963	"	"	"	"	Allen E. Vanghn Yalmbington	928	460	10,700	Kirkville Gantt Sp. Lot 56, Sandra St. Sec 1
2487 " 19-1963	"	"	"	"	Wooten Corp. of	928	545	7,500	Hill Village, Gantt Sp. Lot 131, Flower Dr. Pine
2561 " 22-1963	"	"	"	"	Frances B. Witherspoon	929	31	4,650	St. Wavel 1, City Part Lot 39, Sec. C, Craft
2560 " 22-1963	"	"	"	"	Phil Hudson Parr	929	34	8,800	Dr. Sherwood Forest Lots 99-103, Robin Hood

INDIRECT or MORTGAGEE Index to Real Estate Mortgages — Greenville County, S. C.

To locate names, open at SURNAME INITIAL TAB and refer to Buff Sub-Index sheet for page reference.

KEYS PRINTING CO., GREENVILLE, S. C.

FILE NUMBER DATE OF RECORD	MORTGAGEES FAMILY NAMES	GIVEN NAMES ABCDEFGH	GIVEN NAMES IJKLMNO	GIVEN NAMES PQRSTUVWXYZ	MORTGAGORS	BOOK	PAGE	Amount	BRIEF DESCRIPTION, LOCATION, ETC. (Not Warranted)
2773 July 23-1963	First	Federal	S. & L.	Assn.	Alma F. Konduros	929	95	00 3450	Lot 3, Hanley St. City Greenspur, Austin Sp.
2772 " 23-1963	"	"	"	"	Marshall F. Casley	929	98	00 15,450	Lot 120, Fairlane Drive, Chick Spgs. Sp.
2726 " 23-1963	"	"	"	"	Bruce Parsons	929	101	00 28,500	Lot 65, Botany Road, Sea II Lake Forest Hqts
" "	"	"	"	"	H. M. Smith	929	104	28,000	Lot 25, Sweetbrier Rd.- Wellington Green
2942 " 25-1963	"	"	"	"	Arthur O. Campbell	929	222	17,000	Lot 99, Cora Lane, Fernwick Heights
3056 " 26-1963	"	"	"	"	B. H. Roach et al	929	284	13,000	Lot 54, Fairbrook Lane, Sec 2, near City
3055 " 26-1963	"	"	"	"	Clyde L. Dorr	929	287	10,700	Lot 53, Penarth St. Arg + Hanover St
3089 " 26-1963	"	"	"	"	Roy H. Boggess	929	290	10,000	Lot 12, Blk H, Brookdale Sec 3, Brookwood Forest
3088 " 26-1963	"	"	"	"	Mauldin Const. Co.	929	293	7,800	Lot 1, Charming Cross Rd. Old Buncombe Rd.
3057 " 26-1963	"	"	"	"	Francis C. Pitto, et al	929	296	11,300	Lot car Tampa St. with + Woodland Rd.
3090 " 26-1963	"	"	"	"	Slater Church of God, Inc.	929	299	6,700	Lot car Valley Bridge Rd. Mildair Ests
3304 " 29-1963	"	"	"	"	Roger H. Wesley	929	344	17,100	Lot 15, Burgundy Dr. - Circle
3258 " 29-1963	"	"	"	"	Linda C. Phillips (Lula B. Williams)	929	392	12,300	Lot 19, Grand View " "
3241 " 29-1963	"	"	"	"	Lula B. Williams Sligh	929	395	5,500	Lot Anderson St. City " "
3244 " 29-1963	"	"	"	"	Lura M. Du Bose	929	398	5,000	Lot 39, West Fairview Ave. " "
3247 " 29-1963	"	"	"	"	Arthur C. Adams et al	929	401	7,500	University Park Lot 96, Bradley Blvd

INDIRECT OF MORTGAGEE Index to Real Estate Mortgages — Greenville County, S. C.

To locate names, open at SURNAME INITIAL TAB and refer to Buff Sub-Index sheet for page reference.

KEYS PRINTING CO., GREENVILLE, S. C.

FILE NUMBER DATE OF RECORD	MORTGAGEES FAMILY NAMES	GIVEN NAMES ABCDEFGH	GIVEN NAMES IJKLMNO	GIVEN NAMES PQRSTUVWXYZ	MORTGAGORS	BOOK	PAGE	Amount	BRIEF DESCRIPTION, LOCATION, ETC. (Not Warranted)
3571 July 31-1963	First	Federal	S. & L.	Assn.	Algie C. Poole of Taylors, Deacons	930	71	12,500	00 Deprase, Forest Heights Part Lots 24+25, Longview
3470 " 31-1963	"	"	"	"	First Baptist Church	930	74	2,550.00	00 Taylors, Chick Stgs. 2 nd Lot West Main St.
3657 Aug. 1-1963	"	"	"	"	Wooten Corp. of Wilmington	930	159	7,500	00 Pine Hill Village. Lot 45, Cashmere Drive.
3654 " 1-1963	"	"	"	"	Olive E. Gilliam	930	178	7,500	00 Cutlins Heire Prop. near City Lots 40, 41+42 + Part Lots 39+80.
3654 " 1-1963	"	"	"	"	W. Sloan Gandy	930	181	5,600	00 Lot 9, River St., City.
3707 " 2-1963	"	"	"	"	L. C. Craig, et al.	930	289	15,300	00 Lot 33, Spring Forest Road. St.
3709 " 2-1963	"	"	"	"	J. Horace Hudson Inc.	930	292	10,000	00 Part Lot 6, Sec. 5, Robinson Sec. 4, Orchard Acres.
3710 " 2-1963	"	"	"	"	Jack E. Shaw Builders,	930	295	13,600	00 Lot 209, Fairhaven Drive. Thornwood Acres, Sec. 2.
3858 " 5-1963	"	"	"	"	Thomas E. Massey	930	359	10,000	00 Lot 85, Leafwood Drive, Botany Woods, Sec. III.
3859 " 5-1963	"	"	"	"	Herbert Z. Rose	930	362	33,000	00 Lot 176, Stonybrook Drive, Tremont Ave. + Walnut St.
3862 " 5-1963	"	"	"	"	Tremont Church of God, Inc.	930	365	100,000	00 Lots 18, 19+20, Blk. E, Corner Wade Hampton Gardens.
3863 " 5-1963	"	"	"	"	Lewis L. Gilstrap	930	368	16,500	00 Lot 9, Hampton Court, Sec. 2, Austin Sp.
3864 " 5-1963	"	"	"	"	" " "	930	371	15,000	00 Lot 38, Central Ave. Eastdale, Mayflower St. + Sutton Dr. Chick Sp.
3866 " 5-1963	"	"	"	"	Mack A. Cathey, etal.	930	374	10,500	00 Lots 1, 2, 3+4, Blk. C, Corner
3865 " 5-1963	"	"	"	"	Cleodis Southern	930	377	3,850	00 1 Acre, near O'Neal, Dural Sp., Park.
4053 " 6-1963	"	"	"	"	W. L. Wilson, et al.	930	429	5,400	00 Lot 4, Cherry St. Piedmont

INDIRECT or MORTGAGEE Index to Real Estate Mortgages — Greenville County, S. C.

To locate names, open at SURNAME INITIAL TAB and refer to Buff Sub-Index sheet for page reference.

KEYE PRINTING CO., GREENVILLE, S. C.

FILE NUMBER DATE OF RECORD	MORTGAGEES FAMILY NAMES	GIVEN NAMES ABCDEFGH	GIVEN NAMES IJKLMNO	GIVEN NAMES PQRSTUVWXYZ	MORTGAGORS	BOOK	PAGE	Amount	BRIEF DESCRIPTION, LOCATION, ETC. (Not Warranted)
4054 Aug. 6-1963	First	Federal	S. & L.	Assn.	<i>etal.</i> Thomas D. Whitmire, Jr.	930	432	30,000	Audubon Forest. Tracts 7+8, Audubon Road, Eastover.
4122 " 7-1963	"	"	" " "	"	Devilla J. Davis	931	66	5,000	Lot 9, Beechwood Ave., Chick Springs Tp.
4242 " 8-1963	"	"	" " "	"	Douglas Brady	931	146	5,000	Lot 45, Highland St., Western Hills.
4244 " 8-1963	"	"	" " "	"	<i>etal.</i> Ronald H. Johnson	931	149	8,300	Lot 7, El Paso Drive.
4246 " 8-1963	"	"	" " "	"	James J. Shealy	931	152	9,650	Part Lot 1, Webster Rd., City, Sec. I, Botany Woods.
4351 " 9-1963	"	"	" " "	"	<i>etal.</i> Joseph F. Poterala	931	207	36,000	Part Lot 40, Edwards Road,
4353 " 9-1963	"	"	" " "	"	Bertha Ann Bibb	931	210	7,500	Lots 117-118 + Part Lot 116, Country Club Drive (Park Drive) Traylor Park.
4666 " 12-1963	"	"	" " "	"	Bruce H. Moseley	931	340	8,400	Lot 2, Ashley Ave., Botany Woods.
4665 " 12-1963	"	"	" " "	"	J. E. Meadors	931	343	26,300	Lot 71, Botany Rd. Sec. II, Butler Tp.
4664 " 12-1963	"	"	" " "	"	Jerry A. Reese	931	346	17,950	Lot 16, Old Spitz Road,
4663 " 12-1963	"	"	" " "	"	<i>etal.</i> Woodrow Westfield	931	349	5,550	Lot 5, River St., City.
4662 " 12-1963	"	"	" " "	"	H. R. Davenport	931	352	17,000	Lot 7, Woodruff Road - Hall Road.
4742 " 13-1963	"	"	" " "	"	J. C. King, <i>etal.</i>	931	393	3,500	Lot 2, Bates St., Furman Brookwood Forest.
4845 " 14-1963	"	"	" " "	"	Joseph F. Barton, <i>etal.</i>	931	443	10,900	Lot 6, Carriage Lane, Sec. 1, Drive, Green Forest.
4852 " 14-1963	"	"	" " "	"	Carl Stegall, <i>etal.</i>	931	476	10,000	Lot 21, Sec. C, Pinnacle

INDIRECT or MORTGAGEE Index to Real Estate Mortgages — Greenville County, S. C.

To locate names, open at SURNAME INITIAL TAB and refer to Buff Sub-Index sheet for page reference.

KEYS PRINTING CO., GREENVILLE, S. C.

FILE NUMBER DATE OF RECORD	MORTGAGEES FAMILY NAMES	GIVEN NAMES ABCDEFGH	GIVEN NAMES IJKLMNO	GIVEN NAMES PQRSTUVWXYZ	MORTGAGORS	BOOK	PAGE	Amount	BRIEF DESCRIPTION, LOCATION, ETC. (Not Warranted)
4853								00	Brookwood Forest.
Aug. 14-1963	First	Federal	S. & L.	Ass'n.	Mauldin Construction Co.	931	479	9200	Lot 4, Charing Cross Road, Chick Springs Tp.
4854								00	
Aug. 14-1963	"	"	" " "	"	Mauldin Construction Co.	931	482	9200	Lot 3, Charing Cross Road, Sub'd.
4855								00	
Aug. 14-1963	"	"	" " "	"	Ludie Milam, et al.	931	485	10,100	Lot 9, Map 1, Franklin Hills/ Paris Mtn. Tp.
4861								00	
Aug. 14-1963	"	"	" " "	"	Douglas L. Turner, et al.	931	488	11,700	Lot 2, North Parker Rd., Wade Hampton Gardens.
4989								00	
Aug. 15-1963	"	"	" " "	"	Levis L. Gilstrap	931	556	16,700	Lot 13, Hampton Court, Eastdale Subd.
4990								00	
" 15-1963	"	"	" " "	"	" " "	931	559	15,500	Lot 28, Central Ave., City.
5168								00	
" 16-1963	"	"	" " "	"	Robbie Nell Coy	932	5	3,000	Lot 2, East Washington St., Lane, City.
5165								00	
" 16-1963	"	"	" " "	"	Rayce J. Green, et al.	932	8	13,000	Lot 28 + 1/2 Lot 37, Fernwood
5199								00	
" 16-1963	"	"	" " "	"	J. H. Morgan	932	14	7,500	Lot 19, Pittman Circle.
5199								00	
" 16-1963	"	"	" " "	"	" " "	932	17	8,000	Lot 16, Pittman Circle Chick Springs Tp.
5171								00	
" 16-1963	"	"	" " "	"	Katie H. Bolin et al	932	95	9,500	Lot Stephenson Ave., Jaysons, Court, Green Valley Est.
5396								00	
" 19-1963	"	"	" " "	"	Katherine R. Knox	932	220	60,000	Lots 5+6, Cherry Laurel Bates Sp.
5397								00	
" 19-1963	"	"	" " "	"	Myrtle Morrison McKiff	932	223	2,000	Lot 26 Rose Estates Hantt Sp.
5398								00	
" 19-1963	"	"	" " "	"	Mildred B. Meaders	932	226	8,000	5 acres, U. S. Hwy. 29. Wellington Green, Chick Sp.
5399								00	
" 19-1963	"	"	" " "	"	Charles L. Ruffin et al	932	229	16,000	Lot 69, Melbourn Lane, Brookwood Forest
5400								00	
" 19-1963	"	"	" " "	"	J. Wallace Cobes	932	232	10,600	Lot 16, Bond St. Sec. 1.

INDIRECT or MORTGAGEE Index to Real Estate Mortgages — Greenville County, S. C.

To locate names, open at SURNAME INITIAL TAB and refer to Buff Sub-Index sheet for page reference.

KEYS PRINTING CO., GREENVILLE, S. C.

FILE NUMBER DATE OF RECORD	MORTGAGEES FAMILY NAMES	GIVEN NAMES ABCDEFGH	GIVEN NAMES IJKLMNO	GIVEN NAMES PQRSTUWXYZ	MORTGAGORS	BOOK	PAGE	Amount	BRIEF DESCRIPTION, LOCATION, ETC. (Not Warranted)
5401 Aug. 19-1963	First	Federal	S. & L.	Ass'n.	Eva H. Hill, et al	932	235	4200	00 Pinehurst Dr. Pinehurst Subd - Lot 10 + Part Lot 11, Blk C.
5514 " 20-1963	"	"	" " "	"	Betty P. Burdette	932	295	3950	00 Station, near Paris. Lot 25, Nimity St. Paris.
5516 " 20-1963	"	"	" " "	"	Wooten Corp. of Wilmington	932	298	5500	00 Pine Hill Village. Lot 175, West Castle Road,
5517 " 20-1963	"	"	" " "	"	John G. Wilson, et al.	932	301	15,000	00 Orchard Acres, Sec. 2. Lot 104, Ridge Spring St.
5754 " 22-1963	"	"	" " "	"	James N. Fotos	932	448	12,000	00 Prop. Wm. P. Timmons, Jr. Lot 9, Lawnview Court
5755 " 22-1963	"	"	" " "	"	Marion B. Uldrick	932	451	25,000	00 Add. Wildaire Estates. Lot 41, Shevaton Court
6003 " 23-1963	"	"	" " "	"	Roy J. Moose	932	525	20,500	00 Broadmoor. Lot 45, Woodbury Circle,
6005 " 23-1963	"	"	" " "	"	George D. Stewart	932	528	16,500	00 Wellington Green. Lot 39, Harrell Road,
6004 " 23-1963	"	"	" " "	"	Joe E. Rogers, et al.	932	531	8,500	00 Aron Park, Chick Spgs. Sp. Part Lot 73, Sheffield Lane,
5998 " 23-1963	"	"	" " "	"	L. Hugh Ballard, et al.	932	534	26,000	00 Barksdale Subd. Lot 38, Rockingham Rd.
6063 " 26-1963	"	"	" " "	"	Jimmie A. Brown et al	929	441	14,500	00 Lot or tract - Fairview Sp. Carver, Park.
6060 " 26-1963	"	"	" " "	"	Alfred H. B. Miller	932	597	5,650	00 Lot 5, Heathly Place Brookwood Forest, Sec 2. (Part 1)
6358 " 28-1963	"	"	" " "	"	Mauldin Const. Co	929	592	9,300	00 Lot 5, Charing Cross Rd. Meadows, Paris Mt. Sp.
6486 " 29-1963	"	"	" " "	"	Donnie Bruce Bridges	930	489	8,200	00 Lot 8, Mauldin Circle, Mauldin Castle Dr.
6487 " 29-1963	"	"	" " "	"	William P. Dixon, et al	930	492	13,000	00 Lot 33, Central Ave. Oakwood Acres, Sec. 2.
6488 " 29-1963	"	"	" " "	"	Harrison Gambrell	930	495	15,900	00 Lot 50, Oakwood Ave.

INDIRECT or MORTGAGEE Index to Real Estate Mortgages — Greenville County, S. C.

To locate names, open at SURNAME INITIAL TAB and refer to Buff Sub-Index sheet for page reference.

KEYS PRINTING CO., GREENVILLE, S. C.

FILE NUMBER DATE OF RECORD	MORTGAGEES FAMILY NAMES	GIVEN NAMES ABCDEFGH	GIVEN NAMES IJKLMNO	GIVEN NAMES PQRSTUVWXYZ	MORTGAGORS	BOOK	PAGE	Amount	BRIEF DESCRIPTION, LOCATION, ETC. (Not Warranted)
6489 Aug. 29 1963	First	Federal	S. & L.	Assn.	John R. New	930	498	23000	on Liberty Park - Lot 11, Proffitt Drive - Wick (W)
6514 30. 1963	"	"	"	"	James C. Alexander et al	933	24	3900	Lot 9, New Road (now Bates Tp)
6816 Sep 3 1963	"	"	"	"	H. E. Black, Jr.	933	27	3050	1 acre W. Edmoncy Rd. Ethie Caldonia Relix
6974 4-1963	"	"	"	"	H. H. Holcombe	933	106	11,150	Tract 1 = 2.40 acres, Prop Coast Gantt Tp
6956 4-1963	"	"	"	"	James Cordell	933	181	7600	Part Lot 4, Hilbert + East Montclair Dr.
6968 4-1963	"	"	"	"	Marion B. Uldrick	933	229	8500	Lot 3, cor. Hillcrest Circle add. Wildaire Estates
6971 4-1963	"	"	"	"	Marion B. Uldrick	933	232	20000	Lot 33 Randlewood Dr. Dr. Greenbrier, Austin Tp.
7068 5-1963	"	"	"	"	Guy K. Callicott et al	933	238	15000	Lot 57, cor. Dry Dr. & Hawthorne Butler Ave. Mauldin.
7069 5-1963	"	"	"	"	Kay J. McKinney	933	332	18500	Lot 4 = 3.09 acres - East Wildaire Estates.
7264 6-1963	"	"	"	"	Alvin Hammell	933	335	20000	Lot 13. Randlewood Dr. Dr. Mountain View Acres
7254 6-1963	"	"	"	"	Ruth J. Kennett	933	457	2000	Part Tract 3 Passer (Mispicium) Rd. Vista Hills
7471 9-1963	"	"	"	"	Paul J. Burns et al	933	502	5500	Lot 57, cor. Kent Lane + County Broadmoor Subd.
7481 9-1963	"	"	"	"	Lewis L. Alexander, Jr.	933	571	19000	Lot 44, Woodbury Creek Gantt Tp
7467 9-1963	"	"	"	"	Mardie Hammond	933	574	1000	Lot 22 White Horse Rd. Rd. Fallis Annex, Sec. 1
7477 9-1963	"	"	"	"	C. F. Cato, et al	933	577	31,000	Lots 2, 3, 4, 25, 26 White Horse Meadow Farm, Gantt Tp.
	"	"	"	"	Lloyd H. Gilstrap	933	580	12000	Lot 38, Pine Ridge Dr. - Fresh

INDIRECT or MORTGAGEE Index to Real Estate Mortgages — Greenville County, S. C.

To locate names, open at SURNAME INITIAL TAB and refer to Buff Sub-Index sheet for page reference.

KEYS PRINTING CO., GREENVILLE, S. C.

FILE NUMBER DATE OF RECORD	MORTGAGEES FAMILY NAMES	GIVEN NAMES ABCDEFGH	GIVEN NAMES IJKLMNO	GIVEN NAMES PQRSTUVWXYZ	MORTGAGORS	BOOK	PAGE	Amount	BRIEF DESCRIPTION, LOCATION, ETC. (Not Warranted)
7624 Sep. 10-1963	First	Federal	S. & L.	Assn.	Grace B. Johnson Gardens	934	59	7,000	00 Road, Paris mt. Tp. 1/4 acres, Cedar Lane Hgt.
7728 " 11-1963	"	"	"	"	Church of the Redeemer	934	122	80,000	00 St. Parkins Mill Rd. Redeemer lots 1, 2, 3, 4 & 5, cor. Lyowa Oakwood acres.
7729 " 11-1963	"	"	"	"	Benny J. Hart	934	125	14,800	00 Lot 42, Oakwood ave. Hill Village, South Tp.
7724 " 11-1963	"	"	"	"	J. Mac Bruce	934	128	7,500	00 Lot 89, Cashmere Dr. - Pine Sherwood Forest.
7725 " 11-1963	"	"	"	"	Jean S. Bryson, et al	934	131	9,750	00 Lot 202, Nottingham Rd. Shamrock Acres Extn.
8138 " 16-1963	"	"	"	"	Henry C. Harding	934	398	7,100	00 Lot 50, County Cork Dr. Sec. 1, Brookwood Forest
"	"	"	"	"	Ray A. Kelleth, et al	934	404	9,400	00 Lot 42, Chasing Cross Rd. Extn. Sec. 1, Brookwood Forest
"	"	"	"	"	H. L. Hall, et al	934	401	13,200	00 Lot 24, Halborn Lane
"	"	"	"	"	L. O. Wade	934	407	2,650	00 Lot 3, Varen Dr. - St. Slater Village.
"	"	"	"	"	Darius Ted Tucker, et al	934	410	2,150	00 Lot 4, Blk. D, Lindberg Dylwista Hgts, Chick Sp. H.
"	"	"	"	"	J. O. Jones, et al	934	413	11,000	00 Lot 14, Greenwata Lane, Parkdale.
"	"	"	"	"	H. H. Hamby	934	416	14,500	00 Lot 51, Woodridge Dr.;
8184 " 16-1963	"	"	"	"	Elizabeth Q. Deason, et al	934	419	6,200	00 Lot 10 North St. Overbrook Eastdale, Dr.
8189 " 16-1963	"	"	"	"	Ernest E. Hopkins, III	934	422	14,700	00 Lot 98, Mimosa Dr. - Glenn Farms, Sec. C.
8193 " 16-1963	"	"	"	"	Mauldin Const. Co.	934	425	6,000	00 Lot 13 B. Glenn Road Melroyne, acres.
8201 " 16-1963	"	"	"	"	John K. Temple, Jr.	934	428	10,000	00 Lot 3, Welcome Road,

INDIRECT or MORTGAGEE Index to Real Estate Mortgages — Greenville County, S. C.

To locate names, open at SURNAME INITIAL TAB and refer to Buff Sub-Index sheet for page reference.

KEYS PRINTING CO., GREENVILLE, S. C.

FILE NUMBER DATE OF RECORD	MORTGAGEES FAMILY NAMES	GIVEN NAMES ABCDEFGH	GIVEN NAMES IJKLMNO	GIVEN NAMES PQRSTUVWXYZ	MORTGAGORS	BOOK	PAGE	Amount	BRIEF DESCRIPTION, LOCATION, ETC. (Not Warranted)
8558 Sep. 18-1963	First	Federal	S. & L.	Assn.	S Russell Stoner	935	25	78.00	University Park Lot 123 Brookside Circle
8561 " 18-1963	"	"	"	"	Jimmie Ruth Eveson	935	28	85.00	Collingwood Park, Chick Spgs. Sp.
8624 " 19-1963	"	"	"	"	Clyde L. Doss	935	93	118.00	Wm. R. Johnson, Jr. Prop. Lot 54, Penarth St.
8716 " 20-1963	"	"	"	"	William J. Banner, Jr.	935	132	20,000	on Main St. Sville, Austin Sp. 14 acres, ex H.C. Railroad
8717 " 20-1963	"	"	"	"	E. P. Holder, et al	935	154	9,000	are Augusta Rd. Hills Lot 18 + 1/2 Lot 17, Cammer
8824 " 23-1963	"	"	"	"	John D. Riddle	935	230	11,550	now Hillside Dr. Chick Spgs. Sp. Lots 9 + 10, Reid School Rd.
"	"	"	"	"	Harry L. Davis	935	233	26,000	Dr. Botany Woods, Sec. VII Lot 322, Bridgewater
"	"	"	"	"	Fred Tensley, et al	935	236	15,300	Chick Spgs. Sp. Lot 5, Skis Road - Brookwood Forest -
"	"	"	"	"	Hudert James Henderson	935	239	13,200	Lot 25, Holborn Lane Extra - Sec 7, Buist Prop.
8831 " 23-1963	"	"	"	"	Kathryn H. Cosby	935	242	6,000	Part Lot 2, Ashley Ave. Judson Mill.
9110 " 25-1963	"	"	"	"	Joe P. Murrell, et al	935	251	2,000	Lot 32, E St. Sec. 6. Pineforest Subd.
"	"	"	"	"	D. W. Mauldin	935	377	10,000	Lot 137, Vine Hill Rd., Judson Mills Village
"	"	"	"	"	Lewis M. Gillespie	935	380	3,000	Lot 1, Blk. 12, Second Ave. Hullington Green, Chick Spgs. Sp.
9111 " 25-1963	"	"	"	"	J. H. Pitts	935	383	19,000	Part Lots 3 + 4, Melbourne Lane. St. Pine Valley St. sec. 12, unimproved
9111 " 25-1963	"	"	"	"	Emmie S. Owens, et al	935	386	11,200	Lot 33, ex Carlton Dr. + Pinchard are + Memminger St.
"	"	"	"	"	Samuel H. Fisher	935	389	17,000	Lot 6 + Part Lot 7, ex Hullington

INDIRECT or MORTGAGEE Index to Real Estate Mortgages — Greenville County, S. C.

To locate names, open at SURNAME INITIAL TAB and refer to Buff Sub-Index sheet for page reference.

KEYS PRINTING CO., GREENVILLE, S. C.

FILE NUMBER DATE OF RECORD	MORTGAGEES FAMILY NAMES	GIVEN NAMES ABCDEFGH	GIVEN NAMES IJKLMNO	GIVEN NAMES PQRSTUVWXYZ	MORTGAGORS	BOOK	PAGE	Amount	BRIEF DESCRIPTION, LOCATION, ETC. (Not Warranted)
9241 Sep. 26-1963	First	Federal	S. & L.	Assn.	Dorothy M. Potts	935	423	30,000	00 + Pitts St. Lots 6 + 7 Super Hwy. 29
9243 " 26-1963	"	"	"	"	Wayne L. Henderson et al	935	464	9,400	00 6 th Sec 1, Brookwood Forest. Lot 47, Charing Cross Rd.
9572 " 30-1963	"	"	"	"	Robert A. Bailey	936	18	9,500	00 Lot Cherrylane Drive
9579 " 30-1963	"	"	"	"	Mauldin Const. Co	936	21	6,000	00 Maywood Dr. - Sec. 2, Stonewood Lot 70 + Part Lot 71
"	"	"	"	"	H. H. Hamby	936	24	13,000	00 Lot 27, Alpine Way
"	"	"	"	"	Paul Miller, et al	936	27	11,000	00 Leewood Hills, Parrot Mt. Sp Lot 25 East Perry Rd.
9577 " 30-1963	"	"	"	"	Helen M. Bruce	936	30	4,000	00 Gentle Sp Lot 4 Old Grove Rd.
9575 " 30-1963	"	"	"	"	Fred M. Atkinson	936	38	5,000	00 Bomerly fourth ave. North Lot 59 Springdale St
9581 " 30-1963	"	"	"	"	Loris L. Gilstrap	936	36	15,000	00 Eastdale Dr. Austin Sp Lot 42 Central ave.
"	"	"	"	"	Mauldin Const. Co	936	39	6,000	00 Stonewood over Sec. 2 Lot 69, Maywood Dr.
"	"	"	"	"	H. H. Hamby	936	42	20,000	00 Stone Lake Heights, Sec III Lot 33, Stone Lake Dr.
9578 " 30-1963	"	"	"	"	Paul E. Vincent et al	936	75	20,250	00 Butler Sp Lot 2, Butler Springs Rd.
9796 Oct. 1-1963	"	"	"	"	L. E. Shammell, et al	936	139	12,700	00 Lot 36 B, Longfords Dr. Pine Spring Forest.
9751 " 1-1963	"	"	"	"	Charles E. Langford et al	936	142	15,900	00 Lot 28, Spring Forest Blue Mountain Park
9755 " 1-1963	"	"	"	"	Halter E. Haynes et al	936	145	12,500	00 Lot 2, Mathins Rd. vs Laurens Rd. + Monticello
9748 " 1-1963	"	"	"	"	H. L. Blackwell	936	163	6,500	00 Lots 142, Bldg. D, low part

INDIRECT or MORTGAGEE Index to Real Estate Mortgages — Greenville County, S. C.

To locate names, open at SURNAME INITIAL TAB and refer to Buff Sub-Index sheet for page reference.

KEYS PRINTING CO., GREENVILLE, S. C.

FILE NUMBER DATE OF RECORD	MORTGAGEES FAMILY NAMES	GIVEN NAMES ABCDEFGH	GIVEN NAMES IJKLMNO	GIVEN NAMES PQRSTUVWXYZ	MORTGAGORS	BOOK	PAGE	Amount	BRIEF DESCRIPTION, LOCATION, ETC. (Not Warranted)
9849 Oct 2-1963	First	Federal	S. & L.	Assn.	^{et al} Carroll E. Claxton	936	232	13,500	00 Dellavista Hgh. Chick Spg. Tp. Lot Greenvista Lane
9851 2-1963	"	"	"	"	Amos Counts, ^{et al}	936	235	1700	00 Lot 9, Jones St.
9853 3-1963	"	"	"	"	Henry E. Greer	936	238	17,000	00 Oakland Acres Chick Spg. Tp. Lot 193, Hartsville St.
9840 2-1963	"	"	"	"	Mauldin Const. Co.	936	241	6,000	00 Dr. - Hogwood Acres, Sec 2 Part Lots 71+72, Maywood
10265 7-1963	"	"	"	"	^{et al} Samuel H. Smith	936	487	14,950	00 Lot 54 Penarth St.
10258 7-1963	"	"	"	"	Alynn A. Lindsey	936	490	24,000	00 Rd + Brookdale Fair Hgh. Subd. Lot 5, Blk D, coi. Laurens
10254 7-1963	"	"	"	"	Vergil C. Jones	936	496	12,500	00 Rd. Paris Mt. Tp. 1 1/2 acres, Cedar Lane
10251 7-1963	"	"	"	"	Lewis L. Gilstrap	936	499	18,900	00 Northside Hghs - Chick Spg. Tp. Lot 24, Pine Knoll Dr.
10420 8-1963	"	"	"	"	^{et al} H. Murray Clark, Jr.	936	588	23,000	00 Stonebrook Dr. - Botany Hook Part Lot 172 Chantilly Dr.
10422 8-1963	"	"	"	"	E. L. Vaughn	936	591	8,500	00 2.64 acres Chick Spg. Tp. Judson Mills Village
10594 9-1963	"	"	"	"	Gertude R. Pavenka	937	85	2,000	00 Lot 7, Eighth St. - Sec 4, near City.
11009 14-1963	"	"	"	"	Marion Uldrick	937	321	12,000	00 Lot 103, Ravenhurst Drive, Austin Tp.
10982 14-1963	"	"	"	"	Warren S. Boyer	937	324	16,100	00 Lot 32, Central Ave. Eastdale Dr. Eastdale, Austin Tp.
10970 14-1963	"	"	"	"	Lewis L. Gilstrap	937	327	13,000	00 Lot 136, North Golden Strip, Chick Springs Tp.
10967 14-1963	"	"	"	"	Mauldin Const. Co.	937	330	7,800	00 Lot 2, Charing Cross Rd., Chick Springs Tp.
10966 14-1963	"	"	"	"	Mauldin Const. Co.	937	333	9,000	00 Lot 1, Charing Cross Rd., Chick Springs Tp.

INDIRECT or MORTGAGEE Index to Real Estate Mortgages — Greenville County, S. C.

To locate names, open at SURNAME INITIAL TAB and refer to Buff Sub-Index sheet for page reference.

KEYS PRINTING CO., GREENVILLE, S. C.

FILE NUMBER DATE OF RECORD	MORTGAGEES FAMILY NAMES	GIVEN NAMES ABCDEFGH	GIVEN NAMES IJKLMNO	GIVEN NAMES PQRSTUVWXYZ	MORTGAGORS	BOOK	PAGE	Amount	BRIEF DESCRIPTION, LOCATION, ETC. (Not Warranted)
11186 Oct. 15-1963	First	Federal	S. & L.	Assn.	Luther C. Boliek ^{et al.}	937	427	18,000	Sec. 13, Gower St. Lot 379, Pencil Rd.
11184 " 15-1963	"	"	" " "	"	Victoria Langley Lindsey	937	430	1,700	Bark Blage Lot 11, Bk. D, Fitzgerald St., (formerly Douglas St.)
11175 " 15-1963	"	"	" " "	"	Edford Turner, et al.	937	433	5,200	Lot 90, Jasmine Dr.
11184 " 15-1963	"	"	" " "	"	Henry C. Harding	937	436	7,000	Belmont Heights. Lot 141, Fairmont Ave.
11180 " 15-1963	"	"	" " "	"	James Amos Arnold, ^{et al.}	937	439	3,500	Lot 10, Ida Court
11332 " 16-1963	"	"	" " "	"	Mauldin Const. Co.	937	525	6,000	Shamwood Acres, sec 2 Chick Stg. Part Lots 72 + 73, Maywood Dr.
11430 " 17-1963	"	"	" " "	"	Eldridge B. Owen ^{et al.}	938	1	12,000	Sheffield Forest. Lot 20, Confederate av.
11732 " 21-1963	"	"	" " "	"	David Magee, et al.	938	199	1,350	Heights # 2. Lots 110 + 111, Nisholtown
"	"	"	" " "	"	Henry C. Harding	938	202	7,500	Lot 64, County Cork Dr
11731 " 21-1963	"	"	" " "	"	Jack E. Shero, ^{Inc.} et al.	938	205	18,500	Waldaire Estates. Lot 12, Ramblewood Dr.
"	"	"	" " "	"	M. G. Proffitt, Inc.	938	208	17,800	Sec. 13, Gower Estn. Lot 333, Niskalak Rd.
"	"	"	" " "	"	Charlotte Taylor Carter ^{et al.}	938	211	12,300	Rosemary Lane Chick Stg. 3 rd . Lot 1, we. Edwards Rd. +
"	"	"	" " "	"	Mauldin Const. Co.	938	214	6,000	Shamwood Acres, Sec. 2. Part Lots 73 + 74.
11891 " 22-1963	"	"	" " "	"	Lewis L. Gilstrap ^{et al.}	938	277	17,000	Fair Heights. Lots 3 + 4, Bk. V, Laurens Rd.
11889 " 22-1963	"	"	" " "	"	Mauldin Const. Co.	938	280	6,000	Plat 2, Shamwood Acres. Lot 75, Maywood Dr.
12233 " 25-1963	"	"	" " "	"	John E. Hellanna ^{et al.}	938	476	5,750	Golden Strip Dr. Lot 6, Bk. A, West

INDIRECT or MORTGAGEE Index to Real Estate Mortgages — Greenville County, S. C.

To locate names, open at SURNAME INITIAL TAB and refer to Buff Sub-Index sheet for page reference.

KEYS PRINTING CO., GREENVILLE, S. C.

FILE NUMBER DATE OF RECORD	MORTGAGEES FAMILY NAMES	GIVEN NAMES ABCDEFGH	GIVEN NAMES IJKLMNO	GIVEN NAMES PQRSTUVWXYZ	MORTGAGORS	BOOK	PAGE	Amount	BRIEF DESCRIPTION, LOCATION, ETC. (Not Warranted)
12236 Oct 25 1963	First	Federal	S. & L.	Assn.	James E. Hornack Jr. et al	938	473	17,500	00 Annette Dr., Pleasantburg Farms Lot 13, Car Conway Dr. & 1/2
12455 " 28-1963	"	"	"	"	Laura Edna Stroud	938	569	7,000	00 Lane Super-Hwy Home Bldg Chick Spg
12448 " 28-1963	"	"	"	"	Glynn A. Lindsey	938	572	5,000	00 Rd. Sec. A, Glenn Farms Part Lots 13+12, Glenn Farms
12446 " 28-1963	"	"	"	"	James R. Morrow	938	575	21,800	00 Add. Wildaire Estates. Lot 33, Ramblewood Dr.
12446 " 28-1963	"	"	"	"	M. G. Proffitt, Jr.	938	578	29,000	00 Sec. C, Homer Estates Lot 13, Perkins Mill Rd.
12441 " 28-1963	"	"	"	"	J. H. Pitts	938	581	21,500	00 Add. Wildaire Estates. Lot 35, Ramblewood Lane, Coral Ridge.
12434 " 28-1963	"	"	"	"	Jack E. Shaw Beltr	938	584	13,000	00 Lot 18, Coral Drive Curt. Sec. III, Botany Woods
12435 " 28-1963	"	"	"	"	Marion B. Uldrick	938	587	20,000	00 Lot 129, Gantilly Dr. + Chaubilly Dr., Greenview, Austin Sp.
12434 " 28-1963	"	"	"	"	James H. Hillis, et al	938	590	16,000	00 Lots 68+69, Hawthorne Road, Coral Ridge.
12421 " 28-1963	"	"	"	"	C. Spencer Hillingham	938	593	10,000	00 Lot 32, Walker Springs Brookforest.
12614 " 29-1963	"	"	"	"	Thomas P. Caldwell	938	596	9,000	00 Lot 31, Fairmont ave. Etn Golden Strip Dr.
12564 " 29-1963	"	"	"	"	Jerrell O. Alexander	939	73	12,000	00 Lot 8, Blk A West Woodland Hill, Chick Spg
12613 " 29-1963	"	"	"	"	Raymond M. Boling	939	77	10,700	00 Lot 37, Wildwood Rd. Greenside Heights.
" 29-1963	"	"	"	"	Henry Sweeney	939	80	6,900	00 Lot 22, M: Abiter Rd. Clemson Ave + Pennington Rd
12565 " 29-1963	"	"	"	"	Edward E. Adcox	939	83	10,500	00 Lot 32+Part Lot 31 - Fenwick Hgts, Sec. 2, Park Mt. Sp
" 29-1963	"	"	"	"	Curtis David Aiken	939	86	10,250	00 Lot 7, Fairlane Circle,

INDIRECT or MORTGAGEE Index to Real Estate Mortgages — Greenville County, S. C.

To locate names, open at SURNAME INITIAL TAB and refer to Buff Sub-Index sheet for page reference.

KEYS PRINTING CO., GREENVILLE, S. C.

FILE NUMBER DATE OF RECORD	MORTGAGEES FAMILY NAMES	GIVEN NAMES ABCDEFGH	GIVEN NAMES IJKLMNO	GIVEN NAMES PQRSTUVWXYZ	MORTGAGORS	BOOK	PAGE	Amount	BRIEF DESCRIPTION, LOCATION, ETC. (Not Warranted)
12569 Oct. 29-1963	First	Federal	S. & L.	Assn.	Lloyd H. Gilstrap et al	939	89	6000	on Mt. View Circle Subd. Lot 18 old Rutheford Rd
12742 30-1963	"	"	"	"	Leland J. Van Shrike et al	939	129	18,800	Wellington Green Chick Spg. Sp. Lot 66 Adelaide Dr.
12744 30-1963	"	"	"	"	Donald Ray Ford et al	939	132	15,500	Homestead Acres. Lot 15, Homewood, Ave.
"	"	"	"	"	Samuel M. Bride	939	135	25,700	Morningside Lot 26, Richbourg Rd.
"	"	"	"	"	John R. Putnam Jr.	939	138	17,000	Cherokee Park. Lot 3 Cherokee Dr. Add.
"	"	"	"	"	Jimmy D. Miles	939	141	15,650	Eastdale Dr. Austin Sp. Lot 122 Birchwood Lane.
12895 31-1963	"	"	"	"	Joe H. Keller	939	191	25,000	on Paris Mt. Paris Mt. Sp. 2.02 Acres, Altamont Rd.
12894 31-1963	"	"	"	"	James Willard Tughm	939	194	3,500	Jaylors, Chick Spg. Sp. 0.67 Acres, Edwards Rd.
13044 Nov. 1-1963	"	"	"	"	Frances K. Manuel	939	267	12,750	Lot 6, Aberdeen Dr.
13005 1-1963	"	"	"	"	Luther A. H. Arledge	939	270	19,500	Maple Acres. Lot 6, Chastain Dr.
13404 5-1963	"	"	"	"	Mauldin Const. Co.	939	487	19,000	Pineforest. Lot 201, Ashwood Dr.
"	"	"	"	"	Marion B. Aldrick	939	490	18,500	Lane, add. Wildaire Est. Lot 9, Ramblerwood
"	"	"	"	"	Mauldin Const. Co.	939	493	19,000	Pineforest. Lot 202, Ashwood Dr.
13344 5-1963	"	"	"	"	Palmer Cordall et al	939	496	89,500	Lot 6 then 12, Part Lots 5+4 Hj. - Sans Souci.
13343 5-1963	"	"	"	"	Richard P. Green	939	499	8,650	Lots 92+ 93, Mt. Mahan
13342 5-1963	"	"	"	"	Lewis L. Gilstrap	939	502	6,200	Highlands Est. Sec. 5. Lot 33, Highland Dr. East

INDIRECT or MORTGAGEE Index to Real Estate Mortgages — Greenville County, S. C.

To locate names, open at SURNAME INITIAL TAB and refer to Buff Sub-Index sheet for page reference.

KEYS PRINTING CO., GREENVILLE, S. C.

()

FILE NUMBER DATE OF RECORD	MORTGAGEES FAMILY NAMES	GIVEN NAMES ABCDEFGH	GIVEN NAMES IJKLMNO	GIVEN NAMES PQRSTUVWXYZ	MORTGAGORS	BOOK	PAGE	Amount	BRIEF DESCRIPTION, LOCATION, ETC. (Not Warranted)
13341 Nov. 5-1963	First	Federal	S. & L.	Assn.	R. S. Hebb, et. al	939	505	8,000.00	Ave., Westervelt Sub'd. Lot 6 & Part Lot 5, Melville
"	"	"	"	"	Ray Hill	939	508	1,500.00	0.9 acres, O'Neal Tr. Horse Road.
13309 " 5-1963	"	"	"	"	John C. Amisk Jr. Lessie H. Bagshaw, now	939	511	4,500.00	Lot 7 = 0.78 acres, White Devil
13308 " 5-1963	"	"	"	"	Lessie Bagshaw Pearis	939	514	3,050.00	2 Lots, Glenwood Add Mildair Est.
13513 " 6-1963	"	"	"	"	J. H. Pitto	939	594	2,290.00	Lot 36, Ramblewood Dr. Cabrak Terrace, Hunt Tr.
"	"	"	"	"	J. H. Pitto	939	597	19,000.00	Lot 56 & 57, unnamed St. Pine Hill Village
13509 " 6-1963	"	"	"	"	Wooten Corp of Wilmington	940	1	8,000.00	Lot 162, West Castle Rd.
13422 " 6-1963	"	"	"	"	Harold R. Mc Gee	940	4	7,500.00	Lot 18, South Vannoy St. Hoyer Estates, Map B.
13574 " 7-1963	"	"	"	"	John Jonisk et al.	940	42	18,000.00	Lot 270, Wembley Rd. Dindal Road.
13576 " 7-1963	"	"	"	"	Henry E. Prole et al.	940	50	11,000.00	Lot cov. Rasse Dr. + College Park.
13891 " 11-1963	"	"	"	"	Wayne L. Rich	940	219	14,200.00	Lot 27, Notre Dame Dr. Strip Dr. Eastdale, Austin Tr.
13953 " 11-1963	"	"	"	"	Lewis L. Gilstrap	940	222	13,500.00	Lot 136, North Golden Sec. II, Wake Hampton Gardens.
13952 " 11-1963	"	"	"	"	Paul Addio, et al	940	225	18,000.00	Lot 14, Hampton Court, Butler Tr.
13981 " 12-1963	"	"	"	"	William E. Ludwig	940	268	8,000.00	Lot 4, Spartanburg Rd. Oakwood Acres
13984 " 12-1963	"	"	"	"	Claude Schlagenhauf	940	271	15,300.00	Lot 7, East Lee Rd. Bridge Rd. N. E. Rush Prop.
14454 " 15-1963	"	"	"	"	A. C. Logan, et al	940	544	4,000.00	Part Tract 2, Easley

INDIRECT or MORTGAGEE Index to Real Estate Mortgages — Greenville County, S. C.

To locate names, open at SURNAME INITIAL TAB and refer to Buff Sub-Index sheet for page reference.

KEYS PRINTING CO., GREENVILLE, S. C.

FILE NUMBER DATE OF RECORD	MORTGAGEES FAMILY NAMES	GIVEN NAMES ABCDEFGH	GIVEN NAMES IJKLMNO	GIVEN NAMES PQRSTUVWXYZ	MORTGAGORS	BOOK	PAGE	Amount	BRIEF DESCRIPTION, LOCATION, ETC. (Not Warranted)
14690 Nov. 18, 1963	First	Federal	S. & L.	Assn.	David Abam Hooper ^{et al}	941	20	72,000	vs Heathwilde Lot 30 + Lots 23-52 Inc.
"	"	"	"	"	Hugh B. Cureton	941	23	4,650	vs 14-17, Sec. B, Oak Hill, Paris Mt. Tp. "Future Develop". Sec. B. also Lots 3-7
"	"	"	"	"	J. J. Gardner	941	26	14,500	vs Sec. 2, Homestead Acres. Lot 82, Havenhurst Drive.
"	"	"	"	"	Church Bros. Trav. Rest Methodist	941	29	50,000	vs Hwy. at Travelers Rest. Lot U. S. Hwy. 276, Keer
"	"	"	"	"	Narris B. Huff	941	32	18,000	vs Cherokee Forest. Lot 1, Cherokee Drive
"	"	"	"	"	L. C. Craig, et al	941	35	17,000	vs Road, Spring Forest. Lot 33, Spring Forest
"	"	"	"	"	Betty Lou S. Metcalf	941	38	6,000	vs Rd. Steel Tp. 2.46 Acres Little Texas
"	"	"	"	"	H. N. Leslie, Inc.	941	41	18,000	vs 100 Medaire Est. Lot 28, Medaire Lane,
"	"	"	"	"	H. H. Sherbert, et al	941	44	8,000	vs Grille, Tp. Lot 33, Springfield Ave.
"	"	"	"	"	Clarence Middleton ^{et al}	941	47	14,000	vs Sec 2, Wade Hampton Garden Lot 11, Hampton Court.
14772 19. 1963	"	"	"	"	Roy R. Patterson	941	149	6,000	vs Eisenhower Dr. Lot. Keith Dr. + Jp.
14749 19. 1963	"	"	"	"	Mauldin Const Co.	941	152	9,200	vs Brookwood Forest, Sec. 1, Chick Spg. Lot 11, Carriage Lane
15043 21. 1963	"	"	"	"	Frank H. Nest	941	267	16,650	vs Oakwood acres Lot 39 Oakwood Ave.
15104 21. 1963	"	"	"	"	Jalmer Cordell	941	270	7,000	vs Mendell Heights add Lot 33, Freestone St.
15043 21. 1963	"	"	"	"	Sammy Ray Leslie	941	273	9,700	vs Sp. 1, Brookwood, Great Lot 46, Charing Cross Rd.
15043 21. 1963	"	"	"	"	(Helen E.) Helen Edwards Kannon	941	276	25,500	vs Woodville Heights Lot 3, Sec. B, Pendleton Rd.

INDIRECT or MORTGAGEE Index to Real Estate Mortgages - Greenville County, S. C.

To locate names, open at SURNAME INITIAL TAB and refer to Buff Sub-index sheet for page reference.

KEYS PRINTING CO.

FILE NUMBER	MORTGAGEES	GIVEN NAMES	GIVEN NAMES	GIVEN NAMES	MORTGAGORS	BOOK	PAGE	Amount	BRIEF DESCRIPTION, LOCATION, ETC.
DATE OF RECORD	FAMILY NAMES	ABCDEFGH	IJKLMNO	PQRSTUVWXYZ					(Not Warranted)
15153 Nov. 21, 1963	First	Federal	S. & L.	Assn.	Palmer Cordell	941	279	11,200	00 Maryland ave. Highland Lot 1 & Part Lot 2, Blk. O
15043 " 21, 1963	"	"	"	"	John H. Temple, Jr.	941	283	4,500	00 Part of Marshall East Lot 2, Cole Rd. Extra,
15170 " 22, 1963	"	"	"	"	Edgar L. Johnson	941	368	3,000	00 Butler Sp. Lot Old Sptbg. Rd.
15435 " 26-1963	"	"	"	"	Jack E. Shaw Blairs, Inc.	941	462	9,000	00 Clemson Ave. Lot 26 + Part Lot 25.
15439 " 26-1963	"	"	"	"	Vernon J. Prather	941	468	9,500	00 Rd. Sec. 1, Brookwood Forest Lot 43, clearing cross
15475 " 26-1963	"	"	"	"	Geover C. Harrison, Jr. et al	941	471	6,500	00 Sp. - Woodwood Heights Lot cor. Main + Binnie
"	"	"	"	"	Ben H. Edwards et al	941	474	4,500	00 Berea Park Mtn. Sp. Lot Dunsan Rd. near
15439 " 26-1963	"	"	"	"	Sigm J. Crain Coast Co. Inc.	941	477	22,000	00 Cherokee Forest Lot 7, Cherokee Drive -
"	"	"	"	"	J. Louis Coward	941	453	19,000	00 Drive, Botany Woods Lot 353, Sec 7, Cherokee
"	"	"	"	"	Louise H. Goodwin	941	456	3,150	00 Pettigrew Sts - City Lot cor. Whitsett +
"	"	"	"	"	Emil V. Fritz et al	941	459	17,000	00 Alpt 3, Cherokee Forest Lot 18 Vicki Circle -
15475 " 26-1963	"	"	"	"	Lewis L. Gilstrap et al	941	465	14,500	00 Sec 2 Wade Hampton Gardens Lot 8, Hampton Court -
"	"	"	"	"	Jack C. Durham	941	480	13,400	00 Holden Strip Dr. Austin Sp. Lot 6, Blk B, West
"	"	"	"	"	Frank V. Ellison	941	483	1,500	00 Morgan Hill Add. - Griffin Sp. Lot 57, Bramlett Rd.
15559 " 27-1963	"	"	"	"	M. M. Allen, et al.	942	10	17,500	00 Biscayne Dr. Sec 2, Timberlake Lot 7, Cor. Timberlake Dr. +
15569 " 27-1963	"	"	"	of Sptglt.	Alan J. Calhoun, et al.	942	31	25,000	00 Rd. 10 Acres, Heartstone Ridge

INDIRECT or MORTGAGEE Index to Real Estate Mortgages — Greenville County, S. C.

To locate names, open at SURNAME INITIAL TAB and refer to Buff Sub-Index sheet for page reference.

KEYS PRINTING CO.

FILE NUMBER DATE OF RECORD	MORTGAGEES FAMILY NAMES	GIVEN NAMES ABCDEFGHIJ	GIVEN NAMES KLMNOP	GIVEN NAMES PQRSTUVWXYZ	MORTGAGORS	BOOK	PAGE	Amount	BRIEF DESCRIPTION, LOCATION, ETC. (Not Warranted)
15685 Nov. 29-1963	First	Federal	S. & L.	Assn.	Jack E. Shaw Bldg., Inc.	942	127	16,500	Wellington Green, Ch. Spgs. Tp. Lot 66, Rollinggreen Rd.
15681 " 29-1963	"	"	" " "	"	Jack E. Shaw Bldg., Inc.	942	130	20,000	Wildaire Estates, Lot 16, Ramblewood Lane,
15922 Dec. 2-1963	"	"	" " "	"	D. U. Mauldin	942	231	5,000	Lot 49, Robinson St.
15922 " 2-1963	"	"	" " "	"	Charles E. Williams	942	234	12,500	Acres. Lot 27, Cole Rd. Welcome
15922 " 2-1963	"	"	" " "	"	Robert L. Stancil	942	237	15,250	Homestead Acres, Sec. #1, Lot 103, Havenhurst Drive,
16027 " 3-1963	"	"	" " "	"	Jalmer Cordell	942	304	21,600	Trwy. 12. S. Hwy #123) Part Lot 2 Grille. - Eastley
16026 " 3-1963	"	"	" " "	"	Elizabeth B. Cordell	942	307	18,000	Trwy. 13. Grille. Tp. 6.04 acres, U. S. alternate
16007 " 3-1963	"	"	" " "	"	Jack L. McAbee	942	310	11,550	Brookwood Forest Lot 29, Bond St. Sec 1,
16002 " 3-1963	"	"	" " "	"	R. F. Zuecker, et al	942	313	20,000	in 30 ft alley Lot Welcome Rd + Int.
16020 " 3-1963	"	"	" " "	"	David Ray DeArmond	942	316	15,400	Lot 2, Swanson Court- Eastdale Dev.
16143 " 4-1963	"	"	" " "	"	Levis L. Gilstrap	942	395	16,900	Lot 134, Druary Lane, Binehurst.
16140 " 4-1963	"	"	" " "	"	Horace Theo Bass, Jr.	942	398	18,000	Lot 159, Vine Hill Road, Augusta Road Ranches
16138 " 4-1963	"	"	" " "	"	Isaac Newton Patterson	942	404	10,500	Part Lots 103 + 102 Beek Ave, Tp.
16260 " 5-1963	"	"	" " "	"	Clyde E. Ogle, et al	942	463	25,000	8 1/2 Acre, Cleveland near Aberdeen Ave.
16262 " 5-1963	"	"	" " "	"	Jamille Francis	942	460	22,500	Lot Augusta Rd. Cypress Hill Village.
16256 " 5-1963	"	"	" " "	"	Thomas B. Mayer	942	466	9,000	Lot 25, Kennedy Dr.

of Anderson

INDIRECT or MORTGAGEE Index to Real Estate Mortgages - Greenville County, S. C. 22

To locate names, open at SURNAME INITIAL TAB and refer to Buff Sub-index sheet for page reference.

KEYS PRINTING CO.

FILE NUMBER	MORTGAGEES	GIVEN NAMES	GIVEN NAMES	GIVEN NAMES	MORTGAGORS	BOOK	PAGE	Amount	BRIEF DESCRIPTION, LOCATION, ETC. (Not Warranted)
DATE OF RECORD	FAMILY NAMES	ABCDEFGH	IJKLMNO	PQRSTUVWXYZ					
16426 Dec. 6-1963	First	Federal	S. & L.	Ass'n.	Walter W. Hearn, et al.	942	533	3,500	00 Heathstone Lane, Botany Woods, Sec. 2, Lot 73, Cor. Arundel Rd. + Broadmoor.
16420 " 6-1963	"	"	"	"	Lewis L. Alexander, Jr.	942	536	19,000	00 Lot 48, Woodbury Circle,
16425 " 6-1963	"	"	"	"	Morris M. Garber	942	539	14,000	00 Lot 10, Swanson Court, City.
16632 " 9-1963	"	"	"	"	C. R. Maxwell	943	28	14,500	00 Spring Forest - Lot 49 Spring Forest De.
"	"	"	"	"	J. H. Pitts	943	31	13,000	00 Lot - Westington Rd.
"	"	"	"	"	M. G. Proffitt, Inc.	943	34	22,000	00 Blk 2, Prop. O.P. Mills' Lot 11, Prentiss Ave - Ashley St.
"	"	"	"	"	R. Virgil Cely, et al	943	37	15,000	00 Lot 2 + Part Lot 7, Hillcrest Heights Subd.
16624 " 9-1963	"	"	"	"	C. S. Willingham	943	40	10,000	00 Lot 3, Hillcrest Dr - Judson Mill Village.
16623 " 9-1963	"	"	"	"	Wilburn C. Hollingsworth	943	43	27,500	00 Lot 6, Blk 10, Fourth Ave.
17024 " 12-1963	"	"	"	"	Kenneth Garland	943	46	10,500	00 Lot 11, Gaston De. Blue Mountain Park.
17064 " 12-1963	"	"	"	"	Willie Lloyd Reynolds	943	259	10,000	00 Lot 40 Sable Court Eastdale Develop
"	"	"	"	"	Lewis L. Milstrap	943	262	14,000	00 Lot 46, Central Ave - Lyrle, Enchanted Forest -
"	"	"	"	"	Bruce H. Moseley	943	265	14,000	00 Lots 11 + 12, Enchanted near West Grille.
17033 " 12-1963	"	"	"	"	Robert Lewis Heaton	943	268	7,100	00 Lot 12, Clemson Ave - Sec. 2, Thornwood area.
17029 " 12-1963	"	"	"	"	Claude E. Muest, Jr.	943	271	11,000	00 Lot 87, Thornwood De. Washington Heights.
17138 " 13-1963	"	"	"	"	Walter W. Goldsmith	943	292	2,000	00 Lot 13, Sec. A, Washington Loop.

INDIRECT or MORTGAGEE Index to Real Estate Mortgages — Greenville County, S. C.

To locate names, open at SURNAME INITIAL TAB and refer to Buff Sub-Index sheet for page reference.

KEYS PRINTING CO.

FILE NUMBER DATE OF RECORD	MORTGAGEES FAMILY NAMES	GIVEN NAMES ABCDEFGH	GIVEN NAMES IJKLMNO	GIVEN NAMES PQRSTUVWXYZ	MORTGAGORS	BOOK	PAGE	Amount	BRIEF DESCRIPTION, LOCATION, ETC. (Not Warranted)
17350 Dec. 16-1963	First	Federal	S. & L.	Ass'n.	E. Lucinda Derden	943	414	71.00	Liberty Park Lot 6, Proffitt Drive-
17347 " 16-1963	"	"	"	"	Henry C. Harding	943	417	67.00	Aspland Terrace, Gantt Jp Lot 6, Belle Court,
17346 " 16-1963	"	"	"	"	Henry C. Harding	943	421	64.00	Jerrare, Gantt Jp Lot 10, Belle Court, Aspland
17319 " 16-1963	"	"	"	"	Raymond H. Murrell	943	425	3.00	Road - 1.1 acre tract, Murrell
17457 " 17-1963	"	"	"	"	William D. Campbell et al	943	448	127.00	3,3 acre, O'Neal Jp
"	"	"	"	"	Lewis L. Gilstrap	943	504	19.00	Blk N. Fair Heights. Lots 3+4, Laurens Rd.
"	"	"	"	"	Inez B. Hall	943	507	12.00	Honesty acre. Lot 52, Hampshire Dr.
"	"	"	"	"	Mauldin Const Co. et al	943	510	10,500	Coral Ridge. Lot 10, Coral Dr.
17601 " 18-1963	"	"	"	"	James A. Norungolo et al	943	513	24,000	Park Butler Jp Lot 10, Proffitt Dr., Liberty
17600 " 18-1963	"	"	"	"	Johnson B. Bagwell Inc.	943	577	10,900	Sec. 1, Brookwood Forest. Lot 23, Halbon Lane,
17549 " 18-1963	"	"	"	"	Jack E. Shaw Bedrs.	943	580	9,300	Clemson ave. Lot 24, + Part Lot 25-
17747 " 19-1963	"	"	"	"	Vasilios Nick Skentaris	943	583	8,000	Lot 16, West Stone ave.
"	"	"	"	"	Samuel H. Fisher, etal.	944	27	21,500	Ave. + Memminger St. Lot 6 + Part 7, Cor. Arlington
"	"	"	"	"	W. N. Leslie, Inc.	944	30	9,500	Coral Ridge. Lot 12, Coral Drive,
"	"	"	"	"	W. N. Leslie, Inc.	944	33	6,500	Lot 9, Clemson Ave.
"	"	"	"	"	Carolina Rentals, Inc.	944	36	17,500	Rotary Woods, Sec. V. Lot 258, Rivera Dr.,

INDIRECT or MORTGAGEE Index to Real Estate Mortgages — Greenville County, S. C. 22

To locate names, open at SURNAME INITIAL TAB and refer to Buff Sub-index sheet for page reference.

KEYS PRINTING CO.

FILE NUMBER	MORTGAGEES	GIVEN NAMES	GIVEN NAMES	GIVEN NAMES	MORTGAGORS	BOOK	PAGE	Amount	BRIEF DESCRIPTION, LOCATION, ETC. (Not Warranted)
DATE OF RECORD	FAMILY NAMES	ABCDEFGH	IJKLMNO	PQRSTUVWXYZ					
17748 Dec. 19-1963	First	Federal	S. & O.	Ass'n.	Ralph E. Andrews ^{et al.}	944	39	9,500	Brookwood Forest. Lot 45, Charing, Cross Rd.,
17748 " 19-1963	"	"	" " "	"	L. D. Sullivan	944	42	20,000	Butler Tp. Lot Rollinggreen Road,
17930 " 30-1963	"	"	" " "	"	Charles O. Ketcham ^{Jr.}	944	125	13,000	Brookwood Forest Lot 40, Halban Lane,
17928 " 20-1968	"	"	" " "	"	Mauldin Const. Co.	944	129	11,000	Coral Ridge Lot 15, Coral Drive,
17927 " 20-1963	"	"	" " "	"	Mauldin Const. Co.	944	132	11,000	Coral Ridge Lot 11, Coral Dr.
17924 " 20-1963	"	"	" " "	"	M. H. Proffitt, Inc.	944	135	38,000	Rd. - Sec. C, Gower Estate Lot 12, Parkins Mill
18020 " 23-1963	"	"	" " "	"	A. Kenneth Beachboard	944	251	14,200	Drive - Lot 112, Bullwood
18019 " 23-1963	"	"	" " "	"	H. D. Canther	944	254	8,000	Rd. - Overbrook Lot 107, Downside Hill
18262 " 27-1963	"	"	" " "	"	Kent M. Faulk ^{et al.}	944	383	10,800	Brookwood Forest, Sec. 2. Lot 1, Charing Cross Rd.
18258 " 27-1963	"	"	" " "	"	Bruce H. Moseley	944	386	9,500	Prof. Wm. R. Simmons, Jr. Lot 23, Larkspur Dr.
18197 " 27-1963	"	"	" " "	"	Lewis L. Hiltrop	944	389	14,000	Eastdale Subd. - Austin Tp. Lot 31, Central Dr.
18196 " 27-1963	"	"	" " "	"	William Andrew Cason	944	392	7,400	Maywood Dr. Sec 2, Thornwood Lot 70 + Part Lot 71,
18194 " 27-1963	"	"	" " "	"	Ernest S. Beard ^{et al.}	944	395	4,000	Bek C. - Sans Souci Lot 93 - Chandler St.
18193 " 27-1963	"	"	" " "	"	Herman E. Batson	944	398	13,500	Bates Tp. Lot Scenic Dr.
18174 " 27-1963	"	"	" " "	"	O. B. Godfrey	944	401	14,500	Wade Hampton Gardens Lot 13, Flamingo Dr.
18442 " 30-1963	"	"	" " "	"	J. P. Medlock	944	486	16,950	Lot 1, Grand Ave.

INDIRECT or MORTGAGEE Index to Real Estate Mortgages — Greenville County, S. C.

To locate names, open at SURNAME INITIAL TAB and refer to Buff Sub-Index sheet for page reference.

KEYS PRINTING CO.

FILE NUMBER DATE OF RECORD	MORTGAGEES FAMILY NAMES	GIVEN NAMES ABCDEFGHIJ	GIVEN NAMES KLMNO	GIVEN NAMES PQRSTUVWXYZ	MORTGAGORS	BOOK	PAGE	Amount	BRIEF DESCRIPTION, LOCATION, ETC. (Not Warranted)
18583 Dec. 31-1963	First	Federal	S .L.	Ass'n.	Claude D. Smith	944	545	1,500	Langley Heights. Lot 35, Mills ac.
18698 Jan. 2-1964	"	"	"	"	Belmont Heights, Inc.	945	27	13,750	Belmont Hqts. Chick Spgs. Hq. Lot 122, Montclair Rd.
18699 " 2-1964	"	"	"	"	J. B. Nicks, et al	945	31	12,500	Prop. Pickens Co. Botany Woods, Sec IV
"	"	"	"	"	M. L. Sanford, Jr. et al	945	34	31,500	Lot 179, Bridgewater Dr. Fenwick Hqts, Paris Mt. Sp.
"	"	"	"	"	Charles H. Elliott	945	37	16,500	Lot 44, Fenwick Lane, Wood Heights, Marietta, Bates Sp.
18992 " 6-1964	"	"	"	"	Kenneth Garland	945	167	10,000	Lot 20, North Sahara Dr. Holly- Arc. Sans Souci.
19040 " 6-1964	"	"	"	"	Iris N. Hawkins	945	170	3,100	Part Lot 9, Arlington Pleasantburg Forest.
19038 " 6-1964	"	"	"	"	Albert C. Sinclair	945	173	10,900	Lot 42, Deera St. Hyde Park, Sec 1.
18988 " 6-1964	"	"	"	"	H. N. Hamby, et al	945	176	6,800	Lot 19, Catlin Circle. Hyde Park, Sec 1.
"	"	"	"	"	H. N. Hamby, et al	945	179	6,000	Lot 25, East Fern Rd. Extn, Hyde Park, Sec 1.
"	"	"	"	"	H. N. Hamby, et al	945	182	6,800	Lot 20, Catlin Circle, Arc. Botany Woods.
19105 " 7-1964	"	"	"	"	Brad D. Hofford, Jr.	945	225	40,000	Lot 82, Hearthstone Coral Ridge.
19104 " 7-1964	"	"	"	"	Mauldin Const. Co	945	228	10,500	Lot 16, Coral Dr. Beekwood Arc.
19259 " 8-1964	"	"	"	"	S. S. Ulmer	945	292	7,500	Lot 1 + Part Lot 2 - Prop. Wm. R. Timmons, Jr.
19370 " 9-1964	"	"	"	"	Clyde L. Dorr	945	355	11,500	Lot 59, Penarth St. St.
"	"	"	"	"	B. L. Meeks, Jr. et al	945	358	12,000	Lot 16, Crescent Ridge

INDIRECT or MORTGAGEE Index to Real Estate Mortgages — Greenville County, S. C.

To locate names, open at SURNAME INITIAL TAB and refer to Buff Sub-Index sheet for page reference.

KEYS PRINTING CO., GREENVILLE, S. C.

FILE NUMBER DATE OF RECORD	MORTGAGEES FAMILY NAMES	GIVEN NAMES ABCDEFGH	GIVEN NAMES IJKLMNO	GIVEN NAMES PQRSTUVWXYZ	MORTGAGORS	BOOK	PAGE	Amount	BRIEF DESCRIPTION, LOCATION, ETC. (Not Warranted)
19370 Jan 9-1964	First	Federal	S. & L.	Assn.	Jay M. Witbeck, et al	945	361	18,000	50 Rosedale Subd. - Chick Spg. 24 Lot 15, Rosemary Lane, Coral Ridge
19466 " 10-1964	"	"	"	"	J. Claude Hale	945	425	11,000	50 Lot 6, Hastings Circle, Cherokee Forest map 2, Chick Spg. 24
19538 " 10-1964	"	"	"	"	Thomas Judson Quinn	945	428	22,500	50 Hyde St. Lot - Nutfield St. + Bridge Road
19534 " 10-1964	"	"	"	"	Verner Ross	945	431	39,000	50 1.01 acres, old Easley J. Rd. - Sec. 2, Tanglenwood, Sault
"	"	"	"	"	Dorothy O. Page	945	434	2500	50 Lot 71, Old Easley Bridge
"	"	"	"	"	Jesse B. Jones	945	437	17,000	50 Lot - White Horse Rd. Drexel Terrace
19533 " 10-1964	"	"	"	"	M. H. Proffitt, Inc.	945	440	17,000	50 Lot 41, Dexter Dr. Dr. Wildaire Est. Add.
"	"	"	"	"	Mac. V. Patterson	945	443	16,000	50 Lot 12, Randlewood Spg. Rd + Douglas Dr. - Gentry Club
"	"	"	"	"	John J. Stach	945	446	18,000	50 Lots 67 + 68 - on Augusta Eastdale Ver. Austri Sp.
19706 " 13-1964	"	"	"	"	Mabel M. Nichols	945	543	10,000	50 Lot 121, Birchwood Lane St. J. M. Perry Subd.
19903 " 15-1964	"	"	"	"	Roy Goodnough	946	85	13,250	50 Lots 42 + 43, Marlin Mtn. Sp.
19946 " 15-1964	"	"	"	"	Church Wrenn Memorial Baptist	946	88	10,000	50 Lot 29, Hope St. - Paris Chick Spg. Sp.
20147 " 17-1964	"	"	"	"	Lloyd H. Gilstrap	946	29	12,000	50 Lots 3a, 4, 5 + 1/2 Lot 6 Tremont ave. + Walnut St.
20147 " 17-1964	"	"	"	"	Bladye A. Hask	946	210	7,000	50 Lots 18, 19 + 20, Blk E con. Sec 4, Orchard acres
"	"	"	"	"	God. Trs Tremont Ave. Church of Lelia + Shaw, Inc.	946	213	110,000	50 Lot 235, Fair Haven Drive,
"	"	"	"	"	H. E. Shaw, formerly	946	216	15,000	

INDIRECT or MORTGAGEE Index to Real Estate Mortgages — Greenville County, S. C.

To locate names, open at SURNAME INITIAL TAB and refer to Buff Sub-Index sheet for page reference.

KEYS PRINTING CO., GREENVILLE, S. C.

FILE NUMBER DATE OF RECORD	MORTGAGEES FAMILY NAMES	GIVEN NAMES ABCDEFGH	GIVEN NAMES IJKLMNO	GIVEN NAMES PQRSTUVWXYZ	MORTGAGORS	BOOK	PAGE	Amount	BRIEF DESCRIPTION, LOCATION, ETC. (Not Warranted)
20147 Jan. 17-1964	First	Federal	S. & L.	Assn.	Harold S. Stone	946	219	25,000	Lot 44, Gower St. City
20207	"	"	"	"	Marion B. Udrich	946	222	29,000	Mildaire Eats - Lot 38, Ramblewood Dr.
19-1964 20385	"	"	"	"	Jack E. Shaw, Bldrs. Inc.	946	284	19,500	Botany Woods, Sec V Lot 246, Rollinggreen Rd.
20384 20-1964	"	"	"	"	Jack E. Shaw, Bldrs. Inc.	946	287	13,000	Farmington acres. Lot 110, Manassas Dr.
20-1964	"	"	"	"	C. R. Maxwell	946	290	16,000	Spring Forest, Butler Jr. Lot 36, Spring Forest Dr.
20362 20-1964	"	"	"	"	Robert F. Doss	946	293	24,500	Broadmoon Bldg Lot 44, Woodbury Circle Dr. Spring Forest
20363 20-1964	"	"	"	"	Paul J. Dean, et al	946	296	18,000	Lot 40, Spring Forest Thornwood Acres, Sec 2
20369 20-1964	"	"	"	"	Joe J. Sherpert, Const Co. Inc.	946	299	8,000	Lot 69, Maywood Dr. Sec. VII, Botany Woods
20377 20-1964	"	"	"	"	J. Louis Coward	946	302	29,000	Lot 354, Stuckee Dr. Metcorne Acres
20384 20-1964	"	"	"	"	Jack E. Shaw, Bldrs. Inc.	946	305	9,500	Lots 13, Cole Rd. Height, Paris mt. Jr.
20508 21-1964	"	"	"	"	H. Harold Bright	946	371	18,000	Lot 7, Fenwick Lane, Fenwick Mc. East Highlands, Butler Jr.
20507 21-1964	"	"	"	"	Edith Mayer Belcher	946	374	4,800	Lot 14, Bek D, West View Fairfield, Arce, Sec 3, Grant Jr.
20512 21-1964	"	"	"	"	Henry C. Harding	946	377	6,500	Lot 1, Ledford Dr.
"	"	"	"	"	Frank C. Moon, et al	946	380	2,000	Lot. Piedmont Rd. Augusta Dr Augusta Circle
"	"	"	"	"	A. R. Meadows, Jr., et al	946	383	7,600	Part Lot 17, less strip
"	"	"	"	"	Jean A. Taylor	946	386	5,500	Lot 3, Perry Ave.

INDIRECT or MORTGAGEE Index to Real Estate Mortgages — Greenville County, S. C.

To locate names, open at SURNAME INITIAL TAB and refer to Buff Sub-Index sheet for page reference.

KEYS PRINTING CO., GREENVILLE, S. C.

FILE NUMBER DATE OF RECORD	MORTGAGEES FAMILY NAMES	GIVEN NAMES ABCDEFGH	GIVEN NAMES IJKLMNO	GIVEN NAMES PQRSTUVWXYZ	MORTGAGORS	BOOK	PAGE	Amount	BRIEF DESCRIPTION, LOCATION, ETC. (Not Warranted)
20512 Jan. 21-1964	First	Federal	S. & L.	Assn.	Thomas H. Hecks ^{et al} Center, Inc.	946	389	2,800	Lot 7, Highlawn Ave. Hampton Bend
20501 " 21-1964	"	"	"	"	Wade Hampton Shopping	946	392	1,200,000	12.02 acres, Wade Hillendale Hgts. Paris Mt. Jp.
20564 " 21-1964	"	"	"	"	Catherine M. Truesdale	946	395	31,000	Lot 30, Crestline Rd.
20845 " 24-1964	"	"	"	"	Dorothy Wild Merchant	946	593	29,000	Lot 4, Sirenia Dr. Gre - Sans Souci
20841 " 24-1964	"	"	"	"	Iris N. Hawkins	946	596	38,000	Part Lot 9, Arlington Mt. Jp.
20935 " 24-1964	"	"	"	"	A. J. Southerlin, Jr.	946	599	45,000	2.46 Acres Paris Strip, Eastdale Dr. Austin Jp.
"	"	"	"	"	Lewis L. Gulstrap	947	1	14,500	Lot 61, North Golden Druid Hills
21126 " 27-1964	"	"	"	"	Lois P. Smith	947	4	4,200	Lot 37, West Fairview Ave. Rd. - Burkdale
"	"	"	"	"	William J. Goldsmith	947	123	38,000	Lot 59, Rockingham Lockwood Heights
"	"	"	"	"	Leona B. Haskell ^{et al}	947	126	3,000	Lot 48, Swan Dr. - Sec. 3.
21069 " 27-1964	"	"	"	"	J. J. Palmer	947	129	4,000	Lots 83 & 84, Bailey St. Welcome Acres
"	"	"	"	"	Jack E. Shaw, ^{Inty.} Blides	947	132	8,500	Lot 17, Branif Lane - Dr. Sec. II, Botany Woods
"	"	"	"	"	James Perone	947	135	27,000	Lot 204, Bridgewater Sans Souci Hgts. Paris Mt. Jp.
"	"	"	"	"	William Hylie Herrin	947	138	5,000	Lot 83, Sindal Rd. Sans Coral Ridge
"	"	"	"	"	Edward A. Griffin	947	141	13,500	Lot 18, Coral Dr. Welcome Acres
"	"	"	"	"	Jack E. Shaw, ^{Inty.} Blides	947	144	9,600	Lot 12, Cole Rd.

INDIRECT or MORTGAGEE Index to Real Estate Mortgages — Greenville County, S. C.

To locate names, open at SURNAME INITIAL TAB and refer to Buff Sub-Index sheet for page reference.

KEYS PRINTING CO., GREENVILLE, S. C.

FILE NUMBER DATE OF RECORD	MORTGAGEES FAMILY NAMES	GIVEN NAMES ABCDEFGH	GIVEN NAMES IJKLMNO	GIVEN NAMES PQRSTUVWXYZ	MORTGAGORS	BOOK	PAGE	Amount	BRIEF DESCRIPTION, LOCATION, ETC. (Not Warranted)
21236 Jan 28-1964	First	Federal	S. & L.	Assn.	<i>et al</i> Jerry L. Robertson Inc.	947	231	11,100	<i>on Park</i> Lot 20, Oak Dr - Kentland
"	"	"	"	"	Carolina Rentals Inc.	947	234	7,400	<i>on Hyde Park, Sec 1.</i> Lot 42, Catlin Circle
"	"	"	"	"	Carolina Rentals Inc.	947	237	7,400	<i>on Hyde Park, Sec 1.</i> Lot 6, Catlin Circle
"	"	"	"	"	<i>et al</i> William C. Callahan	947	240	15,700	<i>on Rd. Gower Estates.</i> Lot 232, Buskingham
"	"	"	"	"	Mauldin Const. Co.	947	243	19,000	<i>on Drexel Terrace.</i> Lot 96, Dillrose Circle
"	"	"	"	"	Mauldin Const Co	947	246	17,500	<i>on Drexel Terrace.</i> Lot 94, Dillrose Circle
"	"	"	"	"	Martha S. Pace	947	249	6,000	<i>on Rd. - Beh C, East Park.</i> Part Lot 29, E. Washington
"	"	"	"	"	<i>et al</i> Robert E. Perason	947	252	9,500	<i>on Rd.</i> 91 Acre Woodcuff
"	"	"	"	"	John R. Putnam, Jr.	947	255	16,500	<i>on Add. Cherokee Park</i> Lot 2, Cherokee Dr.
"	"	"	"	"	Botany Woods, Inc.	947	258	23,500	<i>on Dr. Botany Woods, Sec 11.</i> Lot 312, Bridgewater
"	"	"	"	"	Thomas B. White	947	261	6,700	<i>on Dr. North Hills.</i> Lot 75, East Hillcrest
21459 " 30-1964	"	"	"	"	J. H. Welch	947	389	3,700	<i>on Spridley St.</i> Lot 44, Beh B.
"	"	"	"	"	<i>et al</i> Cecil D. Skidgel	947	392	4,000	<i>on Rd. Bates Sp.</i> 2.50 Acres, White Horse
21659 3-1-1964	"	"	"	"	<i>et al</i> Calvin M. Thompson	947	479	13,000	<i>on Dr. Terre Bonne.</i> Lot 10, Champlam
21754 Feb 3-1964	"	"	"	"	C. S. Wellingham	947	545	19,000	<i>on Hillcrest Heights</i> Lot 2, Hillcrest Dr.
21763 " 3-1964	"	"	"	"	Lewis L. Gilstrap	947	548	15,000	<i>on Eastdale, Austin Sp.</i> Lot 31, Central Ave.

INDIRECT or MORTGAGEE Index to Real Estate Mortgages — Greenville County, S. C.

To locate names, open at SURNAME INITIAL TAB and refer to Buff Sub-Index sheet for page reference.

KEYS PRINTING CO., GREENVILLE, S. C.

FILE NUMBER DATE OF RECORD	MORTGAGEES FAMILY NAMES	GIVEN NAMES ABCDEFGH	GIVEN NAMES IJKLMNO	GIVEN NAMES PQRSTUVWXYZ	MORTGAGORS	BOOK	PAGE	Amount	BRIEF DESCRIPTION, LOCATION, ETC. (Not Warranted)
21762 Feb. 3-1964	First	Federal	S. & L.	Assn.	Jack E. Shan ^{Inc} Beden	947	551	85.00	Welcome Acres Lot 20 Bramif Lane
21760 " 3-1964	"	"	"	"	Marion B. Eldridge	947	554	126.00	Way Homestead Acres Lot 105, Cateham
21757 " 3-1964	"	"	"	"	Charles E. Yardway ^{et al}	947	557	92.00	Grille, Jf. Lot 27, Mora St.
21910 " 4-1964	"	"	"	"	John S. Mc. Cuthbertson ^{et al}	948	27	35.00	Parkins Lake, Der. Lot 29, Simrod, Way, Sec. 2
21910 " 4-1964	"	"	"	"	First Estate Corp	948	30	77.00	Belmont Heights, Kautler Jf. Lot 13, Fairmont Ave.
21910 " 4-1964	"	"	"	"	First Estate Corp	948	33	9.00	Belmont Heights Lot 16, Sanford, Court
21920 " 4-1964	"	"	"	"	Elias Bennett, et al	948	42	49.00	Chick Sags Jf. Lot 29, Edwards Rd. Taylors
22003 " 5-1964	"	"	"	"	Neele H. Greene	948	109	31.00	+ Proj. 25. Sans Souci Subd. Lots 1, 2, + 3, in Crestwood Dr.
22119 " 6-1964	"	"	"	"	W. Lewis Blackwell	948	175	43.00	Carolina Court Lot 7, Jervey Ave. - Blk C
22215 " 6-1964	"	"	"	"	Paul C. Patson	948	178	25.00	Woodlawn Dr. - Paris Mt. Jf. Part Tracts 38 + 39.
22203 " 6-1964	"	"	"	"	James R. Taylor ^{et al}	948	181	5.00	Gr. - Lot 8, Paris Mountain
22122 " 6-1964	"	"	"	"	William L. Dunn, Jr.	948	184	34.00	are + Hanover & Fair Heights Lot 13, Blk H. Cumberland
22213 " 6-1964	"	"	"	"	Kenneth Garland	948	187	19.50	Homer Styles - Lot 18, Gaston Dr. - Prof.
22121 " 6-1964	"	"	"	"	Lewis L. Gilstrap	948	190	14.50	Greenbriar, Austin Jf. Lot 53, Hawthorne Dr.
22279 Feb. 7, 1964	"	"	"	"	Lloyd H. Gilstrap	948	237	10.40	Strip Dr. Lot 74, Blk. A, Hunt Golden
22512 Feb. 10, 1964	"	"	"	"	Baptist Church of Taylors Deacons of the Church	948	343	271.00	Chick Sags Jf. Lot 2nd Main St. Taylors

INDIRECT or MORTGAGEE Index to Real Estate Mortgages — Greenville County, S. C.

To locate names, open at SURNAME INITIAL TAB and refer to Buff Sub-Index sheet for page reference.

KEYS PRINTING CO., GREENVILLE, S. C.

FILE NUMBER DATE OF RECORD	MORTGAGEES FAMILY NAMES	GIVEN NAMES ABCDEFGH	GIVEN NAMES IJKLMNO	GIVEN NAMES PQRSTUVWXYZ	MORTGAGORS	BOOK	PAGE	Amount	BRIEF DESCRIPTION, LOCATION, ETC. (Not Warranted)
22512 Feb. 10, 1964	First	Federal	S. & L.	Assn.	James A. Brown, et al	948	346	13,000	VII, Antony Woods. Lot 339, Cherokee Dr. - Sec.
22512 Feb. 10, 1964	"	"	"	"	Leonard R. Crumpton, et al	948	349	9,900	Glenham Court. Lot 8, Glenmore Dr.
22512 Feb. 10, 1964	"	"	"	"	Carolina Rentals, Inc.	948	352	7,400	Hyde Park, Sec. 1. Lot 41, Catlin Circle.
22512 Feb. 10, 1964	"	"	"	"	William Leo Shealy	948	355	12,350	Idlewild Ave., Orchard Acres Lot 45 - Unnamed St. now
22512 Feb. 10, 1964	"	"	"	"	M. D. Hardrip, et al	948	358	15,000	Wellington Green, Sec. 2 Lot 67, Kenilworth Dr.
22512 Feb. 10, 1964	"	"	"	"	Marion B. Uldrick	948	361	19,400	Add. Sheldale East. Lot 9, Ramblewood Lane
22451 Feb. 10, 1964	"	"	"	"	Albert C. Sinclair	948	364	8,500	Dr. Thornwood Acres Sec. 2 Chick Sago Sp Part lots 72 + 73, Maywood
22451 Feb. 10, 1964	"	"	"	"	Furman V. Burgess, et al	948	367	6,800	00 Theater Hills Lot 15, Watkins Rd. Sec. 1 + 2
22449 Feb. 10, 1964	"	"	"	"	Fred J. Chambers, et al	948	370	2,500	00 City View Annex. Lots 9, 10, + 11 Hood St.
22449 Feb. 10, 1964	"	"	"	"	Henry C. Harding, et al	948	373	9,000	00 Theater Hills, Paris Mt. Sp. Lot 116, Alice Fern Dr.
22426 12-1964	"	"	"	"	E. C. Elliott	948	376	9,000	00 Park, Paris Mt. Sp. Lot 21, Sable Court, Blue Mt.
	"	"	"	"	George A. Davis	948	501	3500	00 Lot 17, E. P. Kerns Prop.
	"	"	"	"	Charles H. Brack	948	504	19,900	00 Lot 7, Carriage Lane Lane, Sec. 1, Brookwood Forest.
	"	"	"	"	Thomas H. Jones	948	507	11,000	00 Lot 41 + Part Lot 28, Holborn Part, Fair Heights
	"	"	"	"	Levis L. Gilstrap	948	510	21,000	00 Lots 3 + 4, Beck & Laurens Fusley Ave. Springview Subst.
22724 12-1964	"	"	"	"	Boyd L. Murphy	948	513	9,000	00 Lot 15, Byron Court + Lot 26

INDIRECT or MORTGAGEE Index to Real Estate Mortgages - Greenville County, S. C.

To locate names, open at SURNAME INITIAL TAB and refer to Buff Sub-Index sheet for page reference.

KEYS PRINTING CO., GREENVILLE, S. C.

FILE NUMBER DATE OF RECORD	MORTGAGEES FAMILY NAMES	GIVEN NAMES ABCDEFGH	GIVEN NAMES IJKLMNO	GIVEN NAMES PQRSTUVWXYZ	MORTGAGORS	BOOK	PAGE	Amount	BRIEF DESCRIPTION, LOCATION, ETC. (Not Warranted)
22722 Feb. 12-1964	First	Federal	S. & L.	Assn.	J. W. Pitts	948	516	19,000.	00 Add. Wildaire Estates Lot 3, Edwards Road
22839 " 13-1964	"	"	"	"	Lewis L. Gilstrap	948	578	17,000	00 Sec. 2 Wade Hampton Garden Lot 4, Hampton Court
"	"	"	"	"	Lawrence Reid	948	581	7,300	00 Glenn Rd. - Glenn Farms Part Lot 14, Bk C
23091 " 14-1964	"	"	"	"	Robert A. Johnson	949	98	20,500	00 Lane Ave. Wildaire Est Lot 16, Ramblerwood
"	"	"	"	"	Wilson D. Smith	949	101	1,500	00 Brille - Near Hwy. - Chick Spg Lot 16, + Part Lot 17.
22949 " 14-1964	"	"	"	"	J. Franklin Skumate	949	104	2,500	00 Carolina Ave. Highland Lot 38, Gordon St. +
23230 " 17-1964	"	"	"	"	Lewis E. Lanford	949	251	4,600	00 Spatter St. - formerly Hunt St Lot 1 + Part Lot 26.
23231 " 17-1964	"	"	"	"	Henry C. Harding	949	254	7,200	00 Brookwood Lot 1, Harvard Dr.
23372 " 18-1964	"	"	"	"	A. J. Smith, et al	949	331	15,000	00 Dr. Est. Jolly P. Bass, Butler Sp. Part Lot 50, Skymen
23370 " 18-1964	"	"	"	"	Raymel J. Robertson	949	334	16,200	00 Oakwood Area Lot 32, Oakwood Area
23368 " 18-1964	"	"	"	"	Gerald F. Moore et al	949	337	8,500	00 Plat 2, Thornwood Area Lot 75, Maywood Dr.
23366 " 18-1964	"	"	"	"	Mauldin Const. Co.	949	340	6,000	00 Thornwood Area, Sec. 2 Lot 68, Thornwood Dr.
23357 " 18-1964	"	"	"	"	H. H. Hamby, et al	949	343	26,000	00 Stone Lake Heights, Sec III Lot 29, Stone Lake Dr.
23488 " 19-1964	"	"	"	"	Albert H. Hopkins et al	949	413	16,200	00 Pipe Valley Est. Mauldin's Lot 21, Rosewood Area
"	"	"	"	"	Grady E. Hyatt	949	416	6,600	00 are + Franklin Rd Part Lot 1, cor Paris Mt
23684 " 20-1964	"	"	"	"	Jack E. Shaw Inc.	949	501	9,500	00 Etn - Lot 2, Cole Road

INDIRECT or MORTGAGEE Index to Real Estate Mortgages — Greenville County, S. C.

To locate names, open at SURNAME INITIAL TAB and refer to Buff Sub-Index sheet for page reference.

KEYS PRINTING CO., GREENVILLE, S. C.

FILE NUMBER DATE OF RECORD	MORTGAGEES FAMILY NAMES	GIVEN NAMES ABCDEFGH	GIVEN NAMES IJKLMNO	GIVEN NAMES PQRSTUVWXYZ	MORTGAGORS	BOOK	PAGE	Amount	BRIEF DESCRIPTION, LOCATION, ETC. (Not Warranted)
23689 Feb. 20, 1964	First	Federal	S. & L.	Assn.	John K. Temple, Jr.	949	504	9,500	00 Welcome Acres Lot 2, Welcome Rd.
23799 Feb. 21, 1964	"	"	"	"	Jack E. Shaw Bldrs. Inc.	949	571	10,400	00 Sp. Lot 34, Elaine Ave. Chick Spgs.
23799 Feb. 21, 1964	"	"	"	"	" " " " "	949	574	9,600	00 Welcome Acres Lot 21, Branif Lane,
23799 Feb. 21, 1964	"	"	"	"	" " " " "	949	577	14,500	00 Homestead Acres Lot 20, Homestead Dr.
23797 Feb. 21, 1964	"	"	"	"	Carolina Rentals, Inc.	949	580	8,500	00 Park, Sec. 1 Lot 38, Cathin Circle, Hyde
23797 Feb. 21, 1964	"	"	"	"	Jefferson Byrd Hardin et al	949	583	8,000	00 Thornwood Acres, Sec. 2 Lots 71+72, Maywood Dr.
23797 Feb. 21, 1964	"	"	"	"	Lewis L. Gilstrap	949	586	14,500	00 Dev. Austin Sp. Lot 17, Drury Lane, Eastdale
23952 " 24, 1964	"	"	"	"	Jack E. Shaw Bldrs. Inc.	950	91	17,500	00 Kenilworth Dr., Hillington Farm Lot 68 CV, Kenilworth Court +
23890 " 24, 1964	"	"	"	"	Jack A. Watson	950	94	11,700	00 Rd. Coral Ridge Lot 46, Halber Springs
23942 " 24, 1964	"	"	"	"	Mauldin Const. Co.	950	97	15,000	00 Pinecrest Lot 172, Brentlee Rd.
23890 " 24, 1964	"	"	"	"	Michael George Shady	950	100	12,000	00 Coral Ridge, Chick Spgs. Sp. Lot 20 Strand Court
24257 " 26, 1964	"	"	"	"	Lee Roy Sullivan	950	231	7,900	00 Park Add. Lot 26, Carter St. Carver
24261 " 26, 1964	"	"	"	"	Robert L. Ellis (Charlotte, N.C.) et al	950	234	11,700	00 Brookwood Forest Lot 28, Sec. 4, Bond St.
24305 " 27, 1964	"	"	"	"	Craig T. Brown	950	260	45,000	00 Lot 8 C Hwy, 291
24296 " 27, 1964	"	"	"	"	Kenneth Garland	950	289	19,500	00 Lot 53, Nelside Dr.

INDIRECT or MORTGAGEE Index to Real Estate Mortgages — Greenville County, S. C.

To locate names, open at SURNAME INITIAL TAB and refer to Buff Sub-Index sheet for page reference.

KEYS PRINTING CO., GREENVILLE, S. C.

FILE NUMBER	MORTGAGEES FAMILY NAMES	GIVEN NAMES ABCDEFGH	GIVEN NAMES IJKLMNO	GIVEN NAMES PQRSTUVWXYZ	MORTGAGORS	BOOK	PAGE	Amount	BRIEF DESCRIPTION, LOCATION, ETC. (Not Warranted)
DATE OF RECORD									
24299								00	Coral Ridge.
Feb. 27-1964	First	Federal	S. & L.	Assn.	Ben C. Sanders	950	292	12,000	Lot 5, Hastings Circle
24399								00	Blendale Mauldin Austin Tr.
" 27-1964	"	"	"	"	Ryan H. Younginer Jr	950	295	12,000	Lot 99 Banner Dr.
24456								00	City View Annex
" 28-1964	"	"	"	"	William B. Yeargin	950	405	1,500	Lots 107+108, Cran arc.
24458								00	Broadmoor.
" 28-1964	"	"	"	"	Lewis L. Alexander &	950	408	18,500	Lot 49 Woodbury Circle
								00	James M. Edwards, Chik Spg Tr.
					Jack E. Shaw Bedn Wilmington	950	411	17,000	Lot 84 Maple arc. Prop.
					Hooten Corp of	950	414	8,800	Lot 164 West Castle Rd.
								00	Botany Woods, Sec. I
24706					C. R. Maxwell	950	417	19,000	Lot 259 Riviera Dr.
Mar 3-1964	"	"	"	"				00	Isaqueena Park
24718					James B. Shuler Jr	950	557	8,500	Lot 144 Kirkwood Lane
" 3-1964	"	"	"	"	William L. Palmer et al	950	560	30,000	Lot 337 Wilmington Pl.
24878								00	Springview, Gantt Tr.
" 4-1964	"	"	"	"	D. C. Bryson	951	29	6,300	Lot 17, Bryson Court.
24877								00	Springview.
" 4-1964	"	"	"	"	D. C. Bryson	951	32	6,300	Lot 16, Bryson Court.
24873								00	
" 4-1964	"	"	"	"	Bessie Harris Lester	951	35	1,650	Lot 2 Burns St.
24871								00	Baywell arc + Spencer St. Wise Dale
" 4-1964	"	"	"	"	Thomas H. Parham	951	38	3,500	Lot 9, Spencer St. + Lots 10+11 sec
24867								00	(now Yorkshire Dr.) Chik Spg Tr.
" 4-1964	"	"	"	"	J. H. Pitto	951	41	13,000	Lot 40, Mabel arc.
25107								00	Terrace Gardens
" 5-1964	"	"	"	"	Henry Earl Alwine	951	175	10,500	Lot 25, Berry Dr.
25102								00	(formerly Noble St.)
" 5-1964	"	"	"	"	Henry E. Poland	951	178	12,800	Lot 43, Penarth Dr.

INDIRECT or MORTGAGEE Index to Real Estate Mortgages — Greenville County, S. C.

To locate names, open at SURNAME INITIAL TAB and refer to Buff Sub-Index sheet for page reference.

KEYS PRINTING CO., GREENVILLE, S. C.

FILE NUMBER DATE OF RECORD	MORTGAGEES FAMILY NAMES	GIVEN NAMES ABCDEFGH	GIVEN NAMES IJKLMNO	GIVEN NAMES PQRSTUVWXYZ	MORTGAGORS	BOOK	PAGE	Amount	BRIEF DESCRIPTION, LOCATION, ETC. (Not Warranted)
25436 ML 9-1964	First	Federal	S. & L.	Assn.	R. N. Tripp	951	383	18,200	00 Rd + Dublin ^{Forest Spg. Dr.} Court Spg. Dr. Lot 54, Spring Forest
"	"	"	"	"	Mauldin Const Co.	951	386	15,000	00 Lot 22 Silent Night Dr. (now Randy Dr.) Sec II Edwards Forest chick
"	"	"	"	"	"	951	386		Sfg. Sp.
"	"	"	"	"	Jack J. League	951	389	14,000	00 Sec II, Fenwick Heights, Paris Mt. Spg.
"	"	"	"	"	Mauldin Const. Co.	951	392	15,000	00 Lot 31, Fairbrook Lane + Dr. (now Randy Dr.) Sec II, Edwards Forest
25571 10-1964	"	"	"	"	et al H. A. Hardy, Jr.	951	499	15,300	00 Lot 21, Silent Night Dr. Homestead Acres
"	"	"	"	"	Robert W. Cridmore	951	502	12,000	00 Strip Dr. - Eastdale, Rustri Spg.
25601 10-1964	"	"	"	"	Franklin M. Girard	951	541	13,500	00 Lot 89, North Golden Lots 17+18, Woodys Dr.
25600 10-1964	"	"	"	"	same as D. F. Friddle David Franklin Friddle	951	544	7,200	00 Paris Mt. Spg. Lot 10, Razor Dr. Extn.
"	"	"	"	"	Henry C. Herding	951	547	6,000	00 Fairfield acres, Sec. III Lot 2, Sedford Dr.
"	"	"	"	"	William A. Lynch, atty-in-fact Ruth A. Lynch, by	951	550	60,000	00 18+19, subd. Prop. Arch. H. Lynch Lots 1, 2, 4, 6, 7, 9, 11, 13, 14, 15, 16, 17, Mauldin, Austin Spg.
25838 12-1964	"	"	"	"	James R. Eckman	952	89	10,500	00 Lot 14, Sunset Drive,
25944 13-1964	"	"	"	"	et al James H. Nivens	952	179	12,500	00 Lot 13, Oak Dr. Butler Spg. at Sec. III, Botany Woods Inc.
"	"	"	"	"	James M. Lane	952	182	40,000	00 Lot 145-C, Brittony Dr. Rd. Brookwood Forest.
"	"	"	"	"	Kenneth J. Eiland	952	185	9,300	00 Lot 44, Charming Cross on Hwy 29, Chick Spg. Spg.
"	"	"	"	"	et al Frank A. Williams	952	188	40,000	00 Lots 202, 203, & 204, U.S.

INDIRECT or MORTGAGEE Index to Real Estate Mortgages — Greenville County, S. C.

To locate names, open at SURNAME INITIAL TAB and refer to Buff Sub-Index sheet for page reference.

KEYS PRINTING CO., GREENVILLE, S. C.

FILE NUMBER DATE OF RECORD	MORTGAGEES FAMILY NAMES	GIVEN NAMES ABCDEFGH	GIVEN NAMES IJKLMNO	GIVEN NAMES PQRSTUVWXYZ	MORTGAGORS	BOOK	PAGE	Amount	BRIEF DESCRIPTION, LOCATION, ETC. (Not Warranted)
25944 Mar. 13, 1964	First	Federal	S. & L.	Assn.	et al Sara Louise Chapman	952	191	00	+ Mason Sts West Mills
26190 " 16-1964	"	"	"	"	Bertie V. Knecht	952	278	2050	Part Lot 1, var Burdette Judson Mills Village #1
26192 " 16-1964	"	"	"	"	et al J. H. Hudson	952	281	1550	Lot 16, Sec. 1, Fourth ac- Austin Tp.
26191 " 16-1964	"	"	"	"	Barbara L. Maxwell	952	285	12,000	Lot 7, Forrester Dr- Pottery Woods, Sec VII
26190 " 16-1964	"	"	"	"	Ellie O. Johnson	952	288	25,000	Lot 336 Wilmington Rd- Sta. City
26353 " 17-1964	"	"	"	"	Henry C. Harding	952	291	2,550	Lot 13, Logan + Crook Brookwood
26356 " 17-1964	"	"	"	"	Lewis L. Gilstrap	952	355	6,200	Lot 3 Harvard Dr- Eastdale, Austin Tp.
26415 " 18-1964	"	"	"	"	C. S. Hillingham	952	358	13,000	Lot 133 Dairy Lane, Rd. Coral Ridge
26511 " 18-1964	"	"	"	"	James B. Gowan ^{M.D.}	952	409	10,500	Lot 31, Walker Spring City
26416 " 18-1964	"	"	"	"	William A. Cooper	952	412	12,700	Lot East Earle St. City City
26678 " 20-1964	"	"	"	"	Robert L. Crutchley	952	415	7,000	Lot 138, Byrd Blvd. Brookwood Forest
26676 " 20-1964	"	"	"	"	et al Herbert S. Curry	952	418	11,500	Lot 30 Bond St. Sec 1 "Pinforest"
26677 " 20-1964	"	"	"	"	A. O. Jones, et al	952	552	11,700	Lot 137 Pine Hill Rd- Dell Vista Hgts, Chick Spg Tp.
26961 Mar. 23, 1964	"	"	"	"	Harold R. McIne	952	558	10,300	Lot 3, McIne Drive, Sec 7, 5 Sta. City
	"	"	"	"	Ann E. Grayson	952	555	18,000	Lot 1, var Ecker + Robinson Brookwood
	"	"	"	"	Henry C. Harding	953	69	20,000	Lot 20 Medaire Estates "Brookwood"
								7,000	Lot 7, Harvard Ave

INDIRECT or MORTGAGEE Index to Real Estate Mortgages — Greenville County, S. C.

To locate names, open at SURNAME INITIAL TAB and refer to Buff Sub-Index sheet for page reference.

KEYS PRINTING CO., GREENVILLE, S. C.

FILE NUMBER DATE OF RECORD	MORTGAGEES FAMILY NAMES	GIVEN NAMES ABCDEFGH	GIVEN NAMES IJKLMNO	GIVEN NAMES PQRSTUVWXYZ	MORTGAGORS	BOOK	PAGE	Amount	BRIEF DESCRIPTION, LOCATION, ETC. (Not Warranted)
26957 Mar. 23, 1964	First	Federal	S. & L.	Assn.	Jackson L. Dubose	953	72	.00 31.00	Rd., Santee Sp. Part Lot 4, Augusta
26959 " 23, 1964	"	"	"	"	Gladys H. Gilliard	953	75	.00 62.50	Lot 18, Lammie Ave., City Jasqueena Park.
26933 " 23, 1964	"	"	"	"	J. Curtis Goodwin	953	78	.00 8.500	Lot 28, Blackburn St. Brookwood Forest.
26933 " 23, 1964	"	"	"	"	T. K. Whitted, et al	953	81	.00 11,400	Lot 2, Charing Cross Rd. Karatensh
27133 " 25-1964	"	"	"	"	Raymond H. Delaney	953	226	.00 12,400	Lot 11, Blk. 5 - Loretta St. Aunt Park.
27151 " 25-1964	"	"	"	"	Larry J. Hawkins, et al	953	229	.00 10,200	Lot 15, Lee Rd. Extra. Chick Egg Sp.
27151 " 25-1964	"	"	"	"	J. H. Hughes	953	235	.00 7,000	Lot 1, East Pine St. Lemilla Park
27151 " 25-1964	"	"	"	"	William D. Dixon, et al	953	241	.00 10,900	Lot 32, White Horse Rd. Eastdale
27151 " 25-1964	"	"	"	"	Lewis L. Gilstrap, et al	953	244	.00 15,000	Lot 39, Central Ave. - Baton Drive, Fair Estate.
27151 " 25-1964	"	"	"	"	Harold M. Batson, Jr., et al	953	238	.00 12,800	Lot Baton Drive + Part Lot 25 St. City
27503 " 30-1964	"	"	"	"	R. M. Gaffney	953	451	.00 6,000	Lot 2, Blk. A Buedillo Sec. C Lomce Estate.
"	"	"	"	"	M. H. Proffitt, Inc.	953	454	.00 32,500	Lot 7, Parkins Mill Rd. Oakwood Acres Sec. 2.
"	"	"	"	"	J. P. Medlock	953	457	.00 10,200	Lot 51, Oakwood Ave. " "
27570 " 30-1964	"	"	"	"	J. H. Watson, et al	953	460	.00 12,000	Lot 13, Hoodys Dr. College St. Ward 1, City
27563 " 30-1964	"	"	"	"	H. H. Hellams, et al	953	463	.00 7,000	Lot 109 Brooks Ave. Wellington Green, Sec. C
27563 " 30-1964	"	"	"	"	C. Reginald Long	953	466	.00 17,000	Lot 37, Imperial North Court

INDIRECT or MORTGAGEE Index to Real Estate Mortgages — Greenville County, S. C.

To locate names, open at SURNAME INITIAL TAB and refer to Buff Sub-Index sheet for page reference.

KEYS PRINTING CO., GREENVILLE, S. C.

FILE NUMBER DATE OF RECORD	MORTGAGEES FAMILY NAMES	GIVEN NAMES ABCDEFGH	GIVEN NAMES IJKLMNO	GIVEN NAMES PQRSTUVWXYZ	MORTGAGORS	BOOK	PAGE	Amount	BRIEF DESCRIPTION, LOCATION, ETC. (Not Warranted)
27575 Feb. 30-1964	First	Federal	S. & L.	Assn.	Jesse B. Rodgers	953	469	9000	Lot 29, Clemson ave.
"	"	"	"	"	Jack E. Shaw, Inc.	953	472	8500	Lot 28, Clemson ave.
"	"	"	"	"	E. James Scott	953	475	19,500	Part Lot 55 w. S. 1st St. & Dr. New Castle Hwy. Wellington
27576 " 3-1-1964	"	"	"	"	Dudley S. Rose	953	478	1900	Prop. Cleveland Sp
27723 " 3-1-1964	"	"	"	"	Richard L. Deese	954	17	19,250	10 Lots, Plymco Shoals Travel Service.
27879 Apr 1-1964	"	"	"	"	Reuben Herbert Grant	954	115	9000	Lot 86, Timberly Lane. Dr. Chick Spgs. Sp.
27878 " 1-1964	"	"	"	"	James R. Freeman	954	118	12000	Part Lot 3, White Horse Rd. - Gauley Sp
27877 " 1-1964	"	"	"	"	Harvey S. Campbell	954	121	8500	Part Lot 3, White Horse Thornwood acre, Sec. 2
28001 " 2-1964	"	"	"	"	Floyd R. Bradish	954	179	18300	Lot 68, Thornwood Dr. Wellington Green.
"	"	"	"	"	Barbara Bell Moss	954	182	15000	Lot 101, Vera Lane, Chick Spgs Sp.
28095 " 3-1964	"	"	"	"	Ann M. McAlister	954	271	1500	Lot 37, Forest Hills. Lot - Southland Ave Mills Mill Village.
"	"	"	"	"	Doshia H. Duvall	954	274	2800	Lot 177, Ridge & Golden Strip Dr. Austin Sp.
"	"	"	"	"	Lloyd H. Gilstrap	954	277	13500	Lot 15, Berk A, West (Now Montic Dr.) & Hay St. Park
28295 " 6-1964	"	"	"	"	Ralph D. Mahaffey	954	357	12200	Lot 18, Park View Dr. Spgs. Sp.
"	"	"	"	"	Mauldin Const. Co.	954	360	34800	Lot Camp Road, Chick Mauldin, Austin Sp
"	"	"	"	"	Loris L. Gilstrap	954	363	14500	Lot 133, Dury Lane, Blended

INDIRECT or MORTGAGEE Index to Real Estate Mortgages — Greenville County, S. C.

To locate names, open at SURNAME INITIAL TAB and refer to Buff Sub-Index sheet for page reference.

KEYS PRINTING CO., GREENVILLE, S. C.

FILE NUMBER DATE OF RECORD	MORTGAGEES FAMILY NAMES	GIVEN NAMES ABCDEFGH	GIVEN NAMES IJKLMNO	GIVEN NAMES PQRSTUVWXYZ	MORTGAGORS	BOOK	PAGE	Amount	BRIEF DESCRIPTION, LOCATION, ETC. (Not Warranted)
28294 Apr. 6-1964	First	Federal	S. & L.	Assn.	Ralph C Smith	954	366	7,000	Prop. R. J. Suttall Part Lot 1, Easley Hwy.
28294 " 6-1964	"	"	"	"	O. C. Heatherly	954	369	8,750	2.18 acres Augusta Rd. Acres, less part Grove Tr.
"	"	"	"	"	Charles E. Henderson	954	372	14,000	1.17 acres .16 acre + .90 acres, near Point Place Subd
"	"	"	"	"	Thomas F. Robertson et al	954	378	11,000	Unnumbered Lot - Rainbow Dr. Silent Night Dr. Sec II Edwards
"	"	"	"	"	James F. Harrison	954	381	16,000	Lot 84, Randy Dr. (formerly Wellington Trm, Sec. 2)
28307 " 6-1964	"	"	"	"	Uldrick Const Co. Inc. et al	954	384	16,700	Lot 24, Imperial Drive. College Park.
28294 " 6-1964	"	"	"	"	Furman L. Hall	954	375	10,000	Lot 17, Tulane ave. Wellington Green, Chick Spgs Tr.
28424 " 7-1964	"	"	"	"	William H. Eichelman	954	444	21,650	Lot 84, Rolling Green Rd. Paris Mt. Tr.
28575 " 8-1964	"	"	"	"	Lucille Nell Barron	954	533	3,000	Lot 3, Ellendale St. Sec C-1, Hoover East.
28707 " 9-1964	"	"	"	"	John Lewis Eidson	954	554	15,000	Lot 38, Stonehaven Dr. Wellington Green, Chick
28710 " 9-1964	"	"	"	"	J. H. Pitts	954	587	15,500	Lot 53, Adelaide Drive Road.
28824 " 10-1964	"	"	"	"	Lewis L. Gilstrap Formerly Lucile S. Boyd	955	61	6,000	Lot. Old Laurens Lucile S. Boyd Waddell
"	"	"	"	"	Lucile S. Boyd Waddell	955	64	8,650	Lot - Hampton Ave. Eastdale Dr. Austin Tr.
"	"	"	"	"	Lewis L. Gilstrap	955	67	14,000	Lot 40, Central Ave Forest Park North of Sville
"	"	"	"	"	H. H. Hamby	955	70	11,000	Lot 3, Terrace Circle Dr. Sec. 1, Chautaukei
"	"	"	"	"	D. L. Lanford, Jr	955	73	32,500	Lot 82, East Seven Oaks

INDIRECT or MORTGAGEE Index to Real Estate Mortgages — Greenville County, S. C.

To locate names, open at SURNAME INITIAL TAB and refer to Buff Sub-Index sheet for page reference.

KEYE PRINTING CO., GREENVILLE, S. C.

FILE NUMBER DATE OF RECORD	MORTGAGEES FAMILY NAMES	GIVEN NAMES ABCDEFGH	GIVEN NAMES IJKLMNO	GIVEN NAMES PQRSTUVWXYZ	MORTGAGORS	BOOK	PAGE	Amount	BRIEF DESCRIPTION, LOCATION, ETC. (Not Warranted)
28824 Apr 10, 1964	First	Federal	S. & L.	Assn.	<i>et al</i> Daniel M. Screws	955	76	13,800	00 Circle Coral Ridge. Lot 6, Hastings
28975 " 13-1964	"	"	"	"	L. C. Craig, <i>et al</i>	955	171	11,000	00 Aron Park. Lot 81, Aron Dr.
29019 " 13-1964	"	"	"	"	May D. Stone, <i>et al</i>	955	174	10,600	00 Welcome acre. Lot 2, Welcome Rd.
29020 " 13-1964	"	"	"	"	Mark B. Patterson	955	177	12,000	00 J. P. Owings Estate - Part Lot 3 U. S. Hwy 123.
29019 " 13-1964	"	"	"	"	J. E. Meadors	955	181	26,000	00 Botany Woods, Sec VIII Lot 304, Bridgewater Dr.
29019 " 13-1964	"	"	"	"	R. O. Nichols	955	184	10,600	00 Blue Berry Park. Lot 13, Strawberry Dr.
28979 " 13-1964	"	"	"	"	William R. Bray	955	187	9,000	00 Farmington Acres. Lot 107, Clayton Dr.
29340 " 16-1964	"	"	"	"	Jack H. Ballen	955	387	11,700	00 Chick Spgs. 2p Lot 14, Coral Dr. - Coral Ridge
29349 " 16-1964	"	"	"	"	Widrick Const. Co. Inc.	955	390	17,100	00 Wellington Green, Sec 2 Lot 25, Imperial Drive.
29345 " 16-1964	"	"	"	"	C. R. Maxwell	955	393	15,000	00 Spring Forest Subd. Lot 35, Spring Forest Rd.
29650 " 20-1964	"	"	"	"	J. H. Pitts	955	547	14,000	00 Lot 1, Huntington Rd.
29651 " 20-1964	"	"	"	"	Jack E. Shaw, Builders Inc.	956	22	9,000	00 Oakwood Acres Lot 17, East Lee Rd.
29646 " 20-1964	"	"	"	"	J. H. Pitts	956	25	14,000	00 Leathbury Hills Lot 2, Camelback Rd. Unit 1
29646 " 20-1964	"	"	"	"	Jack E. Shaw, Builders Inc.	956	28	10,000	00 Acre. Lot 9, Lake Rd., Welcome
29649 " 20-1964	"	"	"	"	Richard A. Morris	956	31	22,500	00 Blvd. + Club Dr. Part Lots 49+50, Con. Byrd
29646 " 20-1964	"	"	"	"	Sam J. Crain, <i>et al</i>	956	35	25,000	00 Cherokee Forest. Lot 7, Cherokee Dr.

INDIRECT or MORTGAGEE Index to Real Estate Mortgages — Greenville County, S. C.

To locate names, open at SURNAME INITIAL TAB and refer to Buff Sub-Index sheet for page reference.

KEYS PRINTING CO., GREENVILLE, S. C.

FILE NUMBER DATE OF RECORD	MORTGAGEES FAMILY NAMES	GIVEN NAMES ABCDEFGH	GIVEN NAMES IJKLMNO	GIVEN NAMES PQRSTUVWXYZ	MORTGAGORS	BOOK	PAGE	Amount	BRIEF DESCRIPTION, LOCATION, ETC. (Not Warranted)
29646 Apr. 20-1964	First	Federal	S. & L.	Assm.	Howard C. Greene	956	38	.00 4,500	Lot 31, Keith Ave.
29646 " 20-1964	"	"	"	"	Henry C. Harding	956	41	.00 7,200	Ashland Terrace Lot 11, Belle Court
29646 " 20-1964	"	"	"	"	Lewis L. Gilstrap	956	44	.00 13,000	Log House Rd. - Austin Tp. Lot 117, Fairlane Dr. off.
29646 " 20-1964	"	"	"	"	Andrew T. Kelly	956	47	.00 5,500	Rd., Pinehaven Acres Part Lot 7, Stallings Mill
29646 " 20-1964	"	"	"	"	J. P. Medlock	956	50	.00 10,200	Pakwood Acres Lot 44, Pakwood Ave.
29904 22-1964	"	"	"	"	Robert A. Ehling	956	178	.00 7,000	Morningside, Butler, Sp. Lot 10, Spring Valley Rd.
29928 22-1964	"	"	"	"	Madame C. Mullins	956	181	.00 19,350	Spring Forest Lot 25, Spring Forest Rd.
29898 22-1964	"	"	"	"	George D. Stewart	956	184	.00 13,000	Lorena Park, Chick Spg. Sp. Lot 17, Lorena Dr.
29928 22-1964	"	"	"	"	L.C. Hendrix	956	187	.00 6,000	Casa Loma Estates Lot 51, Courtney Circle
30183 24-1964	"	"	"	"	Jacquelyn M. Bronght	956	320	.00 14,000	Dogwood Terrace Lot 29, Sylvania Dr.
30452 28-1964	"	"	"	"	Henry C. Harding	956	516	.00 8,100	acres, Lot 77 Shubuta Dr., Farmington
30450 28-1964	"	"	"	"	W. N. Leslie, Inc.	956	519	.00 13,000	Orchard Acres Lot 169, Orchard Dr., Hyde Park
30450 28-1964	"	"	"	"	Carolina Rentals, Inc.	956	522	.00 9,000	Lot 35, Catlin Cir., Homestead acres
30450 28-1964	"	"	"	"	Inez B. Hall	956	525	.00 11,800	Lot 64, Hampshire Dr. Eastdale, Austin Tp.
30450 28-1964	"	"	"	"	James N. Holcombe	956	528	.00 15,000	Lot 68, Sycamore Dr. Civ. Broadmoor Subd.
30450 28-1964	"	"	"	"	Lewis L. Alexander, Jr.	956	531	.00 17,500	Lot 47, Woodbury

INDIRECT or MORTGAGEE Index to Real Estate Mortgages — Greenville County, S. C.

To locate names, open at SURNAME INITIAL TAB and refer to Buff Sub-Index sheet for page reference.

KEYS PRINTING CO., GREENVILLE, S. C.

FILE NUMBER DATE OF RECORD	MORTGAGEES FAMILY NAMES	GIVEN NAMES ABCDEFGH	GIVEN NAMES IJKLMNO	GIVEN NAMES PQRSTUVWXYZ	MORTGAGORS	BOOK	PAGE	Amount	BRIEF DESCRIPTION, LOCATION, ETC. (Not Warranted)
30705 Apr. 29, 1964	First	Federal	S. & L.	Assn.	Formerly Helma D. Fowler Helma D. Fowler Wallace	957	22	3000	Paris mt. 2 ^d Lot. Little Texas Rd.
30833 30-1964	"	"	"	"	et al Curtis E. Bagwell	957	63	18,000	Wellington Green Lot 76 Kenilworth Dr, Sec 2.
30823 30-1964	"	"	"	"	Julia Mae Clinckales	957	66	5300	Spout Sp. Lot 7, Old Augusta Rd
30948 May 1, 1964	"	"	"	"	Wldrich Const. Co. Inc.	957	136	22,000	or Wildaire Ests- Lot 17, Ramblerwood Lane
31029 4-1964	"	"	"	"	et al Robert M. Capps	957	285	9,000	or Sunny acres, Paris Mt. 2 ^d Lot 38, Borden Circle,
31038 4-1964	"	"	"	"	J. D. Styles	957	288	5,000	or Spylance arc - Sansonousi Hgts Lot 82, cor. Dindal Rd. r
"	"	"	"	"	Inc. Jack E. Shaw (Bldr)	957	291	13,500	or Homestead acres Sec II Lot 98, Cateham Way
"	"	"	"	"	et al Chester C. Spath	957	294	27,000	or Dr. Botany Woods Lot 338, Sec. 7, Bridgewater
"	"	"	"	"	Inc. Jack E. Shaw (Bldr)	957	297	14,500	or Sec. 4, orchard acres. Lot 220, Fairhaven Dr.
"	"	"	"	"	Inc. Jack E. Shaw (Bldr)	957	300	10,000	or Marshall Estate Prop. Lot 2, Cole Rd. Extn,
31026 4-1964	"	"	"	"	Inc. Sue F. Jones	957	303	8,500	or Spgn Sp. Lot Olive St. Chick
31239 5-1964	"	"	"	"	Gloria H. Williams	957	381	10,800	or University Circle Lot 42, White Oak Drive
31231 5-1964	"	"	"	"	L. H. Lee	957	384	22,500	or Lake Forest Heights Lot 7 Wancey Dr, Sec. 1
31230 5-1964	"	"	"	"	(James) James F. Robinson	957	387	11,000	or Mailedin, Austin Sp. Lot 1, Laurel Dr, near
31235 5-1964	"	"	"	"	et al William E. Dutton	957	390	9,050	or Belmont Heights Lot 141, Fairmont Ave.
31234 5-1964	"	"	"	"	R. P. Cobles, Jr	957	393	11,700	or Rd. Chick Spgn Sp. Part Tract 3, Brushy Creek

INDIRECT or MORTGAGEE Index to Real Estate Mortgages — Greenville County, S. C.

To locate names, open at SURNAME INITIAL TAB and refer to Buff Sub-Index sheet for page reference.

KEYS PRINTING CO., GREENVILLE, S. C.

FILE NUMBER DATE OF RECORD	MORTGAGEES FAMILY NAMES	GIVEN NAMES ABCDEFGH	GIVEN NAMES IJKLMNO	GIVEN NAMES PQRSTUVWXYZ	MORTGAGORS	BOOK	PAGE	Amount	BRIEF DESCRIPTION, LOCATION, ETC. (Not Warranted)
31234 May 5-1964	First	Federal	S. & L.	Assn.	Ottis Mc. hahn	957	396	6000	00 Kiville Sp. Lot 16, Perry Road,
" "	"	"	"	"	Ottis Mc. hahn	957	399	9500	00 Kiville Sp. Lot 1, Stevens St.
" "	"	"	"	"	Leroy Davis	957	402	7500	00 Blessed Rd., Blessed Farms Lot 13 B, Sec. C
" "	"	"	"	"	John R. Putnam, Jr.	957	405	15,500	00 Sec. 2, Shellingtons Green Lot 79, Bridgeport Dr.
" "	"	"	"	"	Otis H. Vinson	957	408	13,500	00 Eastdale, Austin Sp. Lot 132, Dairy Lane
31333 6-1964	"	"	"	"	Boyd Tolison, Jr.	957	465	13650	00 Lot 59, Penarth St.
31469 7-1964	"	"	"	"	Jimmy R. Huff, et al.	957	549	9,150	00 Lot 12, Curtis Rd.
31590 8-1964	"	"	"	"	H. P. Charming	958	69	9,500	00 Farmington Ave, Paris Mt. Sp. Lot 55, Cherry Lane Dr.
31591 8-1964	"	"	"	"	Loris L. Kilstrap	958	72	18,000	00 Sec. 2, Wade Hampton Gardens. Lot 4, Hampton Court.
" "	"	"	"	"	Joseph H. Mahaffey	958	75	14,500	00 Dix, Austin Sp. Lot 101, Elm Dr. - Westdale.
" "	"	"	"	"	C. R. Maxwell	958	78	16,900	00 Sec III, Wade Hampton Gardens. Lot 46, Waddell Rd.
" "	"	"	"	"	John N. Temple, Jr.	958	81	13,500	00 Sec 2, Mansfield Park, Lot 56, White Horse Heights
31591 8-1964	"	"	"	"	H. E. Shaw, Inc.	958	84	12,500	00 Homestead area Sec. II Lot 83, Havenhurst Dr.
" "	"	"	"	"	Gary R. Knig, et al	958	87	13,000	00 Sec 2, Fenwick Heights Lot 32, Fairlawn Circle, Ridge St. - City
" "	"	"	"	"	Herward H. Hudson	958	90	8,000	00 Lot 101, Howe + University Sec 2, Lake Forest Hgh, Butler Sp.
31590 8-1964	"	"	"	"	Bena M. Davis	958	93	24,000	00 Lot 9, Greenbrier Rd.

INDIRECT or MORTGAGEE Index to Real Estate Mortgages — Greenville County, S. C.

To locate names, open at SURNAME INITIAL TAB and refer to Buff Sub-Index sheet for page reference.

KEYS PRINTING CO., GREENVILLE, S. C.

FILE NUMBER DATE OF RECORD	MORTGAGEES FAMILY NAMES	GIVEN NAMES ABCDEFGH	GIVEN NAMES IJKLMNO	GIVEN NAMES PQRSTUVWXYZ	MORTGAGORS	BOOK	PAGE	Amount	BRIEF DESCRIPTION, LOCATION, ETC. (Not Warranted)
31561 May 8-1964	First	Federal	S. & L.	Assn.	et al G. Henry, Cappelmann, Jr.,	958	96	00 11,800.	Drive, Botany Woods, Sev. V Part Lot 215, Hiawatha
31833 " 11-1964	"	"	"	"	et al Robert C. Crawford	958	193	18,400	on Court + Kenilworth Dr. Sec 2 Lot 68 cor. Kenilworth
"	"	"	"	"	Laura Lynn J. Brothert	958	196	16,500	on Eastdale Dr. Austin Jp Lot 95 Mamora Dr.
"	"	"	"	"	et al Graham H. Lynch	958	199	14,000	on Coral Ridge Lot 15 Coral Dr.
"	"	"	"	"	et al Walter J. Jordan	958	202	14,000	on Paris Mt. Jp Lot 6 Ridge Dr.
"	"	"	"	"	Inc Jack E. Shaw Builders	958	205	10,500	on Oakwood acres Lot 5, East Lee Rd.
"	"	"	"	"	Fernwood Sales, Inc.	958	208	18,000	on Lot - Williams St.
31834 " 11-1964	"	"	"	"	Mary B. Garner, et al	958	211	15,000	on Lot S. C. Hwy. 262.
"	"	"	"	"	Lloyd H. Gilstrap	958	214	9,600	on Sonei Comm - Paris Mt. Jp Lot, Rassar Dr. Sans
"	"	"	"	"	Sarah J. Du Bose	958	217	3,900	on Pt. + Branch St. Hautt Jp Part Lot 3 cor. Augusta
32106 " 13-1964	"	"	"	"	E. K. Puckett	958	383	15,950	on Terre Bonne Lot 20 Sametta Circle
32106 " 13-1964	"	"	"	"	Sara H. Payne	958	386	6,400	on Crescent Terrace Lot 72 Capers St.
32135 " 13-1964	"	"	"	"	et al Donald L. Sieroslowski	958	389	12,000	on Blue Mountain Park Lot 13 East Sable Court
32138 " 13-1964	"	"	"	"	et al Samuel & M. K. Narem	958	392	21,650	on Drexel Terrace Lot 94, Dellrose Circle
32211 " 14-1964	"	"	"	"	G. L. Jacobs, et al	958	443	15,300	on McSwain Gardens Butler Jp Lot 55 Steadydale Court
32222 " 14-1964	"	"	"	"	et al Richard L. Alpert	958	446	23,700	on Sec. II, Stone Lake Heights Lot 70, Lake Forest Dr.

INDIRECT or MORTGAGEE Index to Real Estate Mortgages — Greenville County, S. C.

To locate names, open at SURNAME INITIAL TAB and refer to Buff Sub-Index sheet for page reference.

KEYS PRINTING CO., GREENVILLE, S. C.

FILE NUMBER DATE OF RECORD	MORTGAGEES FAMILY NAMES	GIVEN NAMES ABCDEFGH	GIVEN NAMES IJKLMNO	GIVEN NAMES PQRSTUVWXYZ	MORTGAGORS	BOOK	PAGE	Amount	BRIEF DESCRIPTION, LOCATION, ETC. (Not Warranted)
32216 May 14-1964	First	Federal	S. & L.	Assn.	Lloyd E. Breedlove	958	449	14,000	on Coral Ridge Lot 11 Coral Drive
32406 " 15-1964	"	"	"	"	Lillian Nancy Sumner	958	559	4,500	on Chick Spgs. Hb. Lot 214, Elizabeth Dr.
"	"	"	"	"	M. H. Proffitt, Inc.	958	562	31,000	on Hb + Stonehaven Dr. City Lot 10 Parkins Mill
32405 " 15-1964	"	"	"	"	J. P. Medlock	958	565	10,000	on Oakwood acres. Lot 53, Oakwood ave
"	"	"	"	"	Botany Woods, Inc.	958	568	15,000	on Botany Woods, Subd. Lot Edwards Road.
"	"	"	"	"	H. C. Balentine	958	571	23,000	on Sec IV, Botany Woods. Lot 178 Bridgewater Dr.
"	"	"	"	"	J. H. Pitts	958	574	14,000	on Oak Forest Subd. Lot 5, Oak Forest Dr.
32506 " 18-1964	"	"	"	"	Ernest L. Pyles	959	41	8,600	on Brookwood Lot 3, Harvard Dr.
"	"	"	"	"	John W. Hughes	959	44	13,000	on Farmington acres Lot 50, Cherylane Dr.
"	"	"	"	"	John K. Temple, Jr.	959	47	9,500	on Welcome acres. Lot 1, Welcome Rd.
"	"	"	"	"	Leona V. Watson	959	50	10,000	on Mauldin Circle, Mauldin Meadows. Lot 22 + Strip off Lot 21
"	"	"	"	"	James Isaac Johnson	959	53	9,500	on "Brookwood" Lot 7, Harvard Drive.
32764 " 19-1964	"	"	"	"	John C. Deane, Jr.	959	123	12,500	on (formerly Hellat ave.) Lot, Belmont ave.
32766 " 19-1964	"	"	"	"	Martha S. Scott	959	127	14,700	on State Hwy. 291 Hyde Park
32766 " 19-1964	"	"	"	"	Alonzo Greig, Jr.	959	130	11,650	on Lot 43, Catlin Circle,
"	"	"	"	"	Harald L. Smith	959	133	8,400	on Lot 2, Ashley ave.

INDIRECT or MORTGAGEE Index to Real Estate Mortgages — Greenville County, S. C.

To locate names, open at SURNAME INITIAL TAB and refer to Buff Sub-Index sheet for page reference.

KEYS PRINTING CO., GREENVILLE, S. C.

()

FILE NUMBER DATE OF RECORD	MORTGAGEES FAMILY NAMES	GIVEN NAMES ABCDEFGH	GIVEN NAMES IJKLMNO	GIVEN NAMES PQRSTUVWXYZ	MORTGAGORS	BOOK	PAGE	Amount	BRIEF DESCRIPTION, LOCATION, ETC. (Not Warranted)
32766 May 19-1964	First	Federal	S. & L.	Assn.	Jack E. Shaw ^{Inc.} Bedro	959	136	7800	Lot 16 Morris St. Oakwood acer
"	"	"	"	"	Jack E. Shaw ^{Inc.} Bedro	959	139	9200	Lot 6, East Lee Rd. Isbell Heights
"	"	"	"	"	Jack E. Shaw ^{Inc.} Bedro	959	142	22500	Lot 5, Isbell Lane Lane, Drexel Terrace.
"	"	"	"	"	Mauldin Const. Co.	959	145	17500	Lot 79, Kimblerly
"	"	"	"	"	Robert D. Parton	959	148	16200	Lot 31, Oakwood ave. Park Rd + Leone ave - mansfield
32831 " 20-1964	"	"	"	"	J. D. Bryant, et al	959	256	11500	Lot 33, Sec A, Stanford Rd. - Mc Cain Heights
33099 " 22-1964	"	"	"	"	Marion J. Truett	959	431	11500	Lot 1 New Mountain Creek M ^c Swain Gardens, Butler Jc.
33097 " 22-1964	"	"	"	"	Pine Valley ^{Inc.} Bedro	959	434	15000	Lot 70, Shannon Dr. Rd. - Huff Est. - Sec 1
"	"	"	"	"	Nanson H. Griffith	959	437	14100	Lot 6, Lions Club Hyde Park, sec. 1
33498 " 26-1964	"	"	"	"	Carolina Rentals ^{Inc.}	960	3	7400	Lot 42, Catlin Circle Hyde Park, sec. 1
33496 " 26-1964	"	"	"	"	"	960	6	7400	Lot 5, Catlin Circle Ave. Sans Sausi Develop.
33489 " 26-1964	"	"	"	"	James H. Loftis et al	960	9	9700	Part Lots 45 + 46 Rodney Wellington Green, sec. 2
33488 " 26-1964	"	"	"	"	Jack E. Shaw ^{Inc.} Bldg	960	12	17500	Lot 33, Kenilworth Court Dr. Enchanted Forest
33488 " 26-1964	"	"	"	"	H. H. Hamby, et al	960	15	13500	Lot 26, Prince Charming Homestead Ave
33488 " 26-1964	"	"	"	"	J. Glenward Holland	960	18	16500	Lot 20 Homestead Dr. Northwood Hills, sec. II
33488 " 26-1964	"	"	"	"	Allen H. Hester	960	21	15000	Lot 151, Chaucer Rd.

INDIRECT or MORTGAGEE Index to Real Estate Mortgages — Greenville County, S. C.

To locate names, open at SURNAME INITIAL TAB and refer to Buff Sub-Index sheet for page reference.

KEYS PRINTING CO., GREENVILLE, S. C.

FILE NUMBER DATE OF RECORD	MORTGAGEES FAMILY NAMES	GIVEN NAMES ABCDEFGH	GIVEN NAMES IJKLMNO	GIVEN NAMES PQRSTUVWXYZ	MORTGAGORS	BOOK	PAGE	Amount	BRIEF DESCRIPTION, LOCATION, ETC. (Not Warranted)
33488 May 26-1964	First	Federal	S. & L.	Assn.	Harold Scott George Jr. et al	960	24	11,500	as Brookwood Forest, Sec. 2 Lot 4 Charing Cross Rd.
" "	"	"	"	"	H. E. Shaw, Inc.	960	27	13,200	as Homestead Acres, Sec. 2 C. B. Sp. Lot 74 Havenhurst Dr.
" "	"	"	"	"	C. C. Davis	960	33	18,000	as Dix Botany Woods, Sec. III Part Lots 358 & 359, Cherokee
" "	"	"	"	"	Louie E. McDowell	960	36	7,100	as Lot 2, Mass St.
" "	"	"	"	"	Marrin J. Derrick	960	39	7,500	as Piedmont Est. Paris section Lot 25 Nimitz St. map
" "	"	"	"	"	Johnny L. Nunnicuttt Jr.	960	30	22,200	as Broadmoor Lot 48 Woodbury Circle
33615 " 27-1964	"	"	"	"	Don Hendrix et al	960	117	12,000	as Mountain Park Paris Mt. Sp. Lot 41 East Sable Court, Blue
33608 " 27-1964	"	"	"	"	Hubert E. Barnette	960	120	17,600	as Edwards Forest, Chick Sp. Sp. Lot 86 Randy Dr. Sec 2
" "	"	"	"	"	Joseph T. Gammon et al	960	123	12,600	as Rd. South Forest Estate Lot 11, East Belvedere
33693 " 28-1964	"	"	"	"	Wallace L. Reid et al	960	167	11,000	as Farmington Acres. Lot 21, Clayton Dr.
33694 " 28-1964	"	"	"	"	J. O. Jones, et al	960	170	11,550	as Bellvista Heights, Chick Sp. Sp. Lot 9, Maria Louisa Lane
33923 " 29-1964	"	"	"	"	Cleland J. Reed	960	262	20,800	as Northridge Gardens Lot 61, Lullwater Rd.
33796 " 29-1964	"	"	"	"	George L. Simpson et al	960	265		Lot 77, less part, Lockwood as are. Ellston Acres, also
" "	"	"	"	"	"	960	265	2,250	Part Lot 78. Ellston acres
33936 " 29-1964	"	"	"	"	H. M. Batson, Jr.	960	269	14,500	as mt Sp. Lot 6 Dily Dr. Paris
33922 " 29-1964	"	"	"	"	Mr. Millwee H. Shelton	960	273	24,500	as Drexel Terrace. Lot 96, Dellrose Circle

INDIRECT or MORTGAGEE Index to Real Estate Mortgages — Greenville County, S. C. 22

To locate names, open at SURNAME INITIAL TAB and refer to Buff Sub-Index sheet for page reference.

KEYS PRINTING CO., GREENVILLE, S. C.

FILE NUMBER DATE OF RECORD	MORTGAGEES FAMILY NAMES	GIVEN NAMES ABCDEFGH	GIVEN NAMES IJKLMNO	GIVEN NAMES PQRSTUVWXYZ	MORTGAGORS	BOOK	PAGE	Amount	BRIEF DESCRIPTION, LOCATION, ETC. (Not Warranted)
34064 Jan. 1-1964	First	Federal	S. & L.	Assn.	<i>et al</i> Jacob Lee Hyde	960	379	11,500	00 Larkwood Heights - Lot 4 & 6, Page Dr. - Sec 3.
"	"	"	"	"	J. C. Peterson	960	382	9,000	00 Lot 10 West Senie Dr. - Montevideo. Lot 24, East Senie Dr. - Part
"	"	"	"	"	Fred L. Henry, <i>et al</i>	960	385	21,200	00 Lake Forest. Lot 10, Shannon Dr. - Sec II
34066 1-1964	"	"	"	"	J. M. Hamlin, <i>et al</i>	960	388	15,000	00 Gault Sp Lot 62, Janglewood Dr. - Road.
34071 1-1964	"	"	"	"	Robert A. Dowling	960	391	8,000	00 Lots 14, 15 + 16, Franklin Butler Sp.
34354 3-1964	"	"	"	"	George D. Stewart (<i>mac v.</i>)	960	501	13,000	00 Lot 6, Longwood Dr. - Edwards Forest II, Chick Sp
"	"	"	"	"	Mark V. Patterson	960	504	19,000	00 Lot 14, Randy Dr. - Homestead Ave, Chick Sp
"	"	"	"	"	Jack E. Shan <i>Belco</i> Inc.	960	507	15,000	00 Lot 21, Homestead Dr. - My Spain Gardens, Butler Sp
"	"	"	"	"	Harry S. Joynes	960	510	14,000	00 Lot 103, Mi Swim Dr. - 00
34355 3-1964	"	"	"	"	Barbara H. McAbie	960	513	10,000	00 Lot Hammett Rd Wyle Hampton Gardens
34356 3-1964	"	"	"	"	Larry Gibson	960	516	17,000	00 Lot 118, Danbury Dr. - Paris mt. Sp
34577 5-1964	"	"	"	"	John D. McCall, Jr. <i>et al</i>	961	35	8,700	00 Part Lot 22, Rason Dr. - Greenbrier, Austin Sp
34576 5-1964	"	"	"	"	Charles E. Melborn <i>et al</i>	961	38	15,500	00 Lot 119, Fairlane Dr. - Dev. Austin Sp.
34729 June 8-1964	"	"	"	"	Lewis L. Gelstrap	961	129	15,500	00 Lot 40 Central Ave Eastdale 00
"	"	"	"	"	Farmer R. Pruitt, <i>et al</i>	961	132	13,350	00 Lot 16 Coral Dr. Coral Ridge 00 View Ave North Park
"	"	"	"	"	Peggy Grace Petrakos	961	135	3,800	00 Parts Lot 89 + 90, East Mtn

INDIRECT or MORTGAGEE Index to Real Estate Mortgages — Greenville County, S. C.

To locate names, open at SURNAME INITIAL TAB and refer to Buff Sub-Index sheet for page reference.

KEYS PRINTING CO., GREENVILLE, S. C.

FILE NUMBER DATE OF RECORD	MORTGAGEES FAMILY NAMES	GIVEN NAMES ABCDEFGH	GIVEN NAMES IJKLMNO	GIVEN NAMES PQRSTUVWXYZ	MORTGAGORS	BOOK	PAGE	Amount	BRIEF DESCRIPTION, LOCATION, ETC. (Not Warranted)
34729 June 8-1964	First	Federal	S. & L.	Assn.	Uldrick Const Co, Inc	961	138	16,500	McSwain Gardens, Butts Tp Lot 18 Shannon Dr.
"	"	"	"	"	C. Spencer Willingham	961	141	9,500	Colonial Hills Lot 49, E. Lee Rd.
34728 June 8-1964	"	"	"	"	Betty Lou S. Metcalf	961	144	7,000	O'Neal Tp. 0.46 Acres, Little Texas Rd.
"	"	"	"	"	Charles E. Mullins et al	961	147	2,800	Duncan Mills Village Lot 86 Duke St (Ave) Sec 2
"	"	"	"	"	David Rudolph Blakely et al	961	150	13,500	Canterbury Hills Unit 1 Lot 14 Camelback Rd.
34889 9-1964	"	"	"	"	Arthur C. Sirois et al	961	229	19,650	Drive - South Tp. Lot 126, Sec C, Pine Creek
34888 9-1964	"	"	"	"	J. D. Wade et al	961	233	5,000	Abney Mills Lot 148 Bryant St
34821 9-1964	"	"	"	"	Raymond L. Nicks et al	961	236	2,300	Sec 1, J. W. Pac Mfg, Co. Lot 56, Second Ave.
35021 June 10-1964	"	"	"	"	W. E. Shaw, Inc	961	346	13,500	Homestead Acres - Sec 2 Lot 101, Haverhurst Dr.
"	"	"	"	"	Jack E. Shaw Builders, Inc.	961	349	12,200	Forest Heights Lot 85, East Jarvis Rd.
"	"	"	"	"	"	961	352	8,500	Lot Welcome Acres
"	"	"	"	"	John G. Shumaker	961	355	16,200	Oakwood Acres Lot 8 East Lee Rd.
34953 June 10-1964	"	"	"	"	M. L. Lanford Jr.	961	358	27,000	Sec 1 Chanticleer Lot 79, West Seven Oaks Dr
"	"	"	"	"	Mauldin Const. Co.	961	361	17,000	Drexel Terrace Lot 77 Kimberly Lane
"	"	"	"	"	William B. Tucker et al	961	364	16,500	Spring Forest Lot 8, Old Satby Rd
"	"	"	"	"	H. Furman Galloway et al	961	367	22,900	Broadmoor Lot 49, Woodbury Circle

INDIRECT or MORTGAGEE Index to Real Estate Mortgages — Greenville County, S. C.

To locate names, open at SURNAME INITIAL TAB and refer to Buff Sub-Index sheet for page reference.

KEYS PRINTING CO., GREENVILLE, S. C.

FILE NUMBER DATE OF RECORD	MORTGAGEES FAMILY NAMES	GIVEN NAMES ABCDEFGH	GIVEN NAMES IJKLMNO	GIVEN NAMES PQRSTUVWXYZ	MORTGAGORS	BOOK	PAGE	Amount	BRIEF DESCRIPTION, LOCATION, ETC. (Not Warranted)
34941 June 11-1964	First	Federal	S. & L.	Assn.	Bates & Cannon, Inc.	961	370	6850	Highview Acres Lot 15, Aslene Dr.
" " "	"	"	"	"	William E. Brown, et al	961	373	14,500	Edwards Forest, Chick Sps. Tp. Lot 17, Randy Dr. Sec. 2
35137 June 11-1964	"	"	"	"	Harold L. Baldwin	961	415	8,000	Lot Lydia St.
35137 June 11-1964	"	"	"	"	Maggie J. Hill	961	418	12,600	Heights, Chick Sps. Tp. Lot 10 Maria Louisa Lane Belknap
35385 June 15-1964	"	"	"	"	Uldrick Const. Co. Inc.	962	1	17,250	Green, Sec 2 Lot 38, Imperial Dr. Wellington
" " "	"	"	"	"	Richard L. Estes, et al	962	4	17,700	Lot 172 Greentree Rd Pineforest University Heights
35384 June 15-1964	"	"	"	"	George Randall Smith	962	7	10,000	Lot 72 Blk E Carmell St. Austin Tp.
" " "	"	"	"	"	Lewis L. Gilstrap, et al	962	10	15,000	Lot 116 Elm Dr. Eastdale Subd. Austin Tp.
35382 June 15-1964	"	"	"	"	Walter Franklin Kerns, an eleemosynary	962	12	14,500	Lot 64, Hickory Lane, Eastdale Subd. East Park Baptist Church
35383 June 15-1964	"	"	"	"	H. O. Willard, Jr. et al	962	16	14,600	Chapin Ave. East Park Greensbrier Lot 126 Fairlane Dr.
35381 June 15-1964	"	"	"	"	H. Richard Baldwin	962	22	19,500	North Inc. Sec. 1 Lot 17, Sheffield Rd. Belmont
35537 June 16-1964	"	"	"	"	Richard S. Carnes, et al	962	101	14,500	Lot 9 Hillrose Ave. Liberty Park
35821 " 18-1964	"	"	"	"	James E. Hopkins	962	250	15,000	Lot 22, Edwards Rd.
35820 " 18-1964	"	"	"	"	Richard C. Buchanan formerly Ruth Karen Major	962	253	13,500	Lot 16, Hillside Dr.
35818 " 18-1964	"	"	"	"	Ruth Major Dillard	962	254	4,300	Lot 4, Sumter Street

INDIRECT or MORTGAGEE Index to Real Estate Mortgages — Greenville County, S. C.

To locate names, open at SURNAME INITIAL TAB and refer to Buff Sub-Index sheet for page reference.

KEYS PRINTING CO., GREENVILLE, S. C.

FILE NUMBER DATE OF RECORD	MORTGAGEES FAMILY NAMES	GIVEN NAMES ABCDEFGH	GIVEN NAMES IJKLMNO	GIVEN NAMES PQRSTUVWXYZ	MORTGAGORS	BOOK	PAGE	Amount	BRIEF DESCRIPTION, LOCATION, ETC. (Not Warranted)
35814 Jun 18-1964	First	Federal	S. & L.	Assn.	Co. Frank Ulmer Lumber	962	259	14,000	00 ¹⁰ acre Enchanted Forest - Lots 11+12, Enchanted
35835 " 18-1964	"	"	"	"	et al Larry M. Rishey	962	262	14,500	00 Farmington Acres. Lot 81, Manassas Dr.
35834 " 18-1964	"	"	"	"	et al John B. Reeve	962	265	15,000	00 Sec 2, Prop. Elizabeth L. Maclean Lot 30, Chaignwood Rd.
35756 " 18-1964	"	"	"	"	et al William L. Palmer	962	268	34,500	00 Botany Woods, Sec. III, Chick Spg. Lot 337, Farmington Rd.
35899 " 19-1964	"	"	"	"	Dr. Lewis L. Alexander	962	369	19,500	00 Broadmoor Subd. Lot 37, Woodbury Circle
36008 " 19-1964	"	"	"	"	et al Donald L. Payne	962	372	13,000	00 Eastdale Subd. - Austin Spg. Lot 96, Mimosa Dr.
36028 " 19-1964	"	"	"	"	et al H. H. Hamby	962	375	14,600	00 College Park Lot 33, Colgate Ave.
36074 " 22-1964	"	"	"	"	et al R. M. Speights	962	378	10,000	00 Wellington Green Chick Spg. Lot 100, Sandown Lane
36078 " 22-1964	"	"	"	"	"	962	489	8,500	00 Farmington Acres, Paris mt. Spg. Lot 109, Clanton Dr.
36103 " 22-1964	"	"	"	"	"	962	492	8,500	00 Farmington Acres, Paris mt. Spg. Lot 46, Cherrylane Dr.
36084 " 22-1964	"	"	"	"	"	962	495	17,500	00 Sec 3, Wade Hampton Gardens Lot 61, Dagenham Dr.
36226 " 23-1964	"	"	"	"	et al George J. Zucker	962	498	16,500	00 County Rd. Enchanted Forest Lot 22, Cinderella Lane
36538 " 25-1964	"	"	"	"	"	962	563	45,000	00 Map 1, Audubon Forest, Chick Spg. Spg. 20.1-1.30 acres, Altamont Rd.
36537 " 25-1964	"	"	"	"	"	962	566	10,300	00 Oakwood Acres Lot 17, East Lee Rd.
	"	"	"	"	"	963	79	20,000	00 Dr. Sec. 1, Chanticleer, Inc. Lot 68, West Seven Oaks
	"	"	"	"	et al Joe E. Spearman	963	82	28,000	00 Botany Woods, Sec. VII Lot 341, Cherokee Dr.

INDIRECT or MORTGAGEE Index to Real Estate Mortgages — Greenville County, S. C.

To locate names, open at SURNAME INITIAL TAB and refer to Buff Sub-Index sheet for page reference.

KEYS PRINTING CO.

FILE NUMBER	MORTGAGEES	GIVEN NAMES	GIVEN NAMES	GIVEN NAMES	MORTGAGORS	BOOK	PAGE	Amount	BRIEF DESCRIPTION, LOCATION, ETC. (Not Warranted)
DATE OF RECORD	FAMILY NAMES	ABCDEFGHIJ	IJKLMNO	PQRSTUVWXYZ					
36537 Jun. 25-1964	First	Federal	S. & L.	Assn.	<i>et al</i> H. O. Wardrip	963	85	16000	00 Wellington Green Sec. 2. Lot 67 - Kenilworth Dr.
36538 " 25-1964	"	"	"	"	H. A. Griffith	963	88	25,000	00 Stone Lake Hqts. Sec III Lot 15, Stone Lake Dr. ave.
94 " 26-1964	"	"	"	"	Nancy H. Craig, <i>et al</i>	963	240	3,750	00 Part Lot 15 Blk. A Delington Brandon Plante.
69 " 26-1964	"	"	"	"	Raymond Eskew	963	252	3,925	00 Lot 48, Sec. 1, Jones St. Edwards Forest.
210 " 29-1964	"	"	"	"	Mauldin Const. Co	963	347	14,500	00 Lot 28, Bellview Drive Hyde Park.
205 " 29-1964	"	"	"	"	<i>et al</i> Samuel D. Channell	963	350	11,650	00 Lot 35, Catlin Circle Farmington area Paris Mt. Sp.
314 " 29-1964	"	"	"	"	Henry C. Harding	963	353	8,200	00 Lot 106, Clayton Drive arc - near city
212 " 29-1964	"	"	"	"	Louise E. Johnson	963	356	6,000	00 Lots 1, 2 + 3 - Melrose Lane, Dreyel Terrace.
210 " 29-1964	"	"	"	"	<i>et al</i> H. Lewis Storer	963	359	18,000	00 Lot 85, Kimberley Drive, Edwards Forest
"	"	"	"	"	Mauldin Const. Co.	963	362	11,500	00 Lot 27, Bellview Drive Farmington, Sec II, Orchard
"	"	"	"	"	Willie M. Bumgarner	963	365	13,500	00 Part Lot 127, Ridge Coral Ridge.
321 " 29-1964	"	"	"	"	<i>et al</i> Thomas H. Carruth	963	368	14,300	00 Lot 26, Strand Court, Spgs. Sp.
370 " 30-1964	"	"	"	"	<i>et al</i> Richard S. Pedin	963	509	13,500	00 Lot Dillard Dr. Chick Sec. 3, Homer Estates
374 " 30-1964	"	"	"	"	William Richard Hyatt	963	512	19,500	00 Lot 269, Kembley Rd. Sunny Acres.
697 July 2-1964	"	"	"	"	Charles M. Payne	964	63	16,150	00 Lot 17, Borden Circle, Paris Mt. Paris Mt. Sp.
730 " 2-1964	"	"	"	"	Sol E. Abrams	964	66	40,000	00 Lot Lee Circle Rd. va

INDIRECT or MORTGAGEE Index to Real Estate Mortgages — Greenville County, S. C.

To locate names, open at SURNAME INITIAL TAB and refer to Buff Sub-Index sheet for page reference.

KEYS PRINTING CO.

FILE NUMBER DATE OF RECORD	MORTGAGEES FAMILY NAMES	GIVEN NAMES ABCDEFGHIJ	GIVEN NAMES KLMNO	GIVEN NAMES PQRSTUVWXYZ	MORTGAGORS	BOOK	PAGE	Amount	BRIEF DESCRIPTION, LOCATION, ETC. (Not Warranted)
736 July 2, 1964	First	Federal	S. & L.	Assn.	Bruce A. Kelley ^{et al}	964	69	12,000	Lockwood Heights. Lot 1, Banner Dr.
734 2-1964	"	"	"	"	Frank T. Chardo ^{et al}	964	72	22,000	Sec 7, Botany Woods Lot 353, Christopher Dr.
735 2-1964	"	"	"	"	John Boyd Burns	964	75	12,500	Lot 27, Alpine Way. Sec III, Botany Woods
931 3-1964	"	"	"	"	J. Thomas Pitts	964	138	28,500	Lot 153, Wilmington Rd. Roud. O'Neal Sp.
987 6-1964	"	"	"	"	Edward R. Hawkins	964	239	4,000	150 acres, Styler Mill
981 6-1964	"	"	"	"	Bobby S. Bright ^{et al}	964	242	10,750	Lot 28, Clemson Ave. South of Lee Rd.
1239 8, 1964	"	"	"	"	W. N. Leslie, Inc.	964	397	30,000	39.5 acres, less Lots 5 Wellington Green
1232 8, 1964	"	"	"	"	Uldrick Const. Co., Inc.	964	400	18,350	Lot 38, Imperial Dr., Sec. II,
1293 8, 1964	"	"	"	"	Paul D. Goldsmith	964	403	2,200	Lot 157, Spring St., Mills Mill Sec. 4, Orchard Acres
1288 8, 1964	"	"	"	"	Jack E. Shaw Bldg, Inc	964	406	14,400	Lot 209, Fairhaven Dr., Coral Ridge
1245 8, 1964	"	"	"	"	D. B. Godfrey	964	409	12,000	Lot 22, Strand Court, Paris Mt. Sp.
1382 9-1964	"	"	"	"	H. M. Batson, Jr.	964	465	15,000	Lot 6, Doby Dr. Northwood Hills
1552 10, 1964	"	"	"	"	Paul L. Brown, et al	964	555	5,000	Lot 165, Sec. IV, Buncombe Rd. St. + Highland Ave.
1552 10, 1964	"	"	"	"	James R. Ward, et al	964	558	3,200	Lots 21 + 22 Cor. Sumter Eastdale Bldg - Austin Sp.
1660 13-1964	"	"	"	"	Fred J. Burns, et al	965	31	13,800	Lot 74, Sycamore Dr. Spring Forest Rd., Spring Forest
1660 13-1964	"	"	"	"	L. C. Craig, et al	965	34	17,500	Lot 27, cv. Beaufort St. +

INDIRECT or MORTGAGEE Index to Real Estate Mortgages — Greenville County, S. C.

To locate names, open at SURNAME INITIAL TAB and refer to Buff Sub-Index sheet for page reference.

KEYS PRINTING CO.

FILE NUMBER	MORTGAGEES	GIVEN NAMES	GIVEN NAMES	GIVEN NAMES	MORTGAGORS	BOOK	PAGE	Amount	BRIEF DESCRIPTION, LOCATION, ETC.
DATE OF RECORD	FAMILY NAMES	ABCDEFGH	IJKLMNO	PQRSTUVWXYZ					(Not Warranted)
1660 July 13, 1964	First	Federal	S. & L.	ASSN.	J. R. Chandler	965	37	19,800	00 McSwain Garden, Butler Sp. Lot 18, Shannon's Dr.
1620 " 13-1964	"	"	"	"	Hazel R. Ponder	965	40	5,800	00 University Heights Lot 105, Karen Dr.
1660 " 13-1964	"	"	"	"	Annie Laurie B. Riddle	965	43	21,150	00 Knollwood Lot 18, Seminole Dr.
1660 " 13-1964	"	"	"	"	Hugh Harold McVeety	965	46	15,000	00 Rosdale, Chick Spgs. Sp. Lot 25, Swanhol Circle
1660 " 13-1964	"	"	"	"	D. W. Mauldin	965	49	11,000	00 Pink Forest Lot 96, Mapleton Dr.
1962 " 15-1964	"	"	"	"	J. E. Meadors	965	203	30,000	00 Dr. Sec. VII, Botany Woods Lot 324, Bridgewater
1958 " 15-1964	"	"	"	"	Lewis L. Gilstrap	965	206	14,000	00 Lot Old Laurens Rd.
2109 " 16-1964	"	"	"	"	M. H. Proffitt, Inc.	965	297	38,000	00 Sec. C, Bower Estates Lot 11, Parkside Mill Rd.
2130 " 16-1964	"	"	"	"	Wilbur E. Satterfield	965	300	15,000	00 Eastdale Subd. - Austm Sp. Lot 78, Sycamore Dr.
2205 " 17-1964	"	"	"	"	Benjamin P. Bagwell, et al	965	371	12,800	00 Lot 283, Don Drive, Sec. B, (Hyde Park
2204 " 17-1964	"	"	"	"	Francis Lee Owens	965	374	9,800	00 Lot 5, Catlin Circle, Sec. 1, r Foster Prop., Bates TP.
2204 " 17-1964	"	"	"	"	John G. Southerlin, et al	965	377	46,000	00 Part Lot 1, Gear Hwy. D. A. r (Deacons
"	"	"	"	"	Franklin Baptist Church	965	380	7,500	00 Lot Cor. Stafford & r + Fontaine Rd. - City
2203 " 17-1964	"	"	"	"	W. Eugene Estes, et al	965	383	34,000	00 Lot 9, Cor. Seabrook Court Coral Ridge
"	"	"	"	"	Mauldin Const. Co.	965	386	11,500	00 Lot 44, Walker Spgs. Rd. r
"	"	"	"	"	"	965	389	11,500	00 Lot 45, " " "

22. INDIRECT or MORTGAGEE Index to Real Estate Mortgages - Greenville County, S. C.

To locate names, open at SURNAME INITIAL TAB and refer to Buff Sub-Index sheet for page reference.

KEYS PRINTING CO.

FILE NUMBER DATE OF RECORD	MORTGAGEES FAMILY NAMES	GIVEN NAMES ABCDEFGH	GIVEN NAMES IJKLMNO	GIVEN NAMES PQRSTUVWXYZ	MORTGAGORS	BOOK	PAGE	Amount	BRIEF DESCRIPTION; LOCATION, ETC. (Not Warranted)
2203 July 17, 1964	First	Federal	S. & L.	ASSN.	Jack E. Shaw Bldg. Inc.	965	392	17,500	Heritage Hills, Butler Tp. Lot 107, Drimosa St., + Hills
2539 " 21-1964	"	"	"	"	C. Spencer Millingham	965	567	10,700	+ Brighton Lane, Colonial Lot 55 cor. East Lee Rd.
2544 " 21-1964	"	"	"	"	David E. Lloyd	965	570	12,500	Hillcrest Heights. Lot 2, Hillcrest Dr.
2553 " 21-1964	"	"	"	"	Freeman J. Forester	965	573	14,000	Orchard acres, Sec III Lot 169, Orchard Dr.
2565 " 21-1964	"	"	"	"	William Clyde Jordan	965	579	13,500	Northwood Hills, Sec 3 Lot 108, Covington Rd
2615 " 22-1964	"	"	"	"	Phyllis D. Horton, attorney-in-fact Buford W. Horton	966	39	2,300	Ar-Sans Souci Villa - Part Lots 20, 27 + 28 Brookman
2616 " 22-1964	"	"	"	"	Katrina Ann Carroll	966	42	3,450	Baywood Plaque. Lot 91 Sec 1, Hatah St.
2659 " 22-1964	"	"	"	"	Lewis L. Dilstrap	966	45	16,000	Der. Austin Tp. Lot 6, Central av. Eastdale
2660 " 22-1964	"	"	"	"	Keller Helk et al	966	48	12,300	Pineforest. Lot 201, Ashwood Dr.
2813 " 23-1964	"	"	"	"	Jesse B. Jones	966	51	18,000	Bridge Rd. Janglewood Gantt Tp. Lot 71, Sec 2, Old Esley
2810 " 23-1964	"	"	"	"	Alice M. Tillotson	966	54	2,000	Fairman Hall Rd Lot Bates St. formerly
2789 " 23-1964	"	"	"	"	Lottie B. Miller	966	145	14,500	Red + Fairlane Dr. Austin Tp Lot 113 cor Log Shoals
2771 " 23-1964	"	"	"	"	Paul H. Williams	966	148	17,200	Chick Spg. Hightower Dr. Lot 21, Homestead
2789 " 23-1964	"	"	"	"	Arthur H. Steadman	966	151	16,300	Homestead acres. Lot 98, Catham Way, Sec II
2771 " 23-1964	"	"	"	"	Don B. Burrell	966	154	11,800	Brookwood Forest. Lot 5, Charing Cross Rd
2771 " 23-1964	"	"	"	"	Lewis J. Owensby	966	157	10,500	Lot 26 cor. Watkins Rd + Fairbrook Lane, Sec II - Fennish Heights, Paris Mt. Tp.

INDIRECT or MORTGAGEE Index to Real Estate Mortgages — Greenville County, S. C.

To locate names, open at SURNAME INITIAL TAB and refer to Buff Sub-Index sheet for page reference.

KEYS PRINTING CO., GREENVILLE, S. C.

FILE NUMBER DATE OF RECORD	MORTGAGEES FAMILY NAMES	GIVEN NAMES ABCDEFGHIJ	GIVEN NAMES JKLMNOPQ	GIVEN NAMES RSTUVWXYZ	MORTGAGORS	BOOK	PAGE	Amount	BRIEF DESCRIPTION, LOCATION, ETC. (Not Warranted)
3047 July 27, 1964	First	Federal	S. & L.	Assn.	^{et al} John J. Gressette	966	319	20,650	McSwain Gardens Lot 20, Shannon Dr.
3046 " 27, 1964	"	"	"	"	Robert C. Saylor, ^{et al}	966	322	20,000	D. Kerper Estates Lot 420, Pimlico Rd. - Sec.
3047 " 27, 1964	"	"	"	"	Larry Gibson	966	325	18,300	Hale Hampton Gardens Lots 56, Balfer Dr., Sec. III
3047 " 27, 1964	"	"	"	"	Francis E. Fox, ^{et al}	966	328	8,600	Dr. Thornwood area Part Lots 73 + 74, Maywood
3047 " 27, 1964	"	"	"	"	^{et al} Charles M. DeVore	966	331	10,000	Hyde Park, Sec. I Lot 42, Cathin Circle
3047 " 27, 1964	"	"	"	"	James C. Balentine	966	334	15,100	+ 40-ft. unnamed St. Lot 54, cor. Old Spthg. Rd.
3047 " 27, 1964	"	"	"	"	Lawrence Reid	966	337	49,000	Ad. + Eastlan Dr. Part Lots 1 + 2 cor. Lawrence
3175 " 28, 1964	"	"	"	"	^{et al} Ralph E. Broshnie	966	394	16,500	Lot East Georgia Rd. Sec. III, Hale Hampton Gardens
3175 " 28, 1964	"	"	"	"	Lewis L. Gilstrap	966	397	17,500	Lot 9, Leywood Dr. Eastdale, Austin Tp.
3175 " 28, 1964	"	"	"	"	L. A. Sullins, ^{et al}	966	400	16,900	Lot 83, Mimosa Dr. Butler St.
3451 " 30, 1964	"	"	"	"	Thomas R. Bulman	966	518	10,400	Lot 2, Salters Rd. - Sec II Dr. Homestead area
3598 " 31, 1964	"	"	"	"	^{et al} Carl E. Kirchner	966	593	18,450	Lot 80, Havenhurst Farmington area
3592 " 31, 1964	"	"	"	"	H. H. Hamber (same C. D. Turner)	966	596	12,500	Lot 52, Cherry Lane Dr. Apt. -
3557 " 31, 1964	"	"	"	"	Charles D. Turner	966	599	16,500	2 Lots Clarendon Apt. + Sheraton on Hillside
3557 " 31, 1964	"	"	"	"	Mabel M. Rawling	966	602	30,000	Lots 32 + 33, Briarwood Subd. - Austin Tp.
3739 Aug. 3, 1964	"	"	"	"	Charles M. Atwood, ^{et al}	967	102	16,000	Lot 100, Elm Dr. Eastdale

INDIRECT or MORTGAGEE Index to Real Estate Mortgages — Greenville County, S. C.

To locate names, open at SURNAME INITIAL TAB and refer to Buff Sub-Index sheet for page reference.

KEYS PRINTING CO., GREENVILLE, S. C.

FILE NUMBER DATE OF RECORD	MORTGAGEES FAMILY NAMES	GIVEN NAMES ABCDEFGH	GIVEN NAMES IJKLMNO	GIVEN NAMES PQRSTUVWXYZ	MORTGAGORS	BOOK	PAGE	Amount	BRIEF DESCRIPTION, LOCATION, ETC. (Not Warranted)
3783 Aug. 3, 1964	First	Federal	S. & L.	Assn.	Florence Parker Wood	967	105	10,600 ⁰⁰	3 acres, Chick Spgs. Twp. Marionetta, Bates Twp.
3783 " 3, 1964	"	"	"	"	J. B. Wilson, et al,	967	108	7,100 ⁰⁰	Lot 6, Pearl ave. near Street
3738 " 3, 1964	"	"	"	"	Paige C. Brightwell	967	111	8,500 ⁰⁰	Lot 30, West Augusta Place Addition
3799 " 3, 1964	"	"	"	"	Melvin Rochester	967	114	4,750 ⁰⁰	Lot 3, Carter St., Carver Pk.
3738 " 3, 1964	"	"	"	"	Russell A. Bayne	967	117	4,000 ⁰⁰	Lot 10, Lawnview Court
"	"	"	"	"	Mary Webb Bradshaw	967	120	7,000 ⁰⁰	13 acres, Butler Twp. Fairmont. Inverness Court, Fenwick Twp.
3881 " 4, 1964	"	"	"	"	M. L. Lanford, Jr.	967	184	16,500 ⁰⁰	Lot 11, Gippy Court, Snow Hill Hwy. 28, S.C.
3880 " 4, 1964	"	"	"	"	W. Dean Childers, et al,	967	187	3,500 ⁰⁰	1.55 acres, just off Paris Int. Rd. Chick Spgs. Twp.
3881 " 4, 1964	"	"	"	"	Mauldin Construction Co.	967	181	16,500 ⁰⁰	Lot 4, Doby Dr. & Valley Sta.
3880 " 4, 1964	"	"	"	"	H. J. Simmons	967	190	3,000 ⁰⁰	Lots 27 & 28, Cor. Jamison & 57, Hickory Lane, Eastdale
3997 " 5, 1964	"	"	"	"	J. B. Moore, et al,	967	296	12,300 ⁰⁰	Lot 56, Central ave. & Lot 1 Homer Styles
4132 " 6, 1964	"	"	"	"	Larry S. Poole, et al,	967	347	13,000 ⁰⁰	Lot 18, Gaston Dr., Prop. r Ridge
4183 " 6, 1964	"	"	"	"	John L. Atkins, et al,	967	350	12,500 ⁰⁰	Lot 12, Coral Dr. Coral r Super Hwy. Home Sites
4181 " 6, 1964	"	"	"	"	Gordon Kelley	967	353	7,000 ⁰⁰	Lot 86, Shadow Lane, r Edwards Forest
4434 " 10, 1964	"	"	"	"	Mauldin Const. Co.	967	531	11,500 ⁰⁰	Lot 27, Bellview Drive, r Edwards Forest
"	"	"	"	"	"	967	534	14,500 ⁰⁰	Lot 28, Bellview Drive r

INDIRECT or MORTGAGEE Index to Real Estate Mortgages - Greenville County, S. C.

To locate names, open at SURNAME INITIAL TAB and refer to Buff Sub-Index sheet for page reference.

KEYS PRINTING CO.

FILE NUMBER	MORTGAGEES	GIVEN NAMES	GIVEN NAMES	GIVEN NAMES	MORTGAGORS	BOOK	PAGE	Amount	BRIEF DESCRIPTION, LOCATION, ETC.
DATE OF RECORD	FAMILY NAMES	ABCDEFGH	IJKLMNO	PQRSTUVWXYZ					(Not Warranted)
4436 Aug. 10, 1964	First	Federal	S. & L.	Assoc.	Bates + Cannon, Inc.	967	403	7,350. ⁰⁰	Highview Acres Lot 15, Arlene Dr., r
4435 " 10, 1964	"	"	"	"	Mr. W. Jones, et al,	967	555	13,000. ⁰⁰	Lot 6, Forrester Dr., Austin Tp.
4413 " 10, 1964	"	"	"	"	Carl B. Brabham, et al,	967	559	15,750. ⁰⁰	Lot 94, Tanglewood, Sec. III, Gantt Tp.
4436 " 10, 1964	"	"	"	"	L. C. Craig, et al,	967	562	16,500. ⁰⁰	Lot 32, Springfor Rd., Spring Forest Green, Chick Spgs. Tp.
"	"	"	"	"	James W. Andersson, et al,	967	565	17,600. ⁰⁰	Lot 53, Adelaide Dr., Wellington
"	"	"	"	"	Ward S. Stone	967	568	8,000. ⁰⁰	Lot 6, Dunlap Dr., Gantt Tp. Thornwood Acres
"	"	"	"	"	Larry G. Shaw	967	571	10,500. ⁰⁰	Lot 48, Brushy Creek Rd., r
"	"	"	"	"	Ward S. Stone	967	574	8,500. ⁰⁰	Lot 10, Dunlap Dr., Gantt Tp. Wade Hampton Gardens
"	"	"	"	"	Charles A. Harris, et al,	967	577	21,500. ⁰⁰	Lot 118, Danbury Dr., r Elletson Acres
"	"	"	"	"	Anelane O. Gibson	967	580	12,500. ⁰⁰	Lot 31, Lowndes ave., Sec. B, III, Northwood Hills
"	"	"	"	"	Harold E. Johnson	967	583	10,000. ⁰⁰	Lot 146, Corington Rd., Sec Drive
"	"	"	"	"	Arnold Lee Todd, Jr.	967	586	8,200. ⁰⁰	Lot Keith Dr. + Eisenhower
"	"	"	"	"	John H. Lewis	967	589	10,000. ⁰⁰	Lot 36, Hyde Park Part Lots 7 + 8, Augusta Cd.
4626 " 11, 1964	"	"	"	"	George J. Scarr, et al	968	75	120,000. ⁰⁰	West Iris Rd. - also date Lot on Augusta + West Iris Rd.
4621 " 11, 1964	"	"	"	"	James H. Craigs	968	78	12,000. ⁰⁰	Lot - Highell Heights Lot 4, Blk. B, West Parker

INDIRECT or MORTGAGEE Index to Real Estate Mortgages — Greenville County, S. C.

To locate names, open at SURNAME INITIAL TAB and refer to Buff Sub-Index sheet for page reference.

KEYS PRINTING CO.

FILE NUMBER DATE OF RECORD	MORTGAGEES FAMILY NAMES	GIVEN NAMES ABCDEFGH	GIVEN NAMES IJKLMNO	GIVEN NAMES PQRSTUVWXYZ	MORTGAGORS	BOOK	PAGE	Amount	BRIEF DESCRIPTION, LOCATION, ETC. (Not Warranted)
4620 Aug. 11, 1964	First	Federal	S. + L.	Asin.	^{et al} Donald L. Reideler	968	81	21,400	Botany Woods, Sec. II Lot 259, Riviera Drive
" "	"	"	"	"	Mauldin Const. Co.	968	84	16,500	Lot 2, Dily Drive
" "	"	"	"	"	Ronald B. Carter	968	87	16,000	Orchard Acres, Sec. III Lot 176, Orchard Dr.
4709 1/2 " 11, 1964	"	"	"	"	^{Jr.} Brad D. Haffard	968	120	44,000	Botany Woods, Sec. II Lot 82, Heathstone Lane, Paramount Park
4748 " 12, 1964	"	"	"	"	Ronald J. Parmer	968	187	7,000	Lot 153, Crosby Circle Dr., Chick (Spq. Pt.)
4747 " 12, 1964	"	"	"	"	^{et al} Willie H. Andrews	968	190	14,000	Lots 58 + 59, Blk. D, Sutton
4877 " 13, 1964	"	"	"	"	^{Church} Slater Methodist	968	307	10,000	Lot Hehater St. ^{Hgts-} Washington Loop, Washington
5043 " 14, 1964	"	"	"	"	^{et al} Raymond Carter	968	358	4,500	Lot 37 + Part Lot 38, Coal Ridge Subd.
5224 " 17, 1964	"	"	"	"	C. Spencer Wellingham	968	511	10,500	Lot 21, Strand Court Mountain Park Paris Mt. Sp.
" "	"	"	"	"	^{et al} Robert A. Hudgens	968	514	12,000	Lot 8, Watkins Rd. Blue Blue Mtn. Park, Paris Mt. Sp.
" "	"	"	"	"	Oscar O. Turner ^{et al}	968	517	12,000	Lot 14 East Belle Court Botany Woods, Sec. V
" "	"	"	"	"	Thomas H. Taylor	968	520	22,100	Lot 258, Riviera Dr. Oakwood Acres, Sec. 2
" "	"	"	"	"	H. Raymond Tripp	968	523	14,850	Lot 43, Oakwood Ave. (Lot West Park Ave + Prop. entitled "Marshall Est", Lot Park Ave + formerly barrier St.)
" "	"	"	"	"	H. N. Fisher	968	526	7,550	+ Lot 35, Marshall Est. Wellington Green, Sec. 2
" "	"	"	"	"	Andrey H. Cheek	968	529	9,800	Lot 92, Abingdon Way,

INDIRECT or MORTGAGEE Index to Real Estate Mortgages — Greenville County, S. C.

To locate names, open at SURNAME INITIAL TAB and refer to Buff Sub-Index sheet for page reference.

KEYS PRINTING CO., GREENVILLE, S. C.

FILE NUMBER DATE OF RECORD	MORTGAGEES FAMILY NAMES	GIVEN NAMES ABCDEFGH	GIVEN NAMES IJKLMNO	GIVEN NAMES PQRSTUVWXYZ	MORTGAGORS	BOOK	PAGE	Amount	BRIEF DESCRIPTION, LOCATION, ETC. (Not Warranted)
5224 Aug. 17-1964	First	Federal	S. & L.	Assn.	Richard L. Cauley	968	532	8,000	vs White Horse Heights Lot 21, Range View Circle
"	"	"	"	"	Bradford D. Payne ^{et al}	968	535	13,500	vs Subd. - Austin Sp. Lot 105, Elm Dr. - Eastdale
"	"	"	"	"	Marshall Meach ^{et al}	968	538	16,700	vs Subd. - Austin Sp. Lot 104, Elm Dr. - Eastdale
"	"	"	"	"	Jack E. Shaw ^{Inc.} Bldg.	968	541	9,850	vs Lot 16, Morris St. Eastdale Dr. Austin Sp.
"	"	"	"	"	Levis L. Gilstrap	968	544	14,000	vs Lot 70 Sycamore Dr. - Heritage Hills.
5406 " 18-1964	"	"	"	"	Jack E. Shaw ^{Inc.} Bldg.	968	547	18,500	vs Lot 119, Beaufort St. - Heritage Hills.
5408 " 18-1964	"	"	"	"	J. A. Driggers ^{et al}	969	31	22,050	vs Lot 17, Butler Spgs Rd. Wellington Green Sec II
5391 " 18-1964	"	"	"	"	Yancey B. Quinn	969	34	18,100	vs Lot 39, Imperial Ave. - Dr. Homestead area
"	"	"	"	"	William J. Norman ^{et al}	969	37	16,950	vs Lot 101, Havenhurst Ave. - Sheffield area.
5394 " 18-1964	"	"	"	"	Richard E. Owens ^{et al}	969	40	15,200	vs Lot 11, Confederate Brookwood Forest, Sec 1
5648 " 20-1964	"	"	"	"	Leon J. Tyner	969	43	11,300	vs Lot 11, Carriage Lane Sheffield Forest
5647 " 20-1964	"	"	"	"	James R. Robertson ^{et al}	969	175	13,500	vs Lot 19 Confederate ave. Dinner Mill
5822 " 21-1964	"	"	"	"	John L. Hughes, Jr.	969	178	2,500	vs Lot 4, Sec 2, Wallace St. Shore Sp.
"	"	"	"	"	W. F. Lark	969	259	4,000	vs Lot 23, Moody Ave. Blue Mountain Park
"	"	"	"	"	Calvin S. Smith ^{et al}	969	262	10,500	vs Lot 9, Watkins Rd. - Welcome acres.
"	"	"	"	"	William R. Bray	969	265	11,250	vs Lot 23, Braniff Lane

INDIRECT or MORTGAGEE Index to Real Estate Mortgages - Greenville County, S. C.

To locate names, open at SURNAME INITIAL TAB and refer to Buff Sub-Index sheet for page reference.

KEYS PRINTING CO., GREENVILLE, S. C.

FILE NUMBER DATE OF RECORD	MORTGAGEES FAMILY NAMES	GIVEN NAMES ABCDEFGH	GIVEN NAMES IJKLMNO	GIVEN NAMES PQRSTUWXYZ	MORTGAGORS	BOOK	PAGE	Amount	BRIEF DESCRIPTION, LOCATION, ETC. (Not Warranted)
5822 Aug 21-1964	First	Federal	S. & L.	Sssn.	Calom M. Thompson ^{et al}	969	268	5000	on Dubeland Park. Lot 55, Dubeland Dr.
"	"	"	"	"	Rayburn H. Butler	969	271	15700	on Dr. Jerre Boune. Lot 10, Champlain
"	"	"	"	"	W. C. Lusk	969	274	2000	on formerly Briggs ave. Lot 138, Bailey St.
5809 21-1964	"	"	"	"	Norman L. Hamilton ^{et al}	969	277	11000	on Rd. South Forest Est. Lot 176 West Belvedere
5800 21-1964	"	"	"	"	William J. Shraff	969	280	14000	on Dr. Liberty Park. Part Lot 14, Proffitt
5930 24-1964	"	"	"	"	Proctor J. Hood ^{et al}	969	363	7500	on Bradley Blvd. University Park Lot 64 + Part Lot 65
"	"	"	"	"	Curtis H. Revels ^{et al}	969	366	24400	on Lake Forest Heights, Butler Jv. Lot 34, Indian Sage Dr. Sec. 2
"	"	"	"	"	Fletcher H. Anthony ^{et al}	969	369	17000	on Oak Forest Subd. Lot 5 Oak Forest Dr.
"	"	"	"	"	Jack H. Gunnells ^{et al}	969	372	21100	on Wellington Green, Sec. 2 Lot 87, Abingdon Way
"	"	"	"	"	Anelane C. Gibson	969	375	14500	on Elletson Area Sec. 8 Lot 30, Lowndes ave.
"	"	"	"	"	Faye J. McMahon	969	378	22000	on Stone Lake Heights, Sec. III Lot 25 Stone Lake Dr.
6037 25-1964	"	"	"	"	Lawrence Reid	969	475	15000	on ydd. Wildaire Estates Lot 2 Edwards Rd.
6048 25-1964	"	"	"	"	Mauldin Const. Co.	969	478	16000	on Edwards Forest, Blk C. Lot 70 Woodburn Dr.
6205 26-1964	"	"	"	"	Loyd B. Oliver	969	552	16500	on Rd. Chick Hogs Jv. 1 acre near Wood Lake
6298 27-1964	"	"	"	"	James D. Stone ^{et al}	970	4	17400	on J. Hudson Area Lot 5 Hudson Dr.
6634 31-1964	"	"	"	"	Dobson Lbr. Co., Inc.	970	116	8000	on Paris Int. TP. Lot 51, Berea Lane, r

INDIRECT or MORTGAGEE Index to Real Estate Mortgages - Greenville County, S. C.

To locate names, open at SURNAME INITIAL TAB and refer to Buff Sub-Index sheet for page reference.

KEYS PRINTING CO.

FILE NUMBER	MORTGAGEES	GIVEN NAMES	GIVEN NAMES	GIVEN NAMES	MORTGAGORS	BOOK	PAGE	Amount	BRIEF DESCRIPTION, LOCATION, ETC.
DATE OF RECORD	FAMILY NAMES	ABCDEFGH	IJKLMNO	PQRSTUVWXYZ					(Not Warranted)
6634 Aug. 31-1964	First	Federal	S. & L.	Assn.	James F. Nation, et al	970	237	2200	00 Duncanson Mills Village Lot 46, Henry St. Sec 6.
"	"	"	"	"	M. L. Helms ^{et al}	970	240	11,500	00 Highview acres Paris Rd.
"	"	"	"	"	Arthur Collins ^{et al}	970	243	19,000	00 Map 2, Liberty Park Church Lot 21, Edwards Rd.
"	"	"	"	"	Henry C. Harding ^{Builders Inc.}	970	246	9200	00 Farmington acres, Lot 48, Cherrylane Dr.
"	"	"	"	"	Frank B. Fitzgerald ^{Jr.}	970	249	13,400	00 Pleasant Forest Butler Dr. Lot 20, Maple Court.
6626 3-1-1964	"	"	"	"	Ward S. Stone	970	252	8500	00 Dunlap Dr. Hunt Dr. Lot 46, Prosperity ave
"	"	"	"	"	Mauldin Const. Co. ^{et al}	970	255	16,000	00 Trail, Edwards Forest, Sec C Lot 66, Old Indian
"	"	"	"	"	M. Graham Proffitt ^{et al}	970	258	18,500	00 Sec. VII, Botany Woods. Lot 350, Cherokee Dr.
"	"	"	"	"	Albert P. Martin ^{Inc.}	970	261	15,600	00 Rd + Brooks Rd. Greener Lot 156, Old Laurens
"	"	"	"	"	Jack E. Shaw, ^{Jr.} ^{et al}	970	264	11,400	00 Oakwood acres Chick Gf Lot 15, East Lee Rd.
6913 Sep 2-1964	"	"	"	"	Howard H. Kitchens, ^{Jr.} ^{et al}	970	437	20,250	00 Wellington Green Sec 2, Lot 24, Imperial Dr.
6910 2-1964	"	"	"	"	Ralph C. Beach, ^{Jr.}	970	440	21,400	00 Sec. III, Northwood Hills Lot 146, Covington Rd.
6908 2-1964	"	"	"	"	Marion S. Gilbert	970	443	7200	00 164, Coleman Heights, Ball's Lots 122, 123, 141, 134, 151 +
6899 2-1964	"	"	"	"	Otis P. Moore, ^{et al}	970	446	30,000	00 S. Laurens St. also Int. alley Lot cap. West Washington St.
6898 2-1964	"	"	"	"	John J. Massey, ^{Jr.}	970	449	19,350	00 Sec B - Homer Estates Lot 332, Hialand Rd.
"	"	"	"	"	Thomas D. McMullan ^{et al}	970	452	20,000	00 Sec III, Northwood Hills Lot 94, Covington Rd.

To locate names, open at SURNAME INITIAL TAB and refer to Buff Sub-Index sheet for page reference.

KEYS PRINTING CO.

FILE NUMBER DATE OF RECORD	MORTGAGEES FAMILY NAMES	GIVEN NAMES ABCDEFGH	GIVEN NAMES IJKLMNO	GIVEN NAMES PQRSTUWXYZ	MORTGAGORS	BOOK	PAGE	Amount	BRIEF DESCRIPTION, LOCATION, ETC. (Not Warranted)
6894 Sep. 2-1964	First	Federal	S. & L.	Assn.	Bulah E. Coker et al	970	461	3,225	Sec 1, Brandon Plant. Lot 182 Baldwin St. ^{Highes}
7010 " 3-1964	"	"	"	"	Ralph C. Hawkins	970	561	11,000	Sec Lane + Borden Circle, Sunny Lot 32, cor Wildrose
7166 " 4-1964	"	"	"	"	Margaret C. Jenkins et al	970	508	15,000	Cherokee Forest. Lot 4, Roberta Dr.
7404 " 8-1964	"	"	"	"	James L. Riddle et al	971	118	8,200	Pine Brook Extn. Chick spg. sp. Part Lots 33 + 34 Cardinal Dr.
7403 " 8-1964	"	"	"	"	Walter B. Hatoon	971	121	11,750	College Park, Paris Mt. sp. Lot 10, Duncan Rd. - 1
" "	"	"	"	"	Robert H. Kelly, et al	971	124	16,650	College Park Lot 35, Colgate ave.
" "	"	"	"	"	Charles E. Henderson	971	127	15,000	Sec .72 of an acre 3 Lots or tracts, Grove sp.
" "	"	"	"	"	E. Lucinda Darden et al	971	130	9,100	Liberty Park Lot 6, Proffitt Dr.
7336 " 8-1964	"	"	"	"	Alfred H. Smoak et al	971	133	21,000	Shelington Green, Sec. 3 Lot 111, Kenilworth Dr.
" "	"	"	"	"	Harry E. Chandler et al	971	136	13,450	Colonial Hill Lot 63 Brighton Lane
" "	"	"	"	"	George H. McCuen Jr.	971	139	13,600	Green Forest, Chick spg. sp. Lot 5, Sec. A, Edwards Rd.
" "	"	"	"	"	John C. Putnam,	971	142	17,000	Shelington Green, Sec. 2 Lot 80, Bridgeport Dr.
" "	"	"	"	"	Bill Earle et al	971	145	9,000	1 acre, Grove sp. College Park
" "	"	"	"	"	Robert Gene Locke et al	971	148	13,500	Map 4, Greenbrier Lot 31, Matis Lane Dr.
" "	"	"	"	"	Robert H. Clarke et al	971	151	14,500	Map 4, Greenbrier Lot 152, Brooke Rd.
" "	"	"	"	"	Benjamin G. Bowen	971	154	21,000	McSwain Gardens Lot 66, Shannon Dr.

INDIRECT or MORTGAGEE Index to Real Estate Mortgages - Greenville County, S. C. 22

To locate names, open at SURNAME INITIAL TAB and refer to Buff Sub-Index sheet for page reference.

KEYS PRINTING CO.

FILE NUMBER	MORTGAGEES	GIVEN NAMES	GIVEN NAMES	GIVEN NAMES	MORTGAGORS	BOOK	PAGE	Amount	BRIEF DESCRIPTION, LOCATION, ETC. (Not Warranted)
DATE OF RECORD	FAMILY NAMES	ABCDEFGH	IJKLMNO	PQRSTUVWXYZ					
Sep 8 1964 6# 7326	First	Federal	S.	S. Asin.	^{etal} John A. Beam, Jr.	971	157	18,000	Sec. 3, Hellington Green Lot 109, Gladesworth Dr.
" "	"	"	"	"	Uldrick Const. Co., Inc.	971	160	15,000	McSwain Gardens, Butler Sp. Lot 19, Shannon's Dr.
" "	"	"	"	"	H. H. Hamby, et al	971	163	17,000	^{W. L. Liff} Lot 35, Westcliffe Way, Austin Sp.
" 7535	"	"	"	"	Levis L. Pilstrap	971	166	14,500	Lot 113, Elm Dr. Eastdale ^{Full Village}
" 9-1964	"	"	"	"	Thurston J. McAlister	971	263	1700	unnamed St. Ber. 7, Judson Lot 16 on Eighth av +
" "	"	"	"	"	J. J. Brooke, et al	971	266	52,900	Bl. Sec 1, Brandon Plant. Lots 3, 4 + 5, Easley Bridge
7604 " 10-1964	"	"	"	"	Jean H. Gould	971	367	9,500	Orchard Acres, Butler Sp Lot 88, Hutton Rd. Blk. A
7602 " 10-1964	"	"	"	"	^{etal} Curtis E. McKenzie	971	370	23,600	Sec. 3, Hellington Green Lot 140, Kenilworth Dr.
7620 " 10-1964	"	"	"	"	^{Rawls et al} William Fitzhugh	971	373	23,900	Sec. 3, Hellington Green Lot 110, Gladesworth Dr.
7740 " 11-1964	"	"	"	"	H. James Williams	971	405	12,350	Thornwood Acres, Sec 2. Lot 86, Leafwood Dr.
" "	"	"	"	"	L. C. Craig, et al	971	408	17,000	Wade Hampton Gardens, Lot 69, Dagenham Dr. Sec. III
7898 " 14-1964	"	"	"	"	^{Jr. et al} Robert L. Mathine,	971	501	6000	Houston St Part Lot 10, Blk. B
7897 " 14-1964	"	"	"	"	E. H. Price, et al	971	504	6,700	Belmont Heights, Sec. 1 Lot 60, Cool Brook Dr. Part
7897 " 14-1964	"	"	"	"	Richard L. Rice, et al	971	507	15,000	Hellington Green, same Lot 74, Kenilworth Dr.
7873 " 14-1964	"	"	"	"	^{Co.} Mauldin Construction	971	510	15,000	Edwards Forest, Sec 2 Lot 53, Woodburn Dr.
7873 " 14-1964	"	"	"	"	H. H. Hamby	971	513	23,800	Stone Lake Heights, same Lot 33, Stone Lake Dr.

INDIRECT or MORTGAGEE Index to Real Estate Mortgages — Greenville County, S. C.

To locate names, open at SURNAME INITIAL TAB and refer to Buff Sub-Index sheet for page reference.

KEYS PRINTING CO.

FILE NUMBER DATE OF RECORD	MORTGAGEES FAMILY NAMES	GIVEN NAMES ABCDEFGHIJ	GIVEN NAMES JKLMNOPQ	GIVEN NAMES RSTUVWXYZ	MORTGAGORS	BOOK	PAGE	Amount	BRIEF DESCRIPTION, LOCATION, ETC. (Not Warranted)
8018 Sep. 14, 1964 8224	First	Federal	S. + L. Asin.		Church, Inc. West View Baptist	971	516	18,000	00 Jamison + Hill Sts Lots 21 + 22 + Lot 28 00 City View Annex.
" 16-1964 8246	"	"	"	"	William B. Zeargin Church of Our Saviour	972	110	6,000	00 Lots 107, 108 + 109, Cain Ave 00 Mablar (chick Spg. Sp.)
" 16-1964 8367	"	"	"	"	The Evangelical Lutheran as Mauldin Const. Company)	972	113	16,500	00 Lot 31, Yorkshire Dr. (formerly 00 Edwards Forest, Blk. C.
" 17-1964 8367	"	"	"	"	Mauldin Const. Co. (same	972	188	16,000	00 Lot 62, Old Indian Trail - 00 McDaniel Heights.
" 17-1964	"	"	"	"	Ben R. Lever, Jr.	972	191	14,500	00 Lot 8 + Part 9, Bea St., 00 Eastdale Subd. Austin Tr.
" 8446	"	"	"	"	Levis L. Gilstrap	972	194	14,000	00 Lot 120, Birchwood Ave., 00 Cedar Lane Road.
" 18-1964	"	"	"	"	James L. Johnson et al	972	264	7,700	00 Lot 8, cor. Putman Rd. + 00 Glendale, Mauldin -
" "	"	"	"	"	Iberia S. Singleton	972	267	4,600	00 Lot 142 Drury Lane, 00 Woodfields, Hunt Sp. also
" "	"	"	"	"	H. B. Yates, Jr. et al	972	270	7,500	00 Lot 226, Foshall Rd. 00 Eastdale Subd. Austin Sp.
" 8475 18-1964	"	"	"	"	Levis L. Gilstrap	972	273	14,000	00 Lot 86, Mimosa Dr. 00 Lot 260 + Part Lot 247,
" 8547 18-1964	"	"	"	"	Botany Woods, Inc.	972	276	16,000	00 Homell Rd + Lots 261, 262, 263 + 264 - Rivera Dr. 00 Botany Woods, Sec V.
" 8547 18-1964	"	"	"	"	Wesley L. Neely	972	279	19,000	00 Woodburn Dr. - Edwards Forest. 00 Lot 1, Bedford Rd +
" "	"	"	"	"	Mahlon L. Polk et al	972	282	6,000	00 Berkley Ave - Sansonci. 00 Lot 1, cor. Perry Rd + Spg. Sp.
" "	"	"	"	"	Helen B. Roberson	972	285	14,000	00 Sec. 2 Homestead acre. (old) 00 Lot 78, Havenhurst Dr.
" "	"	"	"	"	R. K. Tripp	972	288	20,000	00 Sec. III Wade Hampton Gardens. 00 Lot 11, Helyswood Dr.

INDIRECT or MORTGAGEE Index to Real Estate Mortgages — Greenville County, S. C. 22

To locate names, open at SURNAME INITIAL TAB and refer to Buff Sub-Index sheet for page reference.

KEYS PRINTING CO.

FILE NUMBER	MORTGAGEES	GIVEN NAMES	GIVEN NAMES	GIVEN NAMES	MORTGAGORS	BOOK	PAGE	Amount	BRIEF DESCRIPTION, LOCATION, ETC.
DATE OF RECORD	FAMILY NAMES	ABCDEFGHIJ	IJKLMNO	PQRSTUVWXYZ					(Not Warranted)
8670 Sep. 21-1964	First	Federal	S. & L.	Assn.	Nelson Chulka et al	972	434	15,100	on Chick St. Sec. 2p. Lot Galphin De - 2p.
" "	"	"	"	"	Orie E. Croust	972	437	15,000	on W. Swain Gardens, Butler Lot 76, Linwood 2p. - 2p.
" "	"	"	"	"	Edna A. Robertson	972	440	14,900	on Lane Bellwata Hgts Chick Lot 9, Maria Louisa
" "	"	"	"	"	Ben C. Sanders	972	443	11,000	on Pineforest. Lot 12, Laurelwood De.
" "	"	"	"	"	Bennie F. Wright	972	446	3,200	on St. Brandon Plant. Lot 392, Sec 2 Wilson Gardens.
8671 " 21-1964	"	"	"	"	Lewis L. Gulstrap	972	449	21,000	on Sec III, Wade Hampton Lot 22, Halgate De.
" "	"	"	"	"	Lewis L. Gulstrap et al	972	452	15,700	on Lot 3 Perry Rd. Oakwood acres.
8837 " 22-1964	"	"	"	"	H. A. De Jure	972	529	12,600	on Lot 44, Oakwood acre.
8980 " 23-1964	"	"	"	"	James J. Nance et al	973	16	14,400	on Copeland Dale Lot 16, Greenacre Rd.
9272 " 25-1964	"	"	"	"	H. Maurice Rogers	973	216	27,500	on Lot 291, Botany Rd Furnington acres.
" "	"	"	"	"	M. M. Cole, et al	973	219	9,700	on Lot 68, Shubuta De.
" "	"	"	"	"	J. C. Medlock	973	222	7,500	on Lot 2 Pinehurst De
9273 " 25-1964	"	"	"	"	Grace L. Sullivan	973	225	17,000	on Sec 2, Wellington Green Lot 57 Newcastle Way
9306 " 25-1964	"	"	"	"	C. B. Howard et al	973	228	18,500	on Enchanted Circle Park Lots 11+12 + Part Lot 13 on Rd. Wade Hampton Gardens
9307 " 25-1964	"	"	"	"	O. B. Godfrey	973	231	15,000	on Lot 35, on Oriole St. + Sec Seventh St. Woodside Mills
9308 " 25-1964	"	"	"	"	Loren C. Glenn	973	234	3,000	on Lot 33, Sec C, East

INDIRECT or MORTGAGEE Index to Real Estate Mortgages — Greenville County, S. C.

To locate names, open at SURNAME INITIAL TAB and refer to Buff Sub-Index sheet for page reference.

KEYS PRINTING CO.

FILE NUMBER DATE OF RECORD	MORTGAGEES FAMILY NAMES	GIVEN NAMES ABCDEFGH	GIVEN NAMES IJKLMNO	GIVEN NAMES PQRSTUVWXYZ	MORTGAGORS	BOOK	PAGE	Amount	BRIEF DESCRIPTION, LOCATION, ETC. (Not Warranted)
9460 Sep. 28-1964	First	Federal	S. & L.	Assn.	Bldg's, Inc. Henry C. Harding	973	340	8,000. ⁰⁰	Kirkwood 249th. Lot 62, Edgewood Dr. r
"	"	"	"	"	Joseph W. McElrath	973	343	2,500. ⁰⁰	Sec. 2, Brandon Plant Lot 495, Dorsey Blvd. r
9459 28-1964	"	"	"	"	Kelma Charis Capps	973	346	12,900. ⁰⁰	Farrington Acres, Plain Mt. Tp. Lot 64, Cherrylane Dr. r
"	"	"	"	"	James R. Dickerson, et al.	973	349	3,750. ⁰⁰	Chick Spgs. Tp. Lot, Brushy Creek Rd. r
"	"	"	"	"	Lewis L. Gilstrap	973	352	14,500. ⁰⁰	Rd. + Brooks Rd. Greentier Lot 153, cor. Old Laurens r
"	"	"	"	"	Lewis L. Gilstrap	973	355	12,500. ⁰⁰	Acres, Austin Tp. Lot 38, Pine Lane, Hunter's
"	"	"	"	"	Larry Gibson	973	358	20,000. ⁰⁰	Sec. 3, Wade Stamp. Yard. Lot 12, Leywood Dr. r
"	"	"	"	"	Robert Eugene Miller	973	361	16,650. ⁰⁰	Sec. 4, Orchard Acres Lot 230, Fairhaven Dr. r
"	"	"	"	"	John K. Temple, Jr.	973	364	16,000. ⁰⁰	Sec. III, Wade Stamp. Yard. Lot 57, Dagentam Dr. r
"	"	"	"	"	Jesse V. Barton	973	367	13,000. ⁰⁰	Brighton Lane. Colonial Hills Lot 55, cor. E. Lee Rd. r
9605 29-1964	"	"	"	"	Henry L. Thorpe, Sr. et al.	973	428	21,000. ⁰⁰	Wellington Green. Sec. 3 Lot 113, Kenilworth Dr. r
9603 24-1964	"	"	"	"	Paul Donald Karnes et al.	973	431	15,300. ⁰⁰	Oakwood Acres Lot 12, East Lee Rd. r
9730 Sep. 30-1964	"	"	"	"	David R. Blakely	973	493	22,000. ⁰⁰	Int. R/W Part Lot 7, S.C. Hwy. 291 r
9779 30-1964	"	"	"	"	J. W. Pitts	973	496	26,000. ⁰⁰	Sec. VII, Botany Woods Lot 344, Cherokee Dr. r
9900 Oct. 1, 1964	"	"	"	"	Carl E. Fleener, et al.	973	560	20,600. ⁰⁰	Drexel Terrace Lot 41, Dexter Dr. r
9900 1, 1964	"	"	"	"	Ward S. Stone	973	563	8,500. ⁰⁰	Peop. Lanes, Inc. Gantt Tp. Lot 44, Dunlap Dr. Subd. r

INDIRECT or MORTGAGEE Index to Real Estate Mortgages - Greenville County, S. C.

To locate names, open at SURNAME INITIAL TAB and refer to Buff Sub-index sheet for page reference.

KEYS PRINTING CO.

FILE NUMBER	MORTGAGEES	GIVEN NAMES	GIVEN NAMES	GIVEN NAMES	MORTGAGORS	BOOK	PAGE	Amount	BRIEF DESCRIPTION, LOCATION, ETC.
DATE OF RECORD	FAMILY NAMES	ABCDEFGH	IJKLMNO	PQRSTUVWXYZ					(Not Warranted)
9900 Oct. 1, 1964	First	Federal	Sav. & Loan	Asso.	Ward S. Stone	973	566	8,500. ⁰⁰	Prop. Lane, Inc. Gantt TP. Lot 34, Malone St. Subd.
9849 " 1, 1964	"	"	"	"	Ruth S. Auten	973	569	32,250. ⁰⁰	Ramblwood Lane, Wildaire Part Lot 18, + all Lot 19, East TP.
9900 " 1, 1964	"	"	"	"	Ward S. Stone	973	572	8500. ⁰⁰	Lot 5, Dunlap Dr. Gantt TP.
10034 " 2-1964	"	"	"	"	J. H. Morgan	974	52	7600. ⁰⁰	Lot 20, Pittman Circle, near City Lyman Hills
9973 " 2-1964	"	"	"	"	James B. Stephens, et al.	974	128	6500. ⁰⁰	Lot 2, Collinson Rd. r. Broadmoor
" 10034	"	"	"	"	Lewis L. Alexander, Jr.	974	131	19,000. ⁰⁰	Lot 34, Woodbury Circle, r.
Oct. 2-1964 10033	"	"	"	"	J. H. Morgan	974	134	7600. ⁰⁰	Lot 6, Pittman Circle
" 2-1964	"	"	"	"	J. P. Medlock	974	137	7500. ⁰⁰	Lot 3, Pinchurst Drive Wellington Green, Sec. 2.
" 10157	"	"	"	"	Uldrick Const. Co.	974	140	18,000. ⁰⁰	Lot 88, Abingdon way. r. Botany Woods, Sec. 5
" 5-1964 10156	"	"	"	"	C. C. Davis	974	175	18,000. ⁰⁰	Lot 255, Riviera Dr. r. Drexel Terrace
" 5-1964 10150	"	"	"	"	Joseph B. Gaspard, et al. Bledsoe, Inc.	974	178	19,500. ⁰⁰	Lot 85, Kimberly Lane, r. Kirkwood Heights
" 5-1964 10149	"	"	"	"	Henry C. Harding r.	974	181	7900. ⁰⁰	Lot 61, Edgewood Dr. r. Farmington Acres
" 5-1964 10268	"	"	"	"	" " "	974	184	8600. ⁰⁰	Lot 47, Cherry Lane Dr. dale Subd. Austin TP.
" 6-1964 10262	"	"	"	"	Mark A. East, et al.	974	267	16500. ⁰⁰	Lot 85, Mimosa Dr. East. dale Subd. Austin TP.
" 6-1964 10331	"	"	"	"	John D. Moore, et al.	974	270	17,000. ⁰⁰	Lot 79, Yeaman Dr. East. + Pilot Rd.
" 6-1964	"	"	"	"	Gertrude S. Bates	974	273	15,000. ⁰⁰	Lots 3+4, Oakland Ave. r.

INDIRECT or MORTGAGEE Index to Real Estate Mortgages — Greenville County, S. C.

To locate names, open at SURNAME INITIAL TAB and refer to Buff Sub-Index sheet for page reference.

KEYS PRINTING CO.

FILE NUMBER DATE OF RECORD	MORTGAGEES FAMILY NAMES	GIVEN NAMES ABCDEFGH	GIVEN NAMES IJKLMNO	GIVEN NAMES PQRSTUVWXYZ	MORTGAGORS	BOOK	PAGE	Amount	BRIEF DESCRIPTION, LOCATION, ETC. (Not Warranted)
10550 Oct. 8-1964	First	Federal	Savings &	Loan Asso.	Jerry C. Gaines	974	381	11,300. ⁰⁰	Farmington Acres Lot 98, Clayton Drive
" " "	"	"	"	"	Harold E. Barton	974	384	3,500. ⁰⁰	City View Part 120 Blk. A - Hunt St.
10572 Oct. 8-1964	"	"	"	"	John Lester Thompson et al	974	387	22,000. ⁰⁰	Wellington Green, Sec. 3 Lot 112, Kenilworth Drive
10571 Oct. 8-1964	"	"	"	"	Thomas P. Hendren et al	974	390	8,500. ⁰⁰	Heights, Gartt Tp. Lot 5, Trestone St. Glendale
10645 " 9-1964	"	"	"	"	Floyd C. Loose	974	467	20,700. ⁰⁰	Wade Hampton Gardens Lot 86, Balfer Dr. Sec. III, r
10644 " 9-1964	"	"	"	"	W. G. Proffitt, Inc.	974	470	31,000. ⁰⁰	Sec. 1, Atlantic Ave, Inc. Lot 70, West Seven Oaks Dr. r
10853 Oct. 12-1964	"	"	"	"	Carl R. Luthbertson et al by its Trustees & Deacons,	974	585	19,500. ⁰⁰	Drexel Terrace Lot 77, Kimberly Lane (Butler Tp. <
10854 " 12-1964	"	"	"	"	White Oak Baptist Church	974	569	24,000. ⁰⁰	Hampton Blvd + White Oak Rd. etc. Lots + Tracts U. S. Hwy. 29 ad r
10853 " 12-1964	"	"	"	"	Billy R. Brothers, et al	974	573	22,000. ⁰⁰	Sec. III, Northwood Hills Lot 104, Covington Rd. r
10853 " 12-1964	"	"	"	"	Jay A. George, et al	974	576	16,500. ⁰⁰	ales, Austin Tp. Lot 112, Elm Drive, East r
10794 " 12-1964	"	"	"	"	Lillian L. Walker, et al	974	579	3,600. ⁰⁰	Duncan Mills Lot 110, Sec. 4, Whitin St. r
10794 " 12-1964	"	"	"	"	James D. Jordan	974	582	11,600. ⁰⁰	Part Tract 7, U. S. Hwy. 29, <
10960 " 13-1964	"	"	"	"	Henry C. Harding Bldrs. Inc.	975	65	74. ⁰⁰	Kirkwood Heights Lot 63, Edgewood Drive, r
"	"	"	"	"	Henry C. Harding Bldrs. Inc.	975	68	78. ⁰⁰	Kirkwood Heights Lot 60, Edgewood Drive, r
10961 " 13-1964	"	"	"	"	Mervin McCall, et al	975	71	14,000. ⁰⁰	White Horse Heights Lot 28, Patricia Ave. r
10978 " 13-1964	"	"	"	"	James C. Fellers	975	74	35. ⁰⁰	5 - City Lot Anderson St. Ward <

INDIRECT or MORTGAGEE Index to Real Estate Mortgages - Greenville County, S. C.

To locate names, open at SURNAME INITIAL TAB and refer to Buff Sub-Index sheet for page reference.

KEYS PRINTING CO.

FILE NUMBER	MORTGAGEES	GIVEN NAMES	GIVEN NAMES	GIVEN NAMES	MORTGAGORS	BOOK	PAGE	Amount	BRIEF DESCRIPTION, LOCATION, ETC.
DATE OF RECORD	FAMILY NAMES	ABCDEFGH	IJKLMNO	PQRSTUVWXYZ					(Not Warranted)
11022 Oct. 13-1964	First	Federal	S & L.	Association	George D. Stewart	975	77	6000. ⁰⁰	Ave. Fair Heights Lot 5, Blk. C, Dakota
11092 " 14-1964	"	"	"	"	Allan D. Cumber etal	975	129	8,100. ⁰⁰	Acres, Gantt Tp. Lot 5, Nolind Dr., Lynwood
11201 " 15-1964	"	"	"	"	Billy L. Moody	975	231	10,800. ⁰⁰	acres, Paris Mt. Tp. Lot 21, Arlene Dr., Highview
11201 " 15-1964	"	"	"	"	D. U. Mauldin	975	225	11,000. ⁰⁰	acres, Gantt Tp. Lot 44, Ing Dr., Greentree,
11274 " 15-1964	"	"	"	"	Henry C. Hale, Jr. etal	975	228	17,000. ⁰⁰	Northside Heights Chick Hggs. Lot 21, High View Dr., TP
11462 " 19-1964	"	"	"	"	James W. Knight	975	390	29,000. ⁰⁰	Botany Woods, Sec. II Lot 321, Bridgewater Dr. r
11473 " 19-1964	"	"	"	"	Leonard R. Waiter, etal	975	393	10,500. ⁰⁰	Lee St. Lot 7, Cor Perrin St. r
" 11486	"	"	"	"	J. P. Medlock	975	396	7,500. ⁰⁰	Lot 4, Pinehurst Dr. Springview, Gantt Tp.
" " 19-1964	"	"	"	"	John M. Jolly	975	399	25,000. ⁰⁰	Lot 2, Air Base Rd. r Oak Forest
" 11473	"	"	"	"	Lloyd W. Gilstrap	975	402	13,800. ⁰⁰	Lot 9, Oak Forest Dr. r Wellington Green, Sec. 2.
" " 19-1964	"	"	"	"	Uldrick Conat. Co Inc	975	405	18,500. ⁰⁰	Lot 50 Newcastle way, r 4 add. Greentree
" 11646	"	"	"	"	Levis L. Gilstrap	975	501	14,000. ⁰⁰	Lot 154, Brooks Rd. no. Pinebrook Extn.
" " 20-1964	"	"	"	"	Louise B. Estep Jones	975	504	5,500. ⁰⁰	Lot 11, Cardinal Dr., r Mt. Tp.
" " 20-1964	"	"	"	"	W. H. Hamby, etal	975	507	10,500. ⁰⁰	Lot 1, Watkins Rd. Paris Mt. Tp.
"	"	"	"	"	W. H. Hamby, etal	975	510	10,500. ⁰⁰	Lot 2, Watkins Rd. Paris Eastdale Subd. Austin Tp.
"	"	"	"	4	Levis L. Gilstrap	975	513	15,000. ⁰⁰	Lot 86, Mimosa Lane, r

INDIRECT or MORTGAGEE Index to Real Estate Mortgages — Greenville County, S. C.

To locate names, open at SURNAME INITIAL TAB and refer to Buff Sub-Index sheet for page reference.

KEYS PRINTING CO.

FILE NUMBER DATE OF RECORD	MORTGAGEES FAMILY NAMES	GIVEN NAMES ABCDEFGH	GIVEN NAMES IJKLMNO	GIVEN NAMES PQRSTUVWXYZ	MORTGAGORS	BOOK	PAGE	Amount	BRIEF DESCRIPTION, LOCATION, ETC. (Not Warranted)
11652 Oct. 20-1964	First	Federal	S. & L.	Asso.	Frank Simpson, etal	975	516	14,500. ⁰⁰	Edwards Forest Lot 28, Bellview Dr, T
11749 " 21-1964	"	"	"	"	Mauldin Const. Co.	976	25	8,400. ⁰⁰	Brookwood Forest Lot 36, Charing Cross Rd. T
11750 " 21-1964	"	"	"	"	Mauldin Const. Co.	976	29	8,400. ⁰⁰	Brookwood Forest Lot 35, Charing Cross Rd. T
11925 " 22-1964	"	"	"	"	L. O. Sullivan	976	97	17,000. ⁰⁰	Wellington Green, Sec. II Lot 30, Kenilworth Court, T
11922 " 22-1964	"	"	"	"	Pauline E. Knight	976	100	19,000. ⁰⁰	Wade Hampton Gardens Lot 143, Layswood Dr. Sec. T
11874 " 22-1964	"	"	"	"	James W. Foster, Jr. etal	976	103	23,000. ⁰⁰	7, Botany Woods Lot 345, Cherokee Dr. Sec. T
11995 Oct. 23-1964	"	"	"	"	Henry C. Harding Builders, Inc.	976	175	10,000. ⁰⁰	Farmington Acres Lot 51, Cherrylane Dr.
12047 Oct. 23-1964	"	"	"	"	Bill E. Ellis, etal	976	178	20,000. ⁰⁰	Wade Hampton Gardens Lot 139 Layswood Dr. Sec. III
12170 " 26-1964	"	"	"	"	Ward S. Stone	976	265	8,500. ⁰⁰	Lot 11, Dunlap Dr. Gantt T
12473 " 27-1964	"	"	"	"	Ward S. Stone etal	976	268	8,500. ⁰⁰	Lot 9, Dunlap Dr. Gantt T Orchard Acres, Chick T
12473 " 27-1964	"	"	"	"	Robert B. Campbell, etal	976	331	16,100. ⁰⁰	Lot 136, Northway Dr. T New Surman Heights
12474 " 27-1964	"	"	"	"	Otto D. Waldrop, etal	976	328	9,700. ⁰⁰	Lot 18, Long Forest Dr. T Dpps. T
12473 " 27-1964	"	"	"	"	Horace M. Matthews, etal	976	325	11,000. ⁰⁰	Lot 10 Oak Dr. Chick T
12448 " 27-1964	"	"	"	"	George E. Linder	976	334	1,600. ⁰⁰	Lot 12 Conestee Rd. Bulles T Dr. Spring Forest Lot, Austin T
"	"	"	"	"	William A. Koenen, etal	976	337	16,000. ⁰⁰	Lot 26, Spring Forest T Wellington Green
"	"	"	"	"	Jack E. Shaw Bldrs. Inc.	976	340	22,000. ⁰⁰	Lot 128, Kenilworth Dr. T

INDIRECT or MORTGAGEE Index to Real Estate Mortgages - Greenville County, S. C.

To locate names, open at SURNAME INITIAL TAB and refer to Buff Sub-Index sheet for page reference.

KEYS PRINTING CO.

FILE NUMBER	MORTGAGEES	GIVEN NAMES	GIVEN NAMES	GIVEN NAMES	MORTGAGORS	BOOK	PAGE	Amount	BRIEF DESCRIPTION, LOCATION, ETC.
DATE OF RECORD	FAMILY NAMES	ABCDEFGH	IJKLMNO	PQRSTUVWXYZ					(Not Warranted)
12448 Oct. 27-1964	Forst	Federal	Savings &	Loan Asso.	William Leroy Poe, et al.	976	343	4,500. ⁰⁰	Chick Spgs. Tp. Part Lot 6, Vance St., Pineforest Subd.
12579 " 28-1964	"	"	"	"	D. U. Mauldin	976	403	10,500. ⁰⁰	Lot 99, Mapleton Dr. & Eastdale, Austin Tp.
" 12716 Oct. 29-1964	"	"	"	"	Lewis L. Gilstrap	976	406	15,000. ⁰⁰	Lot 93, Mimosa Dr. & Paris mt. Tp.
" 12697 " 29-1964	"	"	"	"	Cecil E. Lowery, et al.	976	481	16,000. ⁰⁰	Lot 20, Long Forest Dr. & Gibbon Rd.
" 12834 " 30-1964	"	"	"	"	L. W. Abbott, et al.	976	484	4,500. ⁰⁰	3.00 acres, less parts - & Hyde Park, Sec. 1
" 12834 " 30-1964	"	"	"	"	C. E. Robinson, Jr. et al.	976	487	7,100. ⁰⁰	Lot 19, Catlin Circle, & Hyde Park, Sec. 1.
"	"	"	"	"	" " " "	976	490	7,100. ⁰⁰	Lot 20, Catlin Circle, & Extn. Hyde Park, Sec. 1.
"	"	"	"	"	" " " "	976	493	6,500. ⁰⁰	Lot 25, East Jarvis Rd. & Blk. 6, Mayfair Est.
"	"	"	"	"	Carolina Rentals, Inc.	976	585	8,800. ⁰⁰	Part Lots 8+9, Tiffany Dr. Avon Park
"	"	"	"	"	Inez B. Hall	976	588	12,600. ⁰⁰	Lot 70, Sheffield Lane, & Dr. Mayfair Est. Blk. 6.
"	"	"	"	"	Carolina Rentals, Inc.	976	591	9,000. ⁰⁰	Lot 7 + part lot 8, Tiffany Dr. Mayfair Est.
"	"	"	"	"	Carolina Rentals, Inc.	976	594	8,800. ⁰⁰	Lot 10 + part Lot 9, Tiffany Botany Woods - Sec. III
"	"	"	"	"	Melvin E. Sammons, et al.	976	597	10,000. ⁰⁰	Lot 310, Bridgewater Dr. Hudson Acres
12970 Nov. 2-1964	"	"	"	"	Edgar L. Davis, et al.	977	112	10,500. ⁰⁰	Lot 55, Greenwood ave. &
12967 " 2-1964	"	"	"	"	Grady Lee Burnette, et al.	977	115	3,250. ⁰⁰	Lot 9, Perry Rd. Coral Ridge Subd.
12968 " 2-1964	"	"	"	"	James D. Crain, et al.	977	118	12,450. ⁰⁰	Lot 21, Strand Court, &

INDIRECT or MORTGAGEE Index to Real Estate Mortgages — Greenville County, S. C.

To locate names, open at SURNAME INITIAL TAB and refer to Buff Sub-Index sheet for page reference.

KEYS PRINTING CO.

FILE NUMBER DATE OF RECORD	MORTGAGEES FAMILY NAMES	GIVEN NAMES ABCDEFGHIJ	GIVEN NAMES KLMNO	GIVEN NAMES PQRSTUVWXYZ	MORTGAGORS	BOOK	PAGE	Amount	BRIEF DESCRIPTION, LOCATION, ETC. (Not Warranted)
12966 Nov. 2-1964	First	Federal	Savings & Loan	Asso.	Randolph L. Eskew <i>etal</i>	977	121	2,000. ⁰⁰	1.4 acres, Paris mt. Tp. + P
12981 " 2-1964	"	"	"	"	Jerry J. Weathers, <i>etal</i>	977	124	15,700. ⁰⁰	Club View Heights, Paris mt. 1 Lot 14, Club View Dr. r
13006 " 2-1964	"	"	"	"	Mauldin Const. Co.	977	127	10,000. ⁰⁰	Cross Rd. Brookwood Forest Lot 37, & part Lot 38, Charing
12985 " 2-1964	"	"	"	"	Mauldin Const. Co.	977	131	10,000. ⁰⁰	Cross Rd. Brookwood Forest Lot 39 & part Lot 38, Charing
12965 " 2-1964	"	"	"	"	Norman A. Hindman	977	135	2,400. ⁰⁰	Duncan mill Village Lot 52, Sec. 2, Allen St. r
12969 " 2-1964	"	"	"	"	John Coltran Company, <i>etal</i>	977	138	13,000. ⁰⁰	Chestnut Hills #1 - Lot 81, Yeoman St. r
13119 " 3-1964	"	"	"	"	Arthur B. Echerd, <i>etal</i>	977	190	22,400. ⁰⁰	Sec. 8. Lower East. Lot 415, Pimlico Rd. r
" 13388	"	"	"	"	Harold D. Leatherman	977	193	12,500. ⁰⁰	Ridge Lot 10, Coral Drive, Coral r
" 5-1964	"	"	"	"	Roy M. Emory, <i>etal</i>	977	351	16,500. ⁰⁰	bury way, Sec. II, Canterbury Hills Lot 9, Greensbury Dr. & Kings- r
13393 " 5-1964	"	"	"	"	L. M. Brown	977	354	11,000. ⁰⁰	Rd. Farmington Acres Part Lots 1 & 2, White Horse r
13602 Nov. 6-1964	"	"	"	"	Hattie S. Moran	977	455	5,000. ⁰⁰	Lot, Hampton ave. Cresswell, <i>etal</i> , Yantt Tp.
13525 " 6-1964	"	"	"	"	Elmer E. Burrell	977	458	10,000. ⁰⁰	Lots 6 & 7 Prop. James A. r
13644 " 6-1964	"	"	"	"	L. W. Abbott, <i>etal</i>	977	461	7,000. ⁰⁰	Rd. Paris mt. Tp. 3.00 acres, less parts, Gibbon
13524 " 6-1964	"	"	"	"	Morgan D. Arant	977	464	15,200. ⁰⁰	Hollyvale - also Rd. & Timber Lane, 2 lots ady. Lot 1, cor. Paris mt. State Park r
" 13599	"	"	"	"	Clyde E. Wyatt, <i>etal</i>	977	467	8,800. ⁰⁰	Hughes Heights Subd. Lot 12, Blk. C, W. Parker Rd.
" 6-1964	"	"	"	"	Pine Valley Builders, <i>Inc.</i>	977	470	14,000. ⁰⁰	Valley Est. Sec. 1, Mauldin Lot 31, Carlton Dr. Pine r

INDIRECT or MORTGAGEE Index to Real Estate Mortgages — Greenville County, S. C.

To locate names, open at SURNAME INITIAL TAB and refer to Buff Sub-Index sheet for page reference.

KEYS PRINTING CO.

FILE NUMBER	MORTGAGEES	GIVEN NAMES	GIVEN NAMES	GIVEN NAMES	MORTGAGORS	BOOK	PAGE	Amount	BRIEF DESCRIPTION, LOCATION, ETC. (Not Warranted)
DATE OF RECORD	FAMILY NAMES	ABCDEFGH	IJKLMNO	PQRSTUVWXYZ					
13597 Nov. 6-1964	First	Federal Savings & Loan	Asso.		W. E. Stowe, et al	977	473	3500. ⁰⁰	Rd. 1 acre, Sulphur Spgs. r
13478 " 6-1964	"	"	"	"	et al. Laurence C. Barber, et al.	977	476	12,500. ⁰⁰	4 add. Greenbrier Lot 142, Circle Dr. Plat
"	"	"	"	"	Henry J. Godlewski,	977	479	22000. ⁰⁰	Stone Lake Heights Lot 20, Stone Dr., Sec. III
"	"	"	"	"	W. H. Prim, Jr., et al	977	482	20450. ⁰⁰	Wellington Green, Sec. III Lot 115, Kenilworth Dr.
"	"	"	"	"	et al Bobby C. Brunson,	977	485	16,500. ⁰⁰	Eastdale - Austin TP. Lot 66, Aycamore Dr.
13630 " 9-1964	"	"	"	"	J. W. Pitto	978	20	19,500. ⁰⁰	Hampton Gardens, Sec. 3 Lot 93, Balfour Dr. Wade r
"	"	"	"	"	J. W. Pitto	978	23	19,500. ⁰⁰	Hampton Gardens, Sec. 3. Lot 94, Balfour Drive, Wade
"	"	"	"	"	J. P. Medlock	978	26	7500. ⁰⁰	Exton. Lot 5, Pinchurst Drive (Randy Drive) Sec. II, Edwards
"	"	"	"	"	W. A. Charis	978	29	18,000. ⁰⁰	Lot 22, Silent night Dr. Waddell Rd., Sec. III, Wade
"	"	"	"	"	Lankford Smith	978	32	18,500. ⁰⁰	Lot 52, cor. W. Lee Rd. + 2nd
13704 Nov. 4-1964	"	"	"	"	Bertha May Hammond	977	585	3,000. ⁰⁰	Lot 81, Overbrook Rd. Randy Dr. Sec. II, Edwards
13846 " 10-1964	"	"	"	"	James A. Trammell	978	67	20,000. ⁰⁰	Lot 36 + part Lot 37, Coral Ridge
"	"	"	"	"	Lee Rd. Baptist Church	978	70	14,400. ⁰⁰	Lot 22 Strand Court Monaghan Mill Village
13840 Nov. 10-1964	"	"	"	"	Sybil Cantrell	978	73	4,300. ⁰⁰	Lot 42, Sec. 3 Norwood St. Dr. Dixie Hight - Also Part Lot 25
13890 Nov. 11-1964	"	"	"	"	Eugene H. Caldwell	978	111	2,000. ⁰⁰	Lot 34 Cor Argonne St. + Primarily
14107 " 12-1964	"	"	"	"	et al William D. Hayes	978	180	23,500. ⁰⁰	Dakota Ave. (Parkin Mill) Part Lot 9 + Part Lot 133 Rd.

INDIRECT or MORTGAGEE Index to Real Estate Mortgages — Greenville County, S. C.

To locate names, open at SURNAME INITIAL TAB and refer to Buff Sub-Index sheet for page reference.

KEYS PRINTING CO.

FILE NUMBER DATE OF RECORD	MORTGAGEES FAMILY NAMES	GIVEN NAMES ABCDEFGH	GIVEN NAMES IJKLMNO	GIVEN NAMES PQRSTUVWXYZ	MORTGAGORS	BOOK	PAGE	Amount	BRIEF DESCRIPTION, LOCATION, ETC. (Not Warranted)
14097 Nov. 12-1964	First	Fedral	Savings & Loan Asso.		Willie T. Rucker, et al	978	183	16,500. ⁰⁰	Copeland Dale Lot 15, Greenacre Rd. T
" 14107 " 12-1964	"	"	"	"	C. R. Maxwell, et al	978	186	18,000. ⁰⁰	Heritage Hills Lot 95, mimosa St. T
" 14190 Nov. 13-1964	"	"	"	"	Sara Louise Chapman, Earl F. Stenzinger	978	189	3,500. ⁰⁰	Burdette + Mason Sts. W. Grille Part Lot 1, Blk. A, Coz. T
" 14122 " 13-1964	"	"	"	"	W. Lewis Storer, et al	978	319	16,500. ⁰⁰	Dellvista Heights, Ch. Spg. Tp. Lot 2, Maria Louisa Lane, T Drexel Terrace
" 14190 " 13-1964	"	"	"	"	Pauline E. Knight	978	322	23,000. ⁰⁰	Lot 47, Dexter Dr. T 7, Botany Woods
" 14453 " 17-1964	"	"	"	"	Levia L. Gilstrap	978	325	12,500. ⁰⁰	Lot 342, Cherokee Dr. Sec. 5 Eastdale Subd. Austin Tp.
" 14453 " 17-1964	"	"	"	"	M. G. Proffitt, Inc.	978	328	9,500. ⁰⁰	Lot 71, Sycamore Dr. T North Hills
" 14452 " 17-1964	"	"	"	"	W. M. Batson, Jr.	978	315	10,000. ⁰⁰	Lot 53, Gallivan Ave. T
" 14619 " 18-1964	"	"	"	"	Roy L. Smith, et al	978	463	13,000. ⁰⁰	Lot 3, Doby Dr. Wellington Garden, Ch. Spg. Tp.
" 14804 " 19-1964	"	"	"	"	Mldrick Const. Co., et al,	978	466	30,000. ⁰⁰	Lot 18, Melbourn Lane, North St.
" 14789 " 19-1964	"	"	"	"	Richard J. Wassmer, et al,	978	469	24,100. ⁰⁰	Part Lots 2, 3 + 4, East Broadmoor Subd.
					Fred Eugene Shisley, Jr.	978	541	13,600. ⁰⁰	Lot 37, Woodbury Circle Homestead Area, Sec. II
					Clifford F. Anderson, et al	978	544	17,500. ⁰⁰	Lot 100, Havenhurst Dr. T
					Robert F. Ridgeway	979	5	19,300. ⁰⁰	Lot 39, Stone Lake Dr. Hudson Acres, Subd.
					James L. Shaw, et al	979	9	30,000. ⁰⁰	Lot 48, Hudson Dr. T Stone Lake Heights, Sec III Lot 29, Stone Lake Dr. T

INDIRECT or MORTGAGEE Index to Real Estate Mortgages Greenville County, S. C.

To locate names, open at SURNAME INITIAL TAB and refer to Buff Sub-Index sheet for page reference.

KEYS PRINTING CO.

FILE NUMBER	MORTGAGEES FAMILY NAMES	GIVEN NAMES ABCDEFGH	GIVEN NAMES IJKLMNO	GIVEN NAMES PQRSTUVWXYZ	MORTGAGORS	BOOK	PAGE	Amount	BRIEF DESCRIPTION, LOCATION, ETC. (Not Warranted)
15065 Nov. 23-1964	First	Federal Savings & Loan	Asso.		Jack S. Jolley, et al	979	187	15,000. ⁰⁰	Austin tp. Lot 25, Greenbrier Drive, Loop
" 14970 Nov. 23-1964	"	"	"	"	Walter W. Goldsmith	979	190	3500. ⁰⁰	Lot 13, Sec. A, Washington New Annex
" 15153 " 24-1964	"	"	"	"	Dorothy Lois Vaughn as Lonnie Owens	979	193	1400. ⁰⁰	Lot 14, Sumter St. City
" 15153 " 24-1964	"	"	"	"	Lonnie Owens, same	979	196	2100. ⁰⁰	1/2 acre, Dunklin tp. Country Club Estates
" 15222 " 24-1964	"	"	"	"	James G. Pridmore as Mauldin Const. Company	979	239	6200. ⁰⁰	Lot 139 Wilmont Lane, Edwards Forest, Blk. C.
" 15153 " 24-1964	"	"	"	"	Mauldin Const. Co., same	979	299	15,500. ⁰⁰	Lot 69, Woodburn Dr. Pine Forest
" 15222 " 24-1964	"	"	"	"	T. A. Bouchillon	979	302	12,750. ⁰⁰	Lot 96, Mapleton Dr. Coral Ridge
" 15153 " 24-1964	"	"	"	"	C. S. Willingham	979	305	12,500. ⁰⁰	Lot 36, Coral Dr. Dale Ave. Fair Heights
" " 24-1964	"	"	"	"	Jack E. Shaw	979	308	6,300. ⁰⁰	Lot 21, Blk. E, Brook-Dr. Westcliffe
" " 24-1964	"	"	"	"	W. H. Hamby	979	311	15,200. ⁰⁰	Lot 36, Sunderland Plat 4, Add. Greenbrier
" 15323 " 25-1964	"	"	"	"	Lewis L. Gilstrap	979	314	15,000. ⁰⁰	Lot 154, Brook Road, Eastdale Subd. Austin tp.
" 15527 Nov. 30-1964	"	"	"	"	W. M. Leach, Jr., et al	979	372	15,000. ⁰⁰	Lot 58, Hickory Lane, Hickory
" 15519 Nov. 30-1964	"	"	"	"	P. S. M. Caudy, et al	979	546	3800. ⁰⁰	Lot 1, Old Buncombe Rd. Lot 9, Patrice Ave & Lake Blvd
" 15718 Dec. 1, 1964	"	"	"	"	W. J. Collins, et al	979	543	19,850. ⁰⁰	2 acres, Early Bridge Rd. Also Park
" " 1, 1964	"	"	"	"	William S. Herbin, et al	979	617	14,400. ⁰⁰	Lot 81, Avon Dr. Avon
" " 1, 1964	"	"	"	"	Mary B. Mauldin	979	620	17,000. ⁰⁰	Lots 9 & 10, Sidney St

INDIRECT or MORTGAGEE Index to Real Estate Mortgages - Greenville County, S. C.

To locate names, open at SURNAME INITIAL TAB and refer to Buff Sub-Index sheet for page reference.

KEYS PRINTING CO.

FILE NUMBER DATE OF RECORD	MORTGAGEES FAMILY NAMES	GIVEN NAMES ABCDEFGH	GIVEN NAMES IJKLMNO	GIVEN NAMES PQRSTUVWXYZ	MORTGAGORS	BOOK	PAGE	Amount	BRIEF DESCRIPTION, LOCATION, ETC. (Not Warranted)
15999 Dec. 3-1964	First	Federal Savings & Loan Asso.			J. A. Marlow	980	85	8400. ⁰⁰	Bridge Rd. Lot 15, Old Dunham Paris mt. TP.
16090 " 4-1964	"	"	"	"	W. H. Hamby, et al	980	51	12,500. ⁰⁰	Lot 2, Watkins Rd.
16191 " 4-1964	"	"	"	"	Eston L. Rodgers	980	153	11,000. ⁰⁰	Lot 16, Jones Ave. Pine Forest
16190 " 4-1964	"	"	"	"	Paul J. Rhodes	980	156	14,500. ⁰⁰	Lot 233, Vine Hill Rd. Wellington Greens, Sec. 3.
16187 " 4-1964	"	"	"	"	Oldrick Const. Co., Inc.	980	159	21,000. ⁰⁰	Lot 100, Gladesworth Dr. Hights
16182 " 4-1964	"	"	"	"	William Thomas, Jr. et al Griffith,	980	162	13,150. ⁰⁰	Lot 7, Patti Dr. Staunton
16180 " 4-1964	"	"	"	"	Theron G. Hawkins, et al	980	165	2,150. ⁰⁰	2.70 acres, less part, cor. State Hwy. 14 (Rutherford Rd.) + New Cut Rd. Highland tp.
16193 " 4-1964	"	"	"	"	J. W. Pitts	980	168	19,500. ⁰⁰	Hampton Gardens, Sec. 3, Ch. 5P. Lot 88, Rabler Dr. Wade TP.
16202 " 4-1964	"	"	"	"	J. P. Medlock	980	171	9,400. ⁰⁰	Glendale, Austin TP. Lot 45, Drury Lane, Farmington, 2 acres
16497 " 8-1964	"	"	"	"	C. A. Carpenter, et al	980	331	11,300. ⁰⁰	Lot 88, Shubuta Dr. Chick Spgs. TP.
16500 " 8-1964	"	"	"	"	Leonard W. Howell	980	334	10,000. ⁰⁰	1.50 acre, Lot Ike's Rd. St. Mayberry St. also Mayberry St.
16508 " 8-1964	"	"	"	"	Church, for Mt. Zion Bap. Church Tabernacle Baptist	980	337	70,000. ⁰⁰	Lot cor. South Anderson Terrace
16518 " 8-1964	"	"	"	"	L. O. Sullivan	980	340	16,000. ⁰⁰	Lot 73, Dexter Dr. Drexel St. Park Place
16526 " 8-1964	"	"	"	"	Raymond M. Lindsey	980	343	2,500. ⁰⁰	Lot 11, Blk. D, Fitzgerald Raines Prop. + Lots adj.
16527 " 8-1964	"	"	"	"	John K. Lambson	980	346	4,000. ⁰⁰	Lots + part Lot, Lula St.

INDIRECT or MORTGAGEE Index to Real Estate Mortgages — Greenville County, S. C.

To locate names, open at SURNAME INITIAL TAB and refer to Buff Sub-Index sheet for page reference.

KEYS PRINTING CO.

FILE NUMBER	MORTGAGEES FAMILY NAMES	GIVEN NAMES ABCDEFGH	GIVEN NAMES IJKLMNO	GIVEN NAMES PQRSTUWXYZ	MORTGAGORS	BOOK	PAGE	Amount	BRIEF DESCRIPTION, LOCATION, ETC. (Not Warranted)
16554 Dec. 8, 1964	First				John S. Stoudenmire ^{etal}	980	349	15,000.	Greenbrier Lot 155, Brooks Rd.
16593 9. 1964	"	"	"	"	M. L. Langford, Jr.	980	471	10,000	Dr. Chanticleer, Sec. 1 Lot 49, West Seven Oaks
16592 9. 1964	"	"	"	"	Nancy Evans King	980	480	11,200	another Part Lot 10 West Earl St.
16582 9. 1964	"	"	"	"	Robert V. Byrd, Jr.	980	483	15,250	Part Lots 10+11, West Earl St. also Arvon Park
16593 9-1964	"	"	"	"	Benny R. Reece, ^{etal}	980	462	22,000.	Stratford Forest Lot 85, Roe Ford Rd.
16593 9-1964	"	"	"	"	Charles Lewis Stephens ^{etal}	980	465	7,500.	Hammett Rd. Chick Spg. Tp. 0.63 of an acre + 3.92 acres
16593 9-1964	"	"	"	"	Robert H. Crainshaw ^{etal}	980	468	18,200.	Part Lot 8, + strip marked "Reserved", Flamingo Dr. Wade Hampton Gardens
16593 9-1964	"	"	"	"	W. N. Leslie, Inc.	980	474	11,000.	Lot 82, Arvon Dr. Arvon Park
16744 10-1964	"	"	"	"	Beatrice R. Wladover	980	477	4,350	Chick Spg. Tp. 10 acres, Piedmont Park
16881 11-1964	"	"	"	"	W. N. Leslie, Inc.	980	559	10,600.	Sec. 3, Oakwood Acres Lot 80, Live Oak Way
16880 11-1964	"	"	"	"	Horace L. Mauldin	980	649	7,000	Westcliffe Lot 16, Eastborne Rd.
"	"	"	"	"	Mauldin Const. Co.	980	652	13,000.	Edwards Forest, Blk. C, Lots 54, Woodburn Dr.
"	"	"	"	"	Wyllya H. Taylor, Jr.	980	655	18,650.	M'Avain Gardens, Butler Tp. Lot 19, Shannon Dr.
16975 11-1964	"	"	"	"	Alvin Trammell	980	658	19,000.	Sec. 2, Edwards Forest Lot 41, Cannon Lane
"	"	"	"	"	Larry R. Gibson	981	63	20,000.	Heritage Hills Lot 91, Butler Spg. Rd.

INDIRECT or MORTGAGEE Index to Real Estate Mortgages — Greenville County, S. C.

To locate names, open at SURNAME INITIAL TAB and refer to Buff Sub-Index sheet for page reference.

FILE NUMBER DATE OF RECORD	MORTGAGEES FAMILY NAMES	GIVEN NAMES ABCDEFGHIJ	GIVEN NAMES KLMNO	GIVEN NAMES PQRSTUVWXYZ	MORTGAGORS	BOOK	PAGE	Amount	BRIEF DESCRIPTION, LOCATION, ETC. (Not Warranted)
16992 Dec. 14-1964	First	Federal Savings & Loan Asso.			Lawrence Reid	981	66	15,500. ⁰⁰	Drive Lot 5, Lake Fairfield
"	"	"	"	"	Lankford Smith	981	69	18,000. ⁰⁰	Sec. 3, Wade Hampton Gardens Lot 51, Waddell Rd.
"	"	"	"	"	Larry G. Shaw	981	72	11,450. ⁰⁰	Lot 48, Thornwood Acres
17370 " 16-1964	"	"	"	"	Charlie L. Hughes	981	267	10,600. ⁰⁰	Welcome Acres Lot 17, Braniff Lane,
17394 " 16-1964	"	"	"	"	D. U. Mauldin	981	270	11,000. ⁰⁰	Pine Forest Lot 102, Mapleton Dr.
17438 Dec. 17-1964	"	"	"	"	formerly Helen M. Douglas Helen M. Douglas Scott	981	321	7,800. ⁰⁰	Vista Chick Spgs. Tp. Lots 15 & 16, Blk C Buena
17432 Dec. 17-1964	"	"	"	"	H. L. Merton, et al	981	324	1,500. ⁰⁰	Berry Ave. Lot 15 & Part Lot 14, Lily St.
17684 " 21-1964	"	"	"	"	J. Claude Hale	981	519	11,900. ⁰⁰	Coral Ridge Lot 30, Coral Dr.
17684 " 21-1964	"	"	"	"	et al Harold N. Pettit	981	522	6,100. ⁰⁰	Rd. O'Neal Sp. 1.75 acres, Lewis Bridge
17699 " 21-1964	"	"	"	"	Lewis L. Gilstrap	981	525	14,000. ⁰⁰	Dak Forest subd. Lot 10, Oak Forest Dr.
17698 " 21-1964	"	"	"	"	L. C. Craig, et al	981	528	17,500. ⁰⁰	Heritage Hills Lot 139, Burlington St.
17684 " 21-1964	"	"	"	"	Inc. Jack E. Shaw Builders	981	531	20,000. ⁰⁰	Heritage Hills Lot 90, Butler Spgs. Rd.
17708 " 21-1964	"	"	"	"	Jr. Lewis L. Alexander,	981	534	19,000. ⁰⁰	Broadmoor subd. Lot 38, Woodbury Circle,
18125 " 23-1964	"	"	"	"	William G. Moore	982	73	15,350. ⁰⁰	Avon Park Lot 23, Avon Drive,
18129 " 23-1964	"	"	"	"	Roy L. Hawkins	982	76	3,500. ⁰⁰	St. Brendon Plant Lot 340, Sec. 2 - Mason
18156 " 24-1964	"	"	"	"	et al Gerald A. Gibson,	982	136	19,800. ⁰⁰	Horse Rd. Farmington Acres Part lots 1 & 2, White

MICROFILMED

MICROFILMED

MICROFILMED

