

# DIRECT or MORTGAGOR Index to Real Estate Mortgages — Greenville County, S. C.

County Index Since 1888  
An Identifying Trade Mark

Open at Proper Tab according to First Letter or Letters of Name and refer to Buff Sub-Index sheet for page reference.


COTT FAMILY NAME INDEX No. 75 © 1949  
Made by The Cott Index Company, Columbus, Ohio  
Sold By Walker, Evans & Cogswell Co., Charleston, S.C.

DATE OF RECORD	MORTGAGORS FAMILY NAMES	GIVEN NAMES ABCDEFGHIJ	GIVEN NAMES JKLMNO	GIVEN NAMES PQRSTUVWXYZ	MORTGAGEES	BOOK	PAGE	Amount	BRIEF DESCRIPTION, LOCATION, ETC. ( Not Warranted )
12/14									
Jan. 16, 50	Church	Home Mission	&	Singers, Inc. South G'ville	Anna M. Beaty, Atty.	447	389	00 350.	G'ville Tp. Lot 17, Joe Louis Ave. Arnold Place
2101 Jan. 25, 50	"			Methodist Piedmont Park	Church South Board of Church Extn. of M.E.	448	387	00 250.	Ave. Chick Spgs. Tp. Lot Cor Old Rutherford Rd. & Cason
3923 Feb. 16, 50	"			Trs. et al St. Luke Meth.	G. W. Bridwell	452	196)	00 1,700.	Bates Tp. Lot 7, West Road Trav. Rest.
	"			Trs. et al St. John Meth.	" " " "	452	196)		" " " "
8387 Apr. 6, 50	"	Religious Corp. Bible Mission a S.C.			Belk's Store & Affiliates The Profit Sharing Trust of	455	220	00 6,000.	Batesville Road ) 2 Acres Pelham Rd. (formerly
8807 Apr. 12, 50	"	10-13-66 #9863 Franklin Baptist, Deacons		Cancelled Ollie Farnsworth R.M.C.	Fidelity Fed. S. & L. Ass'n.	455	503	00 18,000.	Greer, Chick Spgs. Tp. Lot Cor. Hubert St. & West Moreland
15104 June 21, 50	"	5/27/70 #25942 Bible Presbyterian, Trs.		Cancelled Ollie Farnsworth R.M.C.	" " " "	465	183	00 50,000.	Lot Cor. Augusta & Haynie Sts. City
17596 Nov. 14, 50	"	(Macedonia Baptist Church) Evangelist Baptist			H. K. Townes, Atty	483	138	00 1,236.	Lot Brockman St. G'ville Tp.
29210 Dec. 4, 50	"		Jackson Grove Methodist		Church South Board of Church Extn. of M.E.	485	61	00 400.	Greenville & 1.9 Acres O'Neil Tp. 5 1/3 Acres lots 1.9 Acres Blk. A
3871 Apr. 12, 50	"			Baptist Rock Hill	Fidelity Fed. S. & L. Ass'n.	496	371	00 550.	2 Acres Butler Tp.
4500 Apr. 14, 50	"	#23477 Gowansville Baptist		Cancelled Ollie Farnsworth R.M.C.	" " " "	501	311	00 4,000.	Lot Rutherford Rd. Glassy Min. Tp.
4500 Apr. 14, 50	"	Holmes Bible & Missiary Institute			J. B. Hall	504	373	00 8,000.	& Sunshine Ave. Sans Souci High Part lots 61 & 62 Cor. Ballantyne
4500 Apr. 14, 50	"	Columbia Baptist, Trs.			Commercial Bank of Honea Path	511	506	00 7,000.	7.62 Acres, Little Horse Creek
4500 Apr. 14, 50	"			Baptist, Trs. Westville	Honea B. & L. Ass'n.	512	216	00 5,000.	Lot 14, Sec. A, Glassy Min. Tp.
4500 Apr. 14, 50	"	Cancelled Ollie Farnsworth R.M.C.		#10485 Baptist	Fidelity Fed. S. & L. Ass'n.	514	223)	00 10,000.	Lot 13, Blk. B, Cottage Lots 25, 24, & 23 & Part McCarters Shop Rd. Glassy
4500 Apr. 14, 50	"	Cancelled Ollie Farnsworth R.M.C.		#10485 Baptist	" " " "	514	223)		

**NOTIFIED**

# DIRECT or MORTGAGOR Index to Real Estate Mortgages — Greenville County, S. C.

REG. U. S. PAT. OFFICE *Chas. McCott* County Indexes Since 1888 An Identifying Trade Mark

 Open at Proper Tab according to First Letter or Letters of Name and refer to Buff Sub-Index sheet for page reference.

COTT FAMILY NAME INDEX No. 75 © 1949  
Made by The Cott Index Company, Columbus, Ohio  
Sold By Walker, Evans & Cogswell Co., Charleston, S. C.

FILE NUMBER	MORTGAGORS	GIVEN NAMES	GIVEN NAMES	GIVEN NAMES	MORTGAGEES	BOOK	PAGE	Amount	BRIEF DESCRIPTION, LOCATION, ETC.	
DATE OF RECORD	FAMILY NAMES	ABCDEFGHIJ	IJKLMNO	PQRSTUVWXYZ					( Not Warranted )	
26380 Nov. 15, 51	Church of	<i>Cancelled</i> <i>Ollie Farnsworth</i> God of Greer, S. C., Trs.	12-7-65	#17031	Greer Fed. S. & L. Ass'n. & Church Extn. of M. Church Church Extn. of Board of Missions	515	279	20,000.	St. & Lot 3, S. Trade St., Greer Lot between Pelham St. & South Trade	
29057 Dec. 21, 51	"			Jackson Grove, Meth., Trs.	Division of Home Missions &	518	331	500.	Lot 1.9 Acres O'Neal Tp.	
1179 Jan. 15, 52	"			Baptist, Trs. Queen St.	First National Bank, Ex. et al	520	121	4,500.	Queen Hgts. City Lot 4 & Part Lot 3, Queen St.	
2520 Jan. 31, 52	"	<i>Cancelled</i> <i>Ollie Farnsworth</i> M.M.C.	2/4/72	#21181	<i>Sat BK 5-281</i> Fidelity Fed. S. & L. Ass'n.	521	267	4,000.	Sec. 2, Victor Monaghan Mills Lot 52 Cor. Y.M.C.A. St. & Thomas St.	
2472 Jan. 31, 52	"	Assembly of God of Greer, Tr.			B. P. Edwards	521	303	1,000.	Greer, Chick Spgs. Tp. Lot 1, Blk. C. D. D. Davenport Est.	
7533 Mch. 31, 52	" of	<i>Cancelled</i> <i>Ollie Farnsworth</i> God of Greer, S. C. Tr.	12-7-65	#17031	Greer Fed. S. & L. Ass'n.	526	331	10,000.	S. Trade St. Greer, Also lot 3 S. Trade Triangular Lot between Pelham St. &	
8187 Apr. 7, 52	"	Bethel Methodist, Trs.			Div. Home Mission & Church Extn. of Board of Missions & Church Extn. of Methodist Church	527	118)	750.	1/2 Acre North Side Spartanburg Rd.	
"	"	"	"	"	"	527	118)	"	"	
10655 May 8, 52	"	Methodist Conference of S. C. Camp Meeting Ass'n. of Wesley-an			Mrs. R. W. Bridwell	529	403	1,500.	near Greer, Chick Spgs. Tp. Lots 1, 2, 3, 4 & 5 Snow St. in or	
14834 July 3, 52	"	Holiness, Trs. Judson Pentecostal			S. C. National Bank, Tr.	534	32	3,000.	Land Co. G'ville Tp. Lot 29 Lands of Pride & Patton	
21988 Oct. 3, 52	"	<i>Cancelled</i> <i>Ollie Farnsworth</i> R.M.C.			Baptist, Trs. St. Paul	#10464 <i>Sat BK 3-76</i> Fidelity Fed. S. & L. Ass'n.	541	504	1,000.	City Lot Cor. Parker St. & Marsailles Ave.
24595 Nov. 5, 52	"	<i>Cancelled</i> <i>Ollie Farnsworth</i> Holroyd Memorial Methodist	10/11/71	#24278	First National Bank, Tr.	544	544	6,000.	Lot 5, Blk. G. Mills Ave. City	
24758 Nov. 7, 52	"	#20317 1-31-68 <i>Cancelled</i> <i>Ollie Farnsworth</i> R.M.C.			(White Horse Rd.) Baptist Tabernacle	Clyde Dill, Sr., et al	545	.77	13,000.	Rd. & White Horse Rd. Also Pers. Prop. Lot 1, Part of tract 2, Cor. Easley Br.
25800 Nov. 21, 52	"			Methodist, Trs. St. Stephens	Division of Home Missions & church Extn. of Board of Missions & Church Extn. of Methodist Church	546	201)	1,000.	Mills St. Roosevelt Hgts. Bates Tp. Lots 1 & 2 Sec. B. Cor. West Rd. &	
"	"			"	"	546	201)	"	"	

( See next page )

# DIRECT or MORTGAGOR Index to Real Estate Mortgages — Greenville County, S. C.

REG. U. S. PAT. OFFICE *Chas. M. Cott* County Indexes Since 1888 An Identifying Trade Mark

 Open at Proper Tab according to First Letter or Letters of Name and refer to Buff Sub-Index sheet for page reference.

COTT FAMILY NAME INDEX No. 75 © 1949  
Made by The Cott Index Company, Columbus, Ohio  
Sold By Walker, Evans & Cogswell Co., Charleston, S.C. ( )

FILE NUMBER	MORTGAGORS	GIVEN NAMES	GIVEN NAMES	GIVEN NAMES	MORTGAGEES	BOOK	PAGE	Amount	BRIEF DESCRIPTION, LOCATION, ETC.
DATE OF RECORD	FAMILY NAMES	ABCDEFGHIJ	IJKLMNOP	QRSTUVWXYZ					( Not Warranted )
27256 Dec. 10, 52	Church			Methodist Salem	Div. of Home Missions & Church Extn. of Board of Missions & Church Extn. of M. Church Church	547	545)	00 1,000.	Salem Church 2.68 Acres White Horse Rd. near
"	"			"	"	547	545)		" " " " "
7115 Mch. 30, 53	" of	<i>Cancelled Ollie Farnsworth R.M.C.</i>	12-7-65 C. Trs.	# 17033	Greer Fed. S. & L. Ass'n.	557	496)	00 30,000.	Triangular Lot between Pelham & South
"	"	<i>Cancelled Ollie Farnsworth R.M.C.</i>	12-7-65	# 17033	" " " "	557	496)		Trade Sts. Greer, & Lot 3, South Trade St. Greer, Chick Springs Tp.
9576 Apr. 27, 53	"	"	" North G'ville, Trs.		C. Douglas Wilson & Co.	561	179	00 10,000.	Park Lots 37 & 38 Berkley Ave. Franklin
10168 May 4, 53	"			Lutheran Trinity	The Life Ins. Co. of Va.	562	17		Supplemental Agreement
14435 June 26, 52	"	Community of G'ville Greek Orthodox	<i>Cancelled 7-25-66 Ollie Farnsworth R.M.C.</i>	# 2574	<i>Cancelled 10-12-66 Ollie Farnsworth P. &amp; Careton # 9801</i>	566	449	00 6,500.	Lot DeCamp St. City
19996 Sept. 9, 53	"	# 8641 Ebenezer Baptist, Deacons	9-29-66	<i>Cancelled Ollie Farnsworth R.M.C.</i>	Bank of Trav. Rest.	573	127	00 4,000.	6/10 Acres White Horse Rd. Bates, Tp.
23256 Oct. 23, 53	"	10/23/67 Gum Springs Pentacostal Holiness, Trs.	# 11725		J. B. Hall <i>Cancelled Ollie Farnsworth R.M.C.</i>	576	479	00 11,000.	Lot Few's Bridge Rd. O'Neal Tp.
24202 Nov. 5, 53	"			Methodist, Trs. Trav. Rest	Division of Home Missions & Church Extn. of Board of Miss- ions & Church Extn. of Meth- odist Church	577	509)	00 1,200.	1 Acre Trav. Rest.
"	"			"	"	577	509)		" " "
"	"			"	"	577	509)		" " "
24608 Nov. 11, 53	<i>Cancelled. Dennis S. Tankersley R.M.C.</i>	1-29-73 Berea Methodist, Trs.	# 21351	<i>Sat. BX. 13-384</i>	" " " "	578	255	00 1,200.	Mt. Tp. 4.21 Acres Farr's Br. Rd. Paris
1544 Jan. 21, 54	" of	<i>Cancelled Ollie Farnsworth R.M.C.</i>	9-14-65 Nazarene, Trs.	# 8383	First Fed. S. & L. Ass'n.	584	210	00 2,500.	Ave. Sec. 1, Judson Mills Village Lot 14, Cor. Third Ave. & Wilburn
2297 Feb. 1, 54	"			Methodist, Trs. Trav. Rest	Division of National Missions of Board of Missions of Methodist Church	585	167)	00 750.	Lot in Trav. Rest.
"	"			"	"	585-	167)		" " "

# DIRECT or MORTGAGOR Index to Real Estate Mortgages — Greenville County, S. C.

REG. U. S. PAT. OFFICE *Blue Mark* County Indexes Since 1888 An Identifying Trade Mark

Open at Proper Tab according to First Letter or Letters of Name and refer to Buff Sub-Index sheet for page reference.

COTT FAMILY NAME INDEX No. 75 © 1949  
Made by The Cott Index Company, Columbus, Ohio  
Sold By Walker, Evans & Cogswell Co., Charleston, S.C.

FILE NUMBER	MORTGAGORS	GIVEN NAMES	GIVEN NAMES	GIVEN NAMES	MORTGAGEES	BOOK	PAGE	Amount	BRIEF DESCRIPTION, LOCATION, ETC. (Not Warranted)
DATE OF RECORD	FAMILY NAMES	ABCDEFGHIJ	IJKLMNOP	QRSTUVWXYZ					
2683 Feb. 5, 54	Church	8/23/67	#11725		J. B. Hall <i>Cancelled Ollie Farnsworth R.M.C.</i>	585	407	2,500. <sup>00</sup>	Lot Few's Bridge Rd. O'Neal Tp.
5796 Mch. 13, 54	"	5-11-65	#31349	<i>Cancelled Ollie Farnsworth R.M.C.</i>	Fidelity Fed. S. & L. Ass'n.	589	377	12,000. <sup>00</sup>	Ethridge Ave. near City Lot 5, Cor. Franklin Rd. &
6656 Mch. 24, 54	"	<i>Cancelled</i>		<i>Methodist Amer. S.C. Conference</i>	Fidelity Fed. S. & L. Ass'n.	590	364)	2,000. <sup>00</sup>	Lot 15, Parker Rd. Monaghan Annex.
"	"	<i>Cancelled</i>	8/12-77	#4825	Home B. & L. Ass'n.	590	364)	2,000. <sup>00</sup>	Lot 81, Monaghan Rd. & Lots 11 & 12 Smyth St., Monaghan Annex.
11518 May 22, 54	"	<i>Cancelled</i>		Baptist, Trs.	Otis Davis	596	492	2,000. <sup>00</sup>	2 Acres, Fairview Tp.
16360 July 23, 54	"	<i>Cancelled</i>	10-24-80	#12994	Fidelity Fed. S. & L. Ass'n.	603	279	2,500. <sup>00</sup>	Lot 2, Wakefield St.
16647 July 27, 54	"	<i>Cancelled</i>	1-10-66	#20188	" " " "	603	511	2,000. <sup>00</sup>	Lot Cor. Court St. & Fall St., City
16959 July 31, 54	"	<i>Cancelled</i>		Union Baptist	" " " "	604	249	1,750. <sup>00</sup>	3.11 Acres near Fork Shoals Rd.
21634 Sept. 23, 54	" of	<i>Cancelled</i>	12-7-65	#17031	Greer Fed. S. & L. Ass'n.	610	406)	7,500. <sup>00</sup>	Lot lying between Pelham St. & S. Trade St. Lots 3,4,5 & 6 Adj. & Lot 3, S. Trade St. Greer
"	"	<i>Cancelled</i>	12-7-65	#17031	" " " "	610	406)	7,500. <sup>00</sup>	Trade St. Lots 3,4,5 & 6 Adj. & Lot 3, S. Trade St. Greer
25678 Nov. 8, 54	" #32219	<i>Cancelled</i>	5-11-66	<i>Cancelled</i>	First Fed. S. & L. Ass'n.	615	509	7,400. <sup>00</sup>	Side White Horse Rd. Lot 5 & Extn. in rear thereof West
28038 Dec. 7, 54	"	<i>Cancelled</i>	6-7-76	#31675	Fidelity Fed. S. & L. Ass'n.	619	99	7,000. <sup>00</sup>	Lot 4, Odom Circle Riverside St. & 9th St.
1021 Jan. 12, 55	"	<i>Cancelled</i>	12-3-76		E. L. Craigo	623	86	5,700. <sup>00</sup>	Part Lot 23, Blk. A. Cor. Whitmire Buist Circle
3477 Feb. 8, 55	"	<i>Cancelled</i>		Israel, Inc.	Fidelity Fed. S. & L. Ass'n.	626	246	20,000. <sup>00</sup>	Lot 10, Blk. E. Buist Ave.
5055 Feb. 25, 55	"	<i>Cancelled</i>		Missionary Alliance, Inc.	Fidelity Fed. S. & L. Ass'n.	628	241	8,000. <sup>00</sup>	West Park Ave. Lot 36 & Lot Adj. thereto
6146 Mch. 11, 55	" <i>Cancelled</i>	<i>Cancelled</i>	12-6-67	#15960	Taylor's Lumber Co., A Corp.	630	110	2,500. <sup>00</sup>	Greer, Chick Spgs. Tp. Lots 1, 2, 3,4 & 5 Snow St. near

# DIRECT or MORTGAGOR Index to Real Estate Mortgages — Greenville County, S. C.

REG. U. S. PAT. OFFICE *Crummett* County Indexes Since 1888 An Identifying Trade Mark

☞ Open at Proper Tab according to First Letter or Letters of Name and refer to Buff Sub-Index sheet for page reference.

COTT FAMILY NAME INDEX No. 75 © 1949  
Made by The Cott Index Company, Columbus, Ohio  
Sold By Walker, Evans & Cogswell Co., Charleston, S.C. ( )

FILE NUMBER	MORTGAGORS FAMILY NAMES	GIVEN NAMES ABCDEFGH	GIVEN NAMES IJKLMNO	GIVEN NAMES PQRSTUWXYZ	MORTGAGEES	BOOK	PAGE	Amount	BRIEF DESCRIPTION, LOCATION, ETC. ( Not Warranted )
DATE OF RECORD									
6472 Mch. 11, 55	Church	<i>Cancelled 5-31-78 #37611</i> Donnie S. Lankley		Sat. Bk. 16-514 View Baptist, Trs. Pleasant	Bank of Greer	630	123	00 5,700.	Lot Mt. Creek Rd. Chick Spgs. Tp.
7086 Mch. 18, 55	"	<i>Cancelled</i> Donnie S. Lankley	Methodist of Amer. S.C. Confer., Trs. 9-15-75 #6961	Wesleyan	Bank 33-76 Greer Fed. S. & L. Ass'n.	631	116	00 20,000.	Chick Spgs. Tp. Lot 36 West Poinsett St., Greer
10374 Apr. 23, 55	"	<i>Cancelled</i> Ollie Farnsworth	First Ass'n. of God, Trs. 5-7-65 #31078		First National Bank, Subt. Tr.	635	209	00 15,250.	1 Park St. Lot 129, 130 & 13 Cor. Gridley St.
10375 Apr. 23, 55	"	<i>Cancelled</i> Ollie Farnsworth	" 5-7-65 #31078		" " " " "	635	212	00 15,250.	& Park St. Lots 129, 130 & 131 Cor. Gridley St.
11221 May 2, 55	"	<i>Cancelled</i> Ollie Farnsworth	Episcopal St. Andrew's #28191 4-9-65		Calvin Company	636	219	00 2,500.	Part Lot 62, Overbrook Rd. City
"	"	<i>Cancelled</i> Ollie Farnsworth	" 4-9-65 #28189		" "	636	222	00 7,500.	Part Lot 62, Overbrook Rd. City
14532 June 6, 55	"	<i>Cancelled</i> Ollie Farnsworth	12-3-65 Baptist, Trs. #16640		Fidelity Fed. S. & L. Ass'n.	640	347)	00 18,000.	Lot 1, Cor. Lenore Ave. & New Buncombe Rd. & Lot 2, Langston Dr. & New Buncombe Rd. Sans Souci Hgts.
16145 June 23, 55	"	<i>Cancelled</i> Ollie Farnsworth	10/4/72 #10250 Central Assembly of God, Trs.		S. B. Grastie J. V. Christian	642	417	00 5,500.	Lot Frank St.
22435 Sept. 1, 55	"	<i>Cancelled</i> Donnie S. Lankley	Central of Christ, Trs. 2-3-87 #31879		J. V. Christian	650	389)	00 2,500.	Lot 1, Cor. Lenore Ave. & New Buncombe Rd. & Lot 2, Cor. Langston Dr. & & New Buncombe Rd. Sans Souci Hgts.
22635 "	"	<i>Cancelled</i> Donnie S. Lankley	" 2-3-87 #31879		" "	650	389)	00 2,500.	Buncombe Rd. & Lot 2, Cor. Langston Dr. & & New Buncombe Rd. Sans Souci Hgts.
23157 Sept. 7, 55	"	<i>Cancelled</i> Ollie Farnsworth	Pastor & Dist. Supt. Dunean Methodist, Trs. 5-31-68 #30972		First Fed. S. & L. Ass'n.	651	149	00 5,000.	Lot 22, Birchwood Dr. Kirkland Hgts.
23608 Sept. 12, 55	"	<i>Cancelled</i> Donnie S. Lankley	Methodist of Amer. S.C. Confer., Trs. 9-15-75 #6961		Bank 33-76 Greer Fed. S. & L. Ass'n.	651	480	00 5,000.	Chick Spgs. Tp. Lot 36, West Poinsett St., Greer
26863 Oct. 15, 55	"	<i>Cancelled</i> Ollie Farnsworth	#25033 Augusta Road Baptist, Trs. 3-1-66		Thornwell Orphanage	655	298	00 25,000.	Jones Ave. Lot 54, 55, & 56 Augusta Rd. &
27592 Oct. 24, 55	"	<i>Cancelled</i> Ollie Farnsworth	White Horse Rd.) Pastor & Deacons Tabernacle 8-31-65 #6931		Atlantic Gulf Ins. Co., Inc.	656	276)	00 37,500.	Lots 1 through 5 & extension to of Lot 5, Cor. Hasley Brd. Rd. & White Horse Rd.
"	"	<i>Cancelled</i> Ollie Farnsworth	" 8-31-65 #6931		" " " "	656	276)	00 37,500.	Lots 1 through 5 & extension to of Lot 5, Cor. Hasley Brd. Rd. & White Horse Rd.

# DIRECT or MORTGAGOR Index to Real Estate Mortgages — Greenville County, S. C.

REG. U. S. PAT. OFFICE *Chas. M. Cott* County Indexes Since 1888 An Identifying Trade Mark

Open at Proper Tab according to First Letter or Letters of Name and refer to Buff Sub-Index sheet for page reference.

COTT FAMILY NAME INDEX No. 75 © 1949  
Made by The Cott Index Company, Columbus, Ohio  
Sold By Walker, Evans & Cogswell Co., Charleston, S.C.

FILE NUMBER	MORTGAGORS	GIVEN NAMES	GIVEN NAMES	GIVEN NAMES	MORTGAGEES	BOOK	PAGE	Amount	BRIEF DESCRIPTION, LOCATION, ETC. (Not Warranted)
DATE OF RECORD	FAMILY NAMES	ABCDEFGHIJ	IJKLMNOP	QRSTUVWXYZ					
27777 Oct. 25, 55	Church		Judson Baptist, & Trs.		The Peoples National Bank	656	417	00 5,000.	Fourth Ave. Judson Mills Village Lots 52 & 32 Cor. Kasley Br. Rd. &
28640 Nov. 3, 55	"	<i>Cancelled</i> <i>Ollie Farnsworth</i> <i>R.M.C. #6887</i> <i>8-4-66</i>	Baptist	<i>9-5-67</i>	Piedmont Park	657	404	00 20,000.	St. Chick Spgs. Tp. 3 Lots Cor. Rutherford Rd. & Sevier
29218 Nov. 9, 55	"	<i>Cancelled</i> <i>Ollie Farnsworth</i> <i>R.M.C. #3621</i> <i>8-4-66</i>	Missouri Synod		Franklin Nat'l. Life Ins. Co.	658	131	00 9,500.	Forest Lot 261 Robin Hood Rd. Sherwood
31257 Dec. 3, 55	"	<i>Cancelled</i> <i>Ollie Farnsworth</i> <i>R.M.C. #5030</i> <i>8/28/68</i>	Lutheran, The		C. Douglas Wilson & Co.	660	383	00 650.	Chick Springs Tp. Lot 41, Mt. View Circle
31862 Dec. 9, 55	"	<i>Cancelled</i> <i>Ollie Farnsworth</i> <i>R.M.C. #16788</i> <i>7-6-79</i>	Evangelical Lutheran (formerly First)		L. T. Batson #5030 Piedmont Park Lutheran	661	207	00 53,500.	Adj., City Also Personal Prop. Lot North Main St. & Int. in Strip
687 Jan. 9, 56	"	<i>Cancelled</i> <i>Ollie Farnsworth</i> <i>R.M.C. #29117</i> <i>5/10/68</i>	Evangelical Lutheran		Trinity	664	201	00 8,000.	Lot 102 Augusta Rd. Traxler Park
2634 Jan. 30, 56	"	<i>Cancelled</i> <i>Ollie Farnsworth</i> <i>R.M.C. #16865</i> <i>1-12-67</i>	St. Michael		First Fed. S. & L. Ass'n.	666	448)	00 4,625.	Traxler Park Lot 102 N/E Side Augusta Rd.
5650 Mch. 2, 56	"	<i>Cancelled</i> <i>Ollie Farnsworth</i> <i>R.M.C. #16865</i> <i>1-12-67</i>	Evangelical Lutheran		The Board of Amer. Missions of the United Lutherans church in America	666	448)	00	" " " " "
8071 Mch. 29, 56	"	<i>Cancelled</i> <i>Ollie Farnsworth</i> <i>R.M.C. #14202</i> <i>11-9-65</i>	Frances Asbury Methodist,	<i>Cancelled</i> <i>Ollie Farnsworth</i> <i>R.M.C. #14202</i> <i>11-9-65</i>	<i>Cancelled</i> <i>Ollie Farnsworth</i> <i>R.M.C. #14202</i> <i>11-9-65</i>	4-6-89 #14807	176	00 27,000.	& Keith Dr. Lots 1, 2, 3, & 4 Cor. E. North St.
10022 Apr. 19, 56	"		Cool Springs Baptist, Deacons		" " " "	673	147	00 40,000.	Lot G'ville Woodruff Rd. Butler Tp.
11872 May 9, 56	"		Central Baptist, Trs.		" " " "	675	250	00 4,500.	2.10 Acres Saluda Tp.
12475 May 15, 56	"	<i>Cancelled</i> <i>Ollie Farnsworth</i> <i>R.M.C. #30715</i> <i>5-8-65</i>	St. Greer, Deacons		Gertrude L. Lipscombe	677	362	67 5,706.	Prop. Gertrude L. Lipscombe
12811 May 18, 56	" of		God, Trs. North Greenville		Bank of Greer	678	193	00 12,000.	Lot Hubert St. Greer, Chick Spgs. Tp.
15210 June 13, 56	"	<i>Cancelled</i> <i>Ollie Farnsworth</i> <i>R.M.C. #20373</i> <i>2/27/69</i>	Deacons & Trs.		quarters, Trs. Church of God, Gen. Head-	678	317	00 10,000.	Franklin Park Lots 37 & 38 Berkley Ave.
16201 June 25, 56	"		Mountain View Baptist		N. C. Mutual Life Ins. Co.	681	303	00 23,500.	St. & Mauldin St. Lots 8, 10, & 12 Blk. B. Cor. Cagle
	"		Ave. Baptist		Washington	682	421		Resolution & Church Bond

# DIRECT or MORTGAGOR Index to Real Estate Mortgages — Greenville County, S. C.

REG. U. S. PAT. OFFICE *Chas. McCott* County Indexes Since 1888 An Identifying Trade Mark

Open at Proper Tab according to First Letter or Letters of Name and refer to Buff Sub-Index sheet for page reference.

COTT FAMILY NAME INDEX No. 75 © 1949  
Made by The Cott Index Company, Columbus, Ohio  
Sold By Walker, Evans & Cogswell Co., Charleston, S.C. ( )

FILE NUMBER	MORTGAGORS	GIVEN NAMES	GIVEN NAMES	GIVEN NAMES	MORTGAGEES	BOOK	PAGE	Amount	BRIEF DESCRIPTION, LOCATION, ETC.
DATE OF RECORD	FAMILY NAMES	ABCDEFGHIJ	IJKLMNOP	QRSTUVWXYZ					( Not Warranted )
17178 July 6, 56	Church	11-24-93	# 82344	<i>Cancelled</i>	Greer Fed. S. & L. Ass'n.	683	417	45,000. <sup>00</sup>	Loma Est. Paris Mt. Tp. Lots 56, 57, 58, 59, 80 & 81 Casa
18593 July 20, 56	"	<i>Cancelled</i> 1-2-76	Methodist, Tr. etc.	<i>Donnie S. Lankley</i> #16939	St. Matthews First Fed. S. & L. Ass'n.	685	281	23,000. <sup>00</sup>	(formerly Partridge Lane) 0.574 Acres Horseshoe Dr.
19228 July 28, 56	"			" "	Division of National Missions of the Board of Missions of the Methodist Church	686	115	1,500. <sup>00</sup>	Cleveland St. 4.44 Acres Boxwood Lane &
"	"			" "		686	115		" " " "
21282 Aug. 21, 56	"		Laurel Baptist		S. C. National Bank	688	465		Resolution & Church Bond
25302 Oct. 8, 56	"	<i>Cancelled</i> <i>Ollie Sampson</i> R.M.C.	7-23-65	# 2712	Greer Fed. S. & L. Ass'n.	693	297	10,000. <sup>00</sup>	Lot Milford Rd. O'Neal Tp.
28338 Nov. 13, 56	"		Ave. Baptist	Washington	S. C. National Bank	697	165		Resolution & Church Bond
29005 Nov. 20, 56	"	<i>Cancelled</i> <i>Ollie Sampson</i> R.M.C.	6/19/69	# 30427	John Knox Presbyterian, Tr.	697	510	19,500. <sup>00</sup>	Lake Forest Lot 183 Rockmont Rd. Sec. 3,
29199 Nov. 23, 56	"		Bethel of God Holiness, Tr.		The S. C. National Bank	698	115	4,700. <sup>00</sup>	Lot 29, Oscar St., City
31496 Dec. 21, 56	"		Memorial Methodist, Trs.	Stephenson	The Peoples National Bank	700	473	20,000. <sup>00</sup>	.73 Acres Taylors, Chick Spgs. Tp.
31642 Dec. 27, 56	"	<i>Cancelled</i> <i>Ollie Sampson</i> R.M.C.	7-20-66	Baptist (White Horse Rd.) #2222	Tabernacle	701	43	77,250. <sup>00</sup>	Lot 5, Easley Br. Rd. & White Horse R. Lots 1 through 5 & Extension to rear of
31871 Dec. 28, 56	<i>Cancelled</i> <i>Ollie Sampson</i> R.M.C.	9/17/69	# 6707	First Baptist of Greer, Inc.	Greer Fed. S. & L. Ass'n.	701	110	125,000. <sup>00</sup>	& Hubert St., Greer Lot W. Poinsett St. South Miller St.
847 Jan. 10, 57	"		L. C. Heaston, Tr.	Deliverance Revival, Inc.	J. Harold Smith, Tr. et al	702	131	70,000. <sup>00</sup>	Also Personal Prop. Lot Cor. Mulberry St. & Hampton Ave.
1223 Jan. 15, 57	"	<i>Cancelled</i> <i>Donnie S. Lankley</i> R.M.C.	5-16-87	Baptist Piedmont Park	# 48403 The S. C. National Bank	702	345		Resolution & Church Bond
3357 Feb. 9, 57	"			Baptist Poinsett	S. C. National Bank	704	419		" " " "
3738 Feb. 14, 57	"	<i>Cancelled</i> <i>Ollie Sampson</i> R.M.C.	Holiness of Upper S.C. Penticostal	4/23/68	# 27556 The Commercial Bank of Honea	705	97	12,240. <sup>00</sup>	Dunklin Tp. 12 Acres & .4 of an acre A

# DIRECT or MORTGAGOR Index to Real Estate Mortgages — Greenville County, S. C.

REG. U. S. PAT. OFFICE *Chas McCott* County Indexes Since 1888 An Identifying Trade Mark

 Open at Proper Tab according to First Letter or Letters of Name and refer to Buff Sub-index sheet for page reference.

COTT FAMILY NAME INDEX No. 75 © 1948  
Made by The Cott Index Company, Columbus, Ohio  
Sold By Walker, Evans & Cogswell Co., Charleston, S.C.

FILE NUMBER	MORTGAGORS	GIVEN NAMES	GIVEN NAMES	GIVEN NAMES	MORTGAGEES	BOOK	PAGE	Amount	BRIEF DESCRIPTION, LOCATION, ETC. (Not Warranted)
DATE OF RECORD	FAMILY NAMES	ABCDEFGHIJ	IJKLMNOP	QRSTUVWXYZ					
5853 Mch. 9, 57	<i>Cancelled</i> Dannie S. Lankley Church	8-4-75 #2983	8-4-75 #2983	8-4-75 #2983	Carolina Fed. S. & L. Ass'n.	707	220)	00 3,500.	Hampton Ave. Lot Cor. Echols St. &
"	<i>Cancelled</i> Dannie S. Lankley	8-4-75 #2983	8-4-75 #2983	8-4-75 #2983	" " " "	707	220)	00	" " "
6155 Mch. 13, 57	"	<i>Cancelled</i> Ollie Farnsworth	8-16-45 #5187	8-16-45 #5187	First Fed. S. & L. Ass'n.	708	322	00 50,000.	Martin Sts. Also Lot 14 & 15 Adj. Part Lots 211 & 212 Cor. Gridley &
6487 Mch. 16, 57	"				The S. C. National Bank	707	465	00 3,600.	Lots 1 & 2 Arch St., Willis Ave.
6507 Mch. 18, 57	"	<i>Cancelled</i> Dannie S. Lankley	7-26-74 #8255	7-26-74 #8255	The First National Bank	707	537	00 4,000.	McBee Ave. Lot Cor. S. Laurens St. & W.
7104 Mch. 25, 57	"	<i>Cancelled</i> Dannie S. Lankley	3-26-88 #32074	3-26-88 #32074	Peoples National Bank	708	347	00	Resolution & Church Bond
11287 May 13, 57	"	<i>Cancelled</i> Ollie Farnsworth	8-20-45 #5852	8-20-45 #5852	J. B. Hall	713	84	00 6,000.	Sumter St. Lot 7, Cor. View Point Dr. &
12697 May 28, 57	"	<i>Cancelled</i> Ollie Farnsworth	5-9-67	5-9-67	H. K. Townes, Atty.	714	329	00 50,000.	Keith Ave. & Wilson St. 10 Lots Washington Ave. & Jasmine Dr.
13620 June 6, 57	"				S. C. National Bank	715	379	00	Resolution Church Bond
16535 July 12, 57	"	<i>Cancelled</i> Ollie Farnsworth	2/22/71 #19379	2/22/71 #19379	Bank of Piedmont	718	494	29 1,093.	3 Acres & 1/2 Acre, Grove Tp.
17922 July 29, 57	" of				S. C. National Bank, Tr.	720	205	00 2,500.	Lot 23 Gordon St.
20803 Aug. 31, 57	"				S. C. National Bank	723	271	60 3,495.	Land in Anderson County
24336 Oct. 14, 57	"				C. C. Tharpe	727	279	00 50,000.	Paris Mt. Tp. 12.53 Acres & Lot Duncan Rd.
24551 Oct. 17, 57	"				The S. C. National Bank, Tr.	727	464	00 9,000.	St. & Summit St. City View Lot 4, 5, 6, 7, & 8 Blk. D. Cor. Y.M.C.A.
25602 Oct. 30, 57	"	<i>Cancelled</i> Ollie Farnsworth	7-22-45	7-22-45	Joseph B. Stevens	728	514	00 3,500.	Lot 4, Sec. D. Glenn Farms
25788 Nov. 1, 57	"	<i>Cancelled</i> Ollie Farnsworth			Fidelity Fed. S. & L. Ass'n.	729	136	00 50,000.	Part Tract B. Summit Dr. City
16167 July 9, 1957	<i>Cancelled</i> Ollie Farnsworth	3-15-61 #22670	3-15-61 #22670	3-15-61 #22670	S.C. Methodist Conf.	718	338	00 25,000.	Cleveland Tp. 300 Acres Beer Hwy,



# DIRECT or MORTGAGOR Index to Real Estate Mortgages — Greenville County, S. C.

REG. U. S. PAT. OFFICE *Chas. McCott* County Indexes Since 1888 An Identifying Trade Mark


Open at Proper Tab according to First Letter or Letters of Name and refer to Buff Sub-Index sheet for page reference.

COTT FAMILY NAME INDEX No. 75 © 1949  
Made by The Cott Index Company, Columbus, Ohio  
Sold By Walker, Evans & Cogswell Co., Charleston, S.C. ( )

FILE NUMBER DATE OF RECORD	MORTGAGORS FAMILY NAMES	GIVEN NAMES ABCDEFGHIJ	GIVEN NAMES JKLMNO	GIVEN NAMES PQRSTUVWXYZ	MORTGAGEES	BOOK	PAGE	Amount	BRIEF DESCRIPTION, LOCATION, ETC. ( Not Warranted )
"	"	"	"	10-7-65 " "	<del>██████████</del> " " " "	514	223)		Paris, Lots 25, 24 & 23 & Part Lot 22 McCarte Shop Rd. Chick Spps. Tp.
	26162 Nov. 6, 57	"		Baptist Welcome	S. C. National Bank	729	317		Resolution & Church Bond
	27383 Nov. 22, 57	"		Baptist Poinsett	" " "	730	503		" " " "
	28135 Dec. 3, 57	"	<i>Cancelled Ollie Farnsworth RIM.C.</i>	7-23-65 Milford Baptist	#2712 Greer Fed. S. & L. Ass'n.	731	400	00 1,000.	Lot Milford Rd. O'Neal Tp.
	28284 Dec. 4, 57	"	<i>Cancelled Ollie Farnsworth RIM.C.</i>	8/17/67 Lima Baptist, Deacons	#5269 C. E. Robinson, Tr.	731	461	00 4,750.	2 Tracts, Saluda Tp.
	28264 Dec. 4, 57	"		Laurel Baptist	<i>Cancelled</i> 1-16-91 #2234 St. Bl. 122-1182 Fidelity Fed. S. & L. Ass'n.	731	470	00 15,500.	East Highland Est. Lot Cor. Winka Ave. & Wembley Dr.
	28736 Dec. 10, 57	" of	<i>#10782</i>	10-12-67 God of Prophecy, Trs.	<i>Cancelled</i> Bank of Piedmont	732	200	31 1,316.	& 2 Tracts, Grove Tp. 5.73 Acres in or near Piedmont
	29793 Dec. 24, 57	"	<i>Cancelled Ollie Farnsworth RIM.C.</i>	12/15/67 Mount Pleasant Baptist	Deacons #16878 Fidelity Fed. S. & L. Ass'n.	733	374	00 8,000.	2 Lots White Horse Rd.
	981 Jan. 13, 58	"		Methodist of Amer. Trs. for S.C. Confer. Wesleyan	Easley Carolina National Bank of	735	102	00 15,000.	Newlands Lot 6 & 7 Blk. 1, Ferry Rd.
	1489 Jan. 20, 58	"		Methodist, Trs. Poe	Peoples National Bank	735	406	00 2,400.	St. Sec. 1, F. W. Poe Mfg. Co. Part Lot 90 Cor. Third Ave. & C.
	2461 Jan. 30, 58	"		<i>Cancelled Ollie Farnsworth RIM.C.</i> Gospel Association	6-13-68 #32139 Peoples National Bank	736	497)	00 14,000.	Lot 1 & Lot in rear Cor. Chick Spps. Rd. & Carey St. Lot 16, Blk. E. Cor.
	"	"		<i>Cancelled Ollie Farnsworth RIM.C.</i>	6-13-68 #32139 " " " "	736	497)		Hillcrest Dr. & Wantanga St. High-
	"	"		<i>Cancelled Ollie Farnsworth RIM.C.</i>	6-13-68 #32139 " " " "	736	497)		Tand Terrace, Lot 11, Hillcrest Dr. & Lot 9, Fairview Ave.
	2719 Mch. 1, 58	"	<i>Cancelled Ollie Farnsworth RIM.C.</i>	7-24-65 St. James	#2895 The Peoples National Bank	737	128	00 20,000.	alemosynary Corp. Part Lot 3, Lloyd St.
	4907 Feb. 28, 58	"	<i>Cancelled</i> <i>Donna S. Lankley</i>	Park Baptist, Trs. 12-10-86 Piedmont	#24335 St. Bl. 98-1610 William A. Kennedy	739	302	00 1,100.	Piedmont Park, Chick Spps. Tp. Lot Base Hospital Dr. (Rutherford)

# DIRECT or MORTGAGOR Index to Real Estate Mortgages — Greenville County, S. C.

REG. U. S. PAT. OFFICE *Chas. M. Cott* County Indexes Since 1888 An Identifying Trade Mark


 Open at Proper Tab according to First Letter or Letters of Name and refer to Buff Sub-Index sheet for page reference.

COTT FAMILY NAME INDEX No. 75 © 1949 Made by The Cott Index Company, Columbus, Ohio Sold By Walker, Evans & Cogswell Co., Charleston, S.C.

FILE NUMBER	MORTGAGORS FAMILY NAMES	GIVEN NAMES ABCDEFGHIJ	GIVEN NAMES KLMNOP	GIVEN NAMES QRSTUVWXYZ	MORTGAGEES	BOOK	PAGE	Amount	BRIEF DESCRIPTION, LOCATION, ETC.
									( Not Warranted )
7251 Mch. 28, 58	Church			Baptist Pelham	Greer Fed. S. & L. Ass'n.	742	106	00 15,000.	Tp. & Lot Sptbg. Co. Lots 4 & 5, Greer-Pelham Rd. Butler
9850 Apr. 25, 58	"		Monaghan Baptist		S. C. National Bank	745	89		Resolution - Church Bond
10747 May 6, 58	"		Methodist, Trs. Salem		Division of National Missions of the Board of Missions of the Methodist Church	746	89)	00 3,000.	White Horse Rd. 2 Tracts, less part sold off
"	"		"		"	746	89)		" " " "
11699 May 16, 58	"	<i>Cancelled Ollie Farnsworth R.M.C. 5/13/68</i>	Greek Orthodox St. George	# 29276	First Fed. S. & L. Ass'n.	747	134	00 12,000.	University Hgts. Lot 30, Blk. B. Midland St.
12455 May 24, 58	"	<i>Cancelled Ollie Farnsworth R.M.C. 11/20/68</i>	The Methodist Church Judson Methodist, Trs.	# 12404	" " " "	748	47	00 60,000.	Third Ave. Judson Mill Village Lots 1, 2, & 3 Cor. Easley Br. Rd. &
12738 May 28, 58	"	<i>Cancelled Ollie Farnsworth R.M.C. 1-20-66</i>	Oak Grove Baptist, Trs. (Mauldin, S. C.) Springs Methodist Trs.	# 21314	Tryon Fed. S. & L. Ass'n.	748	204	00 3,592.	Lot Oak Grove Rd. Also 1 1/4 Acres St.
13358 June 4, 58	"	<i>Cancelled Ollie Farnsworth R.M.C. 10-22-69</i>	Poplar	# 9503	Fidelity Fed. S. & L. Ass'n.	749	58	00 24,000.	5 Acres Cor. E. Butler Ave. & School
14077 June 13, 58	"		Bethel Methodist, Trs. of Greer		Division of National Missions of the Board of Missions M. E. Church	749	505)	35 25,166.	1 Acre Arlington Ave. Greer
"	"		" " " "		" " " "	749	505)		" " " "
14305 June 16, 58	"	<i>Cancelled Ollie Farnsworth R.M.C. 12-2-65</i>	Fellowship, Trs. White Horse	# 16492	Fidelity Fed. S. & L. Ass'n.	750	84	00 3,000.	Rd. Gantt Tp. an Eleemosynary Corp. Part Lot 2, less strip White Horse
14755 June 21, 58	"	<i>Cancelled Dennis S. Lankley R.M.C. 6-27-78</i>	Mountain Springs Baptist	# 39011	Joseph B. Stevens	750	356	00 3,500.	Brewertown Lots 149 & 150 Boling Circle,
487 July 1, 58	" of		God		Bank of Piedmont	751	264	26 397.	Community, Grove Tp. 71/100 Acre Grove Station
17178 July 6, 58	"	<i>Duplicated entry</i>	Buncombe Road Bpntist		Greer Fed. S. & L. Ass'n.	683	417	00 45,000.	Est. Paris Mt. Tp. Lots 56, 57, 58, 80 & 81 Casa Loma
942 July 8, 58	"		Berea Friendship Methodist, Trs.	<i>Cancelled Dennis S. Lankley R.M.C. 4-8-77 # 26978</i>	Fidelity Fed. S. & L. Ass'n.	752	44	00 47,000.	Easley Br. Rd. Paris Mt. Tp. 4.21 Acres White Horse Rd. &
3555 Aug. 6, 58	"	<i>Cancelled Dennis S. Lankley R.M.C. 6-1-71</i>	Central Baptist Trs. G'ville, S. C.	# 28900	The Peoples National Bank	755	20	00 37,500.	Lot Cor. Lloyd & Pinckney Sts.

# DIRECT or MORTGAGOR Index to Real Estate Mortgages — Greenville County, S. C.

REG. U. S. PAT. OFFICE *Chas. McCott* County Indexes Since 1888 An Identifying Trade Mark

 Open at Proper Tab according to First Letter or Letters of Name and refer to Buff Sub-Index sheet for page reference.

COTT FAMILY NAME INDEX No. 75 © 1949 Made by The Cott Index Company, Columbus, Ohio Sold By Walker, Evans & Cogswell Co., Charleston, S.C. ( )

FILE NUMBER DATE OF RECORD	MORTGAGORS FAMILY NAMES	GIVEN NAMES ABCDEFGHIJ	GIVEN NAMES JKLMNO	GIVEN NAMES PQRSTUVWXYZ	MORTGAGEES	BOOK	PAGE	Amount	BRIEF DESCRIPTION, LOCATION, ETC. ( Not Warranted )
4497 Aug. 15, 58	Church of	1/2/68 God, Trs. Fork Shoals, S. C.	#18136	<i>Cancelled</i> <i>Ollie Farnsworth</i> <i>R.M.C.</i>	Carolina Fed. S. & L. Ass'n.	755	518	00 2,500.	Old Hundred Rd. Oaklawn Tp. 1.09 Acres (Part Lots 6, 7, 8, & 9)
4648 Aug. 18, 58	<i>Cancelled</i> <i>Ollie Farnsworth</i> <i>R.M.C.</i>	4/22/70 First Baptist of Trav. Rest. S. C.	#23090		Peoples National Bank, etal	756	151	00 50,000.	Lots Trav. Rest Bates Tp.
5449 Aug. 27, 58	"	<i>Cancelled</i> <i>Ollie Farnsworth</i> <i>R.M.C.</i>	5-3-65 Laurens Road Baptist, Trs.	#30514	Fidelity Fed. S. & L. Ass'n.	757	128	00 18,000.	Fairforest Way, Austin Tp. Lot Cor. Old Laurens Rd. &
5847 Sept. 2, 58	"	#9342 9-28-67 <i>Cancelled</i> <i>Ollie Farnsworth</i> <i>R.M.C.</i>	<i>Cancelled</i> Baptist Reedy River		Bank of Trav. Rest.	757	516	00 7,000.	Lot lying South thereof. Tract Duncan Rd. less part sold off &
6389 Sept. 8, 58	"	<i>Cancelled</i> <i>Ollie Farnsworth</i> <i>R.M.C.</i>	(formerly Friendship Baptist) New Friendship Baptist	1/18/72 #19523 Sat Bk 5-61	Fidelity Fed. S. & L. Ass'n.	758	257	00 19,500.	& Mahon St. Park Place Lot 1, Blk. C. Cor. New Buncombe Rd.
7742 Sept. 22, 58	"	3-8-67 #21455 of	(formerly Westside of God, God, Washington Ave., Trs.	<i>Cancelled</i> <i>Ollie Farnsworth</i> <i>R.M.C.</i>	Carolina Fed. S. & L. Ass'n.	759	516	00 25,000.	"Highland" Part Lot K-1, Washington Ave.
8981 Oct. 4, 58	"		Comm. Marietta Revival Center,		A. C. Chastain	761	140	00 10,000.	Marietta, Bates Tp. Lot Cor. Church St. & Mill Rd.
8991 Oct. 6, 58	"		Emmanuel Baptist, The Deacons		Fidelity Fed. S. & L. Ass'n.	761	229	00 37,000.	Lot Deering St.
9038 Oct. 6, 58	"	<i>Cancelled</i> <i>Donnie S. Lankley</i> <i>R.M.C.</i>	Methodist, S. C. Confer. of Amer 8-8-77 Wesleyan	#4217 Sat. Bk. 50-197	Home B. & L. Ass'n.	761	239)	00 15,000.	Lot 15 Parker Rd. Lot 81 Monaghan
"	"	<i>Cancelled</i> <i>Donnie S. Lankley</i> <i>R.M.C.</i>	8-8-77	#4217 Sat. Bk. 50-197	" " "	761	239)		Rd. Lots 11 & 12 Saythe St. less Strips
10610 Oct. 23, 58	"	<i>Cancelled</i> <i>Donnie S. Lankley</i> <i>R.M.C.</i>	1-10-75 #16411 Morningside Baptist, Trs.	Sat. Bk. 27-800	Elmer E. Martin	763	290	00 9,500.	1 Acre Old Spartanburg Rd. Butler Tp.
11292 Oct. 30, 58	"		Methodist S. C. Confer. of Am. Wesleyan		Carolina National Bank, Easley	764	153	67 17,166.	Newlands Lots 6 & 7 Blk. 1, Perry Rd.
11667 Nov. 4, 58	"		9-1-81 #5703 Greer Southside Baptist, Trs.	<i>Cancelled</i> <i>Donnie S. Lankley</i> <i>R.M.C.</i>	Sat Bk 75-106 Bank of Greer	764	377)	00 60,000.	Lots 1, 2, 2, 4 & 7 J. M. MofHugh
"	"		9-1-81 #5703	<i>Cancelled</i> <i>Donnie S. Lankley</i> <i>R.M.C.</i>	Sat Bk 75-106	764	377)		"Lot" Cor. James St. & South Main
12023 Nov. 7, 58	"	<i>Cancelled</i> <i>Ollie Farnsworth</i> <i>R.M.C.</i>	Bleachery Baptist, Trs.			765	126)	00 7,500.	St. Greer, Chick Spgs. Tp.
"	"	<i>Cancelled</i> <i>Ollie Farnsworth</i> <i>R.M.C.</i>	4/12/71 Union #23801	#23801	Greer Fed. S. & L. Ass'n.	765	126)		Lot 1, Cor Brooks Ave. & Cooper
"	"	<i>Cancelled</i> <i>Ollie Farnsworth</i> <i>R.M.C.</i>	4/12/71	#23801	" " " "	765	126)		Union Bleachery Village, Lot 2
"	"								End St. Lot 3, Brooks Ave.

# DIRECT or MORTGAGOR Index to Real Estate Mortgages — Greenville County, S. C.

REG. U. S. PAT. OFFICE *Chas. McCott* County Indexes Since 1888 An Identifying Trade Mark

Open at Proper Tab according to First Letter or Letters of Name and refer to Buff Sub-Index sheet for page reference.

COTT FAMILY NAME INDEX No. 75 © 1949  
Made by The Cott Index Company, Columbus, Ohio  
Sold By Walker, Evans & Cogswell Co., Charleston, S.C.

FILE NUMBER	MORTGAGORS	GIVEN NAMES	GIVEN NAMES	GIVEN NAMES	MORTGAGEES	BOOK	PAGE	Amount	BRIEF DESCRIPTION, LOCATION, ETC.
DATE OF RECORD	FAMILY NAMES	ABCDEFGHIJ	IJKLMNOP	QRSTUVWXYZ					( Not Warranted )
12153 Nov. 10, 58	✓ Church	<i>Cancelled</i> <i>Ollie Summerville</i> R.M.C. 5-17-65	Presbyterian, Trs. of G'ville	S. C.	Third #31974 Peoples National Bank	765	239	22,000.	Lot Cor. Buncombe & Echols Sts. City
13393 Nov. 24, 58	"	<i>Cancelled</i> <i>Ollie Summerville</i> R.M.C. 11-24-65	Edw. of Christ, Trs.	#15678	First Fed. S. & L. Ass'n.	766	421	18,000.	Lot Augusta Rd. near City
14914 Dec. 12, 58	"	<i>Cancelled</i> <i>Ollie Summerville</i> R.M.C. 8-8-77	Methodist, S. C. Conference	#4217	Wesleyan Home B. & L. Ass'n.	768	441	5,000.	Annex, Lot 80 Monaghan & Brandon Rd. Lots 11, 12, 15, 16 & 17 Monaghan
15179 Dec. 15, 58	"	<i>Cancelled</i> <i>Ollie Summerville</i> R.M.C. 1-30-67	Baptist Southside	#18205	Fidelity Fed. S. & L. Ass'n.	769	63	8,000.	Lot 4, Augusta Place
15331 Dec. 16, 58	"	<i>Cancelled</i> <i>Dannie S. Lankford</i> R.M.C.	Park Methodist, Trs.	10-10-75 #9676	Lat. Bk. 33-628	769	180	22,000.	& Lot 41, Mt. View Circle, Chick Spgs. Tp. Lot Cor. Rutherford Rd. & Cason Ave.
15466 Dec. 17, 58	"	<i>Cancelled</i> <i>Ollie Summerville</i> R.M.C. 7-2-65	Methodist, Trs.	#651	Salem	769	286	15,000.	2 Tracts, White Horse Rd.
16619 Jan. 2, 59	"	<i>Cancelled</i> <i>Ollie Summerville</i> R.M.C. 7-7-99	Faith Holiness Baptist, Trs.	#58445	Lat BK 211-264	770	450	2,000.	Summit St. Lots 100 & 101 Cor. Columbia Ave. &
17263 Jan. 9, 59	"	<i>Cancelled</i> <i>Ollie Summerville</i> R.M.C. 4-15-65	Overbrook Baptist, Trs.	#28724	First Fed. S. & L. Ass'n.	771	271	120,000.	DuPont Dr. Isaquena Park
20844 Feb. 13, 59	"	<i>Cancelled</i> <i>Ollie Summerville</i> R.M.C.	Dist., Trs. (formerly G'ville)	2/13/70 #17960	ship Taylors Lumber Co. a Partner-	775	425	9,000.	Lot Echols St.
20855 Feb. 13, 59	"	4-8-66 #28966	Methodist of Piedmont	<i>Cancelled</i> <i>Ollie Summerville</i> R.M.C.	Eastview Baptist, Pelzer, S.C.	775	432	3,950.	Oaklawn Tp. Lot Old Georgia Rd. (Eastview Rd.)
20916 Feb. 16, 59	"	1/25/68 #19888	Highland Baptist, Deacons	<i>Cancelled</i> <i>Ollie Summerville</i> R.M.C.	Greer Fed. S. & L. Ass'n.	776	1	4,000.	2 Acres, Tugaloo Rd. Highland Tp.
22821 Mch. 5, 59	"	Ave. Wesleyan Methodist, Trs.	Woodside	L. Logan Jarrard	8/7/67 #4112	778	64	6,000.	Monaghan Annex. Lots 16 & 17 W. Parker Rd.
22725 Mch. 5, 59	"	<i>Cancelled</i> <i>Ollie Summerville</i> R.M.C.	Baptist (Forest Hills Baptist Church)	Woodfields	8/7/67 #4112	778	46	34,000.	Gantt Tp. Lot A. "Park" Sec. A. Woodfields.
22725 Mch. 5, 59	"	<i>Cancelled</i> <i>Ollie Summerville</i> R.M.C.	Woodfields Baptist Church	Forest Hills Baptist, formerly Wood-	" " " "	778	46	34,000.	" " " " "
23707 Mch. 14, 59	"	10/6/72 #10503	Blone Baptist Board of Deacons	<i>Cancelled</i> <i>Ollie Summerville</i> R.M.C.	" " " "	779	61	11,000.	1.34 Acres Bates Tp.
24333 Mch. 20, 59	"	Methodist	St. Paul	Greer Fed. S. & L. Ass'n.	" " " "	779	490	1,350.	1 Acre O'Neal Tp.
14914 Dec 12, 58	"	of the Wesleyan Methodist, of America	S.C Conference	Home B & L Assn.	768	441	5,000	Lot 80, Monaghan & Brandon Rds. Lots 11, 12, 15, 16, 17, Monaghan annex	

# DIRECT or MORTGAGOR Index to Real Estate Mortgages — Greenville County, S. C.

REG. U. S. PAT. OFFICE *Chas. McCott* County Indexes Since 1888 An Identifying Trade Mark

Open at Proper Tab according to First Letter or Letters of Name and refer to Buff Sub-Index sheet for page reference.

COTT FAMILY NAME INDEX No. 75 © 1949  
Made by The Cott Index Company, Columbus, Ohio  
Sold By Walker, Evans & Cogswell Co., Charleston, S.C. ( )

FILE NUMBER	MORTGAGORS	GIVEN NAMES	GIVEN NAMES	GIVEN NAMES	MORTGAGEES	BOOK	PAGE	Amount	BRIEF DESCRIPTION, LOCATION, ETC. ( Not Warranted )
DATE OF RECORD	FAMILY NAMES	ABCDEFGHIJ	IJKLMNOP	QRSTUVWXYZ					
25154 Mch. 28, 59	Church	8-19-66	# 5018	<i>Cancelled</i> <i>Ollie Farnsworth</i> <i>R.M.C.</i>	B. F. Hicks	780	422	00 5,350.	4 Acres, Grove <del>Rd.</del> <i>Sp</i>
26942 Apr. 15, 59	"	<i>Cancelled</i> <i>Ollie Farnsworth</i> <i>R.M.C.</i>	# 22466	<i>R.M.C.</i> 2/26/68	Methodist, Trs. St. Mark	782	479)	00 110,000.	Church Lot 2, 3 & 10 Ethridge Ave. & North Franklin Rd. Lot 12 Cor. Blue Ridge Dr. & Arbur St.
28108 Apr. 27, 59	"	<i>Cancelled</i> <i>Ollie Farnsworth</i> <i>R.M.C.</i>	# 22466	<i>R.M.C.</i> 2/26/68	"	782	479)	00	
28461 Apr. 30, 59	"	<i>Cancelled</i> <i>Ollie Farnsworth</i> <i>R.M.C.</i>	# 11504	7-26-65	# 2881 Baptist	784	148	00 20,000.	4 Acres, Butler Tp.
"	"	<i>Cancelled</i> <i>Ollie Farnsworth</i> <i>R.M.C.</i>	# 11504	11/11/68	Brushy Creek Baptist, Trs. & Deacons	784	473)	00 88,500.	5.17 Acres, G'ville Taylors Rd. & Lot South of Greenville-Spartanburg Rd., Chick Springs Tp.
28835 May 2, 59	"	<i>Cancelled</i> <i>Ollie Farnsworth</i> <i>R.M.C.</i>	# 11504	11/11/68	"	784	473)	00	
29387 May 7, 59	"	Bethel Baptist, Trs.			S. C. National Bank	785	12	00 1,920.	Sherwood Forest Lot 55 & Part Lot 54 Easy St.
30040 May 14, 59	"	First Wesleyan Methodist, Trs.		<i>Cancelled</i> <i>Dannie S. Lankersley</i> <i>R.M.C.</i>	12-22-88 *29866 8+Blk. 111-1246 Greer Fed. S. & L. Ass'n.	786	49	00 15,000.	Texas Ave. near City Part Lot K-1 Cor. Peachtree St. &
31052 May 22, 59	" of	Northgate Baptist, Trs.		<i>Cancelled</i> <i>Ollie Farnsworth</i> <i>R.M.C.</i>	4-20-65 # 29123 First Fed. S. & L. Ass'n.	786	479	00 185,000.	Lot Summit Dr. City
31901 June 1, 59	"	God, Trs.			Bank of Piedmont	788	70	57 966.	Part Lot 9, County Rd. Grove Tp.
32425 June 3, 59	"	Grace Independent Congregational			G'ville, S.C. Congregation Beth Israel of	790	119	00 16,300.	Part Lot 2, Townes St. City
32452 June 4, 59	"	Mountain Creek Baptist		<i>Cancelled</i> <i>Ollie Farnsworth</i> <i>R.M.C.</i>	# 17613 Deacons Greer Fed. S. & L. Ass'n.	790	267	00 75,000.	Chick Springs Tp. 14.90 Acres (less lots sold off)
32753 June 8, 59	"	First Christian, Trs.		<i>Cancelled</i> <i>Dannie S. Lankersley</i> <i>R.M.C.</i>	9-10-73 # 7290 Sat. Bk. 18-756 Fidelity Fed. S. & L. Ass'n.	790	347	00 11,250.	Lot 22, Blk. B. Buena Vista St.
32845 June 8, 59	"	Gethsemane Baptist, Trs.		<i>Cancelled</i> <i>Ollie Farnsworth</i> <i>R.M.C.</i>	# 3582 ship Taylors Lumber Co. a Partner-	790	520	81 3,912.	G'ville Tp. Lot 2, Prop. J. D. & Grace B. Hood
34394 June 22, 59	"	Baptist, Deacons		<i>Cancelled</i> <i>Ollie Farnsworth</i> <i>R.M.C.</i>	# 6718 Poinsett Greer Fed. S. & L. Ass'n.	790	559	00 5,475.	Lot 13, Brannon St. Poinsett Plank
		Tyger		<i>Cancelled</i> <i>Ollie Farnsworth</i> <i>R.M.C.</i>	# 5918 Baptist, Deacons Trav. Rest Fed. S. & L. Ass'n.	793	269	00 6,000.	Lot Highland <i>Sp</i>

# DIRECT or MORTGAGOR Index to Real Estate Mortgages — Greenville County, S. C.

REG. U. S. PAT OFFICE *Chas. McCott* County Indexes Since 1888 An Identifying Trade Mark

 Open at Proper Tab according to First Letter or Letters of Name and refer to Buff Sub-Index sheet for page reference.

COTT FAMILY NAME INDEX No. 75 © 1949  
Made by The Cott Index Company, Columbus, Ohio  
Sold By Walker, Evans & Cogswell Co., Charleston, S.C.

FILE NUMBER	MORTGAGORS	GIVEN NAMES	GIVEN NAMES	GIVEN NAMES	MORTGAGEES	BOOK	PAGE	Amount	BRIEF DESCRIPTION, LOCATION, ETC.
DATE OF RECORD	FAMILY NAMES	ABCDEFGHIJ	IJKLMNOP	QRSTUVWXYZ					( Not Warranted )
754 July 2, 59	Church	<i>Cancelled</i> Ollie Farnsworth R.M.C.	8/24/71	Baptist, Trs. St. Matthews	#5642 Sat. BK 2-179 Fidelity Fed. S. & L. Ass'n.	794	359	00 10,500.	Pelzer Rd. 3 Tracts = 3 Acres, Old G'ville
1900 July 14, 59	"	<i>Cancelled</i> Ollie Farnsworth R.M.C.	#2862	7-28-66 Oak Hill Methodist, Trs.	Laurens Fed. S. & L. Ass'n.	795	531	00 7,000.	1.20 Acres U. S. Hwy. 25
3120 July 24, 59	"	<i>Cancelled</i> Donnie S. Lankford R.M.C.	7-9-74 #360	Presbyterian of Trav. Rest Trinity	First Fed. S. & L. Ass'n.	796	564	00 21,000.	Bates, Tp. 4.4 Acres Howard St. near Trav. Rest
3057 July 24, 59	"	<i>Cancelled</i> Ollie Farnsworth R.M.C.	9-8-65 #780	an Incorporated Ass'n. Baptist	Washington	796	571	00 35,000.	2 Tracts, Oaklawn Tp.
3336 July 27, 59	"	<i>Cancelled</i> Ollie Farnsworth R.M.C.	10-8-65 #11021	Brandon Methodist, Trs.	E. M. Gilstrap	797	400	00 8,000.	Lot Cor. Pendleton & Norwood Sts. City
4572 Aug. 7, 59	"	<i>Cancelled</i> Ollie Farnsworth R.M.C.	11-13-68 #11826	Enoree Baptist	Bank of Trav. Rest	799	180	00 7,000.	3 Tracts, Tigerville Rd. Bates Tp.
5811 Aug. 19, 59	"	<i>Cancelled</i> Ollie Farnsworth R.M.C.	12/10/71 #16135	First Presbyterian, Trs.	Sat BK 4-200 First Fed. S. & L. Ass'n.	800	161	00 12,000.	Lot West Coffee St.
6753 Aug. 28, 59	"	<i>Cancelled</i> Ollie Farnsworth R.M.C.	12/18/69	Deacons Middle River Baptist	#14060 Bank of Trav. Rest	801	176	00 8,000.	Cleveland Tp. 2.24 Acres, Middle River Church Rd.
6907 Aug. 29, 59	"	<i>Cancelled</i> Ollie Farnsworth R.M.C.	6/9/69	Baptist of Conestee, S. C. Reedy River	#29394 Fidelity Fed. S. & L. Ass'n.	801	259	00 5,000.	Lot Second St. Conestee
7023 Aug. 31, 59	"	<i>Cancelled</i> Ollie Farnsworth R.M.C.	2-1-71 #17720	of the Reemer	S. C. National Bank	801	290	88 5,705.	Dr. Augusta Circle Lot 92 & Part Lot 91, West Augusta
7482 Sept. 4, 59	"	<i>Cancelled</i> Ollie Farnsworth R.M.C.	4/3/72	Methodist, Trs. North Gardens Congregational	Sat BK 6-370 L. L. Jarrard #26581	802	37	00 9,400.	1 Acre Butler Tp.
7846 Sept. 9, 59	"			Pentecostal Holiness Terry Creek	Bank of Trav. Rest	802	252	00 1,097.	Saluda Tp. 2 1/2 Acres Terry Creek Rd.
10262 Oct. 1, 59	"	of the	2/18/70 #18287	Good Sheppard of Greer, S.	<i>Cancelled</i> Ollie Farnsworth R.M.C. The First National Bank of Greer	804	395	00 7,500.	Chick Spgs. Tp. Lot 36, Brookwood Dr. Brookwood Subd.
10593 Oct. 5, 59	"		#27708	Baptist Reedy Fork	Fidelity Fed. S. & L. Ass'n.	805	10	00 50,000.	Reedy Fork Rd. 3.8 Acres Cor. Old Hundred Rd. &
11096 Oct. 9, 59	"	<i>Cancelled</i> Ollie Farnsworth R.M.C.	11/6/69 #10765	Hampton Heights Baptist, Deacons	Bank of Greer	805	291	00 18,000.	Lot U. S. Hwy. 29
11310 Oct. 13, 59	"	<i>Cancelled</i> Ollie Farnsworth R.M.C.	2-10-66 #23257	Methodist, Trs. St. Paul	The Peoples National Bank	805	442	00 90,000.	Lor on Vardry & Anderson St.

# DIRECT or MORTGAGOR Index to Real Estate Mortgages — Greenville County, S. C.

REG. U. S. PAT. OFFICE *C. M. Cott* County Indexes Since 1888 An Identifying Trade Mark


Open at Proper Tab according to First Letter or Letters of Name and refer to Buff Sub-Index sheet for page reference.

COTT FAMILY NAME INDEX No. 75 © 1949  
Made by The Cott Index Company, Columbus, Ohio  
Sold By Walker, Evans & Cogswell Co., Charleston, S.C. ( )

FILE NUMBER	MORTGAGORS	GIVEN NAMES	GIVEN NAMES	GIVEN NAMES	MORTGAGEES	BOOK	PAGE	Amount	BRIEF DESCRIPTION, LOCATION, ETC. ( Not Warranted )
DATE OF RECORD	FAMILY NAMES	ABCDEFGHIJ	IJKLMNOP	QRSTUVWXYZ					
11874 Oct. 19, 59	Church		Lee Road Methodist, Trs.		Division of National Missions of the Board of Missions of the Methodist Church	806	145)	00 1,000.	Lots 31, 32, 33, 34, 35, 39, 40, & 41 Edwards Rd. Orchard Acres #2 Chick Springs Tp.
"	"		" " " "			806	145)		
14265 Nov. 12, 59	"	6-23-66 #36198	Dry Oak Assembly of God, Trs.	<i>Cancelled</i> <i>Ollie Farmworth</i> <i>R.M.C.</i>	Commercial Bank of Honea Path	808	336	00 5,300.	1 Acre Dunklin Tp.
15603 Nov. 25, 59	"	<i>Cancelled</i> <i>Ollie Farmworth</i> <i>R.M.C.</i> #23974	Baptist Poinsett	4-5-67	Fidelity Fed. S. & L. Ass'n.	809	469	00 15,000.	Willard St. .435 Acres Jefferson Circle &
16592 Dec. 7, 59	"		Associate Reform Presbyterian Deacons	<i>Cancelled</i> <i>Ollie Farmworth</i> <i>R.M.C.</i> #2542	"	810-	354	00 100,000.	4 Acres, Cleveland St.
16599 Dec. 7, 59	"	<i>Cancelled</i> <i>Ollie Farmworth</i> <i>R.M.C.</i> 10-8-65	#11022 Tabernacle, Trs.		C. E. Robinson, Tr.	810	329	00 14,000.	Chick Springs Tp. Lots 62, 63 & 64 S. C. Hwy. 414
17525 Dec. 15, 59	"	<i>Cancelled</i> <i>Ollie Farmworth</i> <i>R.M.C.</i> 10-19-65	II 12119 of God, Trs. in, S. C.		B. C. Givens	811	234	00 2,500.	Part Tract 8, Pelham Rd. (Butler Ave)
17437 Dec. 15, 59	"	<i>Cancelled</i> <i>Donna S. Linsley</i> <i>R.M.C.</i> 10-16-87	#18040 Morningside Baptist		Carolina National Bank, Easley	811	277		Resolution - Church Bond
17642 Dec. 16, 59	"		Baptist, Deacons (Piedmont Southside)	<i>Cancelled</i> <i>Ollie Farmworth</i> <i>R.M.C.</i> 3-1-66 #25044	Bank of Piedmont	811	368	65 3,625.	27/100 Acres, Grove Tp.
21397 Jan. 29, 60	"	7-9-71 #888	of God City View Assembly	<i>Cancelled</i> <i>Ollie Farmworth</i> <i>R.M.C.</i>	Fidelity Fed. S. & L. Ass'n.	815	98	00 15,000.	St. City View Land Co. Lot/Blk. J. Cor, Morgan St. & Smith
22743 Feb. 12, 60	"	<i>Cancelled</i> <i>Ollie Farmworth</i> <i>R.M.C.</i> 5/26/69	Methodist, Ft. Inn. S. C. Trs, Trinity		Mrs. Volona P. Gray #28160	816	262	00 9,000.	Ft. Inn 1 Acre Cor. Weston & Cannon Sts.
24111 Feb. 29, 60	"		Berea Baptist	<i>In Affidavit of Release and Em. Sh. 1323 page 355</i>		817	485		Issue of Bands Church Resolution Authorizing
25318 Mch. 16, 60	"	1/7/69 #16015	Airport Baptist, Deacons	<i>Cancelled</i> <i>Ollie Farmworth</i> <i>R.M.C.</i>	Fidelity Fed. S. & L. Ass'n.	818	560	00 13,000.	& Lot off Airport Rd. Butler Tp. Lot 5, Part Lots 1 & 2 Gladys Dr.
25860 Mch. 22, 60	"		Christian Independent, Trs.		C. Douglas Wilson Inc.	819	180	00 375.	Gantt Tp. Lot Old Grove Rd. & Reeves St.
25904 Mch. 22, 60	"		Airport Baptist, Deacons		Trev. A. Neuburger	819	186	00 1,000.	Gladacres, Butler Tp. Lot 5 & Part Lots 1 & 2 Gladys Dr.
26897 Apr. 1, 60	"		ian Missionary Cooperation S. C. Christ-		Cecil E. Watkins	820	141	46 7,742.	Shannon Dr. Part Lots 1 & 2 Cor. Edwards Rd.

# DIRECT or MORTGAGOR Index to Real Estate Mortgages — Greenville County, S. C.

REG. U. S. PAT. OFFICE *Chas. McCatt* County Indexes Since 1888 An Identifying Trade Mark

 Open at Proper Tab according to First Letter or Letters of Name and refer to Buff Sub-Index sheet for page reference.


COTT FAMILY NAME INDEX No. 75 © 1949  
Made by The Cott Index Company, Columbus, Ohio  
Sold By Walker, Evans & Cogswell Co., Charleston, S.C.

FILE NUMBER	MORTGAGORS	GIVEN NAMES ABCDEFGHIJ	GIVEN NAMES KLMNO	GIVEN NAMES PQRSTUVWXYZ	MORTGAGEES	BOOK	PAGE	Amount	BRIEF DESCRIPTION, LOCATION, ETC. (Not Warranted)
DATE OF RECORD	FAMILY NAMES								Hgts.
27867 Apr. 12, 60	Church	3-7-96	# 13914	<del>Cancelled</del>	<i>but BK 167-591</i> Fidelity Fed. S. & L. Ass'n.	821	201	2,000. <sup>00</sup>	Agnew Rd.) & Richards Ave. Parker Lot 22, View Point Dr. (formerly.
29346 Apr. 26, 60	"	<del>Cancelled</del> <i>12-6-65</i>	# 16797	<del>Cancelled</del>	Bank of Greer	822	401	7,000. <sup>00</sup>	Lot 1, Arch Dr. Chick Spgs. Tp.
29979 May 3, 60	"		Overbrook Baptist, Trs.		J. Louis Coward	823	166	2,010. <sup>55</sup>	Isaqueena Park Lot 5, East North St.
32041 May 22, 60	"		Concord. Methodist, Trs.		Greer Fed. S. & L. Ass'n.	825	183	12,000. <sup>00</sup>	Victor Monaghan - Greer Lot Cor. Connecticut Ave. & Duke St.
34075 June 10, 60	"		Arrington Memorial Methodist	<del>Cancelled</del> <i>11-20-75</i>	# 13433 <i>Sat. Bk. 34-533</i>	827	93)	28,000. <sup>00</sup>	Lot "B" Old Buncombe Rd. & Bud St. Also Lot "A" Arrington Ave. & Bud St.
"	"		"	<del>Cancelled</del> <i>11-20-75</i>	# 13433 <i>Sat. Bk. 34-533</i>	827	93)	"	Union Bleachery Village
34910 June 20, 60	"	<del>Cancelled</del> <i>10-21-65</i>	# 12373	<del>Cancelled</del>	Peoples National Bank	827	589	31,000. <sup>00</sup>	Austin Tp. Also 12 Acres Adj. 85.44 Acres G'ville-Laurens Hwy..
34951 June 20, 60	<i>Cancelled</i> <i>of</i>		Park Assembly of God, Trs.	<i>Sal. Bk. 14-12</i>	Fidelity Fed. S. & L. Ass'n.	827	581	2,500. <sup>00</sup>	Lots 19 & 20 Williams St. McCain Hgts.
501 June 30, 60	<i>Cancelled</i>	2-13-73	# 22828	<i>Church</i>	Fidelity Fed. S. & L. Ass'n.	829	44	5,200. <sup>00</sup>	Lots 9, 10 & 11 Old Piedmont Rd.
387 June 30, 60	<i>Cancelled</i>	<i>6/15/70</i>	# 27423	<i>Shady Grove</i>	Fidelity Fed. S. & L. Ass'n.	829	68	4,750. <sup>00</sup>	S'ville Lot East Curtis St. (Old Ga. Rd.)
627 July 1, 60	<i>Cancelled</i>	3-1-73	Deacons of G'ville, S.C.	<i>Sat Bk. 14-295</i>	Associated Reform Presbyterian	829	116)	2,500. <sup>00</sup>	G'ville Tp. Lot Cor. Hampton Ave. & Hudson St.
"	<i>Cancelled</i>	3-1-73	"	<i># 24514</i>	Ralph L. Bowers, Jr. Treas. (Building Fund)	829	116)	"	" " " "
683 July 1, 60	<i>Cancelled</i>	2/25/70	Christ	<i>Sat Bk 14-295</i>	Christ Church Cemetery	829	128	20,350. <sup>00</sup>	City Part Lot 8, Pettigru St. Bouce Add.
929 July 6, 60	<i>Cancelled</i>		Formerly Springdale Baptist Church	<i>Cancelled</i>	Fidelity Fed. S. & L. Ass'n.	829	413)	33,000. <sup>00</sup>	Home Sites Lots 48 & 49 Shadow Lane Super Hwy.
"	<i>Cancelled</i>	9/22/67	# 8800	<i>Baptist</i>	" " " "	829	413)	"	" " " "
628 July 1, 60	<i>Cancelled</i>	9/22/67	# 8800	<i>Springdale</i>	" " " "	829	123	25,000. <sup>00</sup>	son Lt. G'ville Tp. Lot cor. Hampton Ave. & Hid-



# DIRECT or MORTGAGOR Index to Real Estate Mortgages — Greenville County, S. C.

REG. U. S. PAT. OFFICE *Chas. McCall* County Indexes Since 1888 An Identifying Trade Mark

 Open at Proper Tab according to First Letter or Letters of Name and refer to Buff Sub-Index sheet for page reference.

COTT FAMILY NAME INDEX No. 75 © 1949  
Made by The Cott Index Company, Columbus, Ohio  
Sold By Walker, Evans & Cogswell Co., Charleston, S.C. ( )

FILE NUMBER	MORTGAGORS	GIVEN NAMES	GIVEN NAMES	GIVEN NAMES	MORTGAGEES	BOOK	PAGE	Amount	BRIEF DESCRIPTION, LOCATION, ETC.	
DATE OF RECORD	FAMILY NAMES	ABCDEFGH	IJKLMNO	PQRSTUVWXYZ					( Not Warranted )	
928 July 6, 60	Church	<i>Cancelled</i> <i>Ollie Farnsworth</i> Evangelical Lutheran of our Savior	11-3-66	#11597	Fidelity Fed. S. & L. Ass'n.	829	416)	00 30,000.	Part Lot 17, Also Lots 18, 19, 20, 21, 22, 32, 33, 34 & 35 Jas. M. Edwards Prop. Chick Springs Tp.	
"	"	<i>Cancelled</i> <i>Ollie Farnsworth</i> R.M.C.	11-3-66	#11597	" " " "	829	416)			
926 July 6, 60	"	<i>Cancelled</i> <i>Ollie Farnsworth</i> R.M.C.	11-18-66	#12812	Board of Amer. Missions of the United Lutherans Church of America	829	434)	00 16,000.	Part Lot 17 & all Lots 18, 19, 20, 21, 22, 32, 33, 34, & 35 Jas. M. Edwards Prop. Chick Springs Tp.	
"	"	<i>Cancelled</i> <i>Ollie Farnsworth</i> R.M.C.	11-18-66	#12812	" " " "	829	434)			
925 July 6, 60	"	11-18-66	#12812	<i>Cancelled</i> <i>Ollie Farnsworth</i> R.M.C.	" " " "	829	437	00 7,000.	Part Lot 17 & Lots 18, 19, 20, 21, 22, 32, 33, 34 & 35 Jas. M. Edwards Prop Chick Springs Tp.	
"	"	11-18-66	#12812	<i>Cancelled</i> <i>Ollie Farnsworth</i> R.M.C.	" " " "	829	437)			
927 July 6, 60	"	11-17-66	#12706	<i>Cancelled</i> <i>Ollie Farnsworth</i> R.M.C.	Evangelic Lutheran Synod of S.C	829	440	00 5,000.	" " " "	
1952 July 15, 60	<i>Cancelled</i> <i>Ollie Farnsworth</i> R.M.C.	Evangelical Lutheran Trs.	4-26-65	#29645	Trinity	First Fed. S. & L. Ass'n.	830	363	00 20,500.	Rd. & Edwards Rd. Butler Tp. Lot 105 & Part Lot 104 Cor. Berryhill
2553 July 22, 60	"	<i>Cancelled</i> <i>Ollie Farnsworth</i> R.M.C.	5/13/70	#24764	Macedonia Baptist	Fidelity Fed. S. & L. Ass'n.	831	149	00 17,000.	Lot Cor. Taylor St. & Young St.
6715 Sept. 7, 60	"	Bd. Deacons Marietta Second Baptist			H. B. Snow, etal	835	207	00 2,000.	1 Acre Marietta, Saluda Tp.	
6835 Sept. 8, 60	"	<i>Cancelled</i> <i>Dennis S. Lusk</i> Trs. & Deacons	11-22-82	#12378	Sat BK 78-1380	Greer Fed. S. & L. Ass'n.	835	309	00 90,000.	(Hammett St.) near City Lot Cor. Buncombe Rd. & Morris St.
6937 Sept. 9, 60	"	7/27/71 Friendship Baptist	#2684	<i>Cancelled</i> <i>Ollie Farnsworth</i> R.M.C.	Sat. BK 1-447	Home B. & L. Ass'n.	835	371	00 17,500.	Brushy Creek 1 Acre on or near head branches of
7134 Sept. 12, 60	"	<i>Cancelled</i> <i>Ollie Farnsworth</i> R.M.C.	#13171	Baptist, Trs. Southside	Margaret M. Luther	835	573	00 6,500.	Place, G'ville Tp. Lot 3, Augusta Place St. Augusta Co.	
7191 Sept. 13, 60	"	<i>Cancelled</i> <i>Ollie Farnsworth</i> R.M.C.	11-23-66	29559	Baptist Welcome	Fidelity Fed. S. & L. Ass'n.	836	4	00 115,000.	Stanton Br. Rd. Also 1/2 Acres Anderson 2 1/2 Acres Cor. White Horse Rd. &
7539 Sept. 16, 60	"	<i>Cancelled</i> <i>Ollie Farnsworth</i> R.M.C.	12/16/71	#16674	Deacons New Liberty Baptist	Sat BK 4-321	836	234	00 25,000.	Asheville Rd. & 1 Acre Buncombe Co. 9/100 Acres Saluda Tp., 6 Acres
7707 Sept. 17, 60	"	<i>Cancelled</i> <i>Ollie Farnsworth</i> R.M.C.	4-11-66	#29113	Trav. Rest. Trs. etc Early City Baptist of Second	Atlantic & Gulf States Ins. Co. Inc.	836	291	00 10,880.	near Trav. Rest. Lot 58 McAlister St. & Ferris

# DIRECT or MORTGAGOR Index to Real Estate Mortgages — Greenville County, S. C.

REG. U. S. PAT. OFFICE *Chas. McCott* County Indexes Since 1888 An Identifying Trade Mark

Open at Proper Tab according to First Letter or Letters of Name and refer to Buff Sub-Index sheet for page reference.

COTT FAMILY NAME INDEX No. 75 © 1949  
Made by The Cott Index Company, Columbus, Ohio  
Sold By Walker, Evans & Cogswell Co., Charleston, S.C.

FILE NUMBER	MORTGAGORS	GIVEN NAMES ABCDEFGHIJ	GIVEN NAMES KLMNOP	GIVEN NAMES QRSTUVWXYZ	MORTGAGEES	BOOK	PAGE	Amount	BRIEF DESCRIPTION, LOCATION, ETC.
									( Not Warranted )
DATE OF RECORD	FAMILY NAMES								
7909				<i>Cancelled 11-12-76 # 13238</i>	<i>Set Bk 43-197</i>			00	Acre & 2.06 Acres
Sept. 20, 60	Church			<i>Donnie S. Lankford RMC</i>	Baptist, Trs. Sandy Springs	836	414	8,000.	1 1/8 Acre Grove Tp. also .49 of an
9506	"			<i>Cancelled Ollie Farmworth R.M.C. 12/19/68</i>	Holiness Baptist, Trs. Riverside	838	248)	00	Part Lot 1, Blk. G. Cor. Hill St. &
Oct. 7, 60	"				" " " "	838	248)	9,300.	Colonial Ave. & Lot 6, Blk. G. Cor.
"	"			<i>Cancelled Ollie Farmworth R.M.C. 12/19/68</i>	" " " "	838	248)		Cedar Lane Rd. & Sumter St. Riverside
"	"			<i>Cancelled Ollie Farmworth R.M.C. 12/19/68</i>	" " " "	838	248)		Land Co.
10943	"				Friendship Baptist Board of Deacons	839	550	2,500.	Brushy Creek
Oct. 24, 60	"				Friendship Baptist Board of Deacons	839	550	2,500.	1 Acre on or near head branches of
11880	"				Beulah Holiness Baptist	841	74	1,000.	Lots 24 & 26 Fletcher St. Sunny Slope
Nov. 3, 60	"				Beulah Holiness Baptist	841	74	1,000.	Lots 24 & 26 Fletcher St. Sunny Slope
12320	"			<i>Cancelled Ollie Farmworth R.M.C. 12-6-65 # 16797</i>	Grace Methodist of Greer, S. C.	841	297)	50,000.	3.80 Acres, Tay,ors Rd. & Lot Adj.
Nov. 8, 60	"				Grace Methodist of Greer, S. C.	841	297)	50,000.	Chick Springs Tp. also Lot 1, Arch St.
"	"				" " " "	841	297)		Chick Springs Tp.
13602	"			<i>Cancelled 2-7-77 # 29675 Set Bk</i>	Presbyterian of Trav. Rest.	842	573	14,000.	4.4 Acres Howard St. Paris Mt. Tp.
Nov. 23, 60	"			<i>Donnie S. Lankford RMC</i>	Trinity	842	573	14,000.	4.4 Acres Howard St. Paris Mt. Tp.
13601	"			<i>Cancelled Ollie Farmworth R.M.C. 3-15-66</i>	Holiness	842	576	1,545.	Lot Cor. Heatherly Dr. & Valley St.
Nov. 23, 60	"				Judson Pentecostal #26473	842	576	1,545.	Lot Cor. Heatherly Dr. & Valley St.
13925	"			<i>Cancelled 8-29-74 # 5840 Set Bk. 25-602</i>	South Unit G'ville, S. C.	843	263	8,000.	Lot 8, Logan St.
Nov. 29, 60	"			<i>Donnie S. Lankford RMC</i>	Aggregation of Jehovah's Witnesses	843	263	8,000.	Lot 8, Logan St.
14217	"			<i>Cancelled 1-4-77</i>	Baptist, Deacons	843	427	9,700.	Austin Tp.
Dec. 1, 60	"			<i>Donnie S. Lankford RMC</i>	Temple	843	427	9,700.	Lot 1, Howard Subd. near S'ville
14167	"				Cedar Lane Baptist	843	359		Church Bonds - Resolutions
Dec. 1, 60	"			<i>Donnie S. Lankford RMC 10-17-74 # 9995 Set Bk # 26-524</i>	Witnesses	844	27)	10,000.	Part Lot 9, & all Lot 10, & Part Lot
14493	"			<i>Cancelled 10-17-74 # 9995 Set Bk 26-524</i>	East Unit Congregation of Jehovah's	844	27)	10,000.	11 Lynn St. Prop. Piedmont Corp.
Dec. 5, 60	"			<i>Donnie S. Lankford RMC</i>	" " " "	844	27)		
"	"			<i>Cancelled 9/19/72 # 8464 Set Bk 10-398</i>	Church	844	358	10,250.	Sts. Also Personal Prop.
15107	"			<i>Life Tabernacle, Inc.</i>	Life Tabernacle, Inc.	844	358	10,250.	Lot 9, Blk. D. Cor. Burdett & Aiken
Dec. 2, 60	"				The First Wesleyan Methodist	844	358	10,250.	Lot 9, Blk. D. Cor. Burdett & Aiken

# DIRECT or MORTGAGOR Index to Real Estate Mortgages — Greenville County, S. C.

REG. U. S. PAT. OFFICE *Chas. M. Cott* County Indexes Since 1888 An Identifying Trade Mark


Open at Proper Tab according to First Letter or Letters of Name and refer to Buff Sub-Index sheet for page reference.

COTT FAMILY NAME INDEX No. 75 © 1949  
Made by The Cott Index Company, Columbus, Ohio  
Sold By Walker, Evans & Cogswell Co., Charleston, S.C. ( )

FILE NUMBER DATE OF RECORD	MORTGAGORS FAMILY NAMES	GIVEN NAMES ABCDEFGHIJ	GIVEN NAMES JKLMNO	GIVEN NAMES PQRSTUVWXYZ	MORTGAGEES	BOOK	PAGE	Amount	BRIEF DESCRIPTION, LOCATION, ETC. ( Not Warranted )
18131 Jan. 19, 61	<i>Cancelled</i> Ollie Farnsworth R.M.C. Church	11-4-65	# 13804		Greer Fed. S. & L. Ass'n.	847	431	9,500.	Greer, Chick Spgs. Tp. Lot W. Poinsett St. & James St.
18239 Jan. 20, 61	"	8/27/69	# 4961	<i>Cancelled</i> Ollie Farnsworth R.M.C.	" " " "	847	541	32,500.	Hubert St., Greer, Chick Spgs. Tp. Lot lying between West Poinsett St. &
20130 Feb. 13, 61	"	6/11/68		West Unit Congregation, Trs. Jehover's Witnesses	<i>Cancelled</i> Ollie Farnsworth R.M.C. Robert Southworth, et al	849	437	7,000.	Lots 1 & 2 Summitt Dr.
20614 Feb. 17, 61	"			Eastlan Baptist, a Corp.	<i>Cancelled</i> Donnie S. Tankerley 3-24-90 # 41799 Sub. Bk. 120-122	850	78	140,000.	Also Personal Prop. Lot Cor. Hwy. 291 & Scarlet St.
20961 Feb. 23, 61	"		12-5-75	Augusta Heights Baptist	<i>Cancelled</i> Donnie S. Tankerley # 14641 Sub. Bk. 34-761	850	417	17,000.	Lot Augusta Rd.
21193 Feb. 24, 61	"	3-3-66	# 25405	<i>Cancelled</i> Ollie Farnsworth R.M.C.	Katherin Fitch Conner	850	534	78,000.	Lot Augusta St. Crescent Terrace Lots 54, 55 & 56 Cor. Jones Ave. &
21799 Mch. 8, 61	<i>Cancelled</i> Ollie Farnsworth R.M.C.	7/8/70		Augusta Road Baptist (formerly Augusta Rd. Methodist Church)	<i>Cancelled</i> Donnie S. Tankerley # 614	851	251)	17,000.	Louise Dr., Grove Tp. 2 Acres South Airbase Dr. & Flora
"	<i>Cancelled</i> Ollie Farnsworth R.M.C.	7/8/70		Augusta Road Methodist (now Moonville Methodist)	# 614	851	251)	" " " " "	" " " " "
22333 Mch. 10, 61	"			Trs. S. C. Conference G'ville Dist. Methodist District	<i>Cancelled</i> Donnie S. Tankerley 1-24-80 # 2882 Sub Bk 69-122	851	521	5,854.	Springs Tp. 3.927 Acres Cunningham Rd. Chick
22452 Mch. 13, 61	" of			(formerly North G'ville Church of God) God - Park Place	<i>Cancelled</i> Ollie Farnsworth R.M.C. 9/15/69 # 6381	852	25)	40,000.	Lot 22, Blk. K. Cor. Third Ave. & Third St. Park Place also 19 & 20 Blk. K. Second Ave. & Third St. Park Place
"	"			God - North Greenville	" " " "	852	25)	"	"
22714 Mch. 15, 61	"			<i>Cancelled</i> Ollie Farnsworth R.M.C. # 12078	Bayrna Baptist Ft. Inn S. & L. Ass'n.	852	139	3,500.	Fairview Tp. 2 Acres, Log Shoals Rd.
23193 Mch. 22, 61	"	8-3-67	# 3809	God ( Woodside Ave.)	<i>Cancelled</i> Ollie Farnsworth R.M.C.	852	449	21,000.	Lot Woodside Ave.
23512 Mch. 24, 61	"	12/19/72	# 17800	First of Christ Scientist	<i>Cancelled</i> Ollie Farnsworth R.M.C. Sat Bk 12-440	853	111	44,000.	Lane Lot Cor. Southland Ave. & Boxwood
23800 Mch. 28, 61	"			<i>Cancelled</i> Ollie Farnsworth R.M.C. # 5706	Baptist Second	853	293	8,000.	Lot Choice St.
24127 Mch. 31, 61	<i>Cancelled</i> Donnie S. Tankerley R.M.C.	1-15-73	# 19913	Asbury Methodist, Trs.	Dot. A.R. 12 p. 7/86	853	467	98,650.	Cor. E. North St. & Keith Dr. Lots 1, 2, 3, & 4 Also an Add.

# DIRECT or MORTGAGOR Index to Real Estate Mortgages — Greenville County, S. C.

REG. U. S. PAT. OFFICE *Chas. McCott* County Indexes Since 1888 An Identifying Trade Mark


 Open at Proper Tab according to First Letter or Letters of Name and refer to Buff Sub-Index sheet for page reference.

COTT FAMILY NAME INDEX No. 75 © 1949 Made by The Cott Index Company, Columbus, Ohio Sold By Walker, Evans & Cogswell Co., Charleston, S.C.

FILE NUMBER	MORTGAGORS	GIVEN NAMES	GIVEN NAMES	GIVEN NAMES	MORTGAGEES	BOOK	PAGE	Amount	BRIEF DESCRIPTION, LOCATION, ETC.
DATE OF RECORD	FAMILY NAMES	ABCDEFGHIJ	KLMNOP	QRSTUVWXYZ					( Not Warranted )
24628 Apr. 6, 61	Church	#66 6-26-67	<del>Cancelled</del> Ollie Farnsworth R.M.C.	Baptist Queen St.	Fidelity Fed. S. & L. Ass'n.	854	192	1,600. <sup>00</sup>	Queen Hgts. Lot 4 & Part Lots 2 & 3 Queen St.
26863 May 1, 61	"		Methodist Dist., Trs. Greenville Dist. S. C. Conference of the	Baptist, Trs. Woodside	" " " "	856	315	17,500. <sup>00</sup>	Lot 15, Boxwood Lane
27137 May 3, 61	"	<del>Cancelled</del> Ollie Farnsworth R.M.C.	3/17/72	#1467	#24895 Sat BR 6-147 First Fed. S. & L. Ass'n.	856	425	45,000. <sup>00</sup>	Lot Western Side Woodside Ave.
27494 May 8, 61	"	<del>Cancelled</del> Ollie Farnsworth R.M.C.	7-15-74	24-616	Sat. Bt. 24-616 Fidelity Fed. S. & L. Ass'n.	857	100	120,000. <sup>00</sup>	Easley Br. Rd. Judson Mill Village Lots 32, 34, 51 & 52 Fourth Ave.
27945 May 12, 61	"	<del>Cancelled</del> Ollie Farnsworth R.M.C.	2/2/71	#17923	Northgate Baptist, Trs. First Fed. S. & L. Ass'n.	857	361	17,000. <sup>00</sup>	Lot 40, Dellwood Dr.
30075 June 5, 61	"		Lutheran St. Michael		Fidelity Fed. S. & L. Ass'n.	859	440	42,000. <sup>00</sup>	Traxler Park Lots 103, 104, & 105 Augusta Rd.
30735 June 13, 61	" of		10-23-80 God of Prophecy W. G'ville, Trs.	<del>Cancelled</del> #12864 Sat BR 72-41	" " " "	860	275)	6,250. <sup>00</sup>	Lots 5, 6 & 7 Lindall Ave. West G'ville
"	"		10-23-80	<del>Cancelled</del> #12864 Sat BR 72-461	" " " "	860	275)		Lot 4, Lindel St. Lots 2 & 3 Pen- dleton Rd. Brandon Annex & Lot 13, Lindall Ave. Brandon Annex.
"	"		10-23-80	<del>Cancelled</del> #12864 Sat BR 72-461	" " " "	860	275)		" " " "
30901 June 14, 61	"	<del>Cancelled</del> Ollie Farnsworth R.M.C.	8-2-65 #3661	God of Prophecy, Trs. Ft. Inn, S. C.	Woodruff Fed. S. & L. Ass'n.	860	351	5,200. <sup>00</sup>	Fairview Tp. Lots 1, 2 & 3 Jones Mill Rd.
31098 June 16, 61	"		Baptist No. 1, Trs. Rock Hill		Fidelity Fed. S. & L. Ass'n.	860	502	12,000. <sup>00</sup>	Lot near Roper Mt. Rd. Butler Tp.
63 June 26, 61	"	<del>Cancelled</del> Ollie Farnsworth R.M.C.	12-23-65 #18726	Baptist Tabernacle	Roper Motor Co.	861	288	6,800. <sup>00</sup>	2.43 Acres S. C. Hwy. 14, Austin Tp. Riverside
274 June 28, 61	"		Cedar Lane Baptist		Sou. Bank & Trust Co.	861	413	19,000. <sup>00</sup>	Lots 7 & 8 Highlawn Ave. & Marion St. Also Lot 1, Arch Dr. Chick Sogs. Tp.
1042 July 7, 61	"	<del>Cancelled</del> Ollie Farnsworth R.M.C.	12-6-65 #16797	Grace Methodist of Greer, Inc. Trs.	Bank of Greer	862	329	5,000. <sup>00</sup>	3.80 Acres Taylor Rd. & Lot Adj.
1653 July 14, 61	"		7-11-73 #7383	Sat. Bt. 18-764	<del>Cancelled</del> Fidelity Fed. S. & L. Ass'n.	863	123	17,000. <sup>00</sup>	Paris Mt. Tp. Lot 13, Anacoca Lane Terre Bona,
1718 July 14, 61	"		9-5-73 #6786	Sat. Bt. 18-667	Society of Penn. Watch Tower Bible & Tract	863	63	15,800. <sup>00</sup>	11 Lynn Dr. Prop. Piedmont Corp. Part Lot 9 & All Lot 10 & Part Lot

# DIRECT or MORTGAGOR Index to Real Estate Mortgages — Greenville County, S. C.

REG. U. S. PAT. OFFICE *Chas. McCott* County Indexes Since 1888 An Identifying Trade Mark

 Open at Proper Tab according to First Letter or Letters of Name and refer to Buff Sub-Index sheet for page reference.

COTT FAMILY NAME INDEX No. 75 © 1949  
Made by The COTT Index Company, Columbus, Ohio  
Sold By Walker, Evans & Cogswell Co., Charleston, S.C. ( )

FILE NUMBER	MORTGAGORS	GIVEN NAMES	GIVEN NAMES	GIVEN NAMES	MORTGAGEES	BOOK	PAGE	Amount	BRIEF DESCRIPTION, LOCATION, ETC.
DATE OF RECORD	FAMILY NAMES	ABCDEFGHIJ	IJKLMNOP	QRSTUVWXYZ					( Not Warranted )
2396 July 22, 61	Church	<i>Cancelled</i> Donnie S. Inkerley Emc	10-16-91	Baptist Southside	# 52875 S. Bk. 126-1964 Sou. Bank & Trust Co.	863	507		Resolution - Church Bonds
2614 July 25, 61	"	<i>Cancelled</i> Ollie Farnsworth R.M.C.	4-15-65 # 28724	Overbrook Baptist	First Fed. S. & L. Ass'n.	864	57	10,000. <sup>00</sup>	DuPont Dr. Isaqueena Park Lots 3, 4 42 & 43 E. North St. &
2829 July 27, 61	"		8-16-82	<i>Cancelled</i> Fair Heights Baptist	# 3843 S. Bk. 77-1563 Fidelity Fed. S. & L. Ass'n.	864	230	18,000. <sup>00</sup>	Part Lot 1, Cor. Parkins Mill Rd.
"	"	<i>Cancelled</i> Donnie S. Inkerley Emc	8-16-82 # 3843	"	S. Bk. 77-1563	864	230		(Dakota Ave.) & Maydell St. also Lots 2, 3 & 4 Prop. W. L. Hanvey,
"	"	<i>Cancelled</i> Donnie S. Inkerley Emc	8-16-82 # 3843	"	S. Bk. 77-1563	864	230		Butler Tp.
3228 Aug. 1, 61	"	<i>Cancelled</i> Ollie Farnsworth R.M.C.	8-18-65 # 5545	Baptist, Trs. Rehobeth	Pleasant View Bank of Trav. Rest	864	496	1,167. <sup>50</sup>	3/4 Acre, Bates Tp.
3232 Aug. 1, 61	"	<i>Cancelled</i> Ollie Farnsworth R.M.C.	11-10-65 # 14386	Baptist, Trs. Southside	Peoples National Bank	864	481	5,000. <sup>00</sup>	2 Acres, Grove Tp.
3528 Aug. 4, 61	"	<i>Cancelled</i> Ollie Farnsworth R.M.C.	6/30/67	Baptist, Trs. Springe Mission Verner #579	Fidelity Fed. S. & L. Ass'n.	865	90	46,000. <sup>00</sup>	40t Augusta Rd. Augusta Place & Bailey St.
5039 Aug. 22, 61	"	<i>Cancelled</i> Ollie Farnsworth R.M.C.	9/12/68 # 6394	Overbrook Baptist	" " " "	866	499	7,000. <sup>00</sup>	Lot Verner Springs & Bleachery Rds.
5132 Aug. 23, 61	"	<i>Cancelled</i> Ollie Farnsworth R.M.C.	3-30-67 # 23434	Fork Shoals Baptist, Deac	First Fed. S. & L. Ass'n.	866	546	7,000. <sup>00</sup>	St. Isaqueena Park Lot 2, Cor. Prescott St. & E. North
6090 Sept. 5, 61	"	<i>Cancelled</i> Ollie Farnsworth R.M.C.	1-29-65 # 21417	Bethel Assembly of God, Trs.	Peoples National Bank	867	550	22,000. <sup>00</sup>	near Fork Shoals 3 Lots less part sold off at or.
6485 Sept. 8, 61	"	<i>Cancelled</i> Ollie Farnsworth R.M.C.	10/2/69 # 7950	"	Carolina Fed. S. & L. Ass'n.	868	237	7,500. <sup>00</sup>	Lot 28, Gordon St. Also Wavier
6470 Sept. 8, 61	"	<i>Cancelled</i> Ollie Farnsworth R.M.C.	7/2/69 # 192	Hill Top Free Will Baptist, Trs.	Edgar Thomas	868	135	2,400. <sup>00</sup>	Lot 28, Gordon St.
8675 Oct. 3, 61	"	<i>Cancelled</i> Ollie Farnsworth R.M.C.	6-29-78 # 39012	Mountain Springs Baptist	Trav. Rest. Fed. S. & L. Ass'n.	870	331	3,500. <sup>00</sup>	0.75 Acre Saluda Tp.
9050 Oct. 6, 61	"	<i>Cancelled</i> Donnie S. Inkerley Emc	10-19-65 # 12118	God - Mauldin, S. C. Trs.	Guy B. Foster	870	523	3,000. <sup>00</sup>	Brewertown Lots 149 & 150 Boling Circle
9928 Oct. 17, 61	"	<i>Cancelled</i> Ollie Farnsworth R.M.C.			B. C. Givens	871	441	2,063. <sup>23</sup>	Mauldin Part Tract 8, W. J. Clyde P.



# DIRECT or MORTGAGOR Index to Real Estate Mortgages — Greenville County, S. C.

REG. U. S. PAT. OFFICE *Chas. M. Catts* County Indexes Since 1888 An Identifying Trade Mark

Open at Proper Tab according to First Letter or Letters of Name and refer to Buff Sub-Index sheet for page reference.

COTT FAMILY NAME INDEX No. 75 © 1949  
Made by The Cott Index Company, Columbus, Ohio  
Sold By Walker, Evans & Cogswell Co., Charleston, S. C. ( )

FILE NUMBER	MORTGAGORS	GIVEN NAMES	GIVEN NAMES	GIVEN NAMES	MORTGAGEES	BOOK	PAGE	Amount	BRIEF DESCRIPTION, LOCATION, ETC. ( Not Warranted )
DATE OF RECORD	FAMILY NAMES	ABCDEFGHIJ	IJKLMNOP	QRSTUVWXYZ					
18974 Feb. 1, 62	Church	8/5/69	# 2962	Cancelled <i>Ollie Farnsworth R.M.C.</i>	Fidelity Fed. S. & L. Ass'n.	880	527	11,500.	Also Lots 11 & 13 Lots 6, 8 & 10 near Judson Mills
19013 Feb. 12, 62	" of	God Trav. Rest, Trs.	Concord 11-1-77 #	<i>Dannie S. Lankley R.M.C.</i>	Trav. Rest Fed. S. & L. Ass'n.	881	433	9,500.	Rd. Meadowbrook Farms, Bates Tp. Lot 12 Cor. Duncan Rd. & Williams
20121 Feb. 14, 62	<i>Cancelled Ollie Farnsworth R.M.C.</i>	7-21-65 Christ, Trs. now known as	Church of Christ Judson		First Fed. S. & L. Ass'n.	881	592	17,850.	Reeves Ests. 3 8/100 Acres Edgewood Owens &
20330 Feb. 16, 62	"	4-11-66	City Baptist Church Trav. Rst. Second Bapt.	<i>Cancelled Ollie Farnsworth R.M.C.</i>	Roper Motor Co., a Corp.	882	107	4,080.	Dr. near Trav. Rest. Bates Tp. Lot 58 Cor. McAlister St. & Forest
20964 Feb. 23, 62	"	<i>Cancelled Ollie Farnsworth R.M.C.</i>	7/9/69 # 630 Mt. Sinai Baptist, Trs.		First Fed. S. & L. Ass'n.	882	451	13,000.	Paris Mt. Tp. 1.04 Acres Roe-Ford Rd.
21233 Feb. 27, 62	"	<i>Cancelled Ollie Farnsworth R.M.C.</i>	Overbrook Baptist, Trs.		William R. Timmons, Jr.	883	37)	5,528.	Lot 47 & Part Lot 48 Prescott St.
"	"	<i>Cancelled Ollie Farnsworth R.M.C.</i>	3/24/72 # 25582		Car BK 6-239	883	37)		Isaqueena Park also Part Lot 46 Prescott St. Isaqueena Park
21786 Mch. 5, 62	"	<i>Cancelled Dannie S. Lankley R.M.C.</i>	10-16-87 # 18039 Morningside Baptist		Car BK 105-147 S.C. Carolina National Bank, Easley	883	357		Resolution - Church Bond
21772 Mch. 5, 62	"	<i>Cancelled Ollie Farnsworth R.M.C.</i>	# 13950 Methodist, Trs. Wesley Chapel		Greer Fed. S. & L. Ass'n.	883	371	3,000.	2 Acres, Butler Tp.
24554 Apr. 4, 62	"	<i>Cancelled Ollie Farnsworth R.M.C.</i>	Baptist by Deacons Shady Grove		6/13/68 # 32129 Home B. & L. Ass'n. Easley	886	297)	12,000.	2 Acres Waters of Grove Creek .54 of an acre & 2 Acres Oaklawn Tp. also 2 Acres near S.C. Hwy. # 8
"	"	<i>Cancelled Ollie Farnsworth R.M.C.</i>	6/13/68		# 32129	886	297)		
25610 Apr. 16, 62	<i>Cancelled Ollie Farnsworth R.M.C.</i>	7-12-65 # 1532	Ebenezer Welcome Baptist, Deacons		Bank of Greer	887	319	5,000.	.98 of an Acre, Highland Tp.
26515 Apr. 26, 62	"	<i>Cancelled Dannie S. Lankley R.M.C.</i>	Baptist, Deacons West G'ville	1-19-78 # 21530	Car BK 54-562 Home B. & L. Ass'n.	888	357	48,000.	Lots 24, 25, 38 & 26 Perry Ave. Ertz.
28470 May 17, 62	"	# 13472 11-29-66	<i>Cancelled Ollie Farnsworth R.M.C.</i> Baptist Union		Fidelity Fed. S. & L. Ass'n.	890	276	5,000.	3.11 Acres near Fork Shoals Rd.
29410 May 28, 62	"	Concord Methodist, Trs.			Greer Fed. S. & L. Ass'n.	891	236	14,200.	Greer, also Lot 170 Duke St. Great Lot Cor. Connecticut Ave. & Duke St.
30738 June 12, 62	"	12/3/69 # 12741	<i>Cancelled Ollie Farnsworth R.M.C.</i> Duncan Methodist, Trs.		First Fed. S. & L. Ass'n.	892	462	10,200.	Duncan Mill Village Lot Cor. Allen & Stevens Sts.

# DIRECT or MORTGAGOR Index to Real Estate Mortgages — Greenville County, S. C.

REG. U. S. PAT. OFFICE *Chas McCott* County Indexes Since 1888 An Identifying Trade Mark

Open at Proper Tab according to First Letter or Letters of Name and refer to Buff Sub-Index sheet for page reference.

COTT FAMILY NAME INDEX No. 75 © 1949  
Made by The Cott Index Company, Columbus, Ohio  
Sold By Walker, Evans & Cogswell Co., Charleston, S.C.

FILE NUMBER	MORTGAGORS	GIVEN NAMES ABCDEFGHIJ	GIVEN NAMES KLMNOP	GIVEN NAMES QRSTUVWXYZ	MORTGAGEES	BOOK	PAGE	Amount	BRIEF DESCRIPTION, LOCATION, ETC. ( Not Warranted )
30729	Church	<i>Cancelled</i> <i>Ollie Farnsworth</i> <i>R.M.C.</i>	11/4/68	Deacons	#10906 Greer Fed. S. & L. Ass'n.	892	483	3,600. <sup>00</sup>	Lot Rutherford Rd. O'Neal Tp.
June 12, 62	"	<i>Cancelled</i> <i>Donnie S. Lankley</i> <i>R.M.C.</i>	12-11-75	#15179 Trs.	Sat. Bk. 35-40 Fidelity Fed. S. & L. Ass'n.	892	557	9,800. <sup>00</sup>	Tract Highland Tp.
30837	"	<i>Cancelled</i> <i>Ollie Farnsworth</i> <i>R.M.C.</i>	7/13/67	Baptist, Deacons, Trs.	#1661 Waycross Pelzer-Williamston Bank	893	98	17,000. <sup>00</sup>	4 Acres Georgia Rd. Grove Tp.
June 13, 62	"	<i>Cancelled</i> <i>Ollie Farnsworth</i> <i>R.M.C.</i>	8/24/72	City View Baptist, Deacons	<i>O. J. Francis</i> <i>R.M.C.</i> Home B. & L. Ass'n.	893	483)	35,093. <sup>04</sup>	Lots 4, 5, 6, 7 & 8 Blk. D. Cor. Summit
31116	"	<i>Cancelled</i> <i>Ollie Farnsworth</i> <i>R.M.C.</i>	7/31/69	#2572	<i>O. J. Francis</i> <i>R.M.C.</i> Sat Bk 9-572	893	483)		St. with Y.M.C.A. St. City View, also
June 15, 62	"	<i>Cancelled</i> <i>Ollie Farnsworth</i> <i>R.M.C.</i>	10-5-71	Ft. Inn #9844	Sat Bk 2-10 Ft. Inn Fed. S. & L. Ass'n.	894	125	115,000. <sup>00</sup>	Lot Cor. Owens Lane & U. S. Hwy. 276
31668	"	<i>Cancelled</i> <i>Ollie Farnsworth</i> <i>R.M.C.</i>	10-5-71	Local Church of God of	#28056 Sat BK 47-99 Baptist Inc.	894	197	4,400. <sup>00</sup>	1 Acre Fowler St. Ft. Inn
June 22, 62	"	<i>Cancelled</i> <i>Donnie S. Lankley</i> <i>R.M.C.</i>	4-20-77	Tabernacle	Atlantic & Gulf State Ins. Co.	894	299	35,000. <sup>00</sup>	John B. Marshall, G'ville Tp. Part Tract 2 & Lot 6, on tract 2 Est.
"	"	<i>Cancelled</i> <i>Donnie S. Lankley</i> <i>R.M.C.</i>	4-20-77	#28058	Sat BK 47-101 Roper Mtr. Corp.	894	303	90,000. <sup>00</sup>	John B. Marshall, G'ville Tp. Part Tract 2 & Lot 6 on tract 2 Est.
176	"	<i>Cancelled</i> <i>Ollie Farnsworth</i> <i>R.M.C.</i>	10/29/70	Deacons	#10226 Fidelity Fed. S. & L. Ass'n.	894	322	75,000. <sup>00</sup>	Lot Tigerville, Highland Tp.
June 27, 62	"	<i>Cancelled</i> <i>Donnie S. Lankley</i> <i>R.M.C.</i>	9-12-78	Deacons	#8869 Sat BK 61-172	894	398	11,000. <sup>00</sup>	Lot Cor. Calhoun St. McCall St.
June 28, 62	"	<i>Cancelled</i> <i>Ollie Farnsworth</i> <i>R.M.C.</i>	8-9-91	#42978	Sat BK 125-1797	894	504	6,000. <sup>00</sup>	6.30 Acres G'ville-Woodruff Rd.
322	"	<i>Cancelled</i> <i>Ollie Farnsworth</i> <i>R.M.C.</i>		Bethuel Baptist, Tr	" " " "	895	35	22,000. <sup>00</sup>	3 1/2 Acres, Gantt Tp.
June 29, 62	"	<i>Cancelled</i> <i>Ollie Farnsworth</i> <i>R.M.C.</i>		Hampton Heights Baptist, Trs.	Bank of Greer	896	87	125,000. <sup>00</sup>	Lots 7, 8, 9 & 10 Lee Rd. near City
373	"	<i>Cancelled</i> <i>Ollie Farnsworth</i> <i>R.M.C.</i>	3-31-65	#27283	Citizens Bank	896	233	12,651. <sup>08</sup>	Lot 4, Weston St. Extn. Ft. Inn
June 29, 62	"	<i>Cancelled</i> <i>Ollie Farnsworth</i> <i>R.M.C.</i>		Fountain Inn Presbyterian, Deacons					

( See next page )





# DIRECT or MORTGAGOR Index to Real Estate Mortgages — Greenville County, S. C.

REG. U. S. PAT. OFFICE *Chas. McCott* County Indexes Since 1888 An Identifying Trade Mark

Open at Proper Tab according to First Letter or Letters of Name and refer to Buff Sub-Index sheet for page reference.

COTT FAMILY NAME INDEX No. 75 © 1949 Made by The Cott Index Company, Columbus, Ohio Sold By Walker, Evans & Cogswell Co., Charleston, S.C.

FILE NUMBER	MORTGAGORS	GIVEN NAMES	GIVEN NAMES	GIVEN NAMES	MORTGAGEES	BOOK	PAGE	Amount	BRIEF DESCRIPTION, LOCATION, ETC. (Not Warranted)
DATE OF RECORD	FAMILY NAMES	A B C D E F G H	I J K L M N O	P Q R S T U V W X Y Z					
9991	Church of	God - Lauren	Rd. <i>remc</i>	<i>Cancelled</i>	<i>5.25-83 #31390 of Bk. 80-1692</i>			00	Ackley Rd.
Oct. 15, 62					Fidelity Fed. S. & L. Ass'n.	904	63	32,400.	Lots 1 & E. Cor. Laurens Rd. &
10508	"	Cross Road Baptist, Deacon	<i>Cancelled</i>	<i>Cancelled</i>	Farmers Bank of S'ville	904	299	30,000.	1 Acre, Butler Tp.
Oct. 19, 62								00	2 Acres, 1 Acre, .82 of an acre &
10509	"	Methodist, Tr. # 23513	<i>Cancelled</i>	<i>Cancelled</i>	<i>Lat. Bk. 29-508</i>			00	
Oct. 19, 62					Fidelity Fed. S. & L. Ass'n.	904	340	8,700.	Lot 2, Blk. B. Croft St.
11340	"	Presbyterian Church in the U.S., Trs.	<i>Cancelled</i>	<i>Cancelled</i>	Raymond Arthur Hunt	905	155	21,740.	Rd.) near Mauldin
Oct. 29, 62								00	Lot U. S. Hwy. 276 (G'ville Laurens
11571	"	First Pentecostal Holiness Trs.	<i>Cancelled</i>	<i>Cancelled</i>	Carolina Fed. S. & L. Ass'n.	905	312	16,500.	L. O. Bayne
Oct. 31, 62								00	Lots 1 & 2 Rainbow Dr. Prop.
12166	"	Overbrook Baptist, Trs.	<i>Cancelled</i>	<i>Cancelled</i>	First Fed. S. & L. Ass'n.	906	91	12,000.	Lot 41, Prescott St. Isaqueena Park
Nov. 7, 62								00	Biltmore
12698	"	Presbyterian, Trs.	<i>Cancelled</i>	<i>Cancelled</i>	Lucy F. McCauley	906	346	6,000.	Lots 38 & 39 Bear Grass Dr.
Nov. 13, 62								00	Sec. 2, Chick Springs Tp.
14106	"	Lee Road Methodist, Trs.	<i>Cancelled</i>	<i>Cancelled</i>	Greer Fed. S. & L. Ass'n.	907	83	80,000.	Lots 31 - 41 Sec. 2, Orchard Acres
Nov. 30, 62								00	Dunklin Tp.
15048	"	Cedar Shoals Baptist	<i>Cancelled</i>	<i>Cancelled</i>	Pelzer-Williamston Bank	907	575	15,000.	2 Acres, Cooley Br. Rd. Also Lot.
Dec. 11, 62								00	
15641	"	Glassy Mtn. Baptist Board of Deacons	<i>Cancelled</i>	<i>Cancelled</i>	Greer Fed. S. & L. Ass'n.	909	361	6,000.	11 Acres, Glassy Mtn. Tp.
Dec. 18, 62								00	acre Dunklin Tp.
15925	"	Baptist, Deacons	<i>Cancelled</i>	<i>Cancelled</i>	The Belton Bank	909	488	6,000.	Lot 1 = 0.94 acres & Lot 2 = 0.51
Dec. 20, 62								00	
16192	"	Poe Methodist Trs.	<i>Cancelled</i>	<i>Cancelled</i>	First Fed. S. & L. Ass'n.	910	57	2,800.	Sec. 1, Poe Village
Dec. 27, 62								00	Part Lot 90 Cor. Third Ave. & C. St.
17025	"	City View Baptist, Deacons	<i>Cancelled</i>	<i>Cancelled</i>	Home B. & L. Ass'n.	910	452)	6,000.	Lots 4, 5, 6, & 7, & 8 Summit St. &
Jan. 5, 63								00	Y.M.C.A. St. Lot 125 Parker Rd. &
"	"	"	"	"	"	"	"	00	Y.M.C.A. St. Lot 3, Y.M.C.A. st.
"	"	"	"	"	"	"	"	00	City View
"	"	"	"	"	"	"	"	00	"
17424	"	Baptist Tabernacle	<i>Cancelled</i>	<i>Cancelled</i>	Roper Motor Co. A Corp.	911	75	28,755	Lots 1 thru 5 & Extn. to rear of.
Jan. 10, 63								00	Lot 5, also Lot 6, White Horse Rd. &
16940	"	Bd. of Education of the S.E. Jurisdiction of Methodist S.C. Conference	<i>Cancelled</i>	<i>Cancelled</i>	Fidelity Fed. S. & L.	910	421	176,000	2.60 Acres Easley Br. Rd.
Jan. 4, 1963								00	+ 226 Acres Matthews Creek
								00	300 Acres, Green Hwy, Cleveland Sp.

# DIRECT or MORTGAGOR Index to Real Estate Mortgages — Greenville County, S. C.

REG. U. S. PAT. OFFICE *Chas. McCott* County Indexes Since 1888 An Identifying Trade Mark


Open at Proper Tab according to First Letter or Letters of Name and refer to Buff Sub-Index sheet for page reference.

COTT FAMILY NAME INDEX No. 75 © 1949  
Made by The Cott Index Company, Columbus, Ohio  
Sold By Walker, Evans & Cogswell Co., Charleston, S.C. ( )

FILE NUMBER	MORTGAGORS FAMILY NAMES	GIVEN NAMES ABCDEFGHIJ	GIVEN NAMES JKLMNO	GIVEN NAMES PQRSTUVWXYZ	MORTGAGEES	BOOK	PAGE	Amount	BRIEF DESCRIPTION, LOCATION, ETC. ( Not Warranted )
DATE OF RECORD									
17611 Jan. 11, 63	Church	<i>Cancelled</i> Ollie Farnsworth Ritm. C.	(Julian) Julian Ave, Baptist, Trs.	4-18-67	#25127 Carolina Fed. S. & L. Ass'n.	911	152	00 6,800.	(Julian) Ave. Part Lots 23, 24, 25, & 26 Julien
17610 Jan. 11, 63	"		Greenville-Paris of God Board of Trs.		" " " "	911	155	00 13,900.	Lot Lee Road - Paris, Chick Spgs. Tp.
17907 Jan. 15, 63	"	<i>Cancelled</i> Ollie Farnsworth Ritm. C.	8-25-65 Baptist, Deacons Sans Souci	#6252	First Fed. S. & L. Ass'n.	911	344)	00 60,000.	Lots 201, 202 & strip Cor. Buncombe Rd. & North Franklin Rd. also Lot 220 Franklin Rd.
18195 Jan. 18, 63	"	<i>Cancelled</i> Donnie S. Tankersley Ritm. C.	2-19-74 #20631 Baptist by Deacons West G'ville	7-2-72 Sat. Bk 21-474	Home B. & L. Ass'n. Easley	911	495	00 7,000.	Lots 24, 25, 38, & 26 Perry Ave. Extr.
18703 Jan. 23, 63	"		7/26/67 #2992 Aldersgate Methodist, Trs.	<i>Cancelled</i> Ollie Farnsworth Ritm. C.	First Fed. S. & L. Ass'n.	912	189	00 96,500.	Edwards Rd. 9.86 Acres less lots sold off
19256 Jan. 30, 63	"		Aiken Chapel Baptist	<i>Cancelled</i> Donnie S. Tankersley Ritm. C.	5-11-73 #32337 Sat. Bk-16-95 Home B. & L. Ass'n.	912	461	00 24,000.	Chick Springs Tp. 3.04 Acres & 1.55 Acres
19339 Jan. 31, 63	"		6-8-76 #31932 Fairfield McClellan Presby.	<i>Cancelled</i> Donnie S. Tankersley Ritm. C.	Sat. Bk. 39-193 The Board of National Missions of the United Presbyterian Church in the U.S. of Amer.	912-	489)	00 1,250.	Lot Cor. Hampton Ave. & Lloyd Sts.
19949 Feb. 7, 63	"	<i>Cancelled</i> Donnie S. Tankersley Ritm. C.	6-8-76 #31932 Methodist	8-26-75 St. John	Sat. Bk. 32-563 Robert O. Davis	913	273	00 6,000.	Pine Creek Dr. 2.75 Acres Crestfield Rd. &
21142 Feb. 20, 63	"		Conestee of God Mission, Tr.		Guy B. Foster	914	299	00 7,500.	Butler Tps. Lots 5, 6 & 7 Conestee Rd. Gantt &
21198 Feb. 21, 63	"		4/11/72 #27496 Hilltop Ave. Baptist, Trs.	<i>Cancelled</i> Ollie Farnsworth Ritm. C.	Sat Bk 6-504 Carolina Fed. S. & L. Ass'n.	914	356	00 8,000.	Lot 26 & Part Lot 27 Hilltop Ave.
21758 Feb. 27, 63	"	<i>Cancelled</i> Ollie Farnsworth Ritm. C.	Baptist (Board of Deacons) Washington	#9253 C. 10-6-66	Pelzer-Williamston Bank	915	10	00 4,000.	5.70 Acres & .77 Acre Oaklawn Tp.
23045 Mch. 13, 63	"	<i>Cancelled</i> Ollie Farnsworth Ritm. C.	6-23-65 Trst.	#35948	Palmetto State Life Ins. Co.	916	80	00 30,000.	named (Iselin St) Woodside Mills Lot First St. (Curtis St.) & un-
23261 Mch. 15, 63	"		Columbia Baptist	<i>Cancelled</i> Donnie S. Tankersley Ritm. C.	5-8-76 #28555 Sat. Bk. 38-356 Laurens Fed. S. & L. Ass'n.	916	265	00 60,000.	1.26 Acres & 5.02 Acres, Dunklin Tp.
24150 Mch. 25, 63	"		Assembly of God/of the Dist. of S.C.		Fidelity Fed. S. & L. Ass'n.	917	16	00 3,500.	Lot 156, Main St. Conestee,

# DIRECT or MORTGAGOR Index to Real Estate Mortgages — Greenville County, S. C.

REG. U. S. PAT. OFFICE *Chas. McCott* County Indexes Since 1888 An Identifying Trade Mark

 Open at Proper Tab according to First Letter or Letters of Name and refer to Buff Sub-Index sheet for page reference.

COTT FAMILY NAME INDEX No. 75 © 1949  
Made by The Cott Index Company, Columbus, Ohio  
Sold By Walker, Evans & Cogswell Co., Charleston, S.C.

FILE NUMBER	MORTGAGORS	GIVEN NAMES	GIVEN NAMES	GIVEN NAMES	MORTGAGEES	BOOK	PAGE	Amount	BRIEF DESCRIPTION, LOCATION, ETC. (Not Warranted)
DATE OF RECORD	FAMILY NAMES	ABCDEFGHIJ	IJKLMNOP	QRSTUVWXYZ					
24139 Mch. 25, 63	Church	<i>Cancelled</i> <i>Ollie Farmwright</i> <i>R.M.C.</i>	Baptist (White Horse Road)		#943 Sat. Bk 1-125			00	& Curtis St.
24480 Mch. 28, 63	"		7/9/71 5-1-2001	Tabernacle	Carolina Fed. S. & L. Ass'n. #37954 Sat Bk 233-930	916	571	5,000.	Lots 2 & 6 Cor. Old Easley Br. Rd.
26740 Apr. 19, 63	"		El Bethel Baptist 8-4-75 Sat. Bk. 32-112	<i>Cancelled</i> <i>Annice S. Lankersley</i> <i>R.M.C.</i>	Greer Fed. S. & L. Ass'n. #2984 Church, Trs.	917	219	5,500.	Trotter St., Greer Lot Cor. Pennsylvania Ave. &
27476 Apr. 26, 63	"	<i>Cancelled</i> <i>Ollie Farmwright</i> <i>R.M.C.</i>	Hampton Ave. of Christ, Trs. 8-26-65 #6399		First Pentecostal Holiness	919	409	6,000.	Lot Cor. Echols St. & Hampton Ave.
27702 Apr. 29, 63	"	<i>Cancelled</i> <i>Ollie Farmwright</i> <i>R.M.C.</i>	City Baptist, Deacons, Trs. #7722		Kate Martin Young	920	256	3,275.	Summit St. City View Lot 26, Blk. E. Cor. Y.M.C.A. St. &
27944 May 1, 63	"		Baptist, Deacons 9-20-66 Slater		Trav. Rest Fed. S. & L. Ass'n.	920	368	5,500.	Lot 1, Whitney St., Blk. B. Slater
27944 May 1, 63	"		Lee Road Baptist		Bank of Greer	920	511	15,000.	Bond Issue Resolution
27966 May 1, 63	"		" " "		" " "	920	513	80,000.	" " "
27966 May 1, 63	"		11/3/67 #13022		Calvin Company <i>Cancelled</i> <i>Ollie Farmwright</i> <i>R.M.C.</i>	920	562	25,000.	Pettigru St. Boyce Add. Lot 1, Blk. 2, Cor. Broadus Ave. &
28261 May 3, 63	"		Fourth Presbyterian of G'ville, Inc. #14153. 11-15-67	<i>Cancelled</i> <i>Ollie Farmwright</i> <i>R.M.C.</i>	" "	920	565	25,000.	Lot Knollwood Dr. North of Mauldin
28664 May 8, 63	"		Grace Covenant Presbyterian, Inc. R.M.C. 7-8-82 #630	<i>Cancelled</i> <i>Annice S. Lankersley</i> <i>R.M.C.</i>	Sat Bk. 77-939	921	193	300,000.	Lot 1, Augusta Rd. Lot 1 & Part Lot 2 & also Lot Adj.
28905 May 10, 63	"	<i>Cancelled</i> <i>Ollie Farmwright</i> <i>R.M.C.</i>	Augusta Heights Baptist		Fidelity Fed. S. & L. Ass'n.	921	408	10,000.	Highland Tp. Trav. Rest Lot Cor. Old State Rd. & Ridge Rd.
29499 May 16, 63	"		Baptist Tigerville		Greer Fed. S. & L. Ass'n.	921	586	3,000.	1 Acre White Horse Rd. 5 Acres
29512 May 16, 63	"	<i>Cancelled</i> <i>Ollie Farmwright</i> <i>R.M.C.</i>	Baptist Sat Bk 4-147		Peoples National Bank	922	300	4,000.	Lot Bethany Rd. Bates Tp.
29816 May 20, 63	"		Bethany Baptist, Deacons 7-12-66 #1428	<i>Cancelled</i> <i>Ollie Farmwright</i> <i>R.M.C.</i>	Trav. Rest Fed. S. & L. Ass'n.	922	309	15,000.	Lot Lowndes Hill Rd.
29816 May 20, 63	"		7-31-67 #3395	<i>Cancelled</i> <i>Ollie Farmwright</i> <i>R.M.C.</i>	First Fed. S. & L. Ass'n.	922	551	40,000.	4.70 Acres Ansel School Rd. O'Neal Tp.
	"		First of Nazarene		Greer Fed. S. & L. Ass'n.	922	557	15,867.	Hubert St., Greer Lot between West Poinsett St. &
	"		8/27/69 #4961	<i>Cancelled</i> <i>Ollie Farmwright</i> <i>R.M.C.</i>	" " " "				

# DIRECT or MORTGAGOR Index to Real Estate Mortgages — Greenville County, S. C.

REG. U. S. PAT. OFFICE *Casey McClellan* County Indexes Since 1888 An Identifying Trade Mark

Open at Proper Tab according to First Letter or Letters of Name and refer to Buff Sub-Index sheet for page reference.

COTT FAMILY NAME INDEX No. 75 © 1949  
Made by The Cott Index Company, Columbus, Ohio  
Sold By Walker, Evans & Cogswell Co., Charleston, S.C. ( )

FILE NUMBER DATE OF RECORD	MORTGAGORS FAMILY NAMES	GIVEN NAMES ABCDEFGHIJ	GIVEN NAMES JKLMNO	GIVEN NAMES PQRSTUVWXYZ	MORTGAGEES	BOOK	PAGE	Amount	BRIEF DESCRIPTION, LOCATION, ETC. ( Not Warranted )
29921 May 21, 63	Church	9/17/71 Edwards Rd. Baptist, Trs.		Cancelled <i>Ollie Farnsworth R.M.C.</i>	Sat. Bk 2-473 First Fed. S. & L. Ass'n.	923	25)	00 291,000.	Lots 104, 105, 106 & 107 Tract A.
"	"	# 8208	"	Cancelled <i>Ollie Farnsworth R.M.C.</i>	" " " "	923	25)		Sec. 1, Lot 213 Sec. 5, strip & unnumbered Lot Botany Woods
30013 May 22, 63	" of	5-2-67 God Simpsonville, S. C. Trs.	# 26416	Cancelled <i>Ollie Farnsworth R.M.C.</i>	First Fed. S. & L. Ass'n.	923	93)	00 9,000.	Lot 78 First St. Woodside Mills
"	"	5-2-67	# 26416	Cancelled <i>Ollie Farnsworth R.M.C.</i>	" " " "	923	93)		S'ville, also Lob Cor. South & Cox Sts. S'ville
30688 May 29, 63	"	1-2-70 God O'Neal, Trs.	# 14917	Poe Baptist Cancelled <i>Ollie Farnsworth R.M.C.</i>	Fidelity Fed. S. & L. Ass'n. Martin A. Jordan	923	554	00 70,000.	Third Ave. F.W.Poe Mfg. Co. Lots 91, 75-A, 75-B, Cor. B. St. &
31612 June 7, 63	" of	Bleachery Baptist Union	# 112/71	Cancelled <i>Ollie Farnsworth R.M.C.</i>	Greer Fed. S. & L. Ass'n.	925	273)	00 8,000.	75/100 acre O'Neal Tp. Lot 1 Cor Brooks Ave. & Cooper St.
32274 June 13, 63	"	7-22-93 Northside Methodist, Trs.	# 47861	Cancelled <i>Donnie S. Lankley R.M.C.</i>	Sat BK 142-1828 Fidelity Fed. S. & L. Ass'n.	925	481	00 199,000.	Lot 2, Bud St. & Lot 3, Brooks Ave. Union Bleachery Village 2 Lots Summit Dr. less strip
32623 June 17, 63	"	Methodist Ft. Inn. Tr			John Harris	926	353	00 7,000.	Lot Western St. Ft. Inn
143 June 26, 63	"	# 22462 John Knox Presbyterian	Sat. Bk. 13-593	Cancelled <i>Donnie S. Lankley R.M.C.</i>	First Fed. S. & L. Ass'n.	926	533	00 208,000.	Butler Tp. 6.21 Acres Lake Fairfield Dr.
373 June 28, 63	"	2-8-73 Faith Methodist	Cancelled <i>Donnie S. Lankley R.M.C.</i>	3-8-82 # 19981	Sat BK. 76-1011 Dee A. Wood	927	413	00 15,000.	Est. Chick Spgs. Tp. Lots 22 & 23, Judson Ave. J. A. Wood
1042 July 8, 63	"	# 9860 Gum Springs Pentecostal Holiness, Trs.	10-27-69	Cancelled <i>Ollie Farnsworth R.M.C.</i>	Woodruff Fed. S. & L. Ass'n.	928	41	00 11,700.	0.72 Acres O'Neal Tp.
1506 July 11, 63	"	Enoree Fork Baptist, Trs. Deacons			Greer Fed. S. & L. Ass'n.	928	157	00 20,000.	5 3/4 Acres, Chick Springs Tp.
1700 July 12, 63	"	6/17/70 God - Slater, Trs.	# 27815	Cancelled <i>Ollie Farnsworth R.M.C.</i>	First Fed. S. & L. Ass'n.	929	299	00 6,700.	Woodland Rd. Lot Cor. Talley Br. Rd. &
3090 July 26, 63	" of	8-25-80 Fellowship Baptist, Trs.	# 5586	Cancelled <i>Donnie S. Lankley R.M.C.</i>	Sat BK 71-990 Polina Fed. S. & L. Ass'n.	930	187	00 9,900.	Greenway Court Lot 17, Cor. Collinwood



# DIRECT or MORTGAGOR Index to Real Estate Mortgages — Greenville County, S. C.

REG. U. S. PAT. OFFICE *Chas. McCott* County Indexes Since 1888 An Identifying Trade Mark


Open at Proper Tab according to First Letter or Letters of Name and refer to Buff Sub-Index sheet for page reference.

COTT FAMILY NAME INDEX No. 75 © 1949  
Made by The Cott Index Company, Columbus, Ohio  
Sold By Walker, Evans & Cogswell Co., Charleston, S.C.

FILE NUMBER	DATE OF RECORD	MORTGAGORS FAMILY NAMES	GIVEN NAMES ABCDEFGHIJ	GIVEN NAMES JKLMNO	GIVEN NAMES PQRSTUVWXYZ	MORTGAGEES	BOOK	PAGE	Amount	BRIEF DESCRIPTION, LOCATION, ETC. ( Not Warranted )
11690	Nov. 18, 63	Church	<i>Cancelled</i> Donnie S. Lankley <i>RM.C.</i>	Methodist, Trs.	1-31-1971 # 3594	Trav. Rest First Fed. S. & L. Ass'n.	941	29	50,000.	Trav. Rest Lot U. S. Hwy. 276 Geer Hwy. at
15904	Dec. 2, 63	"	<i>Cancelled</i> Ollie Farnsworth <i>RM.C.</i>	Board of Deacons Locust Hill Baptist	1/25/68 # 19880	The Peoples National Bank	942	227	20,000.	3.80 Acres O'Neal Tp.
16739	Dec. 10, 63	"	<i>Cancelled</i> Donnie S. Lankley <i>RM.C.</i>	6/13/74 # 31880 Forthgate Baptist, Trs.	Sat. Bl. 23.810	Eugene E. Stone 3rd. et al	943	93	5,500.	Lot Summit Dr. City
17951	Dec. 21, 63	"	<i>Cancelled</i> Donnie S. Lankley <i>RM.C.</i>	Episcopal St. Francis	4-18-83 # 26938	Fidelity Fed. S. & L. Ass'n.	944	221	102,750.	6.65 Acres Edwards Rd. Butler Tp.
19103	Jan. 7, 64	"		Ft. Inn Wesleyan Methodist		Citizens Bank	945	234	3,600.	Ft. Inn Lot Cor. Church St. & Second St.
19666	Jan. 13, 64	"	<i>Cancelled</i> Donnie S. Lankley <i>RM.C.</i>	6-27-78 # 39012 Mountain Springs Baptist	8-27-78 # 39012	Guy B. Foster	945	546	685.	Brewertown Lots 149 & 150 Boling Circle
19946	Jan. 15, 64	"	<i>Cancelled</i> Ollie Farnsworth <i>RM.C.</i>	Memorial Baptist, Deacons Wrenn	7/20/67 # 2437	First Fed. S. & L. Ass'n.	946	88	10,000.	Subd. Lots 42 & 43 Marlin St. J. M. Perry
20147	Jan. 17, 64	"	<i>Cancelled</i> Donnie S. Lankley <i>RM.C.</i>	of God, Trs.	2-9-79 # 23295	First Fed. S. & L. Ass'n.	946	213	110,000.	Tremont Ave. & Walnut St. Lots 18, 19 & 20 Blk. E. Cor.
20813	Jan. 24, 64	"		Baptist Poplar Springs Sou. Bank & Trust Co.			946	587		Church Bond Issue Resolution
21526	Jan. 30, 64	"	<i>Cancelled</i> Ollie Farnsworth <i>RM.C.</i>	# 8646 of the World, Trs. Manuel Temple Pentecostal Assembly	9/22/71 Sat. Bl. 2-529	Home B. & L. Ass'n.	947	362	5,000.	Part Lot 92, Gantt Tp. Brookwood
22512	Feb. 10, 64	"		1-8-82 # 15691 First Baptist of Taylors, Deacons	<i>Cancelled</i> Donnie S. Lankley <i>RM.C.</i>	First Fed. S. & L. Ass'n.	948	343	271,000.	Chick Springs Tp. Lot West Main St. Taylors
22673	Feb. 11, 64	"	<i>Cancelled</i> Ollie Farnsworth <i>RM.C.</i>	# 28673 Baptist (Col.) Reedy River	5-25-67 # 28673	Fidelity Fed. S. & L. Ass'n.	948	462	6,000.	Conestee Rd. & New Parkins Mill Rd. 3.78 Acres less lot Cor. Mauldin
23209	Feb. 17, 64	"	<i>Cancelled</i> Ollie Farnsworth <i>RM.C.</i>	5-21-65 Allen Temple African Methodist	# 32425	Fidelity Fed. S. & L. Ass'n.	949	279	10,000.	Lot Cor. Green Ave. & Vardry St.
24388	Feb. 27, 64	"		7-27-66 1st, Deacons Roper Mtn.	<i>Cancelled</i> Ollie Farnsworth <i>RM.C.</i>	Peoples National Bank	950	338	15,000.	Rd. Butler Tp. 6 Acres Cor. Congaree Rd. & Roper Mtn.
24886	Mch. 4, 64	" of	<i>Cancelled</i> Ollie Farnsworth <i>RM.C.</i>	7-13-65 State, Trs.	# 1634	" " "	951	96	29,000.	Woodland Way Lot 5, Cor. McDaniel Ave. &
25489	Mch. 9, 64	" of		8-11-64 # 4204 God of Prophecy, Trs.	<i>Cancelled</i> Ollie Farnsworth <i>RM.C.</i>	Fidelity Fed. S. & L. Ass'n.	951	442	2,000.	Lot near Cor. Maple St. & Oak

# DIRECT or MORTGAGOR Index to Real Estate Mortgages — Greenville County, S. C.

REG. U. S. PAT. OFFICE *Chas McCott* County Indexes Since 1888 An Identifying Trade Mark

 Open at Proper Tab according to First Letter or Letters of Name and refer to Buff Sub-Index sheet for page reference.


COTT FAMILY NAME INDEX No. 75 © 1949  
Made by The Cott Index Company, Columbus, Ohio  
Sold By Walker, Evans & Cogswell Co., Charleston, S. C.

FILE NUMBER	MORTGAGORS	GIVEN NAMES	GIVEN NAMES	GIVEN NAMES	MORTGAGEES	BOOK	PAGE	Amount	BRIEF DESCRIPTION, LOCATION, ETC.
DATE OF RECORD	FAMILY NAMES	ABCDEFGHIJ	IJKLMNOP	QRSTUVWXYZ					( Not Warranted )
26051	Church			<i>Cancelled 8-7-77 #3777 Sat BK 67-1559</i>				00	80 & 81 Casa Loma Est. Paris Mt. Tp.
Mch. 13, 64		Buncombe Road Baptist, Trs.		<i>Donnie S. Lankersley</i>	Greer Fed. S. & L. Ass'n.	952	197	6,000.	lots 52, 53, 54, 57, 58, 59, 60,
26259	"	<i>Cancelled</i>			#13872 Sat. Bk 34-609			00	
Mch. 16, 64	"	<i>Donnie S. Lankersley</i>	11-26-75	Washington	Greer Fed. S. & L. Ass'n.	952	299	150,000.	Prop. State Hwy. 14 O'Neal Tp.
26852	"			F.B.H. Church				00	
Mch. 23, 64	"			St. Peter	George F. Townes, as Atty.	953	63	1,000.	2 Lots Pine & Beech Sts. City
28164	"							00	
Apr. 3, 64	"	Baptist Goodwill Center, Trs.			Baptist Foundation of S.C. Inc.	954	245)	30,000.	Lot Fleming St. City also Park
"	"	"	"	"	"	954	245)		Lowndes Hill Trading Center, also Lot Adj.
29262	"	<i>For discharge of bonds see A.C.M. Book 133 pp. 1-675</i>		Northeast of Christ 805	Worth, Texas Tarrant State Bank, Fort	955	324		Bond Resolution
Apr. 15, 64	"	<i>For discharge of bonds see A.C.M. Book 133 pp. 1-678</i>		"	Neal Marshall, Bond Trustee	955	313		First Mortgage Bond Indenture
29261	"	<i>For discharge of bonds see A.C.M. Book 133 pp. 1-678</i>		"	Sat BK 12-506			00	
Apr. 15, 64	"	<i>For discharge of bonds see A.C.M. Book 133 pp. 1-678</i>		"	Fidelity Fed. S. & L. Ass'n.	956	406	9,000.	Lot Ackley Rd.
30332	"	<i>For discharge of bonds see A.C.M. Book 133 pp. 1-678</i>		"	<i>Cancelled Sat BK 44-738</i>			72	Dr. Grand View Hgts.
Apr. 27, 64	"	<i>For discharge of bonds see A.C.M. Book 133 pp. 1-678</i>		"	S. B. Grastie	957	13	20,111.	Lot 7, 8, & 9 Cor. Mae Dr. & Orchid
30614	"	<i>For discharge of bonds see A.C.M. Book 133 pp. 1-678</i>		"				00	
Apr. 29, 64	"	<i>For discharge of bonds see A.C.M. Book 133 pp. 1-678</i>		"	M. L. Lanford, Jr. et al	957	375	4,000.	Lot 51, Sec. 2, White Horse Hgts.
31241	"	<i>For discharge of bonds see A.C.M. Book 133 pp. 1-678</i>		"	3-7-75 #20685 Sat. Bk. 28-801			00	
May 5, 64	"	<i>For discharge of bonds see A.C.M. Book 133 pp. 1-678</i>		"	Fidelity Fed. S. & L. Ass'n.	957	422)	55,700.	Part Lot 70, Sec. 1, Creek Shoals
31240	"	<i>For discharge of bonds see A.C.M. Book 133 pp. 1-678</i>		"	<i>Cancelled</i>			00	
May 5, 64	"	<i>For discharge of bonds see A.C.M. Book 133 pp. 1-678</i>		"	3-7-75 #20685 Sat. Bk. 28-801	957	422)		Dr. Fresh Meadow Farms, Gantt Tp.
"	"	<i>For discharge of bonds see A.C.M. Book 133 pp. 1-678</i>		"	<i>Cancelled</i>			00	
"	"	<i>For discharge of bonds see A.C.M. Book 133 pp. 1-678</i>		"	3-7-75 #20685 Sat. Bk. 28-801	957	422)		also Lots 28, 29, 67, & Part Lot 8
"	"	<i>For discharge of bonds see A.C.M. Book 133 pp. 1-678</i>		"	<i>Cancelled</i>			00	Grove Rd. Grove Hills
"	"	<i>For discharge of bonds see A.C.M. Book 133 pp. 1-678</i>		"	<i>Cancelled</i>			00	" " " " " adj.
31389	"	<i>For discharge of bonds see A.C.M. Book 133 pp. 1-678</i>		"	Baptist Convention			00	Lowndes Hill Trading Center also lot
May 6, 64	"	Baptist Goodwill Center, Tr.			Home Mission Board of the Sou.	957	439	3,000.	Lot Fleming St. Lot - Park on Map
31343	"	<i>Cancelled</i>			<i>Sat. Bk. 38-856</i>			00	Arch St.
May 6, 64	"	<i>Donnie S. Lankersley</i>		#30691	Carolina Fed. S. & L. Ass'n.	957	447	38,900.	Lots 1 & 2, Blk. C. Willis Ave. &



# DIRECT or MORTGAGOR Index to Real Estate Mortgages — Greenville County, S. C.

REG. U. S. PAT. OFFICE *Chas. M. Cott* County Indexes Since 1888 An Identifying Trade Mark

 Open at Proper Tab according to First Letter or Letters of Name and refer to Buff Sub-Index sheet for page reference.

COTT FAMILY NAME INDEX No. 75 © 1949  
Made by The Cott Index Company, Columbus, Ohio  
Sold By Walker, Evans & Cogswell Co., Charleston, S.C. ( )

FILE NUMBER DATE OF RECORD	MORTGAGORS FAMILY NAMES	GIVEN NAMES ABCDEFGHIJ	GIVEN NAMES JKLMNO	GIVEN NAMES PQRSTUVWXYZ	MORTGAGEES	BOOK	PAGE	Amount	BRIEF DESCRIPTION, LOCATION, ETC. ( Not Warranted )
31776 May 11, 64	Church	5-6-66	#31857	<del>Cancelled</del> Ollie Farnsworth R.M.C.	Mary W. Breazeale	958	229	27,000. <sup>00</sup>	Lot 57 Augusta Rd. Crescent Terrace
32967 May 21, 64	"	<del>Cancelled</del> Ollie Farnsworth R.M.C.	3-4-66 #25501	Park Baptist Piedmont	School Dist. G'ville Co.	959	307	1,000. <sup>00</sup>	3.3 Acres Davis Ave. Chick Spgs. Tp.
33690 May 28, 64	"	<del>Cancelled</del> Donnie S. Lankley R.M.C.	8-11-83 #4985	McCarter Presbyterian, Trs.	Fidelity Fed. S. & L. Ass'n.	960	200	13,000. <sup>00</sup>	Butler Tp. Lot 45, Shannon Dr. McSwain Gardens
34537 June 5, 64	"	1-26-77 #	19747	<del>Cancelled</del> Donnie S. Lankley R.M.C.	Grastie	961	47	7,000. <sup>00</sup>	Grandview Hgts. Lots 7, 8, & 9 Mae Dr. & Orchard Dr.
35382 June 15, 64	"	7-24-73 #	2407	Eleemasnary Corp. <del>Cancelled</del> Donnie S. Lankley R.M.C.	First Fed. S. & L. Ass'n.	962	19	60,000. <sup>00</sup>	Ebaugh Ave. East Park Lots 76, 75, Part Lot 74 & strip
36292 June 23, 64	"	<del>Cancelled</del> Ollie Farnsworth R.M.C.	1-17-66	Ave. Baptist, Trs. Washington	Trav. Rest Fed. S. & L. Ass'n.	962	557	18,500. <sup>00</sup>	2 Acres White Horse Rd. also Lot Adj.
36567 June 25, 64	"	<del>Cancelled</del> Donnie S. Lankley R.M.C.	Forest Presbyterian	Shannon	Fidelity Fed. S. & L. Ass'n.	963	115	24,600. <sup>00</sup>	1.45 Acres Garlington Rd. Butler Tp.
315 June 29, 64	"	<del>Cancelled</del> Donnie S. Lankley R.M.C.	Methodist, Trs.	St. John	Cameron-Brown Co.	963	311	12,150. <sup>00</sup>	Lot 202 South Forest Est. Add. #1
417 June 30, 64	"	<del>Cancelled</del> Ollie Farnsworth R.M.C.	5/15/70	Baptist, Trs. Sou. Bleachery	Greer Fed. S. & L. Ass'n.	963	524	40,000. <sup>00</sup>	Taylor's Lot Cor. Bridges Rd. & Black Top Rd.
420 June 30, 64	"	<del>Cancelled</del> Ollie Farnsworth R.M.C.	10/9/68	Baptist of S'ville Temple	Farmers Bank of S'ville	963	497	15,000. <sup>00</sup>	South St. & First Rd. S'ville
545 July 1, 64	"	<del>Cancelled</del> Ollie Farnsworth R.M.C.	12/4/72	Road Baptist West Parker	Bank of Trav. Rest	964	22	7,300. <sup>00</sup>	Lot West Parker Road
1956 July 15, 64	"	<del>Cancelled</del> Ollie Farnsworth R.M.C.	10/13/67	Deacons New Forksville Baptist	Ft. Inn Fed. S. & L. Ass'n.	965	197	4,000. <sup>00</sup>	5.33 Acres, Dunklin Tp.
2212 July 17, 64	"	Assembly of God, Trs. S. C. Dist.			Carolina Fed. S. & L. Ass'n.	965	362	7,000. <sup>00</sup>	2 Acres Austin Tp.
2204 July 17, 64	"	<del>Cancelled</del> Ollie Farnsworth R.M.C.	5-24-65	#32784 Franklin Baptist, Deacons	First Fed. S. & L. Ass'n.	965	380	7,500. <sup>00</sup>	near City Lot Cor. Stafford & Tremont Sts.
2313 July 20, 64	"	4/17/68 #26973		formerly G'ville Dist. (Trsutees) District Methodist, Piedmont	Dora Brewer <del>Cancelled</del> Ollie Farnsworth R.M.C.	965	491	1,600. <sup>00</sup>	Lot Echols St.
2805 July 23, 64	"	<del>Cancelled</del> Ollie Farnsworth R.M.C.	5/19/90	#25190 New Pilgrim Baptist, Deacons	Ft. Inn Fed. S. & L. Ass'n.	966	160	6,500. <sup>00</sup>	S'ville, Austin Tp. 2 Acres clear Springs Rd.



# DIRECT or MORTGAGOR Index to Real Estate Mortgages — Greenville County, S. C.

REG. U. S. PAT. OFFICE *Chas. M. Cott* County Indexes Since 1888 An Identifying Trade Mark

Open at Proper Tab according to First Letter or Letters of Name and refer to Buff Sub-Index sheet for page reference.

COTT FAMILY NAME INDEX No. 75 © 1949  
Made by The Cott Index Company, Columbus, Ohio  
Sold By Walker, Evans & Cogswell Co., Charleston, S.C.

FILE NUMBER	MORTGAGORS	GIVEN NAMES	GIVEN NAMES	GIVEN NAMES	MORTGAGEES	BOOK	PAGE	Amount	BRIEF DESCRIPTION, LOCATION, ETC.
DATE OF RECORD	FAMILY NAMES	ABCDEFGHIJ	IJKLMNOP	QRSTUVWXYZ					( Not Warranted )
9869 Oct. 1, 64	Church	<i>Cancelled</i> Ollie Farnsworth R.M.C. #27182 4/19/68		Baptist Park Place	Peoples National Bank	974	7	10,000. <sup>00</sup>	Buncombe Rd. Park Place Lots 5, 6, & 7, Blk. E. New
9909 Oct. 1, 64	"		Maple Heights	Baptist	Sou. Bank & Trust Co.	974	33		Bond
10723 Oct. 9, 64	"	9/20/67 #8531		Apostolic Faith of G'ville, S. C.	Thomas T. Ridley <i>Cancelled</i> Ollie Farnsworth R.M.C.	974	497	4,100. <sup>00</sup>	Bryson Prop. on State Hwy. #13 Lots 2 & 3 & strip adj. Mrs. R. J.
10851 Oct. 12, 64	"	<i>Cancelled</i> Dannie S. Lankley R.M.C.		Alabama Ave. Baptist	Fidelity Fed. S. & L. Ass'n.	975	1	79,000. <sup>00</sup>	Welcome Rd. G'ville Tp. Lots 7, 8, & 9 Cor. Alabama Ave. &
10854 Oct. 12, 64	"	<i>Cancelled</i> Dannie S. Lankley R.M.C.		Baptist by Trs. & Deacons White Oak	8-27-79 #6867 <i>Cancelled</i> Set OK 68-149	974	569	240,000. <sup>00</sup>	Hampton Blvd. & White Oak Dr. Butler Tp. Lots & Tracts U. S. Hwy. Wade
11093 Oct. 14, 64	"	2-1-77 <i>Cancelled</i> Dannie S. Lankley R.M.C.		Bethel Baptist	3269 Sat. BK. 50-43 Bethel Chapel	975	125	100,000. <sup>00</sup>	Cor. Sulphur Spring Rd. & Haynesworth Rd. Part Lot 5 & Part of 10 Acre tract
11327 Oct. 16, 64	"			Overbrook Gospel Chapel	Stewart Foundation	975	312	8,500. <sup>00</sup>	Hill Rd. also Lot 84 Overbrook Rd. Lots 85 & 86 Overbrook Rd. Lowndes
12046 Oct. 23, 64	"	9-1-81 #5703 <i>Cancelled</i> Dannie S. Lankley R.M.C.		Greer Southside Baptist, Inc.	Bank of Greer, Greer, S. C. Set BK 75-105	976	195)	13,900. <sup>00</sup>	Lots 6 & 5 Brushy Creek Rd. Chick Springs Tp. Lots 1, 2, 3, 4 & 7 Cor. James St. & S. Main St. Greer
12456 Oct. 27, 64	"	9-1-81 #5703 <i>Cancelled</i> Dannie S. Lankley R.M.C.		Good Will Center, Trs.	Bank of Greer, Greer, S. C. Set BK 75-105	976	195)		Trading Center & Lot Adj. Lot Fleming St. Lot Part Lowndes Hill
13120 Nov. 3, 64	"	<i>Cancelled</i> Ollie Farnsworth R.M.C.	6-29-66	The Baptist Inc. Comm.	Baptist Foundation of S. C. Inc.	976	309	3,000. <sup>00</sup>	Lot Fleming St. Lot Part Lowndes Hill
13275 Nov. 4, 64	"	<i>Cancelled</i> Ollie Farnsworth R.M.C.	8-31-66	Marietta Revival Center,	James Norman Cleveland 2nd.	977	203	800. <sup>00</sup>	Lot Ellen St. Marietta, Bates Tp.
13830 Nov. 10, 64	"	<i>Cancelled</i> Ollie Farnsworth R.M.C.	3-2-66	Baptist Reedy Fork	Farmers Bank of S'ville, S. C.	977	279	2,000. <sup>00</sup>	Lot Fork Shoals Rd. Cantt Tp.
13846 Nov. 10, 64	"	<i>Cancelled</i> Dannie S. Lankley R.M.C.	11-30-89	Presbyterian, Tr. Second	Greenville, S. C. Peoples National Bank of G'ville	978	57	40,000. <sup>00</sup>	Lot Rhett St. Lot Cor. Rhett & River St. also
14568 Nov. 18, 64	"	<i>Cancelled</i> Ollie Farnsworth R.M.C.	10-7-65	Lee Road Baptist, Deacons	84, BK. 116-1148 First Fed. S. & L. Ass'n.	978	70	14,400. <sup>00</sup>	Lot 22, Strand Court Coral Ridge Rd.) Paris Station
14565 Nov. 18, 64	"			(Formerly Hatch Rutherford Rd.) Fellowship White Horse	Fidelity Fed. S. & L. Ass'n.	978	553	5,000. <sup>00</sup>	Lot 14, Blk. B. Scenic Dr. (Cantt Rd.)
					Cecil E. Ashmore	978	511	4,000. <sup>00</sup>	Lot East Fairfield Rd.

# DIRECT or MORTGAGOR Index to Real Estate Mortgages — Greenville County, S. C.

REG. U. S. PAT. OFFICE *Chas McCott* County Indexes Since 1888 An Identifying Trade Mark

Open at Proper Tab according to First Letter or Letters of Name and refer to Buff Sub-Index sheet for page reference.

COTT FAMILY NAME INDEX No. 75 © 1949  
Made by The Cott Index Company, Columbus, Ohio  
Sold By Walker, Evans & Cogswell Co., Charleston, S. C.

FILE NUMBER	MORTGAGORS	GIVEN NAMES	GIVEN NAMES	GIVEN NAMES	MORTGAGEES	BOOK	PAGE	Amount	BRIEF DESCRIPTION, LOCATION, ETC. ( Not Warranted )
DATE OF RECORD	FAMILY NAMES	ABCDEFGHIJ	KLMNOP	QRSTUVWXYZ					
15007 Nov. 23, 64	Church	10/5/71 Conestee of God of Prophecy, Trs. # 9868		<del>Cancelled</del> <i>Ollie Farnsworth R.M.C.</i>	Sat Bk 3-19 Trustees of the S. C. Conference of the Wesleyan Methodist Church	979	219)	00 1,700.	20/86 of an acre Mill Village
"	"	"	"	<del>Cancelled</del> <i>Ollie Farnsworth R.M.C.</i>	Church	979	219)		" " " "
16508 Dec. 8, 64	"	<del>Cancelled</del> <i>Ollie Farnsworth R.M.C.</i> Baptist Church # 34948 Baptist Tabernacle, formerly Zion			First Fed. S. & L. Ass'n.	980	337)	00 70,000.	also Lot Mayberry St. Lot Cor. S. Hudson St. & Mayberry St.
"	"	<del>Cancelled</del> <i>Ollie Farnsworth R.M.C.</i> Baptist Church Mount Zion Baptist, now			" " " "	980	337)		" " " "
16771 Dec. 10, 64	"	Methodist of Amer. S.C. Conference, Trs. 1/2/73		<del>Cancelled</del> <i>Donnie S. Linkenley R.M.C.</i>	Home B. & L. Ass'n.	980	575)	48 17,236.	Also Lots 16 & 17 Monaghan Annex Lots 11, 12, 15 & 81 Subj. to strip
"	"	ence of the Wesleyan Methodist of Amer. # 1885		<del>Cancelled</del> <i>Donnie S. Linkenley R.M.C.</i>	" " " "	980	575)		" " " "
17026 Dec. 14, 64	"	<del>Cancelled</del> <i>Donnie S. Linkenley R.M.C.</i> Baptist of Greer, S. C. Trs. Sat 11-26-75 #13872 Washington			Bk. 34-610 Greer Fed. S. & L. Ass'n.	981	94	00 20,000.	Prop. in O'Neal Tp.
17704 Dec. 21, 64	"	<del>Cancelled</del> <i>Donnie S. Linkenley R.M.C.</i> Faith Methodist		<del>Cancelled</del> <i>Donnie S. Linkenley R.M.C.</i>	3.7.82 #19981 Sat Bk. 76-1012 Bank of Greer	981	543	00 50,000.	J. A. Wood Est. Chick Spgs. Tp. Lots 3, 4, 5 & 6, 24, 25, & 26
17958 Dec. 22, 64	"	<del>Cancelled</del> <i>Ollie Farnsworth R.M.C.</i> Grady Hall, Tr. 6/23/72 # 35099 Sat Bk 8-285 Kelly Mission by Rev.			Fidelity Fed. S. & L. Ass'n.	982	12	00 8,000.	Lot Finley Bridge Rd. (Drayton Hwy.)
18959 Jan. 5, 65	"	<del>Cancelled</del> <i>Ollie Farnsworth R.M.C.</i> 9-10-65 # 8023 Faith Methodist, Tr.			W. E. Harvey, Sr.	982	553	00 10,000.	Judson & Lawton Ave. near Greer Lots 3, 4, 5, 6, 24, 25, & 26
19351 Jan. 8, 65	"	Berea Baptist			Fidelity Fed. S. & L. Ass'n.	983	233	00 210,000.	Paris Mt. Tp. 7 3/4 Acres & 3 Acres Farr's Br. Rd.
19959 Jan. 14, 65	"	6-3-76 of the World, by Trs. <del>Cancelled</del> <i>Ollie Farnsworth R.M.C.</i> Emmanuel Temple Pentecostal Assembly		<del>Cancelled</del> <i>Ollie Farnsworth R.M.C.</i>	Home B. & L. Ass'n.	983	500	66 5,455.	Brookwood Forest Part Lot 92, Gantt Tp.
21004 Jan. 26, 65	"	<del>Cancelled</del> <i>Ollie Farnsworth R.M.C.</i> 9/29/71 # 9336 Bethel Assembly of God, Trs. G'ville S.C.			Sat Bk 2-609 Carolina Fed. S. & L. Ass'n.	984	473	00 7,500.	Lot 28 Gordon St.
21217 Jan. 27, 65	"	5-4-67 # 26694 Holly Springs Baptist, Deacons		<del>Cancelled</del> <i>Ollie Farnsworth R.M.C.</i>	First Fed. S. & L. Anderson	984	539	00 2,000.	1/2 Acre Dunklin Tp.
21411 Jan. 29, 65	"	<del>Cancelled</del> <i>Ollie Farnsworth R.M.C.</i> Ave. Baptist, Trs. # 27352 5-11-67 Washington			Trav. Rest. Fed. S. & L. Ass'n.	985	29	00 8,500.	Lot 77, Wilson St. near City
21753 Feb. 2, 65	"	11-10-71 # 13405 Trs. & Deacons <del>Cancelled</del> <i>Ollie Farnsworth R.M.C.</i> Calvary Baptist of Greer, S. C.		<del>Cancelled</del> <i>Ollie Farnsworth R.M.C.</i>	Sat Bk 3 1/2 478 Greer, S. C. Greer Fed. S. & L. Ass'n.	985	290	00 45,000.	Tract, less Lots Chick Spgs. Tp.

# DIRECT or MORTGAGOR Index to Real Estate Mortgages — Greenville County, S. C.

REG. U. S. PAT. OFFICE *Chas. McCott* County Indexes Since 1888 An Identifying Trade Mark

☞ Open at Proper Tab according to First Letter or Letters of Name and refer to Buff Sub-Index sheet for page reference.


COTT FAMILY NAME INDEX No. 75 © 1949  
Made by The Cott Index Company, Columbus, Ohio  
Sold By Walker, Evans & Cogswell Co., Charleston, S.C. ( )

FILE NUMBER	MORTGAGORS	GIVEN NAMES	GIVEN NAMES	GIVEN NAMES	MORTGAGEES	BOOK	PAGE	Amount	BRIEF DESCRIPTION, LOCATION, ETC. ( Not Warranted )
DATE OF RECORD	FAMILY NAMES	ABCDEFGHIJ	IJKLMNOP	QRSTUVWXYZ					
21895 Feb. 3, 65	Church of	<i>Cancelled</i> Ollie Farmworth R.M.C.	Jesus Christ	# 20471	Sou. Bank & Trust Co.	985	329	3,600.	G'ville Tp. Lots 34 & 36 & Part Lots 31 & 33
22117 Feb. 5, 65	"	<i>Cancelled</i> Ollie Farmworth R.M.C.	New Zion Fire	# 11972	Fidelity Fed. S. & L. Ass'n.	985	483	1,800.	St.) 2 Lots Dunbar St. (formerly Nichols
22438 Feb. 9, 65	"	<i>Cancelled</i> Ollie Farmworth R.M.C.	Christ, Tr.	# 17947	Woodruff Fed. S. & L. Ass'n.	985	641	12,000.	Judson Mill Village Judson Mill Village, also Lot 30 Sbc. 2. Lot 3 & Lot 4, Third Ave. Sec. 2,
22720 Feb. 11, 65	"	<i>Cancelled</i> Ollie Farmworth R.M.C.	God of Prophecy, Trs.	# 10658	Taylor's Lumber Co., Inc.	986	97	4,000.	Lot Goodjohn Rd.
23135 Feb. 16, 65	"	3/1/71	Emanuel Baptist, Tr.	# 20092	Ft. Inn Fed. S. & L. Ass'n.	986	385	23,500.	Dillard Est. Chick Spgs. Tp. Part Tract 6, W. L. & Mrs. Carrie
23376 Feb. 18, 65	"	<i>Cancelled</i> Ollie Farmworth R.M.C.	Mount Lebanon Baptist	# 8549	Bank of Greer	986	545	15,000.	1.1 Acre Mt. Lebanon Rd.
23381 Feb. 18, 65	"	7-31-79	Grace Methodist of Greer, Inc. Trs.	# 3591	Bank of Greer	986	549	66,200.	Lots 92 & 93 Belmont Hgts. Chick Spgs. Tp. 3.80 Acres & Lot Taylors Rd. also
24458 March 2, 65	"	<i>Cancelled</i> Donnie S. Lankersley R.M.C.	Baptist of Greer, S. C.	# 13872	Greer Fed. S. & L. Ass'n.	987	491	10,000.	Lot State Hwy. 14, O'Neal Tp.
24529 Mar. 3, 65	"	<i>Cancelled</i> Donnie S. Lankersley R.M.C.	Wesleyan	# 32350	Greer Fed. S. & L. Ass'n.	987	551	4,500.	Springs Tp. 1 Acre Poplar Dr. Greer, Chick
25060 Mar. 9, 65	"	<i>Cancelled</i> Ollie Farmworth R.M.C.	Baptist of G'ville, S. C. Tr.	# 14622	Fidelity Fed. S. & L. Ass'n.	988	184	7,500.	Lot Cor. Davis St. & East McBee Ave.
25426 Mar. 12, 65	"	<i>Cancelled</i> Donnie S. Lankersley R.M.C.	Methodist	# 31137	" " " "	988	453	22,000.	Cor. Rutherford St. & Stone Ave. Lots 1, 2, 3 & Part Lot 4, Sec. E.
27490 Apr. 2, 65	"	<i>Cancelled</i> Ollie Farmworth R.M.C.	First Baptist, of Greer, Inc.	# 4961	Greer Fed. S. & L. Assn.	990	451	25,000.	& Hubert St., Greer, Chick Spgs. Tp. Lot lying between West Poinsett St.
27930 Apr. 7, 65	"	4/28/69	Bethel Methodist Trs.	# 25704	Fidelity Fed. S. & L. Assn.	991	45	12,000.	Lot cor. Buncombe & Sizemore Sts.
27954 Apr. 7, 65	"	<i>Cancelled</i> Donnie S. Lankersley R.M.C.	Episcopal	# 30799	Calvin Company	991	15	10,000.	Part lot 62, Overbrook Rd.
28719 Apr. 15, 65	"	<i>Cancelled</i> Donnie S. Lankersley R.M.C.	St. James	# 2693	Fidelity Fed. S. & L. Assn.	991	393	160,000.	also part lot 3, Lloyd St. lot 1, cor. Lloyd & Buncombe St.
28707 Apr. 15, 65	"	<i>Cancelled</i> Donnie S. Lankersley R.M.C.	Overbrook Baptist Trs.	# 15751	First Fed. S. & L. Assn.	991	515	215,000.	Lots 2, 3, 4, 41, 42, & 43 & portion of Dupont Dr., East North St.
"	"	"	"	"	" " " "	"	515	"	Isaiah Park



# DIRECT or MORTGAGOR Index to Real Estate Mortgages — Greenville County, S. C.

REG. U. S. PAT. OFFICE *Chas. McCott* County Indexes Since 1888 An Identifying Trade Mark

 Open at Proper Tab according to First Letter or Letters of Name and refer to Buff Sub-Index sheet for page reference.

COTT FAMILY NAME INDEX No. 75 © 1948  
Made by The Cott Index Company, Columbus, Ohio  
Sold By Walker, Evans & Cogswell Co., Charleston, S.C. ( )

FILE NUMBER	MORTGAGORS	GIVEN NAMES	GIVEN NAMES	GIVEN NAMES	MORTGAGEES	BOOK	PAGE	Amount	BRIEF DESCRIPTION, LOCATION, ETC.
DATE OF RECORD	FAMILY NAMES	ABCDEFGHIJ	IJKLMNOP	QRSTUVWXYZ					( Not Warranted )
375	Church			Methodist					White Horse Rd.
June 30, 65				Salem	Fidelity Fed. S. & L. Assn.	999	275	26,000	Outer Dr. & Devis Ave. also 2 tracts
1094		9-21-74 # 7869		<i>Cancelled</i>	<i>Sat BK 41-716</i>				
July 7, 65	"	of Christ, Washington Ave		<i>Cancelled</i>	First Fed. Sav. & L. Assn.	1000	190	4,500	Part lots 35 & 36 Sumter St.
1228									
July 9, 65	"	David Street Baptist Trs.			Southern Bank & Trust Co.	1000	279		Security Church Bldg.
2174		<i>Cancelled</i>		Methodist, Trs. 3-13-89	#10732 <i>Sat. BK 112-1514</i>				also Lot 4, Augusta Rd.
July 19, 65	"	<i>Cancelled</i>		Trinity	R. B. McCorkle	1001	314	15,000	Lot 3, cor. Cammer Ave. & Augusta Rd.
2472					<i>Cancelled</i> 5-6-75 # 25757 <i>Sat. BK 30-115</i>				
July 21, 65	"	Boiling Springs Baptist			First Fed S. & L. Assn.	1001	491	33,000	4 acres Butler Tp.
2616					<i>Cancelled</i> 4-80 # 30360 <i>Sat BK 70-669</i>				
July 22, 65	"	Agnew Road Baptist Deacons			Carolina Fed. S. & L. Assn.	1001	636	11,500	Lot 56, cor. Agnew Rd. & Newberry St.
2825		9/6/72 # 6998			<i>Cancelled</i> <i>Sat BK 10-100</i>				in or near Fork Shoals
July 23, 65	"	Fork Shoals Mill Baptist Deacons			Sou. Bank & Trust Co.	1001	665	1,800	Lot 33, Cor Circle St. & Lickville Rd.
3087									
July 27, 65	"		Northside Baptist		Sou. Bank & Trust Co.	1002	234		Bond Issue Resolution
3776		The 10/26/66 #10956							
Aug. 2., 65	"	Fourth Presbyterian, G'ville, S.C.			Alice T. Grier	1002	670	18,000	Lot 8, Blk. 2, cor. Manly & Pettigru
"	"	10/26/66 #10956			" " "	1002	670		Sts. Boyce Add. Lot 4, Blk 2, east
3711	"	2-20-74 #20748 <i>Sat. BK 21-511</i>							Washington St., Boyce Add.
Aug. 2, 65	"	of God of Prophecy, Ft. <i>Cancelled</i>			Woodruff Fed. S. & L. Asso.	1003	64	5,200	Lots 1, 2 & 3 Jones Mill Rd., Fairview
3758	"	The <i>Cancelled</i>			7-31-68 # 2682				
Aug. 2, 65	"	Fourth Presbyterian, G'ville., S.C.			Zenas C. Grier	1003	92	30,000	Part lot 2, Broadus Ave., Lot cor. Broad-
"	"	"	"	"	" " "	1003	92		us Ave. & East Washington St., also
"	"	"	"	"	" " "	1003	92		Lot 1, cor Broadus Ave. & Washington
5243	"	1-20-67 #17567 <i>Cancelled</i>							Ave.
Aug. 16, 65	"	Calvary Baptist, Trs. & Deacons			First Fed. S. & L. Assn.	1004	343	12,000	ley St.
6059	"	<i>Cancelled</i>			9/30/69 #7759				Martin Sts., also lots 14 & 15
Aug. 23, 65	"	Baptist - Trustees			Pilgrim Rest	1005	205	18,000	Part lots 211, & 212 cor Grid
		as							3 lots, Birnie Street

# DIRECT or MORTGAGOR Index to Real Estate Mortgages — Greenville County, S. C.

REG. U. S. PAT. OFFICE *Chas McCott* County Indexes Since 1888 An Identifying Trade Mark

Open at Proper Tab according to First Letter or Letters of Name and refer to Buff Sub-Index sheet for page reference.

COTT FAMILY NAME INDEX No. 75 © 1949  
Made by The Cott Index Company, Columbus, Ohio  
Sold By Walker, Evans & Cogswell Co., Charleston, S.C.

FILE NUMBER	MORTGAGORS	GIVEN NAMES	GIVEN NAMES	GIVEN NAMES	MORTGAGEES	BOOK	PAGE	Amount	BRIEF DESCRIPTION, LOCATION, ETC. ( Not Warranted )
DATE OF RECORD	FAMILY NAMES	ABCDEFGHIJ	IJKLMNOP	QRSTUVWXYZ					
6281	Church	3-17-83	Baptist Deacons & T	<i>Cancelled</i> #23374	San 30th St. First Fed. S. & L. Assn.	1006	13	240,000.	lind. & lot 221 North Franklin Rd. & North Franklin Rd. Lot 220 Frank
Aug. 25, 65	"	5-24-17	Episcopal Trustees	<i>Cancelled</i> #32116	Fidelity Fed. S. & L. Assn.	1005	443	18,000.	Lots 201, 202 & strips cor Buncombe
6278	"	10/3/67	Allen Temple African Methodist authorized Board of Trustees	<i>Cancelled</i> #9826	Ft. Inn Fed. S. & L. Assn.	1005	613	7,000.	Lot cor. Vardry St. & Green Ave.
Aug. 25, 65	<i>Cancelled</i> <i>Ollie Farnsworth</i> <i>Rim.C.</i>	4-20-77	Fairview Presbyterian, by duly	<i>Cancelled</i> #47-100	Tabernacle, A. Upper Motor Co., a Corp.	1006	260	775,000.	Fairview Pres. Church 14.07 acres, plus 49 acres prop.
6581	"	4-20-77	Baptist, by Pastor & ch. Bd of Trs.	<i>Cancelled</i> #47-100	" " " " " "	1006	260	00	Part tract 2, Est. John B. Marshall, also 2.60 acres Easley Bridge Rd. & part lot 5, Prop. Ella Rosamond
Aug. 27, 65	"	8/27/69	Trustees	<i>Cancelled</i> #4961	Greer Fed. S. & L. Assn.	1007	389	28,000.	Lot Miller St., Greer Chick Spgs Tp.
7009	"	2/24/71	Street Baptist, a corp.	<i>Cancelled</i> #19705	Estate of William Haesh	1007	559	27,600.	Lot- Pendleton & Rhett St.
Sept. 1, 65	"	9/28/67	View Welcome Baptist	<i>Cancelled</i> #9346	Trav. Rest Fed. S. & L. Assn.	1008	254	10,000.	Rd., Bates Tp.
"	"	7/25/69	Pleasant	<i>Cancelled</i> #1988	Farmers Bank of Simpsonville, S. C.	1008	401	1,500.	3 acres & 0.75 acres, Pleasant Retreat
8203	<i>Cancelled</i> <i>Ollie Farnsworth</i> <i>Rim.C.</i>	5-20-66	Laurens Rd. Baptist by	<i>Cancelled</i> #33152	Farmers Bank of S'ville., S.C.	1009	333	10,000.	Lake Circle - Conestee Lots 249, 250, 251 & 252 East Pine
Sept. 13, 65	"	11-4-66	Laurens Rd. Baptist- Trs.	<i>Cancelled</i> #11732	First Fed. S. & L. Assn.	1009	539	400,000.	5.06 acres Austin Tp.
8488	"	8-10-2000	trs. Pastor & Dist. Supt. St. Matthews	<i>Cancelled</i> #63425	Fidelity Fed. S. & L. Assn.	1010	74	3,500.	Lane, also 1.84 acres Adj. 4.44 acres cor. Cleveland St. Boxwood
Sept. 15, 65	<i>Cancelled</i> <i>Ollie Farnsworth</i> <i>Rim.C.</i>	REGISTER OF DEEDS	Lincoln Street Baptist Ers.		" " " " "	1010	80	25,000.	Washington Heights Lots 84 & 85 cor. Lincoln & McLeod St.
9059	"		Glad Tidings Tabernacle		" " " " "	1010	80	00	Lots 62, 63 & 64, Hwy. 415 & 9
Sept. 21, 65	"		"		" " " " "	1010	80	00	Greer also lots 10 & 11 & part lots 8 & 9 Wade Hampton Blvd City.
9370	"		"		" " " " "	1010	193	7,700.	Lot 27, Elmhurst Rd. West Cliffe
Sept. 23, 65	"	2-14-73	Brandon Methodist, Trs.	<i>Cancelled</i> #22989	" " " " "	1010	653	7,750.	Chick Spgs. Tp.
10269	<i>Cancelled</i> <i>Dannie S. Linderley</i> <i>Rim.C.</i>	10-12-58	First of God-Trustees	<i>Cancelled</i> #11627	James W. Shaw	1010	653	00	6.1 acres, Brushy creek School Rd.
Oct. 1, 65	"		Road Baptist, Trustees	<i>Cancelled</i> #61-676	Rutherford	1009	493	50,000.	Lot 14, Senic Dr., Paris, Lots 23, 24, 25 & Part Lot 22, Pine Knoll Dr. &
10432	"		"		" " " " "				
Oct. 4, 65	"		"		" " " " "				
10946	"		"		" " " " "				
Oct. 7, 65	"		"		" " " " "				
10853	"		"		" " " " "				
Oct. 7, 65	"		"		" " " " "				
"	"		"		" " " " "				
11010	"		"		" " " " "				
Oct. 8, 65	"		"		" " " " "				
11820	"		"		" " " " "				
Oct. 15, 65	"		"		" " " " "				
10442	"		"		" " " " "				
Oct. 4, 65	"		"		" " " " "				

Lot 13, Scenic Dr., Chick Spgs. Tp., also Lots 19 & 20, Cor Scenic Drive & Old Geer Highway



# DIRECT or MORTGAGOR Index to Real Estate Mortgages — Greenville County, S. C.

REG. U. S. PAT. OFFICE *Chas McCott* County Indexes Since 1888 An Identifying Trade Mark

Open at Proper Tab according to First Letter or Letters of Name and refer to Buff Sub-Index sheet for page reference.

COTT FAMILY NAME INDEX No. 75 © 1949 Made by The Cott Index Company, Columbus, Ohio Sold By Walker, Evans & Cogswell Co., Charleston, S.C. ( )

FILE NUMBER	DATE OF RECORD	MORTGAGORS FAMILY NAMES	GIVEN NAMES ABCDEFGHIJ	GIVEN NAMES JKLMNO	GIVEN NAMES PQRSTUVWXYZ	MORTGAGEES	BOOK	PAGE	Amount	BRIEF DESCRIPTION, LOCATION, ETC. ( Not Warranted )
11826	Oct. 15, 65	<i>Cancelled</i> Church <i>Donnie S. Lankersley RMC</i>	3-9-73 #25438	Sat. Bk 14-487		Movement in S. C. the Church of God Reformation Evangelistic Committee of	1010	638	00 2,000.	Chick Spgs Tp. 6.1 acres, Brushy Creek School Rd.
12039	Oct. 19, 65	"	The-of God-at Mauldin, Trustees			Fidelity Fed. S. & L. Assn.	1011	198	00 12,500.	Bon Air Dr., Mauldin Lot Pelham Rd. (East Butler Ave) &
12208	Oct. 20, 65	"	State of South Carolina of God-State Board of Trustee for		<i>Cancelled</i> <i>Ollie Farnsworth RMC</i>	3-30-67 #23421 G'ville.S.C The Peoples Natl. Bank of	1011	262	00 36,725.	94.35 acres Laurens Rd.
12303	Oct. 21, 65	"	<i>Cancelled</i> <i>Ollie Farnsworth RMC</i>	7-11-66 #1323		A. H. Davis	1011	313	00 5,000.	Buncombe Park, Paris Mt. Tp. Part Tract 13, cor. Woodland Dr. &
12452	Oct. 22, 65	"	<i>Cancelled</i> <i>Ollie Farnsworth RMC</i>	Business Baptist, Trs.	3/8/72 #24037	Sat Bk B-07 (6-7) Southern Bank & Trust Co.	1011	459	00 3,500.	11 Apopka Ave., Paris Piney Park Lots 22, 23, 24, 25, 26, 27, 38, 39, 40 &
13961	Nov. 5, 65	"	<i>Cancelled</i> <i>Ollie Farnsworth RMC</i>	#4572 Baptist Southside		Fidelity Fed. S. & L. Assn.	1013	94	00 51,000.	Lots 1, 3 & 4 Augusta Rd.
13997	Nov. 5, 65	<i>Cancelled</i> <i>Donnie S. Lankersley RMC</i>	10-4-73 #9622	Sat. Bk. 19-278 Trs.		of Anderson The Perpetual B. & L. Assn.	1013	61	00 10,000.	Lot Dunklin Tp.
14377	Nov. 10, 65	"	4-5-67 #23976	Double Springs Baptist	<i>Cancelled</i> <i>Ollie Farnsworth RMC</i>	Greer Fed. S. & L. Assn.	1013	380	00 14,000.	Spgs. Tp. Lot, Milford Rd., near Greer, Chick
14618	Nov. 12, 65	"	<i>Cancelled</i> <i>Donnie S. Lankersley RMC</i>	Grays Baptist, Trs.	1-20-78 #21008	Sat Bk 54-597 Greer Fed. S. & L. Assn.	1013	547	00 33,000.	State Hwy. 14, Chick Spgs. Tp. Lot cor. Old State Hwy. 14 & new
14826	Nov. 15, 65	"	6-22-77 #35535	Edgewood - of Christ - Trs.	<i>Cancelled</i> <i>Donnie S. Lankersley RMC</i>	Sat Bk 48-780 First Fed. S. & L. Assn.	1013	609	00 49,000.	Owens & Reeves Sts. 3.80 acres, bounded by Edgewood,
15641	Nov. 23, 65	"	<i>Cancelled</i> <i>Ollie Farnsworth RMC</i>	2-1-68 Inc.		#20472 S. S. Ulmer	1014	393	00 2,500.	Ave. & 2nd St. Park Place Part lots 5 & 6 Blk. O. cor. 3rd
15687	Nov. 24, 65	"	12-20-77	Augusta Road, Of Christ,	<i>Cancelled</i> <i>Donnie S. Lankersley RMC</i>	#18758 Sat Bk 53-824 First Fed. S. & L. Assn.	1014	529	00 20,750.	Lot Augusta Rd.
15854	Nov. 26, 65	"	<i>Cancelled</i> <i>Ollie Farnsworth RMC</i>	Fellowship - Trs.	6/13/68 #32133	White Horse Fidelity Fed. S. & L. Assn.	1014	637	00 15,000.	Gantt Tp., also lot E. Fairfield Rd. Lot 2, less strip-White Horse Rd.
16023	Nov. 29, 65	"	<i>Cancelled</i> <i>Donnie S. Lankersley RMC</i>	4-18-96	#24800	Sat Bk 168-872 Fidelity Fed. S. & L. Assn.	1015	117	00 6,000.	Lot, less part, Butler Tp.
16359	Dec. 1, 65	"	2-5-76	of God of Greer, S. C., Trs.	<i>Cancelled</i> <i>Donnie S. Lankersley RMC</i>	#19877 Sat. Bk. 36-215 Bank of Greer, Greer, S. C.	1015	296	00 25,000.	Lot, Pelham St. & South Trade
"	"	"	2-5-76	" " " "	<i>Cancelled</i> <i>Donnie S. Lankersley RMC</i>	#19877 Sat. Bk. 36-215	1015	296	"	Greer & lot 3, adj., Lot 2
"	"	"	2-5-76	" " " "	<i>Cancelled</i> <i>Donnie S. Lankersley RMC</i>	#19877 Sat. Bk. 36-215	1015	296	"	St., Lot 3, Woodfield Dr.,
"	"	"	2-5-76	" " " "	<i>Cancelled</i> <i>Donnie S. Lankersley RMC</i>	#19877 Sat. Bk. 36-215	1015	296	"	Hgts. & part lot 2, Lake View

# DIRECT or MORTGAGOR Index to Real Estate Mortgages — Greenville County, S. C.

REG. U. S. PAT. OFFICE *Chas. McCott* County Indexes Since 1888 An Identifying Trade Mark

Open at Proper Tab according to First Letter or Letters of Name and refer to Buff Sub-Index sheet for page reference.

COTT FAMILY NAME INDEX No. 75 © 1949 Made by The Cott Index Company, Columbus, Ohio Sold By Walker, Evans & Cogswell Co., Charleston, S.C.

FILE NUMBER	MORTGAGORS	GIVEN NAMES	GIVEN NAMES	GIVEN NAMES	MORTGAGEES	BOOK	PAGE	Amount	BRIEF DESCRIPTION, LOCATION, ETC. ( Not Warranted )
DATE OF RECORD	FAMILY NAMES	ABCDEFGHIJ	IJKLMNOP	QRSTUVWXYZ					
11526 Dec. 2, 65	<i>Cancelled</i> Ollie Farnsworth R.M.C. Church		8/7/69	# 3164	Fidelity Fed. S. & L. Assn. Atlanta, Ga.	1015	393	11,000. <sup>00</sup>	160, Map 5, Sans Souci Heights Lots 1 & 2, Map 4, & lots 158, 159 & of Bonds
17357 Dec. 10, 65	"	Hillcrest Baptist			Directors - Church Bonds	1016	649		Church Resolution Authorizing Issue Ave. Extn.
18139 Dec. 17, 65	"	<i>Cancelled</i> Ollie Farnsworth R.M.C. # 35601	6-16-66	Baptist Tabernacle	Southern Bank & Trust Co.	1017	248	1,600. <sup>00</sup>	Lot 3, cor. Patterson St. & Hampton
19934 Jan. 6, 66	"	<i>Cancelled</i> Donnie S. Inkerley R.M.C. # 34022	5-15-78	John Wesley Methodist	Fidelity Fed. S. & L. Assn. Sat BK 57-597	1019	58	15,000. <sup>00</sup>	Lot cor. Court & Falls St., City
20931 Jan. 17, 66	<b>CANCELLED</b> H. H. H. H. REGISTER OF DEEDS	11-26-2002	# 111562	First Pentecostal Holiness Trustees	Car. Fed. S. & L. Assn. Sat BK 263-912	1019	585	19,500. <sup>00</sup>	Bayne Lots 1 & 2, Rainbow Dr., Prop. L. O.
21585 Jan. 24, 66	"	<i>Cancelled</i> Donnie S. Inkerley R.M.C. # 2693	7-29-74	Espiscopal St. James	Fidelity Fed. S. & L. Assn. Sat. Bk 24-837	1020	437	20,000. <sup>00</sup>	Lot 1, cor. Lloyd & Buncombe Sts. & parts lot 3, Lloyd St.; also 5.35 A.
"	"	<i>Cancelled</i> Donnie S. Inkerley R.M.C. # 2693	7-29-74	"	" " " " " "	1020	437		Piney Mtn.
21887 Jan. 27, 66	"	<i>Cancelled</i> Donnie S. Inkerley R.M.C. # 10221	9-27-83	Pentecostal Holiness Piedmont	Fidelity Fed. S. & L. Assn. Sat BK 82-955	1020	647	50,000. <sup>00</sup>	Lot 200, Pine Bluff St., Lot 36, Church St. & lot Matl. Hwy. 29, Piedmont Grove Tp.
"	"	<i>Cancelled</i> Donnie S. Inkerley R.M.C. # 10221	9-27-83	"	" " " " " "	1020	647		
22311 Feb. 1, 66	"	Grace Baptist - Trustees			Fidelity Fed. Sav. & L. Assn.	1021	244	4,000. <sup>00</sup>	Highland Subd. Lot 22, Virginia Ave. Sec. B-B Tp.
22902 Feb. 7, 66	"	<i>Cancelled</i> Donnie S. Inkerley R.M.C. # 1133	9-14-91	Baptist Deacons Rock Hill	Fidelity Fed. Sav. & L. Assn. Sat BK 74-1137	1021	651	132,000. <sup>00</sup>	Acres on or near Old Sptbg. Rd. Butler 2 acres; 2.23 acres; 1.01 acres & 1.12
23220 Feb. 9, 66	"	<i>Cancelled</i> Donnie S. Inkerley R.M.C. # 21328	2/18/72	Methodist Trs. St. Paul's	Peoples Natl. Bank of G'ville., S. C. Sat BK 5-334	1022	91	42,000. <sup>00</sup>	Inst. Alley Way. Lot cor. Vardry St. & Anderson St.
23318 Feb. 10, 66	"	Cox Chapel Baptist			Fidelity Fed. Sav. & L. Assn.	1022	210	5,500. <sup>00</sup>	Saluda Tp. Lot Hart Cut Rd., near Marietta
24287 Feb. 21, 66	"	<i>Cancelled</i> Donnie S. Inkerley R.M.C. # 21975	3-1-76	Holroyd Memorial Methodist et al	First Fed. S. & L. Assn. Sat. Bk. 36-629	1023	194	4,000. <sup>00</sup>	Lot 5, Mills Ave.
25052 Mar. 1, 1966	"	<i>Cancelled</i> Augusta Bond Baptist Trustees # 21242	10-23-90	of Anderson First Fed. S. & L. Assn.	Peoples Natl. Bank of G'ville., S. C. Sat. Bk. 3-499	1024	31	288,000. <sup>00</sup>	8 Lots Crescent Terrace
25147 Mar. 2, 1966	"	<i>Cancelled</i> Donnie S. Inkerley R.M.C. # 2-23-76	12-1-1061	Second Peoples Natl. Bank of		1024	71	45,000. <sup>00</sup>	Lot - Rhett & River Sts.

# DIRECT or MORTGAGOR Index to Real Estate Mortgages — Greenville County, S. C.

REG. U. S. PAT. OFFICE *Chas. McCott* County Indexes Since 1888 An Identifying Trade Mark

Open at Proper Tab according to First Letter or Letters of Name and refer to Buff Sub-Index sheet for page reference.

COTT FAMILY NAME INDEX No. 75 © 1949 Made by The Cott Index Company, Columbus, Ohio Sold By Walker, Evans & Cogswell Co., Charleston, S.C. ( )

FILE NUMBER DATE OF RECORD	MORTGAGORS FAMILY NAMES	GIVEN NAMES ABCDEFGHIJ	GIVEN NAMES JKLMNO	GIVEN NAMES PQRSTUWXYZ	MORTGAGEES	BOOK	PAGE	Amount	BRIEF DESCRIPTION, LOCATION, ETC. ( Not Warranted )
25483 Mar. 4-1966	Church	10/13/72	#11196	Cancelled Boulevard Baptist Trustees	Travelers Rest Fed. S. & L. Assn. #24567 Sat. Bk. 11-136	1024	259	12,250	Core, Cleveland Jr. Also 94 acres, less parts, Coleman Austin Tp.
26187 " 11-1966	"	Donnie S. Lankley REMC	Lawrens Road	Cancelled Boulevard Baptist Trustees	Fontaine Inn Fed. S. & L. Assn. #12046 Sat. Bk. 11-12-74	1025	10	13,050	1 acre, Bethel Rd.,
26355 " 14-1966	"	Cancelled Boulevard Baptist	"	Donnie S. Lankley REMC	Lucille Anderson #12046 Sat. Bk. 11-12-74	1025	89	5,250	117.5 acres, less parts, Coleman Core, Cleveland Tp. - also 94 acres adj.
26452 " 15-1966	"	Cancelled Ollie Farnsworth REMC	3/11/70 Jackson Grove	Methodist #19805	John W. Walker Assn.	1025	162	5000	Chick Spgs. Tp. Lot Darby Bridge Rd.
27715 " 28-1966	"	Cancelled Ollie Farnsworth REMC	7/8/69 Augusta Road - of Christ	Trustees #23374 Sat. Bk. 79-1761	First Fed. S. & Loan Assn.	1026	325	3,500	Lots 4 + 5, Horseshoe Circle
28097 " 30-1966	"	Cancelled Donnie S. Lankley REMC	3-17-83 Baptist - Trustee	Sara Souci #23374	First Fed. S. & Loan	1026	485	22,000	Lots 201, 202 + Strip. Cor. Buncombe Rd. with North Franklin Rd.; Lot 220 Franklin Rd.; R/W; Lot 221 North Franklin Rd.
* " "	"	Cancelled Donnie S. Lankley REMC	3-17-83 #23374	" "	" "	1026	485	"	"
28467 Apr. 4-1966	"	Cancelled Ollie Farnsworth REMC	4-19-68 Brandon	Trustees #27178	Fidelity Fed. S. & Loan Assn.	1026	602	2200	Lot Mason St.
28473 " "	"	Cancelled Donnie S. Lankley REMC	11-29-78 United	Trustees #16547 Sat. Bk. 62-793	Citizens Bldg. + Loan	1027	100	8,500	Lot cor. South main St. + Buncombe St., Greer, Chick Spgs. Tp.
28472 " 4-1966	"	Cancelled Donnie S. Lankley REMC	11-29-78 Pentecostal	Trustees #16537 Sat. Bk. 62-783	" "	1027	100	"	"
28904 " 7-1966	"	Cancelled Donnie S. Lankley REMC	11-29-78 Baptist - Deacons	" "	" "	1027	109	3,000	Lot cor. South main St. + Buncombe St., Greer, Chick Spgs. Tp.
28855 " 7-1966	"	Cancelled Donnie S. Lankley REMC	4-1-81 #2754 Mountain Creek	Trustees #13082 Sat. Bk. 11-14-13	Green Fed. Sav. + Loan	1027	403	12,000	14.90 acres, Chick Spgs. Tp.
* 28320 Apr. 1-1966	"	Cancelled Donnie S. Lankley REMC	Baptist - Deacons	Trustees #13082 Sat. Bk. 11-14-13	Travelers Rest Fed. S. & Loan Assn.	1027	386	5,500	Lot (Lee) Camp Rd. + Lots 57 + 58, Forest Hill
					Travelers Rest Fed. S. & Loan Assn.	1027	7	20,000	Lot 15, Hilltop Rd.

# DIRECT or MORTGAGOR Index to Real Estate Mortgages — Greenville County, S. C.

REG. U. S. PAT. OFFICE *Chas. McCott* County Indexes Since 1888 An Identifying Trade Mark

Open at Proper Tab according to First Letter or Letters of Name and refer to Buff Sub-Index sheet for page reference

COTT FAMILY NAME INDEX No. 75 © 1949 Made by The Cott Index Company, Columbus, Ohio Sold By Walker, Evans & Cogswell Co., Charleston, S.C.

FILE NUMBER	MORTGAGORS	GIVEN NAMES	GIVEN NAMES	GIVEN NAMES	MORTGAGEES	BOOK	PAGE	Amount	BRIEF DESCRIPTION, LOCATION, ETC.
DATE OF RECORD	FAMILY NAMES	ABCDEFGHIJ	KLMN	OPQRST	UVWXYZ				( Not Warranted )
29038 Apr 8-1966	Church	9-19-75 #7491	Deacons	Cancelled	The Nat. Bk. 33-197 Bank			00	
"	"	Eastview Baptist	Donnie S. Inkerley	Widger-Williamston	1027 453	17,810.			1.68 acres, .30 acre + 1 acre, Oaklawn Tp.; also Lot - Oaklawn Tp.
"	"	9-19-75 #7491	"	Donnie S. Inkerley	1027 453				
29364 " 12-1966	"	Presbyterian, Inc.	John Calvert	1-3-74 #16908	20-657	70,000.			Lots 1 through 6, Parker Rd., Avery St., Nicholas St. + Lily St.
"	"	"	"	Donnie S. Inkerley	1028 13				
29461 " 18-1966	"	#2817	7-27-66	Cancelled	"			66	
30051 " 19-1966	"	Wesley Baptist	Ollie Farnsworth	Albert Taylor	1028 559	3345		00	Lot 1, Old Fish Shoals Rd.
30631 " 25-1966	"	Trustees	Laurence	1-14-2022	#3465	25,000.		00	5.06 acres, Austin Tp.
30931 " 27-1966	"	Cross Roads Baptist	Ollie Farnsworth	Simpsonville, S.C.	1028 509			00	1 acre + 1 acre, Butler Tp.
33833 May 27-1966	"	Methodist	Donnie S. Inkerley	1-15-1861	15 Bk. 92-47	12,500.		00	2 acres, 1 acre; .82 of an acre
34789 June 7-1966	"	Northwood Baptist	Carroll H. Force	10-31-85	Simpsonville Fidelity Fed. S. & L. Bank	1029 150		00	5 parcels, Main St. Drills
35736 " 17-1966	"	Tabernacle	Ollie Farnsworth	5/10/61	J. H. White	1029 427		00	Plat 4, Camilla Park
36245 " 23-1966	"	Northwood Baptist	Donnie S. Inkerley	2-3-78	Trs. #23028	1032 193		00	Lot 130, Eastly Bridge Rd. + O'Holliday Rd. - O'Neal Tp.
36345 " 24-1966	"	Faith Temple	Donnie S. Inkerley	3-14-79	#26233	1033 83		00	5.0 acres, Ansel School Rd.
"	"	Dry Oak Assembly of God	Donnie S. Inkerley	3-14-79	#26233	1033 569		00	Stwy. 253, O'Neal Tp.
"	"	Christ	Donnie S. Inkerley	3-14-79	#26233	1033 569		00	2.18 acres, S.C. State
"	"	Christ	Donnie S. Inkerley	3-14-79	#26233	1033 569		00	.23 acre, Dunklin Tp.
"	"	Christ	Donnie S. Inkerley	3-14-79	#26233	1033 569		00	1 acre, 0.08 acre
434 " 30-1966	"	Cancelled	Ollie Farnsworth	Highland	#14721	1034 181		00	Lot 49, Sec. A, cor. Arbutus Trail + Lockwood
930 July 6, 1966	Cancelled	Ollie Farnsworth	Prophecy, Inc.	8/15/67	#5002	1034 246		00	are. Elliston Acres, Rd.
"	"	of God, (local Board of Trustees)	Prophecy, Inc.	8/15/67	#5002	1034 549		00	1 1/2 acres, Pleasant Hill, Paris Mt. Tp.
"	"	of God, (local Board of Trustees)	Prophecy, Inc.	8/15/67	#5002	1035 96		00	3 acres, White Horse Rd.

# DIRECT or MORTGAGOR Index to Real Estate Mortgages — Greenville County, S. C.

REG. U. S. PAT. OFFICE *Chas. McCott* County Indexes Since 1888 An Identifying Trade Mark

Open at Proper Tab according to First Letter or Letters of Name and refer to Buff Sub-Index sheet for page reference.

COTT FAMILY NAME INDEX No. 75 © 1949 Made by The Cott Index Company, Columbus, Ohio Sold By Walker, Evans & Cogswell Co., Charleston, S.C. ( )

FILE NUMBER	MORTGAGORS	GIVEN NAMES	GIVEN NAMES	GIVEN NAMES	MORTGAGEES	BOOK	PAGE	Amount	BRIEF DESCRIPTION, LOCATION, ETC.
DATE OF RECORD	FAMILY NAMES	ABCDEFGH	IJKLMNO	PQRSTUVWXYZ					( Not Warranted )
1674 July 14, 1966	Church			F. B. H. St. Peter	George F. Townes Atty	1035	502	25.00	Pine St. + Beech St. Lot 1, Pine St. + Lot 2, cor.
2839 " 27-1966	Cancelled Ollie Farrow R.M.C.	6/2/67 #29607		Evangel Baptist - Pastor + Trs	Trustee Albert O. Taylor, Jr., Rest	1036	479	10,972. <sup>48</sup>	Shoals Rd., Grant Tp. Lots 1 + 2, Old Fork
3926 Aug. 8, 1966	Cancelled Donnie S. Lankley R.M.C.	4-9-74 #25168		Benjamin Baptist of Travelers	Bank of Travelers	1037	506	30,000 <sup>00</sup>	White Horse Rd., Bates Sp. 4 1/2 acres + 0.5 acres, less part,
4161 " 10-1966	Cancelled Ollie Farrow R.M.C.	5/31/72 #32744		Board of Deacons O'Neal Baptist, by	Sav. + Loan Assn. Travelers Rest Fed.	1037	646	15,000.	Lot - Maya Bridge Rd. + State Hwy. 101, O'Neal Sp.
4299 " 12-1966	Cancelled Ollie Farrow R.M.C.	8/21/67 #5579		Pastor + Chairman, Deacons Baptist Tabernacle, by	" 8/21/67 #5579 S. C. Nat'l. Bank	1038	129	14,000.	Lot 1, cor. Hampton ave. + Foster St.; Lot 2, Hampton ave. Ex. tr. + Lot 3, cor. Patterson St. + Hampton ave. Ex. tr.
4749 " 16-1966	Cancelled Ollie Farrow R.M.C.	8/21/67 #5579		" " " "	" " " "	1038	129	80,000. <sup>00</sup>	Lot, cor. State Hwy. 415 + Gilreath mill Rd., Chick Sp. 92. TP.
6112 " 31, 1966	Cancelled Donnie S. Lankley R.M.C.	10-15-91		Baptist, Trs	#52602, Sat. Bk. 126-1922 Margaret A. Coleman	1039	453	13,750	Kanatenah Lot 4, Blk. A, Oregon St.
6114 " 31, 1966	Cancelled Donnie S. Lankley R.M.C.	10-15-91		Baptist, Trs	#52603, Sat. Bk. 126-1924 Minnie Lou Coleman	1039	455	13,750	Kanatenah Lot 5, Blk. A, Oregon St.
6992 Sept. 12, 1966	"			of God of Prophecy, Highland	Trustees E. H. Edwards	1040	282	561.	1 1/2 acres, Highland Rd.
9071 Oct. 4, 1966	"			Hillside Baptist -	Cancelled 1-7-74 #17170 Sat. Bk. 20-697 Assn. Donnie S. Lankley Ft. Inn Fed. Sav. + Loan	1042	115	11,500.	Hillside Church Rd. 0.84 acres, Eastern side South ave. - Greer.
9415 " 7-1966	"			Franklin Baptist - Deacons	Greer Fed. Sav. + L.	1042	324	20,000.	Lot cor. Hubert St.
9565 " 10-1966	"			David St. Baptist, Trs	Cancelled Donnie S. Lankley C. C. Therpe	1042	364	41,000.	Part Lot 1, cor. David Stall St. - Lot 5, cor. Stall St. + Lot 53, cor. (cont'd over)

# DIRECT or MORTGAGOR Index to Real Estate Mortgages — Greenville County, S. C.

REG. U. S. PAT. OFFICE *Chas. McCatt* County Indexes Since 1888 An Identifying Trade Mark

Open at Proper Tab according to First Letter or Letters of Name and refer to Buff Sub-Index sheet for page reference

COTT FAMILY NAME INDEX No. 75 © 1949 Made by The Cott Index Company, Columbus, Ohio Sold By Walker, Evans & Cogswell Co., Charleston, S. C.

FILE NUMBER	MORTGAGORS	GIVEN NAMES	GIVEN NAMES	GIVEN NAMES	MORTGAGEES	BOOK	PAGE	Amount	BRIEF DESCRIPTION, LOCATION, ETC.
DATE OF RECORD	FAMILY NAMES	ABCDEFGHIJ	IJKLMNOP	PQRSTUVWXYZ					( Not Warranted )
9565 Oct 10-1966	<i>Cancelled</i> Church	6-29-79 # 39050	Sat Bk 67-722	<i>Cancelled</i>	C. Sharpe	1042	364	41,000. <sup>00</sup>	ave. + McDonald St. - North Hills
9871 " 13-1966	<i>Cancelled</i> Dannie S. Lankley	4-9-74 # 25167	Sat Bk 22-501		John J. White	1042	569	30,000. <sup>00</sup>	Tracts, White Horse Rd. 20 - Grove Sp.
11063 " 27-1966	"	<i>Cancelled</i> Dannie S. Lankley	7-29-74 # 2705	Piedmont	Southern Banks & Trust Co.	1043	425	16,500. <sup>00</sup>	Tracts 1, 2 + 3, S. C. Hwy.
11192 " 28-1966	"	<i>Cancelled</i> Dannie S. Lankley	6-10-81 # 34273	Sat Bk 74-456	of Anderson	1043	529	125,000. <sup>00</sup>	Lots 32, 33, 34 + 35 Maple ave. + Lee St., Lot 18 + Part Lot 17 + Lots 19, 20, 21 + 23 U. S. Hwy. 29, Chick Spgs. Sp.
11164 " 28-1966	<i>Cancelled</i> Allie Farnsworth	4/8/70 # 21968			Frank N. Quinn	1043	518	11,500. <sup>00</sup>	Lot Hugnie St. + 20 ft. alley.
11187 " 28-1966	<i>Cancelled</i> Allie Farnsworth	4-21-67 # 25480			Peoples Natl. Bank	1043	527	27,000. <sup>00</sup>	acre, Holland Rd. 7.50 acres, 1.25 acres + 1 Oaklaw Sp.
11762 Nov. 4-1966	<i>Cancelled</i> Dannie S. Lankley	11-7-74 # 11839	Washington	Bank	Pelzer-Williamston	1044	99	75,000. <sup>00</sup>	5.70 acres + .77 acre, 1
11761 " 4-1966	"	<i>Cancelled</i> Dannie S. Lankley	9-1-87	St. Matthew	First Fed. Sav. + Loan	1044	102	550,000. <sup>37</sup>	2 Tracts - Cleveland St. Church - Trs.
12757 " 17-1966	"	# 8937	Allie Farnsworth	Victory	Laurens Road Baptist	1044	607	1,842. <sup>00</sup>	Lots 249, 250, 251 + 252, East Pine Lake Circle, Conster.
12755 " 17-1966	"	# 8937	Allie Farnsworth		" of Brill - S. E.	1044	607	<sup>00</sup>	
13102 " 22-1966	<i>Cancelled</i> Allie Farnsworth	4-25-74 # 26841	Sat Bk 22-771	<i>Cancelled</i>	Peoples Natl. Bank	1044	647	85,000. <sup>00</sup>	2 Lots - Paris mt. Sp.
13194 " 23-1966	<i>Cancelled</i> Allie Farnsworth	Baptist - (White Horse Road)			Bank of Greer	1045	119	260,000. <sup>00</sup>	Bond Issue Resolution.
13972 Dec. 5-1966	"	8/7/70 # 3123	Tabernacle	W. C. James	W. C. James	1045	283	16,000. <sup>00</sup>	Lot 7, White Horse Rd. Butler Sp.
16175 Jan 4-1967	<i>Cancelled</i> Allie Farnsworth	2/11/36/71 # 15184	Wesley	Greer Fed. Sav. + L.	Peoples Natl. Bank	1046	49	3700. <sup>00</sup>	2 Acres, Batesville Rd. Butler Sp.
		2-14-68 # 21490	Rocky		Peoples Natl. Bank	1047	491	10,000. <sup>00</sup>	Lot Brill - Woodruff Rd.

# DIRECT or MORTGAGOR Index to Real Estate Mortgages — Greenville County, S. C.

REG. U. S. PAT. OFFICE *Chas. McCott* County Indexes Since 1888  
An Identifying Trade Mark

Open at Proper Tab according to First Letter or Letters of Name and refer to Buff Sub-Index sheet for page reference.

COTT FAMILY NAME INDEX No. 75 © 1949  
Made by The Cott Index Company, Columbus, Ohio  
Sold By Walker, Evans & Cogswell Co., Charleston, S.C.

FILE NUMBER	DATE OF RECORD	MORTGAGORS FAMILY NAMES	GIVEN NAMES ABCDEFGHIJ	GIVEN NAMES KLMNOP	GIVEN NAMES PQRSTUVWXYZ	MORTGAGEES	BOOK	PAGE	Amount	BRIEF DESCRIPTION, LOCATION, ETC. ( Not Warranted )
16287	Jan. 5-1967	Church	Holiness	Conf. C	Conference	Mary J. Coward	1047	515	48	Cherokee Forest.
16296	"	Cancelled	4-27-73 #30376	Dan S. Tucker	Pentecostal				72.07	Lot 8, Roberts Dr., Plat 3
115-1967	"	Cancelled	Road Assembly of God - 3rd			John E. Wilson, et al	1047	573	35.00	Part tract A, of Lot 1, Woodruff Rd. = .70 acres.
"	"	Cancelled	3-24-69 #22487	Woodruff		"	"	"		
16999	"	Cancelled	3/24/69 #22487	"	"	"	"	"		
18-1967	"	Cancelled	10-15-81 #9872	25 BK 75-886		George J. Townes	1048	189	3.500	Chicora St. City Lot 13, cor. 30 ft. street & Fairview Sp.
18149	"	Cancelled	6/19/69 #29378			Sou. Bank & Tr. Co.	1049	53	10,000.	Lot, Fairview St. - Ft. J. M.
1127-1967	"	Cancelled	Fairview St. Baptist - Board			Fidelity Ind. Co. -	1041	92	22,500.	Lot 7, 1/2 block, Augusta Coush, 1/2 block, Augusta segment - Lot 7, Augusta Coush & Lot 4, Augusta Coush.
18125	"	Cancelled	11/28/72	"	"	"	"	"		Highland Sp. 1.17 acres, Park mtn. Rd.
"	"	Cancelled	11/28/72	"	"	"	"	"		
18319	"	Cancelled	#15801	"	"	"	"	"		
1131-1967	"	Cancelled	Camp Creek Baptist			Bank of Greenville, S.C.	1050	189	15,000.	5.35 acres, Mostalla Rd. & Lot 19, Cor. Cannon Ave & Gaines Ave. Chick Appr.
19197	"	Cancelled	8-3-2000 #61357			Bank of Greenville, S.C.	1050	189		
Feb. 9-1967	"	Cancelled	Cedar Grove Baptist			Bank of Greenville, S.C.	1050	189		
19531	"	Cancelled	Holiness, Greenville, S.C.			Bank of Greenville, S.C.	1050	189		
114-1967	"	Cancelled	"	"	"	"	"	"		
20229	"	Cancelled	3/16/72 Corp. Officers			Grille, Inc.	1050	495	5,000.	Lot 93, A St., Pelham Mill Village, Grille & Aptbg. Co.
1121-1967	"	Cancelled	Deliverance Temple Trs. &			Motor Contract Co. of	1050	495		
"	"	Cancelled	#24770	Sat BK 6-118		"	"	"		
20414	"	Cancelled	Baptist #15443			Grille - S.C.	1050	495		
1123-1967	"	Cancelled	12-27-74			Peoples Natl. Bank of	1050	600	5,000.	Glenn Farms Lot 4, Sec. D, Glenn
20798	"	Cancelled	Missionary			"	"	"		
1128-1967	"	Cancelled	First Christian, Grille			"	"	"	30,000.	Part Lots 1 & 2, Glenn

# DIRECT or MORTGAGOR Index to Real Estate Mortgages — Greenville County, S. C.

REG. U. S. PAT. OFFICE *Chas. McCott* County Indexes Since 1888 An Identifying Trade Mark

Open at Proper Tab according to First Letter or Letters of Name and refer to Buff Sub-Index sheet for page reference

COTT FAMILY NAME INDEX No. 75 © 1949 Made by The Cott Index Company, Columbus, Ohio Sold By Walker, Evans & Cogswell Co., Charleston, S. C.

FILE NUMBER	MORTGAGORS	GIVEN NAMES	GIVEN NAMES	GIVEN NAMES	MORTGAGEES	BOOK	PAGE	Amount	BRIEF DESCRIPTION, LOCATION, ETC.
DATE OF RECORD	FAMILY NAMES	ABCDEFGHIJ	IJKLMNOP	QRSTUVWXYZ					( Not Warranted )
20878 Mar-1-1967	Church	<del>cancelled</del> Dannie S. Lankley 4-13-82	God, Tre. #	Washington Cer. Fed. S. & L. Assn.	22904 Sat Bk. 76-1605	1051	199	27,000.	Part Lot K-1, Washington Ave. & Peachtree St., Highland
"	"	<del>cancelled</del> Dannie S. Lankley 4-13-82	"	"	"	1051	199	"	"
21197 " 6-1967	<del>cancelled</del> Ollie Farmington	12/9/69 #13219	Howersville Baptist - Trs.	Troy Fed. Sav. & Loan	1051 387	13,222.	25	13,222.	2.76 acres, Phillips Rd. Rd. - Oaklawn Tp.
21474 " 8-1967	"	10-30-78 #13484	Faith Baptist - Trs.	Galunda Valley Fed. -	1051 529	10,000.	"	10,000.	2.21 acres, Reheboth Church
22001 " 14-1967	"	3-17-74 #22519	Northgate Baptist -	Ernest L. Untermyer,	1052 122	5500.	"	5500.	Lot 1, Lot 1, - Part Lot 2, Lloyd St.
22093 " 15-1967	"	2-16-82 #18319	Holy Trinity Anglican	Earle W. Sargent, et al	1052 223	6,000.	"	6,000.	Lot 1, cor. Buncombe St. & Lloyd St. - less strip.
22088 " 16-1967	"	11-19-76 #13782	Holy Trinity Angl	Fidelity Fed. S. & L. Assn.	1052 235	14,000.	"	14,000.	Lot 1, cor. Buncombe St. & D'Neal Tp.
22097 " 15-1967	"	5/14/68	Waverly Springs Baptist - Chm. Deacons	Temple Farmers Bank of S. C.	1052 361	2500.	"	2500.	Lot, cor. West Curtis St. & South St.
22279 " 17-1967	"	10-30-87 #20162	Poinsett	Greer Fed. S. & L. Assn.	1052 637	72,000.	"	72,000.	Lot cor. Jefferson Circle & Willard St. & Lot 10, Jefferson Circle, Poinsett Plant.
22834 " 23-1967	"	6-3-93	Fork Shoals Baptist	Bank	1053 209	29,000.	"	29,000.	Lot at or near Fork Shoals; also 2 lots adj. - less part.
24484 Apr-11-1967	"	5-29-73 #34254	Bethel Methodist - Simp	Peoples Natl. Bank	1054 435	31,000.	"	31,000.	7.50 acres; 1.25 acres & 1 acre, Halland Rd. Ruston Tp.
24752 " 13-1967	"	6/13/74 #31895	Baptist - Deacons	Travelers Rest Fed. S.	1054 619	25,000.	"	25,000.	2.9 acres, less strip & Lot



# DIRECT or MORTGAGOR Index to Real Estate Mortgages — Greenville County, S. C.

REG. U. S. PAT. OFFICE *Chas. McCott* County Indexes Since 1888 An Identifying Trade Mark

Open at Proper Tab according to First Letter or Letters of Name and refer to Buff Sub-Index sheet for page reference.

COTT FAMILY NAME INDEX No. 75 © 1949 Made by The Cott Index Company, Columbus, Ohio Sold By Walker, Evans & Cogswell Co., Charleston, S.C. ( )

FILE NUMBER	DATE OF RECORD	MORTGAGORS FAMILY NAMES	GIVEN NAMES ABCDEFGHIJ	GIVEN NAMES JKLMNO	GIVEN NAMES PQRSTUVWXYZ	MORTGAGEES	BOOK	PAGE	Amount	BRIEF DESCRIPTION, LOCATION, ETC. ( Not Warranted )
25138	Apr 18-1967	Church	<del>Cancelled</del> Dannie S. Lankley	2-10-78 # 23632	Julian Ave. Baptist	First Fed. S. & L. Assn.	1055	194	80,000.	Lot 1, Dunham Br. Rd. & part Lots 23, 24, 25 + 26, Julian Ave.
"	"	"	<del>Cancelled</del> Dannie S. Lankley	2-10-78 # 23632	"	"	1055	194	"	253- O'Neal Tp.
25375	" 20-1967	"	<del>Cancelled</del> Ollie Jamppawath	3/18/69	Diacons Mt. Zion Baptist	Banks of Greer	1055	388	17,500.	5.25 acres, State Hwy. & Columbia ave., Grille Sp.
25661	" 24-1967	"	<del>Cancelled</del> Dannie S. Lankley	11-23-76 # 14182	Sat BK 43-413	Fidelity Fed. S. & L.	1055	583	55.00	Lots 100 + 101, cor. Sumter St Rd. Sec. 2, Orchard area
25816	" 25-1967	"	<del>Cancelled</del> Dannie S. Lankley	6-2-83 # 32598	Tri. of 13k. 80-18/64	Greer Fed. S. & L.	1055	651	25,000	Lots 31-41, Lee Rd. + Edwards
26274	May 1-1967	"	<del>Cancelled</del> Ollie Jamppawath	1-20-70 # 16234	All Road Methodist	First Fed. Sav. + Loan	1056	258	2700.	1/2 acre, Dunklin Tp.
26345	" 1-1967	8/8/69 # 3225	<del>Cancelled</del> Ollie Jamppawath	"	Holly Springs Baptist - Deacons of Mauldin	of the Lutheran Church in America	1056	249	5,650.	Lot 2, Bethel Dr. near Meadow Sts.
26348	" 1-1967	"	<del>Cancelled</del> Dannie S. Lankley	8-3-79 # 4176	Messiah Lutheran Evangelistic Temple, Inc.	Bank of Amer. Missions	1056	252	50,000.	Lot - Cor. Hudson +
26448	" 2-1967	"	<del>Cancelled</del> Dannie S. Lankley	"	( Local Trs. of God, Simpsonville, S. C.	First Fed. S. + Loan	1056	329	10,000.	Lot 79, First St. - Woodside mills, O'ville; also lot cor. Cox + South Sts - O'ville.
27180	" 9-1967	"	<del>Cancelled</del> Dannie S. Lankley	2/29/92 # 23266	"	"	1056	329	"	Prop., Grille Sp.
27124	" 9-1967	"	<del>Cancelled</del> Dannie S. Lankley	12-28-71 # 14838	Fre. Baptist	Washington First Fed. S. & L.	1057	150	400,000	Lots Eliza J. Looper
27217	" 10-1967	"	<del>Cancelled</del> Ollie Jamppawath	5/2/72	Baptist no. 2 Rock Hill	First Fed. S. & L.	1057	135	7,000	Lot Rock Hill Rd. hantle sp.
27656	" 15-1967	"	<del>Cancelled</del> Ollie Jamppawath	5/19/71	Methodist Woodside	Citizen + Sav. Natl.	819	359	"	Real Prop. Agreement. Austin Tp.
28735	" 25-1967	"	<del>Cancelled</del> Dannie S. Lankley	"	Faith Baptist - formerly Forest Hills Baptist of Grille,	First Fed. S. & L. Assn.	1057	469	22,000.	Tract 11 = 2.43 acres
		"				Son. Bank + Tr. Co.	1058	487		Bond

# DIRECT or MORTGAGOR Index to Real Estate Mortgages — Greenville County, S. C.

REG. U. S. PAT. OFFICE *Chas. McCott* County Indexes Since 1888 An Identifying Trade Mark


Open at Proper Tab according to First Letter or Letters of Name and refer to Buff Sub-Index sheet for page reference

COTT FAMILY NAME INDEX No. 75 © 1949  
Made by The Cott Index Company, Columbus, Ohio  
Sold by Walker, Evans & Cogswell Co., Charleston, S.C.

FILE NUMBER	MORTGAGORS	GIVEN NAMES	GIVEN NAMES	GIVEN NAMES	MORTGAGEES	BOOK	PAGE	Amount	BRIEF DESCRIPTION, LOCATION, ETC.
DATE OF RECORD	FAMILY NAMES	ABCDEFGH	IJKLMNO	PQRSTUVWXYZ					( Not Warranted )
29265 May 31-1967	Church	Hampton Heights Baptist	8-30-83	Jrs.	N. A. McKeithan #7082 Sat Bk 82-225	1059	149	35,000. <sup>00</sup>	Lot 4, U. S. Hwy. 29. Rd.
29606 June 2-1967	"	The Gospel Baptist, Jrs.		Donnie S. Lankley	Fidelity Fed. S. + L. Assn. 10/3/67	1059	402	16,000. <sup>00</sup>	Lots 1 + 2, Fork Shoals - formerly Tenn Dr.
29713 " 5-1967	"	Heights Baptist - white House		Cancelled	Ollie Farnsworth #9841	1059	505	45,000. <sup>00</sup>	2 1/4 acres, Range View Circle
30129 " 8-1967	Cancelled Ollie Farnsworth #1771	Green - of Christ - Jrs.			Green Fed. S. + Loan	1060	106	10,000. <sup>00</sup>	2.25 acres, Chick Spgs. Tp.
30129 " 2-1967	Sat Bk 7-574	Cancelled Ollie Farnsworth #32746				1060	106		
31549 " 23-1967	"	Cancelled Donnie S. Lankley #5131/72			Baptist 9-9-77 #7771 Sat Bk 51-199	1061	310	14,000. <sup>00</sup>	Queen St. - Queen Hgts. Lot 4 + part Lots 2 + 3, Smith Hgts.
12813 July 10-1967	"	of God - Jrs.			Queen St. Fidelity Fed. S. + L. 9-29-77 #10153 Sat Bk 51-1051	1062	632	6600. <sup>00</sup>	Lots 9 + 10, Get Court - Paris ont. Tp.
1446 " 10-1967	Cancelled Donnie S. Lankley	Board of Trustees			Church of God - General	1063	45	20,475. <sup>00</sup>	3 acres, White Horse Rd.
2209 " 18-1967	Cancelled Donnie S. Lankley	Local Board of Jrs.			7/10/72 #698 Sat Bk 8-494	1063	643	11,587. <sup>00</sup>	2.72 acres, Sulphur Springs
2470 " 20-1967	Cancelled Ollie Farnsworth	Upper South Carolina, Jrs.			A. Cecil Hodgens	1064	92	12,000. <sup>00</sup>	Lots 42 + 43, Marlin St.
2574 " 21-1967	"	Protestant - Jrs.			Wrenn 1-29-76 #19302 Sat Bk 36-78	1064	156	8600. <sup>00</sup>	Lot 27, School St. in or near Travelers Rest - Rempew Plant.
3115 " 27-1967	"	Memorial Baptist - Jrs.			Bank of Travelers	1064	156		Edwards Rd.
3125 " 27-1967	"	Baptist - Jrs.			First Fed. S. + L. Assn. 7-7-81 #600 Sat Bk 74-1023	1064	489	125,000. <sup>00</sup>	9.86 acres (less lots)
3820 Aug. 3-1967	Cancelled Ollie Farnsworth	First - of the Nazarenes			First Fed. S. + L. Assn. 9-8-75 #6383	1064	501	61,000. <sup>00</sup>	Lot - Lowndes Hill Rd.
4017 Aug. 4-1967	Cancelled Ollie Farnsworth	of God, Jrs.			Fidelity Fed. S. + Loan	1065	377	50,000. <sup>00</sup>	Lot Hoopside Ave. - South Tp.
		Greenwell Freewill Baptist			Harry C. Hicks, Jrs.	1066	217	350	Lot 31, Grove Hill.

# DIRECT or MORTGAGOR Index to Real Estate Mortgages — Greenville County, S. C.

REG. U. S. PAT. OFFICE *Chas McCott* County Indexes Since 1888 An Identifying Trade Mark

 Open at Proper Tab according to First Letter or Letters of Name and refer to Buff Sub-Index sheet for page reference.

COTT FAMILY NAME INDEX No. 75 © 1948 Made by The Cott Index Company, Columbus, Ohio Sold By Walker, Evans & Cogswell Co., Charleston, S.C. ( )

FILE NUMBER DATE OF RECORD	MORTGAGORS FAMILY NAMES	GIVEN NAMES ABCDEFGHIJ	GIVEN NAMES JKLMNO	GIVEN NAMES PQRSTUVWXYZ	MORTGAGEES	BOOK	PAGE	Amount	BRIEF DESCRIPTION, LOCATION, ETC. ( Not Warranted )
4446 Aug. 9-1967 04617	Church	Cancelled Ollie Farrow RITM.C.	Baptist - Trustees 11/21/69 S. Hill - S.C.	Southside	Loan Assn. Fidelity Fed. Sav. &	#12070 1066	107	62,000. 00	Lots 1 + 3, Augusta Rd.
" 10-1967 4713	"	Congregation 11-30-81	Beth Israel of Methodist, Div.	"	"	1066	194	60,000.	Part-Tract 13, Summit Dr. Station, Chick Spgs. Sp.
" 11-1967 5178	"	#12985 Cancelled Dannie S. Inkerley	Matthew	Matthew	First Fed. S. & L.	1066	267	15,000	Tract + Strip near Paris
" 16-1967	"	Cancelled Dannie S. Inkerley RITM.C.	Baptist - Deacons Mount Calvary	"	"	1066	563	22,000.	Lot 1, cor. Hampton ave. & Forte St.; Lot 2, Hampton ave. Extn. + Lot 3, Hampton ave. Extn. & Patterson St.
"	"	Cancelled Dannie S. Inkerley RITM.C.	"	"	"	1066	563		
"	"	Cancelled Dannie S. Inkerley RITM.C.	"	"	"	1066	563		
6229 Aug 28-1967 6491	"	6-17-75 #29725 Cancelled Dannie S. Inkerley RITM.C.	Baptist, Deacons Diedmont Laymen CMC - Trustees	"	Sav. Bk. 31-134 Fidelity Fed. S. & L.	1067	508	24,000	Rd. + Service St. Lot cor. Old Rutherford Hall.
" 30-1967 8092	"	Cancelled Dannie S. Inkerley RITM.C.	Young	"	"	1067	687	3500.	Lot 4, Sumner Dr., Sumner
Sep. 15-1967	Christ	Cancelled Dannie S. Inkerley RITM.C.	"	"	Liberty Life Ins. Co.	1069	255	500.000.	Lot, cor. East Wash. St. + Church St. - Also Lot East Washington St.
"	"	Cancelled Dannie S. Inkerley RITM.C.	"	"	"	1069	255		
8547 " 20-1967	"	11-16-77 # 15282 Cancelled Dannie S. Inkerley RITM.C.	"	"	"	1069	625	00	
" 8686 " 21-1967	"	11-16-77 # 15282 Cancelled Dannie S. Inkerley RITM.C.	"	"	"	1069	625	6,700	Lots 2 + 3, State Hwy. 13
" 9302 " 27-1967	"	5-19-83 of 4ville Cancelled Ollie Farrow RITM.C.	Baptist First Wesleyan	"	Don. Bank + Trust Sav. Bk 4-55	1070	66	75,000.	Lots 48 + 49, Meridian ave. Also Lots 1, 2, 3, 4 + 5, Wade Hampton Blvd.
"	"	Cancelled Dannie S. Inkerley RITM.C.	"	"	"	1070	441	75,000.	Part Lot 7/1, cor. Tax ave. & Peachtree, High land.
"	"	Cancelled Dannie S. Inkerley RITM.C.	"	"	"	1070	441		

# DIRECT or MORTGAGOR Index to Real Estate Mortgages — Greenville County, S. C.

REG. U. S. PAT. OFFICE *Chas. McCott* County Indexes Since 1888 An Identifying Trade Mark

Open at Proper Tab according to First Letter or Letters of Name and refer to Buff Sub-Index sheet for page reference

COTT FAMILY NAME INDEX No. 75 © 1949  
Made by The Cott Index Company, Columbus, Ohio  
Sold By Walker, Evans & Cogswell Co., Charleston, S. C.

FILE NUMBER	MORTGAGORS	GIVEN NAMES	GIVEN NAMES	GIVEN NAMES	MORTGAGEES	BOOK	PAGE	Amount	BRIEF DESCRIPTION, LOCATION, ETC.
DATE OF RECORD	FAMILY NAMES	ABCDEFGHIJ	IJKLMNOP	QRSTUVWXYZ					( Not Warranted )
9312		(See Case)						00	
Sep. 28, 1967	Case	C. D.		+ Willis E.	Laurens Fed. S. & L. Assn	1070	537	14,000	Lot 1 Cherry St. Ft. Inn
9403		Cancelled						00	
" 28, 1967	Church	Donna S. Lankford	2100	Welcome Baptist	4-10-74 #25472 Sat. Bk. 22-524			00	Rd. Bates Hwy. + 0.75 Acres Adj.
9620		Cancelled						16,000	3 Acres, Pleasant Retreat
Oct. 2, 1967	"	11-18-86 #20425		Pleasant A	Trav. Rest Fed. S. & L. Assn	1070	504		
" "	"	11-16-67 #14265		Cancelled					
" "	"	First, of God, Trs.		Olivia Farmington	TAYLORS WATER & SEWER DISTRICT COMMISSION	1072	217		Notice of Lien, 541.1-1-9
" "	"	Lee Road Baptist			TAYLORS WATER & SEWER DISTRICT COMMISSION	1072	219		Notice of Lien, 538.3-1-8.1
" "	"	Lee Road Baptist, Tr.			TAYLORS WATER & SEWER DISTRICT COMMISSION	1072	342		Notice of Lien, T 32-1-3A
" "	"	Lee Road Baptist, Tr.			TAYLORS WATER & SEWER DISTRICT COMMISSION	1072	343		Notice of Lien, T 32-1-4
" "	"	Lee Road Baptist, Tr.			TAYLORS WATER & SEWER DISTRICT COMMISSION	1072	344		Notice of Lien, T 32-1-5
" "	"	Lee Road Baptist, Tr.			TAYLORS WATER & SEWER DISTRICT COMMISSION	1072	345		Notice of Lien, T 32-1-6
9715		Cancelled						50,000	Circle (formerly Dema Dr.)
Oct. 2, 1967	"	Donna S. Lankford	6-23-82	White	Fidelity Fed. S. & L.	1071	92		2.25 acres, Range View
9620		Cancelled							
" 2, 1967	"	Olivia Farmington	8/7/69 #3133	Methodist, Greenville	TAYLORS WATER & SEWER DISTRICT COMMISSION	1072	378		Notice of Lien, 538.1-1-25.2
" "	"	Cancelled							
" "	"	Olivia Farmington	8/7/69 #3133	Northeast, of Christ	TAYLORS WATER & SEWER DISTRICT COMMISSION	1072	420		Notice of Lien, T 31-3-80
" "	"	South Carolina Conference of the Pentecostal		The Upper	TAYLORS WATER & SEWER DISTRICT COMMISSION	1072	618		" " " P16.2-1-123
10112		Cancelled						00	
" 5, 1967	"	Donna S. Lankford	3-26-81 #26978	Trinity Methodist	Donna S. Lankford	1071	422	20,000	also 1975, title, same 101
10249		Cancelled						00	
" 6, 1967	"	Donna S. Lankford	10-1-75	Baptist	Sat. Bk. 33-425			00	Chapel Rd.
10362		Cancelled						17,500	15.33 Acres, Duncan
" 9, 1967	"	Olivia Farmington	#2672	Reddy River Baptist, Coldwell	Travelers Rest Fed. S. & L.	1071	543		grove sp.
11637		Cancelled						5,000	2 tracts = 2 acres each
" 20-1967	"	Olivia Farmington	115/72	New Hope Baptist	Farmers Bank of Sville Loan Assn.	1071	653		
			#18305	Sat Bk 4-535	Fidelity Fed. S. & L.	1074	81	6,000.	Lot, U. S. Hwy. 276.

# DIRECT or MORTGAGOR Index to Real Estate Mortgages - Greenville County, S. C.

REG. U. S. PAT. OFFICE *ChamCott* County Indexes Since 1888 An Identifying Trade Mark

Open at Proper Tab according to First Letter or Letters of Name and refer to Buff Sub-Index sheet for page reference.

COTT FAMILY NAME INDEX No. 75 © 1949 Made by The COTT Index Company, Columbus, Ohio Sold By Walker, Evans & Cogswell Co., Charleston, S.C. ( )

FILE NUMBER	DATE OF RECORD	MORTGAGORS FAMILY NAMES	GIVEN NAMES ABCDEFGHIJ	GIVEN NAMES KLMNO	GIVEN NAMES PQRSTUVWXYZ	MORTGAGEES	BOOK	PAGE	Amount	BRIEF DESCRIPTION, LOCATION, ETC. (Not Warranted)
11808	Oct. 23-1967	Church	Cancelled Ollie Farnsworth R.M.C.	Methodist - Trs. #17221		Fidelity Fed. S. & Loan	1074	151	65.00	Lot 26 + Part 29 + 27, Foster Dr. & Davis ave. Also: 2 tracts - White Horse Rd. - less tract.
"	"	"	Cancelled Ollie Farnsworth R.M.C.	12/20/67	"	"	1074	151		
"	"	"	Cancelled Ollie Farnsworth R.M.C.	12/20/67	#17221	"	1074	151		
11815	" 23-1967	"	5-27-76 #30732		Cancelled Donnie S. Lankenby	Earle W. Sargent	1074	185	4,750.	Lot - Buncombe St.
11818	" 23-1967	"	Holy Trinity 6-2-86 #31350		Cancelled Donnie S. Lankenby	Gleanor H. Sargent	1074	187	4,750.	Lot - Buncombe St.
11804	" 23-1967	By James P. Riddle & Wm. C.	"	Deacons as Trustees.		Home Bldg. & Loan	1074	201	50,779.	Lots 4, 5, 6, 7 & 8, Blk. D. Also Lot 125, cor. Parker & 24. m. e. a. St.; also 14.21 acres & prop. Victor-Monaghan Co.
"	"	"	Cancelled James P. Riddle Wm. C.	"	"	"	1074	201		
"	"	"	Cancelled James P. Riddle Wm. C.	"	#5644	Sat RR 9-572	1074	201		
12199	" 26-1967	"	Cancelled Donnie S. Lankenby R.M.C.	Pleaview Baptist 11-26/68 #19982		Bank of Travelers	1074	513	28,461	Tracts, Bates Tp.
12998	Nov. 2-1967	"	Cancelled Ollie Farnsworth R.M.C.	Mount Calvary 11-27-73 #14036		Farmer Bank of S.C.	1075	301	3000.	1.91 acres, Miller Rd. & Mauldin.
13787	" 10-1967	"	Cancelled Donnie S. Lankenby R.M.C.	Methodist Det. Bk. 20-140		O. J. Spencer, et al	1076	213	12,000.	Lot, Stone ave.
14830	" 22-1967	"	Cancelled Ollie Farnsworth R.M.C.	Piedmont 6/4/71		of God of Prophecy, in 5-7-80 #3247	1077	235	4,085.	5.73 acres, in or near Piedmont.
14438	" 24-1967	"	Cancelled Donnie S. Lankenby R.M.C.	of Prophecy, Trs. 9/24/68 #7439		Fidelity Fed. S. & L.	1077	300	7,000	St. (Oakland Dr.) Lot, less strip, Fleming ave. Highland
14941	" 24-1967	"	Cancelled Ollie Farnsworth R.M.C.	Grace Baptist 11-9-88 #21932		Effie Mae Prince	1077	329	3,500	Lot 21 + Part Lot 20, Virginia Rd., Grove Hill
14996	" 24-1967	"	Cancelled Donnie S. Lankenby R.M.C.	Grace Baptist 11-9-88 #21932		Security Fed. S. & L.	1077	291	9,600	Lot 9 + Part Lot 8, Bates TP.
15148	" 27-1967	"	Cancelled Donnie S. Lankenby R.M.C.	Bethany Baptist, by Deacons 11-9-88 #21932		Travelers Rest Fed.	1077	459	15,000.	0.5 acres, Bethany

# DIRECT or MORTGAGOR Index to Real Estate Mortgages — Greenville County, S. C.

REG. U. S. PAT. OFFICE *Chas. McCatt* County Indexes Since 1888 An Identifying Trade Mark

Open at Proper Tab according to First Letter or Letters of Name and refer to Buff Sub-Index sheet for page reference

GOTT FAMILY NAME INDEX No. 75 © 1949 Made by The Gott Index Company, Columbus, Ohio Sold By Walker, Evans & Cogswell Co., Charleston, S.C.

FILE NUMBER	MORTGAGORS	GIVEN NAMES	GIVEN NAMES	GIVEN NAMES	MORTGAGEES	BOOK	PAGE	Amount	BRIEF DESCRIPTION, LOCATION, ETC.
DATE OF RECORD	FAMILY NAMES	ABCDEFGHIJ	IJKLMNO	PQRSTUVWXYZ					( Not Warranted )
15457 Nov. 30, 1967	Church	Central Baptist			1-4-79 # 19868 Sat BK 63-558	1078	4	125,000	Sts. & Lot Lloyd St. Lot 20, Lloyd & Pineknob
16362 Dec. 11, 1967	"	Calvary Baptist			10-6-81 # 9655 Sat BK 75-684	1076	629	70,000	Part Lots 211 + 212, Trilley & Martin St. & Lots 14 + 15, Trilley St.
16496 " 12-1967	"	Cancelled Donnie S. Lankersley	9-22-87 #	13975	St. BK 104-1250	1077	109	12,000	Lot 25, Major Circle
16756 " 14-1967	Church	Cancelled Ollie Farnsworth	6/3/71 #	29273	15th St. - Tru.	1079	292	26,000	2.7+ acres, Grove Rd.
16947 " 15-1967	"	Cancelled Donnie S. Lankersley	7-12-77 #	27534	Rehobeth The Palmer-Williamston	1079	357	75,000	2 acres; .71 acre, Pelzer Rd. & 1/2 acre, Grove Tp.
17535 " 26-1967	Church	Cancelled Donnie S. Lankersley	1-10-77 #	18447	Sat BK 44-437	1079	357	25	Martin Sp.
17745 " 27-1967	Church	Cancelled Donnie S. Lankersley	4-1-85 #	29042	Fidelity Fed. Sav. & Loan	1080	409	47,000	2 tracts, White Horse & Barwood Circle, Barwood Heights
18044 " 24-1967	"	Cancelled Donnie S. Lankersley	7-24-75 #	2119	Southern Fidelity Fed. Sav. & L.	1080	585	17,500	Lot 27, Stanton Bridge Rd. & Popwood Lane + 1.84 acres adj.
18294 Jan. 3, 1968	"	Cancelled Donnie S. Lankersley	9-1-87 #	18655	St. Matthew Baptist	1080	673	50,000	4.44 acres, cor. Cleveland St. &
19145 " 16-1968	"	Cancelled Donnie S. Lankersley	1-25-74 #	18655	Baptist	1081	621	30,000	Lot East Market ave.
19336 " 18-1968	"	Cancelled Ollie Farnsworth	1/17/69 #	16933	Springfield Thomas H. Edwards	1082	79	15,000	1.22 acres, S.C. Hwy. 414 + Batesview Dr.
19686 " 23-1968	"	Cancelled Ollie Farnsworth	1/17/69 #	16933	Mount Ararat Baptist	1082	79	49	Bates Tp.
"	"	Cancelled Ollie Farnsworth	"	"	Business, Inc.	1082	291	3,327	Lots 34 + 36, & Part Lots 31 + 32, 21.13. Bates Prop.
"	"	"	"	"	The Church of Jesus Inc.	1082	291		Christ for All People

# DIRECT or MORTGAGOR Index to Real Estate Mortgages — Greenville County, S. C.

REG. U. S. PAT. OFFICE *Chas. McCott* County Indexes Since 1888 An Identifying Trade Mark

Open at Proper Tab according to First Letter or Letters of Name and refer to Buff Sub-Index sheet for page reference.

COTT FAMILY NAME INDEX No. 75 © 1949 Made by The Cott Index Company, Columbus, Ohio Sold By Walker, Evans & Cogswell Co., Charleston, S.C. ( )

FILE NUMBER	MORTGAGORS FAMILY NAMES	GIVEN NAMES ABCDEFGHIJ	GIVEN NAMES KLMNO	GIVEN NAMES PQRSTUVWXYZ	MORTGAGEES	BOOK	PAGE	Amount	BRIEF DESCRIPTION, LOCATION, ETC. (Not Warranted)
20018	Church			Baptist - Mrs.	Bank - Greenville S.C.			00	Mauldin.
Jan 26 1968				Mt. Calvary	The Peoples Natl. & Loan Assn.	1082	601	8,500.	1.91 acres, Miller Rd. & Shady mt. TP.
20340	"	9-30-75 #8502		2nd BK 33-378 cancelled				00	
" 31-1968	"			Massy Mt. - of 4 Adams St. Greenville	Transylvania Rest Fed. S. Inc.	1083	12	9,600.	1.7 acres, S.E. Hwy. 11, 5
20348	"			Baptist (White) Horse Rd. 4-26-77 #28058 2nd BK 47-102				00	
" 31-1968	"			Tabernacle	Motor Co.	1083	31	148,000.	8 Tracts, Grille TP. & West Parker Rd.
21117	"			Cancelled Road Baptist #7893	Rest			00	
Feb. 9-1968	"			West Parker	Bank of Travelers Assn.	1083	481	12,500.	Lot, cor. Pittman Circle
21115	"							00	
" 9-1968	"			of God at Mauldin, S.C.	Fidelity Fed. Sav. & L.	1083	499	16,500.	Part Tract A, Pelham Rd. (East Butler ave.) Mauldin. Also Lots 9 & 10, Prop. J. D. Shaver.
"	"	"	"	"	"	1083	499		
"	"	"	"	"	"	1083	499		
21193	"			Mrs.				00	
" 12-1968	"			of God, of Prophecy, Highland E. St. Edwards S.C., Inc.		1083	553	430.	1/2 acre, Highland Rd.
214144	"			First Presbyterian - of Greenville				00	
" 13-1968	"			125-77 cancelled #17250 2nd BK 53-516		1084	31	70,000.	Lot, cor. School St. & West Randall St. Greenville, Chicks App. TP.
"	"			Methodist, 2nd #24108 2nd BK 79-1943		1084	31		
21719	"			Methodist, 2nd #3-23-83	Liberty Life Ins. Co.	1084	205	78,000	Lots Ethelridge Dr., North Franklin Rd., Berkeley ave., Blue Ridge Dr. & Arbor Dr.
" 16-1968	"			St. Marks #3-23-83				00	
"	"			"	"			00	
21668	"			Colonial Hills Baptist	Southern Bank & Trust Co.	1084	232	25,000	Board Issue Resolutions
" 16-1968	"			Colonial Hills Baptist	"	1084	229	20,000	Board Issue Resolutions
21669	"							00	
" 16-1968	"							00	
22214	"			Fair Heights Baptist - of Grille, Inc.	Mr. Joe Long, Jr.	1084	476	✓	Deed of Trust.
" 22-1968	"			Cancelled 3-4-92 #28321	Sat. BK 131-388			00	
22215	"			"				00	
" 22-1968	"			"	Sou. Bank & Tr. Co.	1084	483	175,000.	Greater part lot 1, cor. Park mill Rd. & Mauldin St. & lot 1, cor. Park mill Rd. & Mauldin St. & lot 1, cor. Park mill Rd. & Mauldin St.

# DIRECT or MORTGAGOR Index to Real Estate Mortgages - Greenville County, S. C.

REG. U. S. PAT. OFFICE *Chas. McCott* County Indexes Since 1888 An Identifying Trade Mark

Open at Proper Tab according to First Letter or Letters of Name and refer to Buff Sub-Index sheet for page reference

COTT FAMILY NAME INDEX No. 75 © 1949 Made by The Cott Index Company, Columbus, Ohio Sold by Walker, Evans & Cogswell Co., Charleston, S. C.

FILE NUMBER	MORTGAGORS	GIVEN NAMES	GIVEN NAMES	GIVEN NAMES	MORTGAGEES	BOOK	PAGE	Amount	BRIEF DESCRIPTION, LOCATION, ETC.
DATE OF RECORD	FAMILY NAMES	ABCDEFGH	IJKLMNO	PQRSTUVWXYZ					( Not Warranted )
22172 Feb. 22-1968	Church	Cancelled Ollie Thompson R.M.C.	11/3/67	Christ	#10505 James St. Kennedy & Loan Assoc.	1084	511	2,000. <sup>00</sup>	Frontage Rdn. - of J-85. Lot cor. Old Augusta + T
23549 Mar. 8-1968	"	Grace Covenant Presbyterian			Laurens Fed. Sav.	1084	113	89,000. <sup>00</sup>	Part Tract 4, Prop. T. 30. Hunt Est. West Side U.S. Hwy. 276, north Mauldin.
"	"	"	"	"	"	1086	113		are. & lot adj. Bell Lot cor. Hubert St. & South
24070 " 14-1968	"	Franklin Baptist, Inc.			Priler Fed. S. & L. Sav.	1086	420	9600. <sup>00</sup>	
26527 Apr. 11-1968	"	Cancelled Dennis S. Lankford	1-16-84	Tate 1983	1086-83-45 Gass. of Ind. First Fed. Sav. + L.	1089	375	185,000. <sup>00</sup>	Lots, North Sunset Hills. Chick Spgs. Sp.
26777 " 15-1968	"	Pentecostal Holiness, Inc.			Jaylors James R. Mann	1089	479	12,856. <sup>41</sup>	2.14 acres, H. B. Hwy. 29
26930 " 16-1968	"	Green Pentecostal Holiness	12-10-81	Cancelled Dennis S. Lankford	13739 Sat BK. 75-1741 S.E.	1089	621	75,000. <sup>00</sup>	5.35 acres, Mosteller Rd. + Lot 19, Cor. Cannon + Haines Aves. near Greer.
"	"	"	12-10-81	Cancelled Dennis S. Lankford	#13739 Sat BK. 75-1741	1089	621		" " " " " " " " " " " "
27084 " 18-1968	"	Baptist, Inc.			Peoples Natl. Bk.	1090	94	10,350. <sup>00</sup>	Burgess Bl. Park Place Lots 5, 6 + 7, Blk. E, new
28442 May 2-1968	"	Faith Methodist	3-8-82	#19981 Cancelled Dennis S. Lankford	Sat BK. 76-1010 Banks of Greer	1091	361	4,000. <sup>00</sup>	Lots 3, 4, 5, 6, 24, 25 + 26, Q. A. Wood Est. Chick Spgs. Sp.
28554 " 3-1968	"	Fourth Presbyterian	6-10-75	#29138 Cancelled Dennis S. Lankford	" " " " " " " " " " " "	1091	361		" " " " " " " " " " " "
"	"	"	6-10-75	#29138 Cancelled Dennis S. Lankford	" " " " " " " " " " " "	1091	485	12,500. <sup>00</sup>	Lot 5 + Part Lot 6, Cor E. Washington St. + Manly St.
28202 May 7, 1968	"	Cancelled Dennis S. Lankford	"	"	Baptist, Inc.	1091	485		" " " " " " " " " " " "
"	"	"	"	"	"	1091	485		" " " " " " " " " " " "
30041 " 16-1968	"	Cancelled Dennis S. Lankford	2-23-73	#23907 Cancelled Dennis S. Lankford	2-23-73 Citizens Fed. Sav. + L.	1092	530	45,000. <sup>00</sup>	Lot Anderson Rdn. Lot White Horse Rd. City + + B. of 2nd St. Sp.
21-1968	"	Hallmark Baptist	2-23-79	#24421 Cancelled Dennis S. Lankford	Palmetto S. & L. Sav.	1093	20	20,000. <sup>00</sup>	1 1/2 acres, Mauldin Sp. near Mauldin 2 acres, Miller Rd.



# DIRECT or MORTGAGOR Index to Real Estate Mortgages — Greenville County, S. C.

REG. U. S. PAT. OFFICE *Chas McCott* County Indexes Since 1888 An Identifying Trade Mark

Open at Proper Tab according to First Letter or Letters of Name and refer to Buff Sub-Index sheet for page reference.

COTT FAMILY NAME INDEX No. 75 © 1949  
Made by The Cott Index Company, Columbus, Ohio  
Sold By Walker, Evans & Cogswell Co., Charleston, S.C. ( )

FILE NUMBER DATE OF RECORD	MORTGAGORS FAMILY NAMES	GIVEN NAMES ABCDEFGHIJ	GIVEN NAMES JKLMNO	GIVEN NAMES PQRSTUVWXYZ	MORTGAGEES	BOOK	PAGE	Amount	BRIEF DESCRIPTION, LOCATION, ETC. ( Not Warranted )
30975 May 31, 1968 31674	<i>Christ of Greer Inc.</i>				<i>Greer office / Peoples Natl. Bk. First Natl. Bk. Greer</i>	1094	09		<i>Church Bond</i>
June 1, 1968 31771	<i>Donna S. Lankley</i>				<i>White Horse Fellowship Church 1928 P. 3. 98-674 assoc.</i>	1094	448	18,000	<i>Grant Tp. + Lot E. Fairfield Rd. Lot 2 White Horse Rd.</i>
" 7-19-68 31780	<i>Cancelled</i>				<i>5-7-71 #26378</i>	1094	505	2,173	<i>Lot 11, Daniel Ave, Greer</i>
" 7-19-68 32100	<i>Ollie Farnsworth R.M.C.</i>				<i>Greer Baptist Assembly of God cancelled 6-12-78</i>	1094	517	10,000	<i>Lot 11, Daniel Ave, Greer</i>
" 12-19-68 33470					<i>Bank of Greer 2nd. #37205 Lot Bk 58-400</i>	1095	55	25,000	<i>Lots + Tracts, Butler</i>
June 25, 1968 33169					<i>White Oak First Fed. S. + L. 7-16-87 #1274</i>	1096	65	40,000	<i>4.073 Acres, Austin Tp.</i>
" 25, 1968					<i>Mauldin, S.C. 11-7-86 #18873 Lot Bk 98-379</i>	1096	68	15,000	<i>4.073 Acres, Austin Tp.</i>
" "					<i>1-29-87 #31256</i>	1096	68		
" "					<i>1-29-87 #31256</i>	1096	71	50,000	<i>4.073 Acres, Austin Tp.</i>
" "					<i>1-29-87 #31256</i>	1096	71		
219 July 2, 1968 402					<i>9-16-93 #57583 Lot Bk 134-980</i>	1096	447		<i>Church Bond</i>
July 3, 1968 973					<i>1-14-76 #17878</i>	1096	566	23,000	<i>+ Timberlake Drive, Hollyvale</i>
" 11, 1968					<i>10/8/71</i>	1097	251	25,000	<i>Lots 2, 3, 4, + 29, State Park Rd.</i>
" "					<i>#10368</i>	1097	251		<i>Lots 1, 2 + 3 cov. White Oak Rd. + Super Hwy - also other Prop. Butler Tp.</i>
" 1541 " 18, 1968 1667					<i>8-26-74 #5483 Lot Bk 25-505</i>	1097	642	16,200	<i>Farmington Acres.</i>
" 18, 1968 890					<i>Franklin Baptist, Decatur, Ga. of God, Inc. First Fed. S. + L. Assn.</i>	1098	53	15,000	<i>Lot 37, Cherrylane Dr. Green Ave.) Melrose</i>
" 10, 1968					<i>Tremont Ave Revalee Carter 12-1-83 #7632 Lot Bk 82-353</i>	1098	219	60,000	<i>Lots 7 + 8, Melrose Ave. Lot 4 Casson Ave. Lot 41 mt. View Park</i>

# DIRECT or MORTGAGOR Index to Real Estate Mortgages — Greenville County, S. C.

REG. U. S. PAT. OFFICE *Chas. McCott* County Indexes Since 1888 An Identifying Trade Mark

Open at Proper Tab according to First Letter or Letters of Name and refer to Buff Sub-Index sheet for page reference

COTT FAMILY NAME INDEX No. 75 © 1949 Made by The Cott Index Company, Columbus, Ohio Sold By Walker, Evans & Cogswell Co., Charleston, S. C.

FILE NUMBER	MORTGAGORS	GIVEN NAMES	GIVEN NAMES	GIVEN NAMES	MORTGAGEES	BOOK	PAGE	Amount	BRIEF DESCRIPTION, LOCATION, ETC.
DATE OF RECORD	FAMILY NAMES	ABCDEFGH	IJKLMNO	PQRSTUVWXYZ					( Not Warranted )
2068		1-15-76	# 1392	<del>Cancelled</del>	Sat. BK. 40-124			00	
July 24, 1968	Church	Hunts Bridge road		Donnie S. Lankley	James F. Finley	1098	313	7,000	2 tracts Paris Mt. Tp.
2458	"	Fourth Presbyterian, Greenville, S. C.		<del>Cancelled</del>	6-13-75 # 29482 Sat. BK. 31-98	1098	616	29,000	Lots 1, 2, 3, 4, 5 + Part Lot 6, East Washington St. Broadus Ave. Pattigue St. + Manley St.
" 29, 1968	"	"	"	Donnie S. Lankley	"	1098	616	00	Williams St.
" "	"	"	"	<del>Cancelled</del>	7-24-74 # 2402 Sat. BK. 24-770	1017	137	14,000	Lot 25 + Part Lot 26,
2856	"	Christ Lutheran		Donnie S. Lankley	Bank of Travelers +	1017	236	10,000	3.91 Acres Saluda Tp. Bridge Rd. - Slater
Aug 1, 1968	Cancelled	10/4/68		<del>Cancelled</del>	# 8379 Rest	1099	405	35,000	Lot 10, Blk. K, Tally
2924	Alie Ferguson	Cross Plains Baptist		Donnie S. Lankley	Travelers Rest	1099	405	13,000	Lot 20, Jacob Rd. Hanth Tp. also
" 2, 1968	"	8/18/70 # 3987		<del>Cancelled</del>	10-12-73 # 10304 Sat. BK. 19-392	1099	419	50,000	Lot Jarvis Bridge Rd. Hwy. 20) Grove Tp. also 3/4 Acre + Strip Adj.
3050	"	Long Branch Baptist		Donnie S. Lankley	Saluda Valley Fed. S. + L. Assn.	1101	04	12,000	Lot Cor. U. S. Hwy. 29 (New S.C.)
" 5-1968	"	10-36-78		<del>Cancelled</del>	11-36-78	1102	551	12,000	Lot Hollister Lane Rd.
3143	"	10-12-73 # 10304		Donnie S. Lankley	Laurens Fed. S. + L. Assn.	1102	551	12,000	Church land
" 6, 1968	"	5-9-80 # 32731		<del>Cancelled</del>	8-15-86 # 37836	1102	15		"
3275	"	10-12-73 # 10304		Donnie S. Lankley	"	1102	15		"
" 1, 1968	"	1-3-84 # 20783		<del>Cancelled</del>	1-3-84 # 20783	1102	15		"
4563	"	1-3-84 # 20783		Donnie S. Lankley	"	1102	15		"
" 22, 1968	"	1-3-84 # 20783		<del>Cancelled</del>	"	1102	15		"
6182	"	1-3-84 # 20783		Donnie S. Lankley	"	1102	15		"
Sept. 10, 1968	"	1-3-84 # 20783		<del>Cancelled</del>	"	1102	15		"
6455	"	1-3-84 # 20783		Donnie S. Lankley	"	1102	15		"
" 12, 1968	"	1-3-84 # 20783		<del>Cancelled</del>	"	1102	15		"
6433	"	1-3-84 # 20783		Donnie S. Lankley	"	1102	15		"
" 12, 1968	"	1-3-84 # 20783		<del>Cancelled</del>	"	1102	15		"
6534	"	1-3-84 # 20783		Donnie S. Lankley	"	1102	15		"
" 12, 1968	"	1-3-84 # 20783		<del>Cancelled</del>	"	1102	15		"
6434	"	1-3-84 # 20783		Donnie S. Lankley	"	1102	15		"
" 12, 1968	"	1-3-84 # 20783		<del>Cancelled</del>	"	1102	15		"
7961	"	1-3-84 # 20783		Donnie S. Lankley	"	1102	15		"
" 30, 1968	"	1-3-84 # 20783		<del>Cancelled</del>	"	1102	15		"

# DIRECT or MORTGAGOR Index to Real Estate Mortgages — Greenville County, S. C.

REG. U. S. PAT. OFFICE *Chas. McCott* County Indexes Since 1888 An Identifying Trade Mark

Open at Proper Tab according to First Letter or Letters of Name and refer to Buff Sub-Index sheet for page reference.

COTT FAMILY NAME INDEX No. 75 © 1949 Made by The Cott Index Company, Columbus, Ohio Sold By Walker, Evans & Cogswell Co., Charleston, S.C. ( )

FILE NUMBER	MORTGAGORS	GIVEN NAMES	GIVEN NAMES	GIVEN NAMES	MORTGAGEES	BOOK	PAGE	Amount	BRIEF DESCRIPTION, LOCATION, ETC.
DATE OF RECORD	FAMILY NAMES	ABCDEFGHIJ	IJKLMNO	PQRSTUVWXYZ					( Not Warranted )
8446 Oct. 4, 1968	7137112 Church	Baptist (White Horse Road), Pastor, <i>Chas. McCott</i> #2987			Sat BK 9-152			00	also 2.1 acre tracts.
8457 " 4, 1968	"	8-30-73 # 6298 Sat. Bk. 18-556 <i>Cancelled</i>			First Fed. S. & L. Assn.	1105	155	20,000	74 Acres + 1 Acre Austin Tp.
9450 " 17, 1968	"	Cross Plains Baptist, <i>Donnie S. Tankenley</i> <i>remc</i> 5-17-73 # 32950 Sat. Bk. 16-210			Bank of Traveling Post	1105	222	15,000	Ridge Rd. Saluda Tp. 3.97 Acres old Sugarloaf Rd. +
9731 " 21, 1968	"	<i>Donnie S. Tankenley</i> <i>remc</i> <i>James - of issue</i>			Bank of Traveling Post	1106	247	2,650	Saluda Tp. 2.6 Acres U. S. Hwy. 25,
10716 " 31, 1968	"	Kingdon Baptist - Board of <i>Cancelled</i> <i>Ollie Thompson</i> <i>R.M.C.</i> Mauldin, Inc. 10/4/71 #9705			Fidelity Fed. S. & L. Assn.	1108	43	8,250	Hwy. 14. Lat U. S. Hwy. 276 Now S.C.
11457 Nov. 8, 1968	"	<i>Donnie S. Tankenley</i> <i>remc</i> #15510			H. E. McIntyre, et al	1108	646	13,329	Lot 15, Arney St.
12323 " 19, 1968	"	<i>Ollie Thompson</i> <i>R.M.C.</i> 12/31/68			Dewey Turner et al	1110	27	1000	Rd. (S.E. Hwy. 146) Lot 3 = 1.06 acres, Hoodcroft
12324 " 19, 1968	"	Forest Hills Baptist Deacons			Trust Co.			00	Sec. Woodfields, South St.
12440 " 20, 1968	"	Methodist Church, + The Methodist Church			Jonathan Bank +	1110	29	35,000	Lot A, Chestfield Rd. "Park"
12551 " 21, 1968	"	Christ Meth. list, formerly Judson, <i>Donnie S. Tankenley</i> <i>remc</i> 6-30-76 # 34178			First Federal S. & L. Assn.	1110	57	40,000	Third Ave., Judson Mill Village Lots 1, 2 + 3/1 Easley Bridge Rd. +
12693 " 22, 1968	"	Fairview Baptist, Inc. <i>Donnie S. Tankenley</i> <i>remc</i> Wesleyan Methodist, Inc.			Bank of Green	1110	149	35,000	Chick Spgs. Tp. Lat State Hwy. 415, Buncombe Rd.,
13125 " 29, 1968	"	<i>Donnie S. Tankenley</i> <i>remc</i> 8-12-77 # 4825			Carolina Natl. Bank, Easley	1110	259	2,000	Newland. Lat 5, + Part lot 4 1/2 rd., Perry Rd.
13692 Dec. 5, 1968	"	<i>Donnie S. Tankenley</i> <i>remc</i> 8-12-77 # 4825			Home Building + Loan Assn.	1110	587	6,000	Lat 15, Parker Rd. - Lat 51 Monaghan
"	"	<i>Donnie S. Tankenley</i> <i>remc</i> " " " " " "			" " " " " "	1110	587	00	Road; Lots 11 + 12 Longthe St. + Lots
"	"	Holiness Baptist			L. Assn.			00	16 + 17 Parker St. Monaghan Annex
"	"	Riverside			Fidelity Fed. S. & L. Assn.	1111	315	9,700	Part Lot 1, con Hill St. +
"	"	<i>Cancelled</i> Baptist, of Mauldin <i>Donnie S. Tankenley</i> <i>remc</i> 5-30-74 # 30419 Sat. Bk. 23-559			" " " " " "	1111	315	00	Colonial way, Lot 6 con
"	"	Mount Calvary			L. Maude Rogers	1111	396	1,800	Redd Lane Rd. + Summit

# DIRECT or MORTGAGOR Index to Real Estate Mortgages — Greenville County, S. C.

REG. U. S. PAT. OFFICE *Chas. McCott* County Indexes Since 1888 An Identifying Trade Mark

Open at Proper Tab according to First Letter or Letters of Name and refer to Buff Sub-Index sheet for page reference

COTT FAMILY NAME INDEX No. 75 © 1949 Made by The Cott Index Company, Columbus, Ohio Sold By Walker, Evans & Cogswell Co., Charleston, S. C.

FILE NUMBER	MORTGAGORS	GIVEN NAMES	GIVEN NAMES	GIVEN NAMES	MORTGAGEES	BOOK	PAGE	Amount	BRIEF DESCRIPTION, LOCATION, ETC.
DATE OF RECORD	FAMILY NAMES	ABCDEFGH	IJKLMNO	PQRSTUVWXYZ					( Not Warranted )
14698 Dec. 17, 1968	Church	7-12-78 # 1082	Do. BK 59-177	Cancelled	b. & L. Cain				Ad. Enoree Heights
15452 " 30-1968	"	Donnie S. Lankersley	11-5-73 # 12283	Do. BK. 19-685	Donnie S. Lankersley	1112	401	35,900	Lots 1, 2, 3, 33 & 34, Tigerville
15451 " 30-1968	"	Holy Trinity Anglican			Eleanor H. Sargent	1113	243	7,100	Lot Buncombe St.
15449 " 30-1968	"	Cancelled	11-5-73 # 12283	Do. BK. 19-685	Eleanor H. Sargent	1113	245	7,100	Lot Buncombe St.
16453 Jan. 10, 1969	"	Donnie S. Lankersley	11-5-73 # 12283	Do. BK. 19-685	Bank of Kreeer	1113	261	38,000	Lots 6 & 5 Brushy Creek rd. & Lots James St. & South Main St. Kreeer.
16530 " 16-1969	"	Cancelled	11-5-73 # 12283	Do. BK. 19-685	Bank of Kreeer	1113	261		part, Mt. Zion ave.
16719 " 16-1969	"	Donnie S. Lankersley	11-5-73 # 12283	Do. BK. 19-685	Bank of Kreeer	1113	261		part, Mt. Zion ave.
18253 Feb. 5, 1969	"	Cancelled	11-5-73 # 12283	Do. BK. 19-685	Bank of Kreeer	1113	261		part, Mt. Zion ave.
18987 " 10-1969	Allice Farmworth	2/26/70 # 18822			Ed. B. Smith	1116	583	750	Lot off East North St
18988 " 10-1969	"	Forest Hills Baptist			Southern Bank & Trust Co.	1116	567		Church Bond
1914 " 12-1969	Allice Farmworth	5/3/71 # 25750				1117	70	25,000	Lot State St. & Paris Rd.
20293 " 26-1969	"	Cancelled				1115	165	2,000	Lot 1 1/2 St.
20463 " 25-1969	"	Cancelled				1115	165	2,000	Lot 1 1/2 St.
20450 " 28-1969	"	Cancelled				1115	165	2,000	Lot 1 1/2 St.
20781 Mar. 3, 1969	"	Cancelled				1118	367	7,200	Lot 1 1/2 St.

# DIRECT or MORTGAGOR Index to Real Estate Mortgages — Greenville County, S. C.

REG. U. S. PAT. OFFICE *Chas. McCott* County Indexes Since 1888 An Identifying Trade Mark

Open at Proper Tab according to First Letter or Letters of Name and refer to Buff Sub-Index sheet for page reference.

COTT FAMILY NAME INDEX No. 75 © 1949 Made by The Cott Index Company, Columbus, Ohio Sold By Walker, Evans & Cogswell Co., Charleston, S.C. ( )

FILE NUMBER	MORTGAGORS	GIVEN NAMES	GIVEN NAMES	GIVEN NAMES	MORTGAGEES	BOOK	PAGE	Amount	BRIEF DESCRIPTION, LOCATION, ETC.
DATE OF RECORD	FAMILY NAMES	ABCDEFGHIJ	IJKLMNO	PQRSTUVWXYZ					( Not Warranted )
2/3/91 Mar 11, 1969	Church	5/10/71	Religious	Corp.	Cancelled Ollie Farnsworth #26364 R.M.C.	1119	326	27,000	Lot Meadow St.
2/15/91 " 12, 1969	Cancelled Ollie Farnsworth R.M.C.	10/16/70	Evangelistic Temple	Inc. in	Azalea J. Charlotte	1119	407	800	view - front of Lot 2, Elgin Court, Spring
2/15/91 " 12, 1969	"	Cancelled 12-11-80	Calvary Fellowship	Inc.	Merri K. Anderson #17604 Lot BK 72-1377	1119	452	35,000	253, O'Neal Sp. 5.25 Acres, State Hwy.
2/19/67 " 17, 1969	"	Cancelled	Baptist	Assoc.	Sixer F. D. & L. Asin	1120	53	3,800	3.11 Acres, Near Fork Shoals
2/24/22 " 21, 1969	"	Cancelled Donnie S. Lankley R.M.C.	Travelers	Rest, Office	#33347 Lot BK 57-453	1120	367	2,150	Travelers Rest, Lanes Sp.
2/27/16 " 25, 1969	"	Cancelled Donnie S. Lankley R.M.C.	Second Baptist	Church	Bank of Travelers Rest Lutheran Synod of S.C.	1120	555	10,000	Lat 56, McAlister St. North of Mauldin.
2/36/17 April 1961	"	Cancelled Donnie S. Lankley R.M.C.	Mauldin	Lutheran	S.C. Lutheran Men, Evangelical	1120	555	10,000	Lot 2, Bethel Dr., near Mauldin.
2/36/64 " 4, 1969	"	Cancelled Donnie S. Lankley R.M.C.	Augusta Road	Baptist	Donnie S. Lankley R.M.C.	1122	91	15,000	5.25 Acres, State Hwy.
2/42/29 " 10, 1969	"	Cancelled Donnie S. Lankley R.M.C.	Baptist	of Mauldin	Peoples Nat'l. Bank	1122	345	13,000	Part Lots 6 & 7, E. M. Bishop & Stanley Batson Prop.
2/47/71 " 16, 1969	Cancelled Ollie Farnsworth R.M.C.	11/18/71	Will Baptist	Dr.	Bank of Travelers Rest	1123	63	3,000	Lots 13, 14 & 15, U. S. Hwy. 276 (S.C. Hwy. 146)
2/52/74 " 22, 1969	" #14248	Cancelled Ollie Farnsworth R.M.C.	Board of	Southgate	First Piedmont Bank	1123	397	4,597	Lot 1 & 2, Woodruff Rd. - Heights.
2/58/68 " 29, 1969	"	Cancelled Donnie S. Lankley R.M.C.	Missionary Baptist	Cherokee	Hubert E. Nolin, et al	1124	229	5,100	Lots 1, 2 & Part Lot 4, Woodville
2/61/74 May 2, 1969	"	Cancelled Donnie S. Lankley R.M.C.	Groveland Baptist	Inc.	Citizens & Sav. Nat'l Bank	1124	445	00	Church Bond Issue
2/64/17 " 5, 1969	"	Cancelled Donnie S. Lankley R.M.C.	Board of	of God, Inc.	Martin A. Jordan, et al	1124	619	15,350	E/S old Rutherfordton Rd. (O'Neal- 7.5 Acre, O'Neal Sp. & 2.00 Acre
2/65/61 " 7, 1969	"	Cancelled Donnie S. Lankley R.M.C.	Cedar Shoals Baptist	Church	Perpetual Bldg. & L. Ass'n.	1125	115	30,000	Cooley Bridge Rd., Dunklin Sp. 2 Acres, Cooley Bridge Rd.

# DIRECT or MORTGAGOR Index to Real Estate Mortgages — Greenville County, S. C.

REG. U. S. PAT. OFFICE *Chas. McCott* County Indexes Since 1888 An Identifying Trade Mark

Open at Proper Tab according to First Letter or Letters of Name and refer to Buff Sub-Index sheet for page reference

COTT FAMILY NAME INDEX No. 75 © 1949 Made by The Cott Index Company, Columbus, Ohio Sold By Walker, Evans & Cogswell Co., Charleston, S.C.

FILE NUMBER	MORTGAGORS	GIVEN NAMES	GIVEN NAMES	GIVEN NAMES	MORTGAGEES	BOOK	PAGE	Amount	BRIEF DESCRIPTION, LOCATION, ETC.
DATE OF RECORD	FAMILY NAMES	ABCDEFGHIJ	IJKLMNO	PQRSTUVWXYZ					( Not Warranted )
28820 June 2, 1969	Church	10/4/72 #10240	Enoree Presbytery	<i>John Carl Fisher</i>	<i>Sat Bk 10-642</i>	1127	289	42,600	City - 16 Acres, Fisher Drive, near
28821 " 2, 1969	"	9-3-69 #5493	<i>Enoree Presbytery</i>	<i>John Carl Fisher</i>	<i>Enoree Presbytery</i>	1127	341	15,000	1/2 acre, near, ...
28826 " 2, 1969	"	1-28-74 #18876	2d. Bk. 21-151	<i>Enoree Presbytery</i>	<i>Enoree Presbytery</i>	1127	341	15,000	1/2 acre, near, ...
28926 " 3, 1969	"	11-15-76 #13406	Enoree Baptist	<i>Enoree Presbytery</i>	<i>Sat Bk 43-225</i>	1127	341	15,000	1/2 acre, near, ...
29111 " 3, 1969	"	11-22-94 #176796	Enoree Baptist	<i>Enoree Presbytery</i>	<i>Sat Bk 157-1597</i>	1127	341	15,000	1/2 acre, near, ...
29795 " 5, 1969	"	4-4-74 #24791	Enoree Baptist	<i>Enoree Presbytery</i>	<i>Sat Bk 22-411</i>	1127	341	5,000	1/2 acre, near, ...
30037 " 12, 1969	<i>Cancelled</i> <i>Allie Sumpner</i>	11-18-90 #15505	Enoree Baptist	<i>Enoree Presbytery</i>	<i>Sat Bk 72-1014</i>	1128	307	33,000	1/2 acre, near, ...
30134 " 16, 1969	"	11-18-90 #15505	Enoree Baptist	<i>Enoree Presbytery</i>	<i>Sat Bk 72-1014</i>	1128	539	3,000	32/100 Acre, Paris Mtn. Tp.
30396 " 16, 1969	<i>Cancelled</i> <i>Allie Sumpner</i>	11/2/70 #12832	Hunts Bridge Road Baptist	<i>Enoree Presbytery</i>	<i>James F. Finley</i>	1129	107	25,000	3.31 Acres, White Horse Road, Church, Taylors
31312 " 18, 1969	"	11/28/70 #16808	Draw Baptist of Christ	<i>Enoree Presbytery</i>	<i>The Peoples National</i>	1130	287	20,500	Lot Cor. First St. (Curtis St.) +
342 " 3, 1969	"	7-2-75 #1691	Reedy Fork Baptist	<i>Enoree Presbytery</i>	<i>23801 Sat Bk 79-1883</i>	1131	637	15,000	3.8 Acres, Cor. Old
1498 " 18, 1969	"	7/22/70 #1691	Reedy Fork Baptist	<i>Enoree Presbytery</i>	<i>23801 Sat Bk 79-1883</i>	1131	637	15,000	3.8 Acres, Cor. Old
1728 " 22, 1969	"	3-21-83 #1691	Reedy Fork Baptist	<i>Enoree Presbytery</i>	<i>23801 Sat Bk 79-1883</i>	1132	103	115,000	1 1/2 Acres, New Woodruff
2097 " " "	<i>Cancelled</i> <i>Donnie S. Inkerley</i>	3-21-83 #1691	Reedy Fork Baptist	<i>Enoree Presbytery</i>	<i>23801 Sat Bk 79-1883</i>	1132	103	115,000	1 1/2 Acres, New Woodruff
2097 July 25, 1969	<i>Cancelled</i> <i>Donnie S. Inkerley</i>	2-5-73 #21957	Standing	<i>Enoree Presbytery</i>	<i>The Peoples Nat'l. BK.</i>	1132	323	1,161	Tract, Georgia Rd. Fairview Tp.

# DIRECT or MORTGAGOR Index to Real Estate Mortgages - Greenville County, S. C.

REG. U. S. PAT. OFFICE *Chas. McCott* County Indexes Since 1888 An Identifying Trade Mark

Open at Proper Tab according to First Letter or Letters of Name and refer to Buff Sub-Index sheet for page reference.

COTT FAMILY NAME INDEX No. 75 © 1948  
Made by The Cott Index Company, Columbus, Ohio  
Sold By Walker, Evans & Cogswell Co., Charleston, S.C. ( )

FILE NUMBER	MORTGAGORS FAMILY NAMES	GIVEN NAMES ABCDEFGH	GIVEN NAMES IJKLMNO	GIVEN NAMES PQRSTUWXYZ	MORTGAGEES	BOOK	PAGE	Amount	BRIEF DESCRIPTION, LOCATION, ETC. (Not Warranted)
2879	Church	Cancelled		of Greenville, S.C. 11/16/71	#13965 S.C.			00	(Dullwans Alley, City)
Aug. 4, 1969		Ollie Farnsworth	Long Branch Baptist		Sou. Bank & Tr. Co. of Greenville	1133	147	7,182	Jayne's Knoll; also Lat Balt St. Lot 20, Balt St. (Rev. Lots 18, 19, 20)
3003	"	Cancelled		3/1/71	#200031			00	Ludson Mill
5 1969		Ollie Farnsworth	Assembly of God Southside		Fidelity Fed. S & L	1133	303	4,000	Lots 6 & 8 Honor St. near
3813	"	Cancelled			Baptist, Deacons			00	Greenville, Austin Tp.
14, 1969		Donnie S. Inkerley	Temp. S.C.		Peoples Natl. Bank, Greenville	1134	151	12,000	Lat 1, "Howard Subd." near
4967	"	Cancelled		10-76 #15755	12-10-76 #15755			00	Chick Sps. Tp.
Aug. 27, 1969		Donnie S. Inkerley	First Baptist of		Green Fed. S & L Assn.	1135	260	300,000	Lots W. Parnett St. Greer
5478	"	Cancelled		4-8-74 #25181	Lat. 8-22-455			00	Old Hundred Rd., Oaklawn Tp.
Sept. 3, 1969		Donnie S. Inkerley	of God of York Shoals		Bank + Tr. Co., William	1135	544	3,100	1.09 Acres, (Part Lot 6, 7, & 8)
6453	"	Cancelled		Wm. N. D'ville Church of				00	
15, 1969		Donnie S. Inkerley	of God, Park Place, Tr.		Fidelity Fed. S & L Assn.	1136	526	12,500	Lot 22, Blk. K, Cor. Third Ave. & Third St., Lots 19 & 21, Blk. K, 2nd Ave., Park Place.
6588	"	Cancelled		4-11-97 #24534				00	
16, 1969		Donnie S. Inkerley	Mountain Creek		Green Fed. S & L Assn.	1137	114	12,000	14.90 Acres less certain Lots
6695	"	Cancelled		1-12-73 #19727	Lat. 5-13 pg. 59			01	(Taylors) Rd. Chick Sps. Rd.
17, 1969		Donnie S. Inkerley	Taylor's Tr.		Brady Dennis, et al	1138	353	11,985	4.01 Acres (Tract 1) Brushy Creek + School St., Mauldin
8145	"	Cancelled		8-14-79 #5328	Lat. 6-7-1832			00	3.29 Acres, Cor. East Butler Ave. & St.
Oct. 3, 1969		Donnie S. Inkerley	Mauldin United Meth.		First Fed. S & L Assn.	1138	585	325,000	
8318	"	Cancelled		3-1-78	Wesley Mem. Baptist, Deacons			00	Lat. 2-26-74 #23852
7, 1969		Donnie S. Inkerley	Memorial Southern Meth. Ch.		Carolina National Bank	1139	625	36,600	Lat. 2-26-74 #23852
8421	"	Cancelled		3-1-78	Wesley Mem. Baptist, Deacons			00	Rocky Creek Rd.
8-1969		Donnie S. Inkerley	Wesley Mem. Baptist, Deacons		H. Ann Fed. S & L Assn.	1139	58	15,000	1 Acre Fairview Tp. 1/2 Acre
8622	"	Cancelled		3-26-74 #23852				00	Greenville, Austin Tp.
10, 1969		Donnie S. Inkerley	Rocky Creek Baptist		First Fed. S & L Assn.	1140	446	9,000	Lat. near Old U. S. Hwy. 276 +
9937	"	Cancelled		3-26-74 #23852				00	Rd., Highland Tp.
27, 1969		Donnie S. Inkerley	Poplar Springs Baptist		Bank of Greer	1141	241	10,000	2.1 Acres, Sugarloaf Rd. + County
10702	"	Cancelled		3-26-74 #23852				00	
Nov. 5, 1969		Donnie S. Inkerley	Ebenezer-Welcome Baptist, of		Sou. Bank & Trust Co.	1141	385	244,000	Lat. 1. Augusta St. August
10873	"	Cancelled		3-26-74 #23852				00	
7, 1969		Donnie S. Inkerley	Southside Baptist, Tr.						

# DIRECT or MORTGAGOR Index to Real Estate Mortgages — Greenville County, S. C.

REG. U. S. PAT. OFFICE *Chas. McCott* County Indexes Since 1888 An Identifying Trade Mark

Open at Proper Tab according to First Letter or Letters of Name and refer to Buff Sub-Index sheet for page reference

COTT FAMILY NAME INDEX No. 75 © 1949  
Made by The Cott Index Company, Columbus, Ohio  
Sold By Walker, Evans & Cogswell Co., Charleston, S.C.

FILE NUMBER	MORTGAGORS	GIVEN NAMES	GIVEN NAMES	GIVEN NAMES	MORTGAGEES	BOOK	PAGE	Amount	BRIEF DESCRIPTION, LOCATION, ETC. (Not Warranted)
DATE OF RECORD	FAMILY NAMES	ABCDEFGHIJ	IJKLMNOP	QRSTUVWXYZ					
12688	Church	of God	Donnie S. Lankersley RMCC	Iro.	1-16-73 # 20110 Sat. Sk. 13-	137		00	Melrose Land.
Dec. 2, 1969					Paul L. Scarborough	1143	283	8,000	Lots 11, 12 & 13, Blk. E. 1
12927 1/2	"		Cancelled	7-3-75 # 365	Iro. 1st Bk. 31-441			00	
" 4, 1969	"		Donnie S. Lankersley RMCC	Mountain Grove Baptist	Bank of Travelers Rest	1143	458	9,000	3 Acres, Bates Tp.
13677	"	Cancelled	5/26/77 # 28515	Inc. Iro.				00	Paul Mt. Tp.
Dec. 15, 1969	"	Cancelled	9/21/70 # 6900	Evangelical Institute of Greenville	Carrie C. Hill	1144	233	14,000	5.39 Acres, Davidson Rd.
14828	"		Grace Baptist Iro.	10-1-82 # 8020	People's Nat'l Bank, Sville	1145	261	30,000	Speelin St., Sville. Lot Cor. First St. (Curtis St.)
" 31, 1969	"		Cancelled	10-1-82 # 8020	People's Nat'l Bank, Sville	1145	261	30,000	Grape Alley, etc.
15055	"		City View Baptist	5-7-85 # 33624	Home Bldg. & Loan	1145	419	175,000	4.21 Acres, bounded by
Jan. 5, 1970	"		South Baptist	3-13-74 # 22406	Siluda Valley Federal	1146	286	12,550	17.1 Acres, Bates Tp.
16065	"		Bethel Baptist	8-28-75 # 5392	Fidelity Fed. S & L	1146	475	25,000	3 1/2 Acres, Gantt Tp.
" 16, 1970	"		Mountain Creek	3-13-74 # 22406	Green Fed. S & L Assn.	1147	378	18,500	14.90 Acres, Chick Spgs. Tp.
16305	"		Shannon	3-13-74 # 22406	People's Nat'l Bank, Sville	1147	533	12,293	Tract, County Rd. near City
" 20, 1970	"		Shannon	3-13-74 # 22406	People's Nat'l Bank, Sville	1147	533	12,293	Tract, County Rd. near City
17187	"		Bethel Baptist	8-28-75 # 5392	Fidelity Fed. S & L	1146	475	25,000	3 1/2 Acres, Gantt Tp.
Feb. 3, 1970	"		Mountain Creek	3-13-74 # 22406	Green Fed. S & L Assn.	1147	378	18,500	14.90 Acres, Chick Spgs. Tp.
17418	"		Shannon	3-13-74 # 22406	People's Nat'l Bank, Sville	1147	533	12,293	Tract, County Rd. near City
" 6, 1970	"		Shannon	3-13-74 # 22406	People's Nat'l Bank, Sville	1147	533	12,293	Tract, County Rd. near City
18737	"		Bethel Baptist	8-28-75 # 5392	Fidelity Fed. S & L	1146	475	25,000	3 1/2 Acres, Gantt Tp.
" 25, 1970	"		Bethel Baptist	8-28-75 # 5392	Fidelity Fed. S & L	1146	475	25,000	3 1/2 Acres, Gantt Tp.
18850	"		Bethel Baptist	8-28-75 # 5392	Fidelity Fed. S & L	1146	475	25,000	3 1/2 Acres, Gantt Tp.
Feb. 26, 1970	"		Bethel Baptist	8-28-75 # 5392	Fidelity Fed. S & L	1146	475	25,000	3 1/2 Acres, Gantt Tp.
20051	"		Bethel Baptist	8-28-75 # 5392	Fidelity Fed. S & L	1146	475	25,000	3 1/2 Acres, Gantt Tp.
Mar. 12, 1970	"		Bethel Baptist	8-28-75 # 5392	Fidelity Fed. S & L	1146	475	25,000	3 1/2 Acres, Gantt Tp.
20051	"		Bethel Baptist	8-28-75 # 5392	Fidelity Fed. S & L	1146	475	25,000	3 1/2 Acres, Gantt Tp.
" 3, 1970	"		Bethel Baptist	8-28-75 # 5392	Fidelity Fed. S & L	1146	475	25,000	3 1/2 Acres, Gantt Tp.
20911	"		Bethel Baptist	8-28-75 # 5392	Fidelity Fed. S & L	1146	475	25,000	3 1/2 Acres, Gantt Tp.
" 25, 1970	"		Bethel Baptist	8-28-75 # 5392	Fidelity Fed. S & L	1146	475	25,000	3 1/2 Acres, Gantt Tp.
21257	"		Bethel Baptist	8-28-75 # 5392	Fidelity Fed. S & L	1146	475	25,000	3 1/2 Acres, Gantt Tp.
Mar. 31, 1970	"		Bethel Baptist	8-28-75 # 5392	Fidelity Fed. S & L	1146	475	25,000	3 1/2 Acres, Gantt Tp.
22157	"		Bethel Baptist	8-28-75 # 5392	Fidelity Fed. S & L	1146	475	25,000	3 1/2 Acres, Gantt Tp.
Apr. 10, 1970	"		Will Top Free Will Baptist	5/25/71 # 23298	Bank of Travelers Rest	1152	270	23,000	Lots 13, 14 & 15, U.S. Hwy 276



# DIRECT or MORTGAGOR Index to Real Estate Mortgages — Greenville County, S. C.

REG. U. S. PAT. OFFICE *Chas McCott* County Indexes Since 1888 An Identifying Trade Mark

Open at Proper Tab according to First Letter or Letters of Name and refer to Buff Sub-Index sheet for page reference.

COTT FAMILY NAME INDEX No. 75 © 1948 Made by The Cott Index Company, Columbus, Ohio Sold By Walker, Evans & Cogswell Co., Charleston, S.C. ( )

FILE NUMBER DATE OF RECORD	MORTGAGORS FAMILY NAMES	GIVEN NAMES ABCDEFGHIJ	GIVEN NAMES JKLMNO	GIVEN NAMES PQRSTUVWXYZ	MORTGAGEES	BOOK	PAGE	Amount	BRIEF DESCRIPTION, LOCATION, ETC. ( Not Warranted )
23111 Apr 22 1970	Church	Cancelled Donnie S. Tankersley RMC	9-29-78	a Corp #4886	Set BK 67-326 Travelers Real Est. S & L	1153	251	135,000	Assn. 1.8 acres = 3 Tracts Cleveland Savington Rd.
24906 May 15 1970	"	Cancelled July 9, 70 RMC	4-8-97	Lutheran set BK	Shannon Sav. Bk. & Tr. Co. Agent 178-509 Charleston, Agent	1155	218	100,000	1.45 Acres & 0.367 Acres Towner St. Int. & Alley R/W. 1 Lot. Cop.
24929 " 15 1970	"	Cancelled July 9, 70 RMC	# 23860 4-8-97	Trinity # 231860	S. C. Nat'l. Bank of Set BK 178-509	1155	302	100,000	2 Lots, N. main St. Alley R/W, 3 Lots Academy & Towner St.
25398 May 20 1970	"	Cancelled Donnie S. Tankersley RMC	5-21-90	# 24309	Set BK 119-219 First Fed. S. & L. Assn.	1155	536	65,000	Parkins Mill Rd. Lots 1-5, cor Lydia St. & City.
25843 " 26 1970	"	Cancelled Donnie S. Tankersley RMC	(formerly Bible Presbyterian)	Augusta St. Presbyterian	Fidelity Fed. S & L Assn. 7-31-73 # 3160 Set BK 178-21	1156	167	13,000	Lot. Cor. Augusta & Haynie St. Rd.
26551 June 3 1970	"	Cancelled Donnie S. Tankersley RMC	10-20-97	# 12403	Shady Cancelled Set BK 52-266	1157	47	7200	Lots 9, 10 & 11, Old Piedmont Mt. Tp.
27390 " 12 1970	"	Cancelled Donnie S. Tankersley RMC	7-27-88	# 4616	Hampton Ave. Baptist, by Dr. Anchorage Wesleyan S. C. Dist. Peoples Nat'l. Bank of Greenville	1157	583	150,000	Lot State Park Rd., Paris, Rd.
28726 " 29 1970	"	Cancelled Donnie S. Tankersley RMC	Baptist	New Pilgrim	L. A. Perry Cancelled 4-22-74 # 26554 Set BK 22-728 Co.	1159	379	200	1-Acre, Fairview Tp. Chick Spp. Tp.
58 July 1 1970	"	Cancelled Donnie S. Tankersley RMC	1-29-73	# 21332	Bible Southern Bank & Trust	1160	371	2,419	2.0 Acres, State Park Rd. Sec., Chick Spp. Tp., near Chap.
946 " 13 1970	"	Cancelled Donnie S. Tankersley RMC	9/5/72	# 6946	Calvary Baptist Bank of Greenville	1160	525	4,000	Lot, Short Forest St., Needham Land Ave. Park, Chap., Miller St.
1194 " 15 1970	"	Cancelled Donnie S. Tankersley RMC	8/31/71	Deacons	Eden Wesleyan L. of G. Deacons # 6508 Set BK 2-290	1161	499	4,500	Lot 22 & Adj 1/2 Lot 20, Blk. 7
2136 July 27 1970	"	Cancelled Ollie Tankersley RMC	Old Augusta Baptist	Pickensville Finance Co.		1162	33	3,096	Lot, Sherman Lane Lincolntown Subd.
2368 " 29 1970	"	Cancelled Donnie S. Tankersley RMC	8-16-1872	Lutheran, Tr.	First Piedmont Bank & Tr. Co. Southern Seminary	1162	36	19,000	Lots 142, 166 & 167, Sandy Ave., Also Int. in Alley
2396 " 29 1970	"	Cancelled Donnie S. Tankersley RMC	# 7215	Trinity	Lutheran Theological	1162	323	50,000	Lot, Towner St. City
2777 Aug 4 1970	"	Cancelled Donnie S. Tankersley RMC							

# DIRECT or MORTGAGOR Index to Real Estate Mortgages — Greenville County, S. C.

REG. U. S. PAT. OFFICE *Chas McCott* County Indexes Since 1888 An Identifying Trade Mark

Open at Proper Tab according to First Letter or Letters of Name and refer to Buff Sub-Index sheet for page reference

COTT FAMILY NAME INDEX No. 75 © 1949 Made by The Cott Index Company, Columbus, Ohio Sold By Walker, Evans & Cogswell Co., Charleston, S.C.

FILE NUMBER	MORTGAGORS	GIVEN NAMES	GIVEN NAMES	GIVEN NAMES	MORTGAGEES	BOOK	PAGE	Amount	BRIEF DESCRIPTION, LOCATION, ETC.
DATE OF RECORD	FAMILY NAMES	ABCDEFGH	IJKLMNO	PQRSTUVWXYZ					( Not Warranted )
3922 Aug 17, 1970	Church	Antioch Baptist	8-19-75	Cancelled	# 4489 2d Bk. 32-445 First Fed. S. & L. Assn.	1163	465	20,000	City. Lots 3+4, Cor. Park St. & Alley, North of 1st St., Polk St. City
4120 " 19-1970	"	Donnie S. Lankley	11-17-77	# 23884	2d Bk. 105-1089	1163	597	51,000	Lot 20, (Reverse) West Rd., Drine, Hughes Hgts.
4666 " 25, 1970	"	David Street Baptist, Trs.	4-27-76	Trs. #	C. C. Tharpe, Jr. 27630 2d Bk. 38-144 Assn.	1164	351	90,000	Part Lots 14+15, Blk. D, Nicholas, Brown, et al, Saluda P.
4737 " 26, 1970	"	Lima Baptist			Travelers Rest Fed. S. & L.	1164	463	4,000	Part Pipe of Mary Hagood Dr. Hughes Hgts.
4794 " 27, 1970	"	David Street Baptist Tr.	6-29-79	# 39048	C. C. Tharpe 2d Bk. 67-720	1164	531	41,000	Part Lots 14+15, Blk. D, Nicholas Lot David St. Lot 4 Stall St. City
4795 " 27, 1970	"	Calvary Baptist	6-29-79	# 39048	" " " " " " " "	1164	551	6,000	Part Lot 1 Cor. David & Stall St. Also Part Lots 14+15, Blk. D, Nicholas & Dr. Hughes Hgts.
4920 " 28, 1970	"	Calvary Baptist	6-11-1971	# 30159	Cancelled Paul Ballenger, et al	1164	593	2,500	Travelers Rest, Bates Sp. Lots 35, 36+37, Sunny Acres, near Milledgeville, Butler Sp.
6201 Sept. 14, 1970	"	Mitchell Road Baptist	7-9-73	# 1752	Sat. Bk. 17-392	1166	241	200,000	7.05 Acres + 3.11 Acres, named St. Woodside Mills, Still.
6927 " 21, 1970	Sat Bk 8-213	Grace	6/20/72	# 34641	Cancelled The Peoples National	1167	109	35,000	Lot cor. First (Curtis) + un-
8368 Oct. 7, 1970	"	Mauldin of God, et al			S. C. Natl. Bank	900	61	✓	Real Prop. Agreement Lake Creek, Plat #2, Conceded
8427 " 8, 1970	"	Victory Baptist	1-30-85		Fidelity Fed. S. & L.	1169	19	14,000	Lots 249, 250, 251 + 252, East Pine + # 316.
8750 " 12, 1970	"	Reedy Fork Baptist	6/6/72	# 33233	Ralph Th. Blakely	1169	209	18,000	2.29 Acres, S. C. Rds. # 50 Ann Harris Plat
8767 " 13, 1970	"	Shady Oak			Fidelity Fed. S. & L. Assn.	1169	290	46,500	Lot, White Horse Rd., Georgia
9641 " 22, 1970	"	Bank of Greenville			Bank of Greenville	1170	257	69,000	Lots 7, 8, 9 + 12, Lee Rd. St. City
9848 Oct. 23, 1970	Church	Israel Metropolitan			Fid. Fed. S. & L. Assn.	1170	384	16,000	Lot cor. Calhoun St. & 7th <sup>th</sup> Call

# DIRECT or MORTGAGOR Index to Real Estate Mortgages — Greenville County, S. C.

REG. U. S. PAT. OFFICE *Chas McCott* County Indexes Since 1888 An Identifying Trade Mark

Open at Proper Tab according to First Letter or Letters of Name and refer to Buff Sub-Index sheet for page reference.

COTT FAMILY NAME INDEX No. 75 © 1949  
Made by The Cott Index Company, Columbus, Ohio  
Sold By Walker, Evans & Cogswell Co., Charleston, S.C. ( )

FILE NUMBER DATE OF RECORD	MORTGAGORS FAMILY NAMES	GIVEN NAMES ABCDEFGHIJ	GIVEN NAMES JKLMNO	GIVEN NAMES PQRSTUVWXYZ	MORTGAGEES	BOOK	PAGE	Amount	BRIEF DESCRIPTION, LOCATION, ETC. ( Not Warranted )	
9911 Oct. 27, 1970	Church	1126172		Cancelled Ollie Thompson 12-8-75	#20212 Sat BK 5-133 David K. Helleday et al	1170	515	12,000.	29 Old) Love Tp. 1.73 Acres S.L. Hwy. 20 (U.S. Hwy near 7th Turn.	
10083 Oct. 28, 1970		Bethlehem	Donnie S. Inkenley RMC	Cancelled	#14834 Sat. BK. 34-1807 St. Ann. Fed. S. & L. Assn	1171	6	9,000	3 Acres, Old Stage Road.	
10238 " 29, 1970		"	Donnie S. Inkenley RMC	Cancelled	1-13-75 #16585 Sat. BK. 27-836 Peoples National Bank.	1171	97	18,000	1.91 Acres, Miller Rd. Mauldin. Rd. Travelers Rest	
11167 Nov. 9, 1970		"	8-4-77 #384	Sat. BK. 50-126	Cancelled Donnie S. Inkenley RMC	Travelers Rest Fed. Sat. BK. 61-446	1172	137	3,000	Lot 10 (3 Acres) Theist
12020 " 18, 1970		"	70-3-78 #10485	Cancelled	Donnie S. Inkenley RMC	Home B. & L. Assn. Sat. BK. 61-446	1173	69	60,000	5 Lots Blk D. + Lot 26, Blk. E, City View 4.21 Acres + Lot 125, Sec. 2, Cor. Parker Rd. + of MCA St., near City.
" "		"	"	"	Cancelled Donnie S. Inkenley RMC	"	1173	69		
" "		"	"	"	Cancelled Donnie S. Inkenley RMC	"	1173	69		
12256 " 20, 1970		"	8-3-2000 #61351	Cancelled	Donnie S. Inkenley RMC	Sat BK 224-1335 Peoples Natl. Bank	1173	267	13,000	S'ville 2 Acres, less 30' x 40' lot, Adj. Strip, Paris Mt. Tp.
12739 " 30, 1970		"	(Was Hunts Bridge Rd. Baptist Church)	Cancelled	Donnie S. Inkenley RMC	7-7L 80 #420 Sat BK 70-1956 Carolina Fed. S. & L. Assn.	1174	22	50,000	3.31 Acres, White Horse Rd. + Hwy. Lots 4 + 8, Blk. D + Lot 26, Blk. E, City View
13491 Dec. 8, 1970		"	Donnie S. Inkenley RMC	Cancelled	Donnie S. Inkenley RMC	4-22-80 #31146 Sat BK 70-817 City View Baptist Church	1174	647	57,900	Lots 1, 2 + part Lot 4, Sec. D, Woodville, Sd.
13576 " 9, 1970		"	Donnie S. Inkenley RMC	4-15-74 #25824	Sat. BK. 22-596 Mount Lebanon Baptist Bank of Amer	1175	87	955	4.59 Acres, Mt. Lebanon Church Ave, Nicholtown Hwy.	
14051 " 15, 1970		"			Cancelled	Fidelity Fed. S. & L. Assn. Sat BK 100-627	1175	505	6,700	Lot 40, Sandy (D) St. + Mine (B),
13847 Dec. 11, 1970		"	2-24-87 #34397	Cancelled	Donnie S. Inkenley RMC	S. C. Nat'l Bank	904	368	✓	Real Prop. Agree.
14275 " 17, 1970		"	Donnie S. Inkenley RMC	Cancelled	Donnie S. Inkenley RMC	1-4-90 #589 Sat BK. 116-1996 E. A. Duncan	1176	26	5,800	Hudson Est. 1.93 Acres, Crestwood Drive
14749 " 23, 1970		"	1-17-79 #21144	Sat BK 63-811	Cancelled	Cancelled	1176	431	10,000	Rd. 1 1/2 Acres, Cor. Pleasant Hill
15273 " 31, 1970	"	of God of Phossum of High	Donnie S. Inkenley RMC	Cancelled	Ronald K. Edwards et al #31049 Sat BK 84-1658	1174	143	12,000	Lot 14 Larkspur Dr. near Dille. Custer Tp.	
15351 " 4, 1970	"	The Agnew Road Baptist	Donnie S. Inkenley RMC	Cancelled	First Fed. S. & L. Assn.	1174	188	12,000	2 Acres, Clear Springs	
	"	New Belgrum Baptist			Mountains Inn Fed S. & L. Assn	1176	188	12,000		

# DIRECT or MORTGAGOR Index to Real Estate Mortgages - Greenville County, S. C.

REG. U. S. PAT. OFFICE *Chas McCott* County Indexes Since 1888 An Identifying Trade Mark

Open at Proper Tab according to First Letter or Letters of Name and refer to Buff Sub-Index sheet for page reference

COTT FAMILY NAME INDEX No. 75 © 1949  
Made by The Cott Index Company, Columbus, Ohio  
Sold By Walker, Evans & Cogswell Co., Charleston, S.C.

FILE NUMBER	MORTGAGORS	GIVEN NAMES	GIVEN NAMES	GIVEN NAMES	MORTGAGEES	BOOK	PAGE	Amount	BRIEF DESCRIPTION, LOCATION, ETC.
DATE OF RECORD	FAMILY NAMES	ABCDEFGHIJ	IJKLMNOP	QRSTUVWXYZ					( Not Warranted )
15479		Cancelled	United Methodist, Inc.		4-1-77 #7086 Sat BK 51-46			00	Mt. Sp.
Jan. 5, 1971	Church	<i>Donnie S. Lankley</i>	St. John's		Bank of Travelers Rest	1177	283	20,000	Lot, Roe Ford Rd., Paris,
16298	Cancelled	#22772	Presbytery of South					00	City
14, 1971	<i>Donnie S. Lankley</i>	2-12-73	Set. BK. 13-626	The Second	Peoples Nat'l Bank	1178	103	100,000	Tract, Cor. River & Rhett Sts.
16584	Cancelled		(Inc. & Deacons)		7-10-77 #10248 Sat BK 67-958			00	City
Jan. 18, 1971	"	<i>Donnie S. Lankley</i>	Wm. View Baptist		First Fed. S. & L. Assn.	1178	339	44,000	Lots 8, 10, & 12 Blk B, Cagle St.
17839	Cancelled	8-5-76 #3557	Sat BK 40-566					00	
Feb. 2-1971	<i>Donnie S. Lankley</i>	of Christ, on New Buncombe Rd.			Fidelity, Fed. S. & L. Assn.	1179	629	16,000	Lots 1 & 2, Car Lenore Ave. & Buncombe Rd. Sans Souci
" " "	"	Cancelled 8-5-76 #3557	Sat BK 40-566		" " "	1179	629	"	Hights #4, also Lots 158, 159 & 160
" " "	"	<i>Donnie S. Lankley</i>	" " "		" " "	1179	629	"	Cor Langston Drive, Sans Souci
17840	"	Cancelled 8-5-76 #3557	Sat BK 40-566		" " "	1179	629	"	Hights #5.
Feb. 2-1971	"	<i>Donnie S. Lankley</i>	Board of Prophecy #30010		offa "Barnard" & "Edwards"	1179	581	25.00	Kingsville.
18334	"	Cancelled 8-30-76 #61128	Mountain West, of		Ronald K. Edwards, Inc.	1179	581	25.00	Lot on Spring Rd. near
Feb. 8, 1971	<i>Donnie S. Lankley</i>	8-30-76 #61128	of		Sat BK 172-880-959			00	
18543	Church	First Assembly of	of		First Fed. S. & L. Assn.	1180	261	95,000	Lots 129-132 Morris & Bradley St
Feb. 10, 1971	<i>Donnie S. Lankley</i>	9/25/72 #9105	Sat BK 10-486		Trust Co.			00	Claussen St. Lot cor. Howe & Claussen St.
18539	"	10-19-74 #70065	Inc. Inc.		First Piedmont Bank &	1180	411	22,000	Lots 3 & 4 cor. Augusta Rd & Chick Spgs Sp.
Feb. 10, 1971	Church	Emanuel Bapt. of	of		Gordon Satterfield, Jr.	1180	389	50,000	Part Tract 6 Buncombe Rd
18527	"	Cancelled	of God of Prophecy		1-4-77 #17802 Sat BK 44-296			00	5, 6, & 7 Liberty St. Yville Sp.
Feb. 10, 1971	"	<i>Donnie S. Lankley</i>	Westville		Fid. Fed. S. & L. Assn.	1180	427	3,000	Lot 4 Old Pendleton Rd. & part Lots
78540	"							00	
" 10, 1971	"	Emanuel Bapt. of	of		S. & D. Bank of New, Don. Cor.	1180	393	50,000	Resolution. Church Bond Issue
18921	"	(Davinton) 4-23-76			#27309 Sat. Bk. 38-92			00	Dunklin Sp.
" 16, 1971	"	Daventon Baptist			Low. Bank & Trust Co.	1181	97	12,000	Lot, Dunklin Bridge Rd.,
19488	"	Cancelled	of God of Prophecy, Inc.		Sat. Bk. 21-530			00	+ a road, Paris Mt. Sp.
" 22, 1971	"	<i>Donnie S. Lankley</i>	Riverside,		J. E. Williams	1181	416	18,000	2.5 Acres, Cor. White Horse Rd.,
19846	"	Cancelled			#047022 Sat. Bk. 121-206			00	Aberdere Ct. Kingsgate
Feb. 25, 1971	"	<i>Donnie S. Lankley</i>	of		Fid. Fed. S. & L. Assn.	1181	628	24,000	Lot 124 Cor. Donington Dr. &
20136	"	Cancelled	Memorial Baptist, Deacons		12-12-78 #28057 Sat. Bk. 111-945			00	Salado St. (Marlin St.)
Mar. 1, 1971	"	<i>Donnie S. Lankley</i>	Wrenn,		First Fed. S. & L. Assn.	1182	213	100,000	Lots 41, 42, 43, 24, 25, 26 & 27, 1

# DIRECT or MORTGAGOR Index to Real Estate Mortgages — Greenville County, S. C.

REG. U. S. PAT. OFFICE *Chas. M. Cott* County Indexes Since 1888 An Identifying Trade Mark

Open at Proper Tab according to First Letter or Letters of Name and refer to Buff Sub-Index sheet for page reference.

COTT FAMILY NAME INDEX No. 75 © 1949  
Made by The Cott Index Company, Columbus, Ohio  
Sold By Walker, Evans & Cogswell Co., Charleston, S.C. ( )

FILE NUMBER DATE OF RECORD	MORTGAGORS FAMILY NAMES	GIVEN NAMES ABCDEFGHIJ	GIVEN NAMES JKLMNO	GIVEN NAMES PQRSTUVWXYZ	MORTGAGEES	BOOK	PAGE	Amount	BRIEF DESCRIPTION, LOCATION, ETC. ( Not Warranted )
20198 Mar. 2, 1971	Church			Trustees Shady Oak	10-22-91 #33944 Sub Bk 127-186 M. L. Garrett Const.	1182	287	00 3,151	Lat. White Horse Rd., Prop. Georgia Anna Harris; 2 Acres, McKittick Bridge Rd. Fair- view Tp.
" "	"			" "	10-22-91 #53944 Sub Bk 127-186	1182	287		
" "	"			" "	10-22-91 #53944 Sub Bk 127-186	1182	287		
20996 " 10, 1971	"			Baptist, Trs. West Yantt	Juanita Lorenzo Bartlett	1183	183	00 10,000	Rd., Gantt Tp. 1 Acre, Old White Horse,
20927 " 10, 1971	"			of God of Greer, S.C.	Bank of Greer	1183	225	00 6,000	Lat, Pelham & S. Trade Sta., also adj. Lats 3+2, Lats 3, Woodfield Dr., Lake View Hqts., & adj. Part Lat 2, Chick Spgs. Tp.
" "	"			" "	" "	1183	225		
" "	"			" "	" "	1183	225		
21395 Mar. 15, 1971	"			Alpha G'ville Freewill Baptist Church	7-25-89 #32574 Sub Bk 114-1240	1183	477	00 30,000	Grove Hills, Gantt Tp. Lats 31 & 32, Old Grove Rd., Rd. Gantt Tp.
21660 " 18, 1971	"			First Free Will Baptist, Dea. & Trs. Pleasant Bapt.	# 4003, Sub Bk 32-341	1184	105	00 19,000	1 Acre, & 1/3 Acre, White Horse Blanchery, near City.
23140 April 5, 1971	"			Mount, Baptist	8-13-75 # 10423 Sub Bk 78-963	1185	566	00 100,000	Lat, Cor. Bud St. & Brooks Ave., Union Tp.
23774 " 12, 1971	"			Union, Methodist	10-29-82 # 33978 Sub Bk 70-1174	1186	395	00 17,000	Lat, St. Marks Rd., Chick Spgs. Tp.
Apr. 14, 1971 24041	"			United Methodist St. Mark, Baptist, Trs.	05-13-80 # 7587 Baptist, Trs.	1186	655	00 14,000	1/2 Lat 4, Anderson Rd. St. Lat 16 Jefferson Circle, Poinsett Mill. Lat Cor. Jefferson Circle & Hillside, Spgs. Tp.
24051 Apr. 14, 1971	"			Rest Bapt. Pilgrims	Fidelity Fed. S. & L. Inc.	1186	643	00 30,000	Lat, St. Marks Rd., Chick Spgs. Tp.
24089 " 15, 1971	"			The Assemblies of God 3-3-72 # 23651 Sub Bk 5-5	Poinsett Bapt. Church, L. L. Whittaker	1187	90	00 10,000	Lat, Brushy Creek Rd., Chick Spgs. Tp.
24967 Apr. 23, 1971	"			Rd. Bapt. Rutherford	6-4-76 # 31063 S. C. Nat'l Bank	913	446	-	Real Prop. Agree
24988 " 23-1971	"			Assembly of God Church of Faith, As- b-12-78	# 37205 Sub Bk 58-401 Bank of Greer	1188	7	00 5,000	Lat 11, Daniel Ave., Union Tp.

# DIRECT or MORTGAGOR Index to Real Estate Mortgages — Greenville County, S. C.

REG. U. S. PAT. OFFICE *Chas McCatt* County Indexes Since 1888 An Identifying Trade Mark

Open at Proper Tab according to First Letter or Letters of Name and refer to Buff Sub-Index sheet for page reference

COTT FAMILY NAME INDEX No. 75 © 1949 Made by The Cott Index Company, Columbus, Ohio Sold by Walker, Evans & Cogswell Co., Charleston, S. C.

FILE NUMBER	MORTGAGORS	GIVEN NAMES	GIVEN NAMES	GIVEN NAMES	MORTGAGEES	BOOK	PAGE	Amount	BRIEF DESCRIPTION, LOCATION, ETC.
DATE OF RECORD	FAMILY NAMES	ABCDEFGHIJ	IJKLMNOP	QRSTUVWXYZ					( Not Warranted )
26900 May 12, 1971 26988	Church	<del>Cancelled</del> Donnie S. Sankersley 2-28-78	Sou. Meth. Church Inc		10-6-78 #11042 Sat BK 61-569			00	Lot Cunningham Rd.
May 13, 1971 27058	"	<del>Cancelled</del> Donnie S. Sankersley 7-2-74 #24915	Jr. of St Luke's of Travelers Rest # 25317		Sam M. Pringle et al Sat BK 55-536	1190	321	15,000	
May 13, 1971 27451	"	<del>Cancelled</del> Donnie S. Sankersley 9/12/74 by To Deacons & Trustees	Second Capt In. Rest Federal S & L Assn		Jr. Rest Federal S & L Assn	1190	477	9,000	lots 57 & 58, Forest Dr. In. Rest
May 21, 1971 27100	"	<del>Cancelled</del> Donnie S. Sankersley 6/1/72 2-21-67	First Federal S & L Assn. Wade Kemp #7744 Sat BK 10-201		First Federal S & L Assn. #7744 Sat BK 10-201	1190	462	26,000	lots 1 & 2, & adj. lot, Hwy 29. Sublawn Sp.
May 21, 1971 28080	"	<del>Cancelled</del> Donnie S. Sankersley 11-17-76 #13592	Trinity Baptist of God, Jr. #32779		Saluda Valley Fed. S & L Sat BK 7-590 Sat BK 14-109	1191	640	3,000	2.21 acres, Red & both Church Rd.
May 24, 1971 29604	"	<del>Cancelled</del> Donnie S. Sankersley 8-8-74 #3740	Hill Top Free Will Bapt. #13592		James D. Huff, et al Sat BK 43-287	1191	607	4,500	1.25 acres Huff Ln. Green Hwy) Bates Sp. near In Rest
June 7, 1971 30088	"	<del>Cancelled</del> Donnie S. Sankersley 10-7-85	Augusta Road Baptist Chrch. #11453		In. Rest Federal S & L Assn	1192	146	23,000	lots 13, 14 & 15, U.S. Hwy 276 & Terrace, City
June 11, 1971 31685	"	<del>Cancelled</del> Donnie S. Sankersley 10-26-76	Calvary Baptist Chrch. #10296		Fidelity Federal S & L Assn. 8-8-74 #3740 Sat BK 25-190	1193	643	29,000	near In Rest, Bates Sp. lots 35, 36, & 37, Sunny Acres, &
June 25, 1971 31986	"	<del>Cancelled</del> Donnie S. Sankersley 6-11-81	St. Michael's Lutheran #11453		Bank of Travelers Rest #12018 Sat BK 91-1213	1194	442	4,200	Traylor Park, City. lots 103, 104 & 105 Augusta Rd. &
June 29, 1971 427	"	<del>Cancelled</del> Donnie S. Sankersley 10-19-94 #70066	Meadow Fork Baptist Chrch. #11453		Fidelity Federal S & L Assn. Sat BK 42-649	1196	525	160,000	Highland Sp. 4 acres, near Mush Creek
July 6, 1971 625	"	<del>Cancelled</del> Donnie S. Sankersley 6-11-81	City View Assembly of God. #10296		In. Rest Fed. S & L Assn.	1197	60	6,000	Sts (Belk) City View Land Co. Spiller Sp. lot 1 Blk. J, cor. Morgan & Smith,
July 7, 1971 1019	"	<del>Cancelled</del> Donnie S. Sankersley 6-11-81	City View Assembly of God. #10296		Fidelity Federal S & L Assn. Sat BK 71-1868	1197	442	22,000	lot county road near Augustas, Rd & W. Hampton Blvd, Chuck Spgs Sp.
July 12, 1971 1228	"	<del>Cancelled</del> Donnie S. Sankersley 6-11-81	Hampton Heights Capt. Church, Spartan, S.C.		Trust Federal S & L Assn.	1197	477	65,000	lots 7, 8, 9, 10, 4 & 1/2 lot 3, near In.
July 20, 1971 2462	"	<del>Cancelled</del> Donnie S. Sankersley 6-11-81	Edgewood of Christ Memorial Methodist #34396		Bank of Essex	1198	301	675,000	lot 3, Upper Rd., Apple Blossom, In.
July 23, 1971	"	<del>Cancelled</del> Donnie S. Sankersley 6-11-81	Emmanuel Capt. of Christ Chrch. #70066		Bank of Essex Sat BK 154-185	1199	297	16,000	lot, Old National Hwy. 29, Spylan Green, Chuck Spgs. Sp.
	"	<del>Cancelled</del> Donnie S. Sankersley 6-11-81	Emmanuel Capt. of Christ Chrch. #70066		London Satterfield	1199	643	15,000	part tract 6, Buncombe Rd., near

# DIRECT or MORTGAGOR Index to Real Estate Mortgages — Greenville County, S. C.

REG. U. S. PAT. OFFICE *Chas. McCott* County Indexes Since 1888 An Identifying Trade Mark

Open at Proper Tab according to First Letter or Letters of Name and refer to Buff Sub-Index sheet for page reference.

COTT FAMILY NAME INDEX No. 75 © 1949 Made by The Cott Index Company, Columbus, Ohio Sold By Walker, Evans & Cogswell Co., Charleston, S. C. ( )

FILE NUMBER	MORTGAGORS	GIVEN NAMES	GIVEN NAMES	GIVEN NAMES	MORTGAGEES	BOOK	PAGE	Amount	BRIEF DESCRIPTION, LOCATION, ETC.
DATE OF RECORD	FAMILY NAMES	ABCDEFGHIJ	IJKLMNO	PQRSTUVWXYZ					( Not Warranted )
2756 July 27, 1971	Church		Jubilee Baptist		Green Federal S. & L. Assn.	1200	212	00 3,650	Lot, Rutherford Rd. O'Neal Jr.
3208 July 30, 1971	"	Cancelled a/p/a Donnie S. Lankersley remc	Mount Emanuel Bapt.	2-24-76	# 21394 2d. Bk. 36-528 Co. First Piedmont Bank & Tr.	1200	541	00 13,000	Lot, Richland Hills
MICROFILMED									
4112 Aug. 9, 1971	Church	Cancelled Donnie S. Lankersley remc	Home-Treeview Baptist	5-9-79	d/p/a Edwards + Edwards Ronald A. Edwards et al	1202	15	00 8,000	Lot, S.C. Hwy. 114 (S-23-116)
4533 Aug. 12, 1971	"	Cancelled Donnie S. Lankersley remc	Old Augusta Bapt.	9-10-87	St. Ann, Fed. S. & L. Assn.	1202	374	00 9,500	Lot Sherman Lane
5218 Aug. 19, 1971	"	Cancelled Donnie S. Lankersley remc	Lee Rd. United Metho-	6-4-76 # 31646	Green Fed. S. & L. Assn.	1203	305	00 99,000	Acres, Chick Spgs. Sp. lots 31 thru 41 Sec. 2 Orchard
5988 Aug. 27, 1971	"	Cancelled Donnie S. Lankersley remc	of God of Prophecy, Piedmont, S.C.	7-8-77 # 725	Southern Bank & Tr. Co.	1204	229	00 5,715	5.73 acres in or near Piedmont 71-8137 Rd.
7493 Sep. 10, 1971	"	Cancelled Donnie S. Lankersley remc	Edwards Rd. Baptist	7-8-77 # 725	First Fed. S. & L. Assn.	✓	✓	✓ 00	fixtures - Edwards + Botany Farm Mt. Sp.
6500 Aug. 31, 1971	"	Cancelled Donnie S. Lankersley remc	Deliverance Revival, chh.	8-21-85 # 6025	"	1204	656	00 15,000	Part Parcel 84C, Beth Dr.
6729 Sept. 4, 1971	"	Cancelled Donnie S. Lankersley remc	Forest Presbyterian	3-2-71 # 25180	Carolina Fed. S. & L. Assn.	1205	173	00 50,000	Lot, Darlington Rd.
7041 Sept. 7, 1971	"	Cancelled Donnie S. Lankersley remc	Hallmark Baptist Church, Lee	7-8-94 # 47650	Palmetto S. & L. Assn.	1205	514	00 21,450	2-Acres, Spartanburg City. 2-Acres, Miller Rd. Near Mauldin
7511 Sept. 10, 1971	"	Cancelled Donnie S. Lankersley remc	Edwards Rd. Baptist	3-6-73	First Fed. S. & L. Assn.	1206	272	00 950,000	Rollingbridge Rd. Tract A. Sect. Botany 4 Lots Edwards + Botany Rd., also
7569 " 10, 1971	Donnie S. Lankersley remc	Cancelled	Baptist Trs.	12-29-83	Woodruff Fed. S. & L. Assn.	1206	349	00 40,000	1/2 Lot 4, Anderson Rd. Brookwood, Santt Sp.
8041 Sept. 16, 1971	Donnie S. Lankersley remc	Cancelled	Emmanuel Temple Pentecostal	6-6-79 # 36184	S. C. National Bank	1206	589	00 15,120	Lot 9th Part Lot 9L Danth. M.
8744 Sept. 23, 1971	"	Cancelled Donnie S. Lankersley remc	New Hope Baptist	6-6-79 # 36184	Fidelity Fed. S. & L. Assn.	1207	480	00 11,000	Lot N.A. Hwy 276.

over

# DIRECT or MORTGAGOR Index to Real Estate Mortgages — Greenville County, S. C.

REG. U. S. PAT. OFFICE *Chas McCott* County Indexes Since 1888 An Identifying Trade Mark

Open at Proper Tab according to First Letter or Letters of Name and refer to Buff Sub-Index sheet for page reference

COTT FAMILY NAME INDEX No. 75 © 1949 Made by The Cott Index Company, Columbus, Ohio Sold By Walker, Evans & Cogswell Co., Charleston, S.C.

FILE NUMBER	MORTGAGORS	GIVEN NAMES	GIVEN NAMES	GIVEN NAMES	MORTGAGEES	BOOK	PAGE	Amount	BRIEF DESCRIPTION, LOCATION, ETC.
DATE OF RECORD	FAMILY NAMES	ABCDEFGHIJ	IJKLMNOP	QRSTUVWXYZ					( Not Warranted )
9918					D/B/A Edwards + Edwards			00	Lot 24, Conerter, Plat # 3.
Oct. 5, 1971	Church <i>Donnie S. Lankley</i>				Ronald K. Edwards, et al.	1208	647	2,400	Lot, Old Meabe mill Rd, Mill Village
10009					Assn. of Jr. Rest.			00	
Oct. 6, 1971	"				Travelers Rest, Fed. St. L.	1209	103	5,700	Lot 7, Sigeraville Rd. Bates Sp.
10296					S. V. Bk. 134-1235			00	Judson Mills, Biville, Sp.
Oct. 8, 1971	"				Ronald E. Lunsford, et al	1209	287	15,000	Lot 15 + 16 Judson Rd. near
10445								00	
Oct. 11, 1971	"				<i>Donnie S. Lankley</i>	1209	457	14,700	Lot 2, Sigeraville Rd. Biville, Sp.
10603								.76	Area, adj. Lot, old Haywood Rd.
Oct. 12, 1971	"				The Peoples Natl Bank.	1209	525	13,594	.70 Area Woods Crossing Rd. + .57
11195								.00	Old End of Bridge Rd.
Oct. 18, 1971	"				South Carolina Natl Bank.	1210	303	148,300	Lot 6 + 7, of tract 2, lots 130 + part
"	"								Lot 124, Plat # 4, Cornelia Plats 1,
11407	"					1210	305		2, 647.) State House Rd. lot 1 + 2.
Oct. 20, 1971	"				Rept. Foundation of S. C.	1210	507	60,000	Lot 108 + 131, Fresh Mill Village
"	"				"				part lot 54, Mills + Hall's Sts., Green
11195	"				Bapt. (White Horse Rd)	1210	507		mill, Lot 100 + 101, W. Main Ave + Trotter
Oct. 19, 1971	"				Jubonack, Cooper Motor Co.	1210	306		374 page 306, + Lot 1083 page 31
"	"				"				1006 page 200
"	"				J. L. Peoples Motor Co.	1210	307		Green - Security see REM Book
"	"				Insurance Co., Inc.				517 + 244
11577	"				Authentic + Shell Station	1210	308		Green - Security see REM Book
Oct. 24, 1971	"				Bapt. # 5135 Set BK 24-1976	Dead BK			Real Prop. Charge.
"	"				S. C. National Bank	928	159		
"	"								
11177	"					1212	560	25,000	
11111	"							.00	
13541	"					1212	570	7,500	1 Area Fowler St. Ft. Summ
Nov. 11, 1971	"				Biville, S.C.			00	
6787	"				Monaghan Bapt. of	1213	163	54,250	13.41 Acres, = Tract 3-A, W. Park Rd.
Sept. 2, 1971	"				St. Ann	1205	253		Part Inty. see REM Bk 1150 page 167



# DIRECT or MORTGAGOR Index to Real Estate Mortgages - Greenville County, S. C.

REG. U. S. PAT. OFFICE *Chas McCott* County Indexes Since 1888 An Identifying Trade Mark

Open at Proper Tab according to First Letter or Letters of Name and refer to Buff Sub-Index sheet for page reference.

COTT FAMILY NAME INDEX No. 75 © 1948 Made by The Cott Index Company, Columbus, Ohio Sold By Walker, Evans & Cogswell Co., Charleston, S.C. ( )

FILE NUMBER DATE OF RECORD	MORTGAGORS FAMILY NAMES	GIVEN NAMES ABCDEFGHIJ	GIVEN NAMES JKLMNO	GIVEN NAMES PQRSTUVWXYZ	MORTGAGEES	BOOK	PAGE	Amount	BRIEF DESCRIPTION, LOCATION, ETC. (Not Warranted)
13993 Nov. 16, 1971	Church	Donnie S. Lankensley	4-17-74 #26014	of Swille, S.C.	The Southern Bank & Tr. Co.	1213	479	6,954	00 Bolt St. (Sullivan's Alley) City. Lot 20 (Revised), South Sp. Lot
14164 Nov. 18, 1971	"	Donnie S. Lankensley	8-23-85 #6466	Woodruff Rd. 77-11-248	Southern Bank & Tr. Co.	1214	31	15,000	00 1st & 4th Co. W. Hampton St. + Lot 1 thru 5. Wade Hampton Blvd.
14e33 Nov. 23, 1971	"	Donnie S. Lankensley	10/19/82 #11854	Boulevard Baptist	Southern Bank & Tr. Co.	1214	415	85,000	60 1st & 4th Co. W. Hampton St. + Lot 1 thru 5. Wade Hampton Blvd.
15283 Dec. 1, 1971	"	Donnie S. Lankensley		Rocky Mount	The Peoples Natl Bank	1215	256	12,000	00 Gibbons Rds. 7.5 acres cor. Whitehouse &
15416 Dec. 2, 1971	"	Donnie S. Lankensley	4-11-75 #2324	of Mauldin	The Peoples Natl Bank	1215	291	10,000	00 Lot 8, Plat of E. M. Bishop, et al
15859 Dec. 8, 1971	"	Donnie S. Lankensley	11-2-83 #14516	Deacons of First Baptist	Bank of S. West.	1216	615	11,000	00 So. West, Bates Sp.
16290 Dec. 13, 1971	"	Donnie S. Lankensley	2-19-74 #20471	of Swille, S.C.	Bank of S. West.	1216	249	25,000	00 2 Lots near their circle, near
16437 Dec. 17, 1971	"	Donnie S. Lankensley	8-3-2000 #6350	Cedar Grove Baptist	The Peoples Natl Bank	1217	207	5,000	00 72-188
17034 Dec. 21, 1971	"	Donnie S. Lankensley	10-20-76 #10906	Westminister	The Peoples Natl Bank	1217	233	2,850	00 Pictures - Augusta St.
18384 Jan. 6, 1972	"	Donnie S. Lankensley				✓	✓	✓	00 72-188
18396 Jan. 6, 1972	"	Donnie S. Lankensley				1218	423	200,000	00 Lot 102 University Pl, City
18407 Jan. 6, 1972	"	Donnie S. Lankensley				1218	425	13,100	00 Lot 102 University Pl, City
18638 Jan. 10, 1972	"	Donnie S. Lankensley	10-10-80 #11390	Alliance		1218	585	750	00 Lot 102 University Pl, City
18642 Jan. 10, 1972	"	Donnie S. Lankensley	#21930	Home Inverly Bapt.	D/B/A Edwards + Edwards	1218	597	22,950	00 Lot 102 University Pl, City
18697 Jan. 10, 1972	"	Donnie S. Lankensley	6-28-78 #39166	Welcome Bapt.	Ronald K. Edwards, et al	1218	595	90,000	00 Lot 102 University Pl, City
18977 Jan. 10, 1972	"	Donnie S. Lankensley	#28104	Cedar Lane Bapt.	Southern Bank & Trust	1218	595	90,000	00 Lot 102 University Pl, City
Jan. 12, 1972	"	Ollie Thompson	4/18/72	Springfield	First Fed. S. & S. Room. of Swille	1219	124		00 The E. 12 Ave. City

# DIRECT or MORTGAGOR Index to Real Estate Mortgages — Greenville County, S. C.

REG. U. S. PAT. OFFICE *Chas. McCott* County Indexes Since 1888 An Identifying Trade Mark

Open at Proper Tab according to First Letter or Letters of Name and refer to Buff Sub-Index sheet for page reference

COTT FAMILY NAME INDEX No. 75 © 1949  
Made by The Cott Index Company, Columbus, Ohio  
Sold By Walker, Evans & Cogswell Co., Charleston, S.C.

FILE NUMBER	MORTGAGORS	GIVEN NAMES	GIVEN NAMES	GIVEN NAMES	MORTGAGEES	BOOK	PAGE	Amount	BRIEF DESCRIPTION, LOCATION, ETC.
DATE OF RECORD	FAMILY NAMES	ABCDEFGHIJ	IJKLMNO	PQRSTUVWXYZ					( Not Warranted )
18912		Cancelled	Independent Baptist, Jr.		#29626 Sat. Bk. 38-592			20	Lot 13 + part lot 14 Blk. C. on St. Park Place.
Jan. 12, 1972	Church	Donnie S. Lankley	5-17-76	Victory	Fidelity Fed. S. & L. Assoc.	1219	129	7,100	Lot 1, Blk. C. on New Lumbard + Marion
18765	11-24-91 #12661	Christian Church	Christal Church, Jr.					20	on unnamed st.
Jan. 12, 1972	"	Dot Bk. 75-1310	Donnie S. Lankley		Carolina Fed. S. & L. Assoc.	1211	102	22,150	lots 1, 2, 3 + 4 on Woodlark Rd.
19314	Cancelled	2-15-73 #23177	Sat. Bk. 74-55					20	
Jan. 17, 1972	Donnie S. Lankley	Chas. Youngs Baptist			Peoples Nat'l Bank	1311	415	25,200	2 - Parcels, Austin Sp.
19533	"	Hampton Ave. Baptist			Church Investors, Inc.	1219	557		REM bk 1157 pg 583
Jan. 18, 1972	"	"	"	"	"	1219	558		Subordination of Mtg - See Mtg sec
19582	"	4-5-77 #26430	Cancelled	Dot Bk 46-557	"	1219	558		see REM bk 1157 pg 583
Jan. 19, 1972	"	Bethel Baptist	Donnie S. Lankley		Fidelity Fed. S. & L. Assoc.	1219	611	21,000	Subordination of Mtg - See Mtg sec
19915	"	Presbyterian Church						20	see Mtg sec
Jan. 14, 1972	"	Westminster South Carolina First Bank				1220	68	36,000	Lot Arguenter Rd. City
20158	"	6-10-94	Donnie S. Lankley	#41039	Sat Bk. 153-1888			20	Rd. South Sp.
Jan. 25, 1972	"	First Free Baptist, Jr.			Woodwell Rd. Christian	620	289	15,300	Lot on Raven st + Old Choce
21065	"	Cancelled	1-29-88	Baptist #	335138 + Bk. 106-10970			20	C. Willis Ave.
Feb. 3, 1972	"	Donnie S. Lankley	Westville		Southern Bank & Tr., et al	1221	227	140,000	lots 1, 2 + 12, Blk C, + lot 3, sec
21193	"	Cancelled	7-12-76	#1061	Sat Bk 40-40			20	see lots, Chick Spg. Sp.
Feb. 7, 1972	"	Donnie S. Lankley	Mountain Creek Baptist		Green Fed. S. & L. Assoc.	1221	484	19,000	14.90 acres, State Hwy #253
21796	"	"	"	"	"			20	lot, Blk. C. on Mt. St. John
Feb. 14, 1972	"	First Zion Bapt. Church			Peoples Nat'l Bank	1222	241		large front yard, Blk. 11 + pg. 51
22478	"	Dr. James M. Hill	9/8/72	Cancelled	#7273 Sat Bk 10-159			20	St. John
Feb. 22, 1972	"	City New Assembly of God			St. John Federal S. & L. Assoc.	1223	150	5,000	lot 41 Blk. 4 + State 16th St.
22952	Cancelled	8-24-70	#41800	Sat.	Bk. 120-1223			20	St. John City
Feb. 27, 1972	Donnie S. Lankley	Episcopal Baptist - Deacons			Security Church Finance	1223	437	450,300	lot on S.C. Hwy. 211 + Sewell
23045	"	Cancelled	10-6-87	#	16552 Sat Bk. 104-1831			20	South + Court Sts. + Double
Feb. 28, 1972	"	Donnie S. Lankley	St. John's		St. John's S. & L. Assoc.	1224	45	24,500	lot 3 + 11000, Blk. 1 + lot 2, sec
23392	"	Blk. 11 + 12, Blk. C, + lot 3, sec						20	Blk. St. City
Apr. 6, 1972	"	City New Assembly of God			General Council of the	1224	27	3,217	lot 11th + 12th Morgan + Smith St.
24621	"	Cancelled	2-8-82	Baptist #	17714 Sat Bk. 76-576			20	
Mar. 15, 1972	"	Donnie S. Lankley	New Jerusalem		St. John Federal S. & L.	1225	495	12,000	5.33 Acres, Quaklin Sp.

# DIRECT or MORTGAGOR Index to Real Estate Mortgages — Greenville County, S. C.

REG. U. S. PAT. OFFICE *Chas McCott* County Indexes Since 1888 An Identifying Trade Mark

Open at Proper Tab according to First Letter or Letters of Name and refer to Buff Sub-Index sheet for page reference.

COTT FAMILY NAME INDEX No. 75 © 1949 Made by The Cott Index Company, Columbus, Ohio Sold By Walker, Evans & Cogswell Co., Charleston, S.C. ( )

FILE NUMBER	MORTGAGORS	GIVEN NAMES	GIVEN NAMES	GIVEN NAMES	MORTGAGEES	BOOK	PAGE	Amount	BRIEF DESCRIPTION, LOCATION, ETC.
DATE OF RECORD	FAMILY NAMES	ABCDEFGHIJ	IJKLMNOP	QRSTUVWXYZ					( Not Warranted )
25274 Mar 22, 1972	Church	Double Springs		<del>cancelled</del> Donnie S. Tankersley Baptist	3-25-74 #23760 Bonita J. Mallonee Trust Co.	1226	208	12,525	O'Neal Sp. 15.03 Acres, Hwy #290, Issue of Bond
26120 Mar 29, 1972	"	"		People Bible of Hill, S.C.	Southern Bank + Trust Co.	1227	273		Church Resolution Authorizing
27030 Apr 6, 1972	"	"	12-3-87 #26093	of God, Inc.	1st Bk. 105-1539 First Fed. S + L Assn	1228	304	13,000	Lot White Horse Rd.
29656 May 2, 1972	"	"	<del>cancelled</del> 1-19-73 #16815	Episcopal, Inc	in Upper S.C. Corp			.80	Rd + Continental Dr., Butler Sp.
29852 May 4, 1972	"	"	Donnie S. Tankersley remc 5-3-77 #29919 cancelled	Protestant Greenville Development No. 47-430	1229	525	40,384	6.32 Acres, Cor. Dunnington + Hedden St. N. Richardson St., City	
30021 May 5, 1972	"	"	Donnie S. Tankersley remc cancelled 6-23-76 #33490	Buxcombe Methodist 1st Baptist Church	Theli Wharton Easterly 1st Bk 39-524	1232	7	50,000	Lot 9 N. Lawrence St. part det + Rd. #216
30301 May 8, 1972	"	"	Donnie S. Tankersley remc cancelled	Greenville 1st Baptist Church	1st Bk 47-430	1232	311	47,000	21.27 Acres, L.S. Rd. #59, City
31341 May 18, 1972	"	"	Donnie S. Tankersley remc cancelled 7-12-77 #1195	(Deacons) Wilford Baptist	12-14-73 #15560 1st Bk 49-325		11		Lot 1, 1st Bk 49-325
31585 May 19, 1972	"	"	Donnie S. Tankersley remc cancelled #16867	Wilford Baptist Rd. Baptist, Deacons + Ins.	Green Fed. S + L Assn. 1st Bk 12-296	1234	42	6,000	1.19 Acres: Parker Rd.
33187 June 5, 1972	"	"	Donnie S. Tankersley remc cancelled 12/8/72	West Parker Truime Meth	Bank of Travellers Fidelity Fed. S + L Assn.	1234	138	18,000	Lot, Cor. Pittman Cir. + W. Book 988 page 453 Med. Agn; For Inty. see REM
32950 June 2, 1972	"	City View Baptist			Home Building + Loan Assn.	1236	213		Release part lot 125 Sec. 2 from mortgages in REM BK 1173 page 69 + BK 1074 page 201 + BK 893 pg 485
33533 June 8, 1972	"	"	Donnie S. Tankersley remc cancelled 8-12-75 #3919	of Dod - Park Place	Southern Bank + Tr. Co. of Piedmont	1236	455	26,100	Lots 19 + 21, Blk K, Adams St. (3rd Ave), Park Place, City
"	"	"	Donnie S. Tankersley remc cancelled 8-12-75 #3919	"	"	1236	455		Lots 22, Blk K, + 4 BK L. Cor 2nd Ave + Third St, Park Pl
"	"	"	Donnie S. Tankersley remc cancelled 8-12-75 #3919	"	"	1236	455		

# DIRECT or MORTGAGOR Index to Real Estate Mortgages — Greenville County, S. C.

REG. U. S. PAT. OFFICE *Chas McCott* County Indexes Since 1888 An Identifying Trade Mark

Open at Proper Tab according to First Letter or Letters of Name and refer to Buff Sub-Index sheet for page reference

COTT FAMILY NAME INDEX No. 75 © 1949  
Made By The Cott Index Company, Columbus, Ohio  
Sold By Walker, Evans & Cogswell Co., Charleston, S.C.

FILE NUMBER	MORTGAGORS	GIVEN NAMES	GIVEN NAMES	GIVEN NAMES	MORTGAGEES	BOOK	PAGE	Amount	BRIEF DESCRIPTION, LOCATION, ETC. (Not Warranted)
DATE OF RECORD	FAMILY NAMES	ABCDEFGHIJ	IJKLMNO	PQRSTUVWXYZ					
34663	Church	<del>Cancelled</del>			26-1-19-75 #20429 - Sat. 12. 13005			00	Irwin St, Woodside Mills Village, Sville.
June 30, 1972		Grace Baptist	Donnie S. Tankersley	remc	People Nat'l Bank of Sville	1238	41	40,000	Lot, Cor. First (Curtis) St. &
35473	"	8-24-76	<del>Cancelled</del>	#5245 Bapt, Deacons	SAT BK 41-72 Belton			00	Lot 2 = 0.51 Acre, W. Dunblin Sp.
June 28, 1972	"	Donnie S. Tankersley	remc	Generalside	Capital Bank & Trust of	1239	140	5,200	0.94 Acre = Lot 1 Hollydays Dam Rd &
35593	"			Jr.				00	Sp. in or near Green
June 29, 1972	"	Maple Creek Baptist			Drier Fed. S. & L. Assn.	1239	290	60,000	Lot S. Main, Pelham & Palmer
35592	"	<del>Cancelled</del>		12-10-85	19491 S. & BK 92-1051			00	Sp. in or near Green.
June 29, 1972	"	Donnie S. Tankersley	remc		Banks of Drier	1239	277	60,000	Lot, S. Main, Pelham & Palmer
35633	"	Cedar Lane Baptist			Southern Bank & Trust Co.	947	98		Mtg. see RYM BK 1218 page 595.
June 23, 1972	"	<del>Cancelled</del>	11-26-74	#13261 2nd.	Lot BK 27-249			00	Release lot 14 & 15 Blk J. from
35785	"	Donnie S. Tankersley	remc	Mount Sinai Baptist	First Fed. S. & L. Assn.	1239	506	10,000	Int. Sp.
June 30, 1972	"			of Sville. by Deacons				00	1.04 Acre, Roseford Rd., Paris
35851	"			Temple Baptist	Peoples Nat'l Bank	1239	453	15,000	Lot, Cor. South & First Sts, Sville
June 30, 1972	"			Pentecostal Abilines				00	1287 pg. 411.
July 17, 1972	"			Donnie S. Tankersley	James R. Mann	1241	528		Assign. Int. Mtg. see REM BK
4710	"	(A/K/A Rocky Hill	<del>Cancelled</del>	Baptist # 2, Deacons	10-24-77 # 12928 Sat BK 52-405			00	Grant Sp.
Aug. 16, 1972	"			Rock Hill	First Fed. S. & L. Assn.	1245	246	8,000	Lot, Rock Hill (Plantation) Rd.
5643	"			Bapt.				00	Real Prop. Agree see deed BK 914 pg. 368
Aug 24, 1972	"			City View	S. C. Nat'l Bank	1244	152		Sub. Agree of Real Prop. Agree - See
5236	"	<del>Cancelled</del>		Deacons #	12793 SAT BK 43-88			00	river. also 1.89 Acres, Ashburn Sp.
Aug 22, 1972	"	Donnie S. Tankersley	remc	11-4-76 Pleasant	St. Ann Fed. S. & L. Assn.	1246	136	20,000	1.89 Acres, Stone Creek & Reddy
5639	"			by Deacons	12-20-77 # 20129 Sat BK 69-719			00	St. & Crane Ave.
Aug 24, 1972	"	City View Baptist	Donnie S. Tankersley	remc	Home Building & Loan Assn.	1246	334	40,000	4.21 Acres, Monaghan Ave, Charleston
6726	"	8-29-79 # 7068		Sat BK 68-190 2.	<del>Cancelled</del>			00	Louis Dr. Green Sp.
Aug 1, 1972	"	Augusta Road United Methodist	<del>Cancelled</del>		Security Fed. S. & L. Assn.	1247	410	25,000	2. Acres, S. Airbone Dr. & Thora
6783	"	3-26-78 # 27667		Sat BK 56-163				00	Forest City
Aug 1, 1972	"	Fourth Presbyterian	Donnie S. Tankersley	remc	Security Fed. S. & L. Assn.	1247	451	28,400	Lot, Riverside Dr. Marshall
6739	"	Cox Chapel Baptist, Deacons			Fidelity Fed. S. & L. Assn.	1247	583	20,000	Lot, Hart Cut Rd, near Maritta,
Aug 1, 1972	"	Fourth Presbyterian			Security Fed. S. & L. Assn.	1247	661		Mortg. see REM BK 1347 page 451
6897	"							00	Mod. & Assumpt. Ayle. For
Aug 5, 1972	"							00	



# DIRECT or MORTGAGOR Index to Real Estate Mortgages - Greenville County, S. C.

Open at Proper Tab according to First Letter or Letters of Name and refer to Buff Sub-Index sheet for page reference.

( )

NEWS-PRINTING CO.

FILE NUMBER DATE OF RECORD	MORTGAGORS FAMILY NAMES	GIVEN NAMES ABCDEFGHIJ	GIVEN NAMES KLMNOPQ	GIVEN NAMES RSTUVWXYZ	MORTGAGEES	BOOK	PAGE	AMOUNT	BRIEF DESCRIPTION, LOCATION, ETC. (NOT WARRANTED)
12370 Oct. 25, 1972	Church		7-18-77 #1788	Cancelled Donnie S. Lankersley Remc	Carolina Fed. S + L. Assn.	1254	340	12,000 <sup>00</sup>	"Hillhouse Tract" Lots 41, 42 + 43, Hilltop Ave.
13395 Nov. 3, 1972	"		United Methodist, Trs.	St. Mark Remc	C. C. Sharpe	1256	67	25,000 <sup>00</sup>	Lot 82, Wallingford Rd, Buxton
13394 Nov. 3, 1972	"		Cancelled 5-10-73 United Methodist, Trs.	St. Mark Remc	W. D. Leslie, Inc.	1256	69	12,500 <sup>00</sup>	Lot 82, Wallingford Rd, Buxton
13776 Nov. 7, 1972	"		3-6-78 #25818 Greenville Evangelistic of Greer, Deacons	Donnie S. Lankersley Remc	West Bank S.S. - 667 of D'ville People's Nat'l Bank	1256	139	14,000 <sup>00</sup>	3.04 Acres, U. S. Hwy 123 R/W (Resi)
14728 Nov 16, 1972	"		Calvary Bapt.	Donnie S. Lankersley Remc	Greer Fed. S + L. Assn	1257	425	23,000 <sup>00</sup>	Parcel, near Old U.S. Hwy 29, less lots; also Lot 10 + Lot 11 Howell St. + part Lot 39 Cor. Carolina Ave. + Calvary St. in or near Greer, Chick Spg Sp.
15317 Nov. 22, 1972	"		5-17-74 #29260 Enoree Baptist, Trs.	Cancelled Donnie S. Lankersley Remc	Dracula Rest Fed. S + L. Assn.	1258	279	5,150 <sup>00</sup>	Lot, Tigerwill Rd, Bates Tp. 72-10890 Bedmorth, S.C.
16707 Sep 7, 1972	"		Calvary Baptist	Donnie S. Lankersley Remc	St. Matthew Fidelity Fed. S + L. Assn.	✓	✓	✓	fixtures: Old Pelzer Rd.
15859 Nov 29, 1972	"		7/14/76 Trs. # 1197	Cancelled Donnie S. Lankersley Remc	" " " " " "	1259	13	22,000 <sup>00</sup>	3-Acres, D'ville - Pelzer Hwy 2 pgs. Tp.
16314 Dec. 4, 1972	"		Calvary Baptist	Donnie S. Lankersley Remc	George T. Dill Baptist 6-17-91 #29967 S + L. 124-1862 Aron.	1259	401	8,550 <sup>00</sup>	3-Acres, near Green Chick Creek, Bera.
16289 "	"		West Parker of God, Trs.	Cancelled Donnie S. Lankersley Remc	TR. Rest Fed. S + L. Lot Bk. 24-781	1259	435	50,000 <sup>00</sup>	Lot W. Parker Rd. + Pittman (State Park Rd.) Bates Tp.
16905 Dec. 2, 1972	"		Cancelled 7-25-74 Assemblies of God, Trs.	Donnie S. Lankersley Remc	S. C. Dist. Fide. Fed. S + L. Assn	1260	?	4,200 <sup>00</sup>	1.57 Acre, S. C. Hwy 253
17119 Dec. 12, 1972	"		Cancelled #2470 Naranatha Baptist	Donnie S. Lankersley Remc	Deacons #24911 S + L. Bk. 130-1625	1260	285	22,205 <sup>00</sup>	Lot 36 + adj. Lot, W. Park Ave. Marshall Est. + Lot 10, Cor. Park Ave + Atwood St.
17212 Dec. 13, 1972	"		Cancelled #85999 First Baptist, of Greenville	Cancelled Donnie S. Lankersley Remc	Set Bk 147-508 Fidelity Fed. S + L. Assn	1260	275	1,700,000 <sup>00</sup>	2.5 Acres, Cleveland H, City

# DIRECT or MORTGAGOR Index to Real Estate Mortgages - Greenville County, S. C.

Open at Proper Tab according to First Letter or Letters of Name and refer to Buff Sub-Index sheet for page reference.

FILE NUMBER DATE OF RECORD	MORTGAGORS FAMILY NAMES	GIVEN NAMES ABCDEFGHIJ	GIVEN NAMES JKLMNO	GIVEN NAMES PQRSTUVWXYZ	MORTGAGEES	BOOK PAGE	AMOUNT	BRIEF DESCRIPTION, LOCATION, ETC. (NOT WARRANTED)
17543 Dec 15, 1972	Church	<del>Donnie S. Tankersley</del> RMC	10-15-80 of	God of Prophecy, Inc #11792	Westville, Fidelity Fed. S + L Assn	1260 648	18,900	Cip. Green Pastures Lot 1 Stacey Dr. + Range View Sta. City.
17466 " "	"	<del>Donnie S. Tankersley</del> RMC	3-30-77	First Presbyterian of Dville, S.C.	Peoples Nat'l Bank of Dville, S.C.	1260 585	103,190	2-lots, Academy & W. Coffee Creek (Cayles) Rd. Chick Spr. Tp.
17953 Dec. 20, 1972	"	<del>Donnie S. Tankersley</del> RMC	7-28-87	Taylor, Banks of Dville	Banks of Dville	1261 275	17,000	Tract 1 (4.01 ac.) Blushing E. North St. + Keith Dr, less Strip
18956 Jan. 3, 1973	"	<del>Donnie S. Tankersley</del> RMC	11-1-88	Francis Arbury Methodist Church	Fid. Fed. S + L	1262 444	86,900	Lot 1 thru 4 + adj. lot Cor. White Horse Rd, Paris Mt. Tp.
19479 Jan. 10, 1973	"	<del>Donnie S. Tankersley</del> RMC	4-18-84	Berea Friendship Methodist Church	Southern Bank + Tr. Co.	1263 48	100,000	4.21 acres, Jarvis Bridge + (Wan) Sta + Perry Ave.
20417 Jan 19, 1973	"	<del>Donnie S. Tankersley</del> RMC	3-19-86	Street Baptist Church	First Fed. S + L Assn.	1264 68	425,000	5-parcels, Pendleton + R Pitt
20618 Jan 22, 1973	"	<del>Donnie S. Tankersley</del> RMC	2-13-92	Pendleton Baptist Church	Security Church Finance	1264 231	225,000	Bond issue 0.85 ac. Georgia Rd. also Int. 50-ft Rd.
21410 Jan 30, 1973	"	<del>Donnie S. Tankersley</del> RMC	6-19-83	Springy Baptist Church	Lawson Fed. S + L Assn.	1265 288	182,000	4-Tracts (5.59 ac. 4.05 ac. 6- Mills, Sec. 4.
22239 Feb 7, 1973	"	<del>Donnie S. Tankersley</del> RMC	4-18-84	God of Prophecy, Inc	Lettie E. Greenway	1266 211	7,300	Lot 1, Allen St. + Junction near Green, Chick Spr. Tp.
22448 Feb 8, 1973	"	<del>Donnie S. Tankersley</del> RMC	11-30-90	Holman, Pentecostal	Banks of Dville	1266 279	21,000	5- <sup>33</sup> / <sub>100</sub> Acres, Mostella Rd.
22676 Feb 12, 1973	"	<del>Donnie S. Tankersley</del> RMC	11-30-90	First Baptist Church	Tr. Rest Fed. S + L Assn.	1266 514	90,000	lots 11 thru 16, 4 1/4 acre also part lot 1 + 5, Cor. on Elhamer Rd. + Cooper St. + Holman Rest.
22975 Feb 14, 1973	"	<del>Donnie S. Tankersley</del> RMC	11-30-90	First Church of God	Fidelity Fed S + L Assn.	1266 609	50,000	6.1 acres Brushy Creek Rd. Lickhills Rd. near Little Place, long
23279 Feb 16, 1973	"	<del>Donnie S. Tankersley</del> RMC	9-13-83	Holman, Pentecostal	Commercial Bank of	1267 229	70,000	Tract Cor. Bushy Spring Rd. + Keith Ave. + Wilson St.
23388 Feb 20, 1973	"	<del>Donnie S. Tankersley</del> RMC	9-9-80	Washington Baptist Church	First Fed. S + L Assn.	1267 301	300,000	13 lots, Washington Ave. + Junction
23916 Feb 23, 1973	"	<del>Donnie S. Tankersley</del> RMC	7-11-74	Colonial Hills Baptist Church	Taylor Fire + Sewer District	1280 59		Notice of Lien T. S. Pitt

# DIRECT or MORTGAGOR Index to Real Estate Mortgages - Greenville County, S.C.

( )

Open at Proper Tab according to First Letter or Letters of Name and refer to Buff Sub-Index sheet for page reference.

KEYS PRINTING CO.

FILE NUMBER DATE OF RECORD	MORTGAGOR'S FAMILY NAMES	GIVEN NAMES ABCDEFGHIJ	GIVEN NAMES IJKLMNOP	GIVEN NAMES QRSTUVWXYZ	MORTGAGEES	BOOK	PAGE	AMOUNT	BRIEF DESCRIPTION, LOCATION, ETC. (NOT WARRANTED)
23916 Feb. 23, 1973	Church	<del>CANCELLED</del> <del>REGISTER OF DEEDS</del> <del>CANCELLED</del>	7-7-2006 64693	Bleachery Baptist Sat BK 335-456	INFLORS WATER & SEWER DISTRICT COMMISSION	1280	685		notice of Lien T7-1-120
"	"	<del>REGISTER OF DEEDS</del> <del>CANCELLED</del>	7-7-2006 Sat BK 335-457	#64694 335-457		1280	686		" " T7-1-119
"	"	<del>REGISTER OF DEEDS</del> <del>CANCELLED</del>	7-7-2006 Sat BK 335-453	#64690 335-453		1280	645		" " T7-1-122
"	"	<del>REGISTER OF DEEDS</del> <del>CANCELLED</del>	7-7-2006 Sat BK 335-454	#64692 335-454		1280	646		" " T7-1-121
"	"	<del>REGISTER OF DEEDS</del> <del>CANCELLED</del>	7-7-2006 Sat BK 335-455	#64692 335-455		1280	647		" " T7-1-118
"	"	<del>REGISTER OF DEEDS</del> <del>CANCELLED</del>	Cancelled 4-28-75 #24922	Sat. Bk. 29-825		1280	486		" " T29.3-1-36
"	"	First Baptist, of Taylors Cancelled Donnie S. Lankersley 12-8-83 #18392	Donnie S. Lankersley 12-8-83 #18392	Sat BK 83-768	TAYLORS WATER & SEWER DISTRICT COMMISSION	1280	435		" " T5-1-7
"	"	Donnie S. Lankersley Cancelled 12-8-83 #18392	Donnie S. Lankersley 12-8-83 #18392	Sat BK 83-769	TAYLORS WATER & SEWER DISTRICT COMMISSION	1280	436		" " T5-1-6
"	"	Donnie S. Lankersley Cancelled 12-8-83 #18392	Donnie S. Lankersley 12-8-83 #18392	Sat BK 83-767	TAYLORS WATER & SEWER DISTRICT COMMISSION	1280	437		" " T-4-3-7
"	"	Baptist, of Taylors Cancelled Donnie S. Lankersley 12-8-83 #18392	Donnie S. Lankersley 12-8-83 #18392	Sat BK 83-766	TAYLORS WATER & SEWER DISTRICT COMMISSION	1280	438		" " T-4-3-6
"	"	Donnie S. Lankersley Cancelled 12-8-83 #18392	Donnie S. Lankersley 12-8-83 #18392	Sat Bk. 83-773	TAYLORS WATER & SEWER DISTRICT COMMISSION	1280	439		" " T-4-3-5
"	"	First Baptist, of Taylors Cancelled Donnie S. Lankersley 12-8-83 #18392	Donnie S. Lankersley 12-8-83 #18392	Sat Bk. 83-772	TAYLORS WATER & SEWER DISTRICT COMMISSION	1280	440		" " T-4-3-2
"	"	Donnie S. Lankersley Cancelled 12-8-83 #18392	Donnie S. Lankersley 12-8-83 #18392	Sat Bk 83-771	TAYLORS WATER & SEWER DISTRICT COMMISSION	1280	441		" " T-4-3-3
"	"	Baptist, of Taylors Cancelled Donnie S. Lankersley 9-4-73 #66657	Donnie S. Lankersley 9-4-73 #66657	Sat. Bk. 12-605	TAYLORS WATER & SEWER DISTRICT COMMISSION	1280	442		" " T-4-3-4
"	"	First Baptist, of Taylors Cancelled Donnie S. Lankersley 5-26-81 #23916	Donnie S. Lankersley 5-26-81 #23916	Sat BK 77-194	TAYLORS WATER & SEWER DISTRICT COMMISSION	1280	445		" " T6-8-3.1
"	"	Cancelled Donnie S. Lankersley 10-28-74 #10900	Donnie S. Lankersley 10-28-74 #10900	Sat BK 26-650	TAYLORS WATER & SEWER DISTRICT COMMISSION	1280	121		" " T34-1-15.2
"	"	Donnie S. Lankersley Cancelled 10-28-74 #10900	Donnie S. Lankersley 10-28-74 #10900	Sat BK 26-650	TAYLORS WATER & SEWER DISTRICT COMMISSION	1280	121		" " T34-1-15.2



# DIRECT or MORTGAGOR Index to Real Estate Mortgages - Greenville County, S. C.

Open at Proper Tab according to First Letter or Letters of Name and refer to Buff Sub-Index sheet for page reference.

( )

FILE NUMBER DATE OF RECORD	MORTGAGORS FAMILY NAMES	GIVEN NAMES ABCDEFGHIJ	GIVEN NAMES JKLMNO	GIVEN NAMES PQRSTUWXYZ	MORTGAGEES	BOOK	PAGE	AMOUNT	BRIEF DESCRIPTION, LOCATION, ETC. (NOT WARRANTED)
23916 Feb 23, 1973	Church	<del>Donnie S. Inkerley</del> R.M.C.	Memorial Methodist Episcopal, South, 2nd Dist. Comm 9-4-86	Stephenson	9473 S+Bk 96-1665 Jaylors Fire + Sewer	1280	621		Notice of Lien T7-1-1.1
24943 Mar. 6, 1973	"	<del>Donnie S. Inkerley</del> R.M.C.	Bapt. Ch. by Jerry I. Skellan deal as J. 1-27-87 # 30824	Lion Hill	Sat Bk 99-1410 Assn. Woodruff 2nd. S. + L.	1269	23	53,000	Lot 4, Anderson Rd. Rd. R/W, Saluda Sp.
25241 Mar. 8, 1973	"	<del>Donnie S. Inkerley</del> R.M.C.	Globe Bapt. Ch. deal. Golden	Donnie S. Inkerley R.M.C.	33694 Sat Bk 48-324 Rest Bank of Travelers	1269	163	15,500	1 Acre Goddum Bridge
25826 Mar. 14, 1973	"	<del>Donnie S. Inkerley</del> R.M.C.	Lee Road Baptist Church Thomas Evans et al 36-10-85 #37544	Donnie S. Inkerley R.M.C.	Jaylors Fire + Sewer Dist. Sat Bk. 89-1842	1280	790		Notice of Lien T33-2-78.1
26966 Mar. 26, 1973	"	<del>Donnie S. Inkerley</del> R.M.C.	Shelburne Baptist Church (Formerly Reddy River Baptist Church) 4 No. 90 No. 19066	Donnie S. Inkerley R.M.C.	Equ. Bank + Trust Co. S+Bk. 118-1374 S. Mills, S.C.	1270	617	80,000	part tract 3, skew Rd.
27557 Mar. 30, 1973	"	<del>Donnie S. Inkerley</del> R.M.C.	Westgate Baptist Church Church by its Deacons 6-16-83 # 34221 S+Bk	Donnie S. Inkerley R.M.C.	Peoples Nat'l Bank 81-188 S. + L. Assn.	1271	225	10,000	Lot Conestee Village; add. Spring pk. near manetta
27740 Apr. 2, 1973	"	<del>Donnie S. Inkerley</del> R.M.C.	Mount Pelgrim Bapt. By its trustees.	Donnie S. Inkerley R.M.C.	Travelers Rest 2nd. 2-27-85 S+Bk. 88-1185	1271	477	12,500	Lot 6, Mount Pelgrim Rd. (State Park Rd.), Bates Sp.
27934 Apr. 3, 1973	"	<del>Donnie S. Inkerley</del> R.M.C.	Clearview Baptist Church S.W. Methodist Church 10-17-78 # 31243 S+Bk	Donnie S. Inkerley R.M.C.	First Fed. S. + L. Assn. S+Bk 61-770	1271	599	125,000	8.58 acres, S. C. Hwy. 253
28273 Apr. 5, 1973	"	<del>Donnie S. Inkerley</del> R.M.C.	10-28-74 Canaan Baptist Church (Dr.) Donnie S. Inkerley R.M.C.	Donnie S. Inkerley R.M.C.	First Fed. S. + L. Assn. #1164 Sat Bk 42-679	1271	684	23,500	3.5 acres, Cunningham Rd. Leewood
28265 Apr. 5, 1973	"	<del>Donnie S. Inkerley</del> R.M.C.	Park Place Bible Church by its 11-30-90 Donnie S. Inkerley R.M.C.	Donnie S. Inkerley R.M.C.	Bank of Travelers Rest 57537 S+Bk. 122-50 Assn.	1271	653	10,000	Lot 8, Sylvania ave. Prof. W. D. Barnett.
28448 Apr. 6, 1973	"	<del>Donnie S. Inkerley</del> R.M.C.	11-30-90 Pelham Rd Donnie S. Inkerley R.M.C.	Donnie S. Inkerley R.M.C.	First Fed. S. + L. S+Bk 48-615	1271	837	34,000	Lot, Pelham Rd. Chick Sapp. Sp.
28616 Apr. 9, 1973	"	<del>Donnie S. Inkerley</del> R.M.C.	6-14-77 # 34896 Boulevard Baptist Church, Inc. Donnie S. Inkerley R.M.C.	Donnie S. Inkerley R.M.C.	Alum A. McCall, Jr. S+Bk 48-615	1272	31	97,500	Lot, U.S. Hwy 29 R.E.M. Bk 925 pg. 295
22783 Jul 12, 1973	"	<del>Donnie S. Inkerley</del> R.M.C.	West Gate Donnie S. Inkerley R.M.C.	Donnie S. Inkerley R.M.C.	Fidelity Fed. S + L Assn. 12715 143	12715	143		Subordination of mtg. see R.E.M. Bk 1483 pg. 187
22782 Apr. 16, 1973	"	<del>Donnie S. Inkerley</del> R.M.C.	Warden - of Sville Wally Cross Episcopal Donnie S. Inkerley R.M.C.	Donnie S. Inkerley R.M.C.	Juanita Lozano Baptist Paul Watson Hunter 9-28-73 #9129 Sat. Bk. 19-175	12715	144		Subordination of mtg. see
29345 Apr. 16, 1973	"	<del>Donnie S. Inkerley</del> R.M.C.	9-28-73 #9129 Wally Cross Episcopal Donnie S. Inkerley R.M.C.	Donnie S. Inkerley R.M.C.	Paul Watson Hunter 9-28-73 #9129 Sat. Bk. 19-175	1272	709	10,000	4.87 acres, on College + Ch. Sts. also .31 acre, called Sville, also sub. business
28727 Apr. 10, 1973	"	<del>Donnie S. Inkerley</del> R.M.C.	11-2-77 # 3753 Janglewood Donnie S. Inkerley R.M.C.	Donnie S. Inkerley R.M.C.	S.C. Nat'l Bank of Chas Sat Bk 52-617	1272	709		Real Prop. agreement

# DIRECT or MORTGAGOR Index to Real Estate Mortgages - Greenville County, S. C.

Open at Proper Tab according to First Letter or Letters of Name and refer to Buff Sub-Index sheet for page reference.

( )

KEYS PRINTING CO.

FILE NUMBER DATE OF RECORD	MORTGAGORS FAMILY NAMES	GIVEN NAMES ABCDEFGHIJ	GIVEN NAMES JKLMNO	GIVEN NAMES PQRSTUVWXYZ	MORTGAGEES	BOOK	PAGE	AMOUNT	BRIEF DESCRIPTION, LOCATION, ETC. (NOT WARRANTED)
29672 Apr. 19, 1973	Church	<del>Cancelled</del> Donnie S. Lankersley 1-2-96		Baptist Church, Jr. # 99	Sat Bk 165-186 Assn.			00	Share of
29740 Apr. 19, 1973	"	5-13-83		Reedy Fork Baptist Ch. Pleasant	1st Fed. S. & L. Assn.	1273	63	112,000	1st, Fork Shoals Rd. near Fork Shoals.
29982 Apr. 23, 1973	"	Donnie S. Lankersley 9-4-73 # 6658		Jark Methodist, Jr. Trinity Wra.	Fountain Inn Fed. S. & L. Assn.	1273	171	19,000	1st, 8, Fickville Rd. in ac vicinity. See R.P.M. Book 872 page 561
30483 Apr. 27, 1973	"	<del>Cancelled</del> Donnie S. Lankersley 5-12-76		Investville Baptist Church	She S.C. Nat'l Bank S. & L. Assn.	1273	827	23,000	1 acre, Keelers mill Rd. (N.S. Hwy 25) Saluda Sp.
30592 Apr. 30, 1973	"	Donnie S. Lankersley 7-30-75 # 29180		Gema Church of God of Shulls Cr.	Travelers Rest Fed. S. & L. Assn.	1274	100	10,000	0.63 acres, Buncombe Rd. academy st. also fixtures, & prop.
30615 Apr. 30, 1973	"	She		First Presbyterian Ch.	Peoples Nat'l Bank	1274	29	92,253	1st, Car. W. Washington & S. (Hwy #14) D'ville - Spartanburg ety.
31838 May 8, 1973	"	<del>Cancelled</del> Donnie S. Lankersley 7-30-75 # 2579		Belham (Belhams)	She Bank of Greer	1274	807	30,000	12.10 acres, Greer - pelham Rd. 1st. Church.
33081 May 18, 1973	"	Donnie S. Lankersley 7-30-75 # 2579		Domensville Baptist (St.)	Dryan Fed. S. & L. Assn.	1277	848	11,754	2.76 acres, adj Domensville Rd.
33221 May 21, 1973	"			Berea Heights Baptist	Southern Bk. & Tr. Co.	1277	918	235,000	2- parcels, white horse Taylor, Chick Sep. Sp.
33998 May 28, 1973	"	<del>Cancelled</del> Donnie S. Lankersley 6-30-79		New East # Pleasant	37778 Sat Bk 67-506	1278	802	10,000	1st, mt. creek Rd. near prop. + Tract 2 = 4.92 ACS. less lots
36181 June 14, 1973	"			77. Ann Mt. Zion Baptist of Presbyterian ch	The D'ville Branch Peoples Nat'l Bk. of D'ville	1281	529	11,000	2.18 ACS = Tract I, Mt. Zion Baptist Church
37519 June 27, 1973	"	<del>Cancelled</del> Donnie S. Lankersley 9-1-92		Mitchell Ch. Jr.	54578 Sat Bk 134-277	1282	683	410,000	3.12 acres R/Way Mitchell rd. Butler Sp.
37862 June 29, 1973	"	10-25-77 # 12845		Church Jr. Bethel United Methodist	1st Fed. S. & L. Assn.	1282	683	410,000	7.95 acres Mitchell rd. also Sijemore & Buff Sts.
145 July 2, 1973	"	<del>Cancelled</del> Donnie S. Lankersley 9-7-75 # 3481		Locust Hill Bapt.	Peoples Nat'l Bank	1283	115	15,000	Tract, Buncombe Rd. (Buncombe rd) less part of tract sp.
1934 July 19, 1973	"	Donnie S. Lankersley 8-7-75 # 3481		"	Southern Bank & Tr.	1283	335	70,000	1st, S.C. Hwy 290 (Old less part, O'neal Sp.)
2524 July 25, 1973	"	<del>Cancelled</del> Donnie S. Lankersley 9-2-76		Baptist, Jr. Schobeth	32-214 " " " "	1285	129	70,000	1st, S.C. Hwy 290 (old Buncombe rd.) Share Sp.
	"				Southern Bk. & Tr. Co.	1285	647	13,000	3. Tracts, in & near

# DIRECT or MORTGAGOR Index to Real Estate Mortgages - Greenville County, S. C.

Open at Proper Tab according to First Letter or Letters of Name and refer to Buff Sub-Index sheet for page reference.

( )

FILE NUMBER DATE OF RECORD	MORTGAGORS FAMILY NAMES	GIVEN NAMES ABCDEFGH	GIVEN NAMES IJKLMNO	GIVEN NAMES PQRSTUWXYZ	MORTGAGEES	BOOK	PAGE	AMOUNT	BRIEF DESCRIPTION, LOCATION, ETC. (NOT WARRANTED)
3363 aug. 1, 1973 4153	Church	3-26-76 #24557	Cancelled	St. Bk. 37-403	Waller			.00	
5232 aug. 8, 1973 5720	"	Central Baptist Donnie S. Inkerley V.M.C.	Donnie S. Inkerley V.M.C.	19-19-74 #1263	Mary Frances a. 1 Church of the Nazarene 19-19-74 #1263	1286	602	71,000	Tract #4, Pelham Rd. + Hwy 253 - base, Charleston S.C.
5720 aug. 20, 1973 7785	"	White Oak Donnie S. Inkerley V.M.C.	12-12-79	White Oak	Mrs. Luth V. Shealy	1287	358	19,000	part lots 4, 5, + 6, Car. Cobb St.
7785 Sept. 14, 1973 7728	"	Wheatville Baptist 9-19-75 #7546	Donnie S. Inkerley V.M.C.	Donnie S. Inkerley V.M.C.	The Peoples Nat'l Bank St. Bk. 33-182	1288	391	55,000	3.21 acres Bradley Blvd. 7th mtg. see R.E.M. Book 1044 p. 647 Release part part 2 Keturah Rd. h.
8076 Sept. 18, 1973 8219	"	Cross Plains Baptist Mt. Pleasant Baptist Donnie S. Inkerley V.M.C.	Donnie S. Inkerley V.M.C.	8-24-88 #9864	Bank of Travelers St. Bk. 109-1556	1290	745	8,000	3.91 acres, Old Deigales + Ridge see R.E.M. Book 1184 page 115 Hybridation Agre - Jan. mtg.
8219 Sept. 19, 1973	"	St. Michael's Baptist Westview	Westview	Westview	The S.C. Nat'l Bank	1290	676	.00	Traylor Pk. city.
"	"	"	"	"	"	1291	136	10,000	Lot 106, Augusta Rd.
"	"	"	"	"	"	1291	219	14,208	Lots 88 + 86, Westview, lots 44, 21 + 22, American Rd. + M. Prop. also lots 27 + 28 prop. M. J. Jamison.
9110 Sept. 28, 1973 9031	"	Darkcrest Baptist Donnie S. Inkerley V.M.C.	7-2-76 #310	(See)	Robert J. Murphy etal	1291	219	.20	Farmington acres
9031 Sept. 28, 1973 9967	"	Westview Baptist Donnie S. Inkerley V.M.C.	7-20-94	Westview	Security Church Finance Co.	1292	27	6,241	Lot 97, Clayton Dr.
9967 Oct. 9, 1973 9967	"	Southside Donnie S. Inkerley V.M.C.	10-4-91	Southside	adelle Long Freeman	1291	787	110,000	Bank Issue.
9967 Oct. 9, 1973 9944	"	Southside Donnie S. Inkerley V.M.C.	10-4-91	Southside	adelle Long Freeman	1292	585	3,500	part lot 2, Augusta St. also part lot 1, Oregon St.
9944 9 1973 10628	"	St. Michael's Baptist Donnie S. Inkerley V.M.C.	2-26-81 #20119	St. Michael's Baptist V.M.C.	St. Michael's Baptist V.M.C.	1292	585		Kanawha, Bld. A city 73-10633
10628 Oct. 16, 1973	"	Rock Hill Baptist Church Donnie S. Inkerley V.M.C.	2-22-89	Rock Hill Baptist Church V.M.C.	Rock Hill Baptist Church V.M.C.	1293	87	25,000	fixtures - 185 Broadway also basement, Butler lot, Old Spartan

# DIRECT or MORTGAGOR Index to Real Estate Mortgages - Greenville County, S. C.

Open at Proper Tab according to First Letter or Letters of Name and refer to Buff Sub-Index sheet for page reference.

KEYS PRINTING CO.

FILE NUMBER	MORTGAGORS FAMILY NAMES	GIVEN NAMES ABCDEFGH	GIVEN NAMES IJKLMNO	GIVEN NAMES PQRSTUWXYZ	MORTGAGEES	BOOK	PAGE	AMOUNT	BRIEF DESCRIPTION, LOCATION, ETC. (NOT WARRANTED)
10610	Church								
Oct. 16, 1973	"				Fidelity Fed. S. & L. Assn. Finance Inc.	1293	195		express - Security au h. Em. Bk. 1021 pg 651 Release 1 acre + easement for ingress +
10726	"				Security Church	1293	213	100,000	Resolution. Bond Issue.
Oct. 17, 1973	"				Banker Trust S. C.	1293	477	100,000	Bond Issue.
11128	"				Edna Leslie	1294	227	15,000	part lot 128 (lot 3), old
Oct. 22, 1973	"				Bank of N. Rest	1294	465	2,700	part lot 128 (lot 3), old
11844	"				People's Nat'l Bank	1295	298		part lot 128 (lot 3), old
Oct. 30, 1973	"				Bank of Greer	1295	570	100,000	part lot 128 (lot 3), old
12114	"				Bank of Greer	1295	570		part lot 128 (lot 3), old
Nov. 1, 1973	"				Security, Inc.	1295	689		part lot 128 (lot 3), old
12220	"				Church of the Holy Spirit	1296	541	25,000	part lot 128 (lot 3), old
Nov. 2, 1973	"				First Fed. S. & L. Assn.	1296	622	52,000	part lot 128 (lot 3), old
13146	"				First Fed. S. & L. Assn.	1296	622		part lot 128 (lot 3), old
Nov. 15, 1973	"				First Fed. S. & L. Assn.	1296	622		part lot 128 (lot 3), old
13464	"				First Fed. S. & L. Assn.	1296	622		part lot 128 (lot 3), old
Nov. 19, 1973	"				First Fed. S. & L. Assn.	1296	622		part lot 128 (lot 3), old
"	"				First Fed. S. & L. Assn.	1296	622		part lot 128 (lot 3), old
13661	"				First Fed. S. & L. Assn.	1296	622		part lot 128 (lot 3), old
Nov. 24, 1973	"				First Fed. S. & L. Assn.	1296	622		part lot 128 (lot 3), old
14347	"				First Fed. S. & L. Assn.	1296	622		part lot 128 (lot 3), old
Nov. 30, 1973	"				First Fed. S. & L. Assn.	1296	622		part lot 128 (lot 3), old
14484	"				First Fed. S. & L. Assn.	1296	622		part lot 128 (lot 3), old
Dec. 3, 1973	"				First Fed. S. & L. Assn.	1296	622		part lot 128 (lot 3), old
"	"				First Fed. S. & L. Assn.	1296	622		part lot 128 (lot 3), old
14582	"				First Fed. S. & L. Assn.	1296	622		part lot 128 (lot 3), old
Dec. 4, 1973	"				First Fed. S. & L. Assn.	1296	622		part lot 128 (lot 3), old
14774	"				First Fed. S. & L. Assn.	1296	622		part lot 128 (lot 3), old
Dec. 6, 1973	"				First Fed. S. & L. Assn.	1297	13	65,000	part lot 128 (lot 3), old
15261	"				First Fed. S. & L. Assn.	1297	392	87,000	part lot 128 (lot 3), old
Dec. 12, 1973	"				First Fed. S. & L. Assn.	1297	392		part lot 128 (lot 3), old

# DIRECT or MORTGAGOR Index to Real Estate Mortgages - Greenville County, S. C.

Open at Proper Tab according to First Letter or Letters of Name and refer to Buff Sub-Index sheet for page reference.

( )

FILE NUMBER DATE OF RECORD	MORTGAGORS FAMILY NAMES	GIVEN NAMES ABCDEFGHIJ	GIVEN NAMES JKLMNO	GIVEN NAMES PQRSTUVWXYZ	MORTGAGEES	BOOK	PAGE	AMOUNT	BRIEF DESCRIPTION, LOCATION, ETC. (NOT WARRANTED)
16719 Dec. 31, 1973	Church	5-9-84 # 35036	35036	85-513	Charles Webb Lassiter	1298	750	10,500	St. Crescent Terrace, city. Part Lots 65 & 66, Capers
16793 Jan. 2, 1974	Church	12-28-76 # 19095	19095	36-68	Ben J. Farr et al	1298	843	9,000	Werner lands. Lot 5, Buncombe R.R. city.
17033 Jan. 4, 1974	"	3-13-75 # 21151	21151	29-44	Southern Bank & Trust Co.	1299	135	600,000	Lots 1 & 2, Coulter dr.
17366 Jan. 9, 1974	"	12-4-97 # 62130	62130	13-127-1209	The Southern Bank & Trust Co. of Greenville	1299	347	7,864	Lot 20 James Knoll (Rev) Part of also Lot Ball St (Sullivan's alley)
17500 Jan. 11, 1974	"	1-28-76 # 19095	19095	36-69	John B. Miller, et al	1299	521	24,500	Lot 6 & part Lot 7 Buncombe R.R. Werner lands. also Lots 125 & 126 Morris (Park) St.
17981 Jan. 17, 1974	"	1-3-75 # 15966	15966	27-726	Christ (Trs) + Trust Co.	1299	843	2,280	0.43 acres mills St. + old N. S. Hwy 29 & 0.09 acre also 3-Lots, Cor. Hill St. & old Hwy 29.
18564 Jan. 24, 1974	"	4-7-2000	27720	21-161	Bankers Trust of N. C.	1300	471	35,000	.81 ac. + 1 ac. + a Lot, Rd. Leading from Swille to Clear Sp. Bpt. Ch. ruston rd
18619 Jan. 24, 1974	"	7-19-73	2035	49-589	People's National Bank	1300	442	12,000	See mtg. on R. Emb. 1218 pg. 422 Return of mtg. + mtg. agreement.
19311 Feb. 1, 1974	"	1-29-88	33513	32-507	Mildred D. DeYoung	1301	81	25,000	Werner lands Lot 4, Buncombe R.R.
21176 Feb. 26, 1974	"	8-2-75 # 4844	4844	32-507	Security Church	1302	641	35,000	Bank Drive. St. city, less street
21720 Mar. 4, 1974	"				J.C. Keys, Jr. et al	1303	270		Lots 1, 2, & part Lot 3

# DIRECT or MORTGAGOR Index to Real Estate Mortgages - Greenville County, S. C.

Open at Proper Tab according to First Letter or Letters of Name and refer to Buff Sub-Index sheet for page reference.

KEYS PRINTING CO.

FILE NUMBER DATE OF RECORD	MORTGAGORS FAMILY NAMES	GIVEN NAMES ABCDEFGHIJ	GIVEN NAMES JKLMNO	GIVEN NAMES PQRSTUVWXYZ	MORTGAGEES	BOOK	PAGE	AMOUNT	BRIEF DESCRIPTION, LOCATION, ETC. (NOT WARRANTED)
21865 Mar. 5, 1974 22302	Church	He. 10-13-78 # 11771	1771	Proficiency	cancelled Highland of God of 1 of God, 949-77-# 8908	1303	353	8,500	Highland St. 3.9 acres, Battle Rd.
Mar. 8, 1974 24252	"	Wilmington		Good Church	B.C. Nat'l. Assn. 76711 SAT BK 146-227	1305	725	65,000	Real prop. ager also adj. lot. Lots 1, 2, Hwy 29 +
Mar. 29, 1974 25040	Church	Wilmington		Wade	Just Fel. S. & L.	1305	725	65,000	Real prop. ager also adj. lot. Lots 1, 2, Hwy 29 +
April 8, 1974 25458	"	Forest Hills		Baptist (Deacons)	Deacons Church Finance	996	673	12,000	Bond drive Pleasant Retreat Rd. Battle St.
Apr. 10, 1974 25563	"	7-1-76		Baptist	Travellers Rest Fel.	1306	872	14,000	3 acres + 0.75 acres
April 11, 1974 25616	"	Episcopal		St. Francis	S.C. Nat'l. Assn.	997	43	9,000	Real prop. ager
Apr. 12, 1974 25777	"	Donnie S. Tankersley		Baptist, Jr. #	13754 bat BK 52-616	997	101	9,000	Real estate prop. ager Dr. + Shannon Dr. Battle St.
Apr. 15, 1974 26025	"	REGISTER OF DEEDS		Presbyterian, a non-profit corp.	11-10-98 # 94344 bat BK 199	1307	289	550,000	6.21 acre cor. Lake Fairfield
Apr. 17, 1974 26304	"	Donnie S. Tankersley		Wang Branch Baptist	Just Fel. S. & L. assn. Bat. BK 31-200	1307	409	6,272	Bolt St. (Sullivan's alley) Lot 20 Janty St. also lot Augusta St.
Apr. 19, 1974 26354	"	Enoree Baptist		Donnie S. Tankersley	Lawrence H. Parking Bat. BK 29-600	1307	671	9,000	Lots 9 + 10 + part Lot 8.3 Horse Rd. Battle St.
Apr. 19, 1974 26510	"	Ebenezer Baptist		Donnie S. Tankersley	The Bank of Travellers	1307	733	9,000	4 1/4 acres + .05 acre white Lower east. Sec. 6.
Apr. 22, 1974 26429	"	Augusta St. Presbyterian		Donnie S. Tankersley	Just Fel. S. & L. assn.	1307	880	18,114	Lot 303 Wembley Rd. 74-3985 G'ville
" 22, 1974 27991	"	Macomaria Baptist		Donnie S. Tankersley	Bell Simpson Carpets				Paintures Horton St.
May 6, 1974 29236	"	Donnie S. Tankersley		St. Matthew (Trs.) #	Drace Y. Roadside	1309	431	1,750	Valley Fork A. Lot 14 Roadside Dr. Summit
May 17, 1974 29618	"	Donnie S. Tankersley		new hope Baptist	Just Fel. S. & L. assn. + Trust Co.	1310	718	70,000	Off. 3. city. Lots 16 + 17 Birnie St.
May 22, 1974	"	Beth Haven Baptist		The Southern Bank		1311	232	6,091	county road Chish. Sup. St. 2.0 aca. cor. State Park Rd.

# DIRECT or MORTGAGOR Index to Real Estate Mortgages - Greenville County, S. C.

Open at Proper Tab according to First Letter or Letters of Name and refer to Buff Sub-Index sheet for page reference.

( )

KEYS PRINTING CO.

FILE NUMBER DATE OF RECORD	MORTGAGORS FAMILY NAMES	GIVEN NAMES ABCDEFGHIJ	GIVEN NAMES JKLMNO	GIVEN NAMES PQRSTUVWXYZ	MORTGAGEES	BOOK	PAGE	AMOUNT	BRIEF DESCRIPTION, LOCATION, ETC. (NOT WARRANTED)
30333 May 30, 1974 30832	Church		Baptist, Trs.		n. a.			.00	Mauldin, also 1.2 acres
Jun 3, 1974 30687	"	10-5-79	Mount Calvary #10881		Bankers Trust S.C.	1312	99	48,000	1.91 acres miller Road,
June 3, 1974 31133	"		Jonestown Baptist		Fid. Fed. S. & L. Assn.	1312	376	110,000	W. Ellinger Rd. Paris mtn. S.C.
Jun 5, 1974 31148	"		Augusta Heights Baptist		Katherine Fitch Connor	1312	526		Lot Keller Bridge Rd. +
Jun 5, 1974 31712	"		Pentecostal Holiness		Trust Co.	1312	707	15,127	The city on Remond 850 pg. 417
Jun 12, 1974 33339	"	7-21-93	Pentecostal Holiness #47408		Security Church Finance	1313	433	100,000	Assigned to Mildred of Adam, Ind.
Jun 28, 1974	"	10-4-78	Donnie S. Tankersley		Bank of Greer	1315	21	225,000	(U.S. Army 29) Piedmont
"	"	10-4-78	Donnie S. Tankersley		"	1315	21		Lot 36 Sec. 4 Church St.
"	"	10-30-78	Donnie S. Tankersley		"	1315	21		Remond 1020 page 647
Jul 2, 1974	"	10-30-78	Donnie S. Tankersley		"	1315	387	8,000	Release of mty. Lien - per mty. Assn.
"	"	5-25-83	Donnie S. Tankersley		"	1315	561	16,000	Trust Indenture
Jul 3, 1974	"	5-25-83	Donnie S. Tankersley		"	1315	561		Lot cor. St. Hwy. 415
"	"	11-6-78	Donnie S. Tankersley		"	1316	597	9,000	(Buncombe Rd.) + Differs
Jul 16, 1974	"	11-21-80	Donnie S. Tankersley		"	1316	625	1,956	mill Road near Greer, Chick
Jul 16, 1974	"	11-21-80	Donnie S. Tankersley		"	1316	625	1,956	20/86 acre mill Village
Aug 1, 1974	"	11-21-80	Donnie S. Tankersley		"	1318	517	40,000	of Keedy River mfg. Co.
Aug 2, 1974	"	11-21-80	Donnie S. Tankersley		"	1318	700	3,305	Also Lot 24 Conestee

# DIRECT or MORTGAGOR Index to Real Estate Mortgages - Greenville County, S. C.

Open at Proper Tab according to First Letter or Letters of Name and refer to Buff Sub-Index sheet for page reference.

KEYS PRINTING CO.

FILE NUMBER DATE OF RECORD	MORTGAGORS FAMILY NAMES	GIVEN NAMES ABCDEFGHIJ	GIVEN NAMES KLMNOPQ	GIVEN NAMES RSTUVWXYZ	MORTGAGEES	BOOK	PAGE	AMOUNT	BRIEF DESCRIPTION, LOCATION, ETC. (NOT WARRANTED)
3960 Aug. 8, 1974	Church	Cancelled 7-20-77 Dygnie S. Inkerley	(By Tr.) # 2141	Board of Cleveland, Tenn. Set Bk. 49-606	Board of Cleveland, Tenn. Church of God Gen. Assn.	1319	323	10,000	Augusta Rd. & Branch St. near city Lot 1 Augusta Rd. lot 2 cor.
3903 Aug. 8, 1974		Cancelled 7-16-76 Dygnie S. Inkerley	# 1481	Cancelled Set. Bk. 40-151	Church of God Gen. Assn.	1319	347	20,300	"Sunny acre" Lot 35 thru 38 Coy. Fr. & Williams St. Ft. Inn
4745 Aug. 19, 1974		Cancelled Dygnie S. Inkerley	# 38194	Cancelled Set. Bk. 115-289	Dr. Rest Fed. S. & L. Trust (Tr.)	1320	187	350,000	Lot also tract car Weston Chick Spring Sp.
5263 Aug. 23, 1974		Cancelled Dygnie S. Inkerley	# 35313	Cancelled Set. Bk. 66-828	Southern Bank & Tr.	1320	617	17,250	2.46 acres Swift Side Road Height's Farming Sp.
5665 Aug. 27, 1974		Cancelled Dygnie S. Inkerley	# 32087	Cancelled Set. Bk. 66-295	Peoples Bible Society Smiley Campbell	1320	820	36,000	Lots 79 & 80 St. Hwy. 418 "Summit Austin Sp.
5827 Aug. 29, 1974		Cancelled Dygnie S. Inkerley	# 32087	Cancelled Set. Bk. 66-295	Wood Memorial United Fed. S. & L. Assn.	1321	221	21,000	13 Acres Stokes Rd. Sville
6268 Sep. 4, 1974		Cancelled Dygnie S. Inkerley	# 35313	Cancelled Set. Bk. 66-828	Dr. Simpsonville Missionary Bapt. Syn.	1321	579	9,000	Part lot 7 & 6 Y. M. C. A. St.
6851 Sept. 10, 1974		Cancelled Dygnie S. Inkerley	# 34042	Cancelled Set. Bk. 66-582	Deborah's Witness Society of Penn.	1322	258	15,000	lots 1 & 2 Summit dr. City Bridge Rd. & Woodland Rd.
6830 Sept. 10, 1974		Cancelled Dygnie S. Inkerley	# 318-79	Cancelled Set. Bk. 66-555	Watch Tower Bible & Tract Soc. of Christ	1322	219	10,000	Tracts A & C = 1.99 acres Con. Jolley white horse Rd. Bates Sp.
7493 Sep. 12, 1974		Cancelled Dygnie S. Inkerley	# 361	Cancelled Set. Bk. 41-329	Bank of Travelers Rest	1323	15	8,000	4 1/2 acs. & .05 acs. less .09 ac 8.7 page & 85 for bonded judgment for affidavit - see R E M Book
8047 Sept. 24, 1974		Cancelled Dygnie S. Inkerley	# 28494	Cancelled Set. Bk. 84-1071	Bank of N. Rest Atlanta, Ga.	1323	32	200,000	Lot West me see are.
8237 Sep. 20, 1974		Cancelled Dygnie S. Inkerley	# 12404	Cancelled Set. Bk. 68-1272	Directors Church Bonds Church	1324	285	18,000	1.34 acres white oak Rd.
9033 Oct. 7, 1974		Cancelled Dygnie S. Inkerley	# 18384	Cancelled Set. Bk. 35-750	The First Baptist Church	1324	336	12,500	Part lots 211 & 212 cor. Bradley & Martin Sts. (Jampa) also lots 14 & 15 Bradley St.
8986 Oct. 7, 1974		Cancelled Dygnie S. Inkerley	# 18384	Cancelled Set. Bk. 35-750	First Fed. S. & L. Assn.	1324	336	5,000	14 1/2 Jorie Rd. Gaddard-McPherson Prop. Lots 16, 18, 24, 29, 28, & St. lot
9168 Oct. 8, 1974		Cancelled Dygnie S. Inkerley	# 24389	Cancelled Set. Bk. 29-622	High assembly of God, Inc. Evelyn Gaddard, et al	1324	369		



# DIRECT or MORTGAGOR Index to Real Estate Mortgages - Greenville County, S. C.

Open at Proper Tab according to First Letter or Letters of Name and refer to Buff Sub-Index sheet for page reference.

( )

KEYS PRINTING CO.

FILE NUMBER DATE OF RECORD	MORTGAGORS FAMILY NAMES	GIVEN NAMES ABCDEFGHIJ	GIVEN NAMES JKLMNO	GIVEN NAMES PQRSTUVWXYZ	MORTGAGEES	BOOK	PAGE	AMOUNT	BRIEF DESCRIPTION, LOCATION, ETC. (NOT WARRANTED)
9373 Oct. 10, 1974 9583	Church	10-17-80	#12059	Cancelled Donnie S. Tankersley	Sat Bk 72-365 Liberty Life Ins Co. Inc.	1324	551	.00	City 2 Lots, E. Washington St. Berea First Bapt. Church
Oct. 11, 1974 10075	"	Berea First Baptist Congregation	By no. witnesses	Donnie S. Tankersley	Security Church Fin. & Sact. Society of Greenville	1324	685	800,000	Mort Indenture St. Simons St. #11
Oct. 17, 1974 10252	"	(By no.)	Donnie S. Tankersley	Cancelled	Water Tower Bldg 7-17-79 #1809 Sat Bk 67-1127	1325	261	30,000	Lot 10 + St. lots 9, Lynn
Oct. 21, 1974	"	Calvary Baptist Church	Donnie S. Tankersley	Cancelled	Greer Fed. S. & L. Assn. 7-17-79 #1809 Sat Bk 67-1127	1325	557	113,000	Lot less Pt. old U.S. Hwy. 29 (State Hwy 290) also lot 10 + Pt. lot 11, Gauffl St. also Pt. lot 39 Carolina ave. Greer
"	"	"	Donnie S. Tankersley	Cancelled	" " " "	1325	557		Chick Soga. 30.
"	"	"	Donnie S. Tankersley	Cancelled	" " " "	1325	557		Maremen Inc.
11797 Nov. 6, 1974 11796	"	G. D. Mille, S.C. (By sec)	Cancelled	Donnie S. Tankersley	Fid. Fed. S. & L. Assn.	1327	86	9,099	Lot 13 + Pt. lot 12, Propt.
Nov. 6, 1974 12599	"	The Independent Bible	Cancelled	Donnie S. Tankersley	Shelma Dadds Drew now Bankers Trust of S.C. Nat.	1327	89	6,900	Lot 13 + Pt. lot 12, Propt. Per mtg. on Rem Bond 1098 pg. 616 Modification + Extension Agreement
Nov. 18, 1974 14794	Church	Fourth Presbyterian Church	Donnie S. Tankersley	Cancelled	Peoples Nat'l Bank St. 137 + 13159 + 9 D. Mille	1327	827	.40	alley) Grant St.
Dec. 17, 1974 15154	Church	First Baptist Church	Donnie S. Tankersley	Cancelled	The Southern Bank + 660 Sat Bk 70-1913	1329	725	22,037	Lot 30 Salt St. (Sullivan's)
Dec. 20, 1974 15491	Church	Baptist	Donnie S. Tankersley	Cancelled	Leon Hill Manilla Rd. Fed.	1330	146	10,100	Blenn Farms Lot 4 Blenn Rd.
Dec. 27, 1974	Church	West Hill Baptist	Donnie S. Tankersley	Cancelled	Robert Ray Taylor, etc	1330	427	12,500	Horse Rd. Grant St. 2.01 acs. less part white

