

DIRECT or MORTGAGOR Index to Real Estate Mortgages — Greenville County, S. C.

REG. U. S. PAT. OFFICE *Chas McCott* County Indexes Since 1888 An Identifying Trade Mark

Open at Proper Tab according to First Letter or Letters of Name and refer to Buff Sub-Index sheet for page reference.


COTT FAMILY NAME INDEX No. 75 © 1949
Made by The Cott Index Company, Columbus, Ohio
Sold By Walker, Evans & Cogswell Co., Charleston, S.C.

FILE NUMBER	MORTGAGORS	GIVEN NAMES	GIVEN NAMES	GIVEN NAMES	MORTGAGEES	BOOK	PAGE	Amount	BRIEF DESCRIPTION, LOCATION, ETC. (Not Warranted)
DATE OF RECORD	FAMILY NAMES	ABCDEFGHIJ	IJKLMNOP	QRSTUVWXYZ					
4669 Feb. 23, 50	Coleman	Ansel Frederick 9-18-73 # 8048			<i>Cancelled</i> Dannie S. Tankersley RMC JC. Douglas Wilson & Co.	451	128	7,550.	Property Lot 148 Decatur St. Also Per. Tp.
15764 Jun. 29, 50	"		Minda H.		<i>Cancelled</i> Dannie S. Tankersley RMC C. O. Berry	466	77	373.	Lot C. O. Berry Prop. G'ville
22277 Sep. 12, 50	"		Elizabeth L. &	Selma W.	C. Douglas Wilson & Co.	475	277	2,300.	ave. Augusta Circle Lot 49 & 1/2 lot 50 Waccamaw
25612 Nov. 19, 52	"	#3516 9-4-48 Dessie & John			<i>Cancelled</i> Theo V. Freeman, et al	546	74	250.	Mill Village Lot 103, Gallivan St. Greer
28826 Dec. 31, 52	"	<i>Cancelled</i> et al		12-28-65 # 18941	C. Douglas Wilson & Co.	549	439)	6,600.	Ethelridge Ave. Lot 19 cor. Perry Rd. &
" " "	"	Clara J.W.			" " " " "	549	439)		" " " " " "
25425 Nov. 21, 53	"		S. Finous Jr. &	Margaret	General Mortgage Co.	579	235)	9,450.	Lot 4, cor. Wedgewood Dr. & Green Meadow Lane North
" " "	"		"	"	" " "	579	235)		Meadow Hgts
4237 Feb. 24, 54	"	<i>Cancelled</i> Cath		12-9-65 # 17207	E. P. Edwards	587	470	500.	Prop. Chick Spgs Tp Lots 56 & 57 N. M. Cannon
10719 May 13, 54	"	<i>Cancelled</i> George		3-25-65 # 26263	First Fed. S. & L. Ass'n.	595	509	2,500.	Lot 46, McAlister, Bates Tp
18510 Aug. 17, 54	"		James P.		L. A. Moseley, et al <i>Cancelled</i> Sat BK 167-963	606	296	1,832.	Ramsey, Paris Mt. Tp Lots 29 & 30 Prop. of Lee P.
19327 Aug. 27, 54	"	<i>Cancelled</i> Louise L.			Fid. Fed. S. & L. Ass'n.	607	395	1,900.	Lot Curtis St. S'ville-Austin Austin Tp.
20706 Sep. 14, 54	"	<i>Cancelled</i> G.M. W.			L. Della Todd	609	358	1,700.	Lots 2 & 3 Curtis St. S'ville-
6729 Mch. 15, 55	"	5/6/70 G.R. &		# 24175 <i>Cancelled</i> Kathleen M.	First Fed. S. & L. Ass'n.	630	317	8,500.	Lot Pendleton St. Acres Bates Tp
7106 Mch. 18, 55	"	Dorothy B.		<i>Cancelled</i> 3-24-80 # 28223 Dannie S. Tankersley RMC	Bank of Greer	631	101	6,100.	Lot 95, Parisview ave. Sunny
9489 Apr. 14, 55	"		John S.		Greenwood B. & L. Ass'n.	634	151	50,000.	& per. prop. & prop. Greenwood Co. 9.2 acres Augusta Rd. Gantt Tp.

DIRECT or MORTGAGOR Index to Real Estate Mortgages — Greenville County, S. C.

()

REG. U. S. PAT. OFFICE *Chas McCott* County Indexes Since 1888 An Identifying Trade Mark

 Open at Proper Tab according to First Letter or Letters of Name and refer to Buff Sub-Index sheet for page reference.

COTT FAMILY NAME INDEX No. 75 © 1949 Made by The Cott Index Company, Columbus, Ohio Sold By Walker, Evans & Cogswell Co., Charleston, S.C.

FILE NUMBER	MORTGAGORS	GIVEN NAMES	GIVEN NAMES	GIVEN NAMES	MORTGAGEES	BOOK	PAGE	Amount	BRIEF DESCRIPTION, LOCATION, ETC.
DATE OF RECORD	FAMILY NAMES	ABCDEFGHIJ	IJKLMNOP	QRSTUVWXYZ					(Not Warranted)
9647								00	Tp
Apr. 15, 55	Coleman		Nelson P.		Fid. Fed. S. & L. Ass'n.	634	247	5,500.	5.08 acres U.S. Hwy 25 Bates.
20569	"	Jr.	<i>Cancelled</i>					00	<i>Bates Tp.</i>
Aug. 11, 55	"	George L.	<i>Ollie Farnsworth</i>	#25765	Peoples Nat'l Bank, et al	648	142	3,000.	Lot 48, <i>McAlister Rd.</i>
8021	"	3-24-66	<i>Cancelled</i>					00	mont Park, Chick Spgs Tp
Mch. 28, 56	"	#27395	<i>Ollie Farnsworth</i>	W. E. et al	Citizens B. & L. Ass'n.	673	21)	2,700.	Lot Piedmont ave. Extn Pied-
"	"	3-24-66	<i>R.M.C.</i>						
"	"	A.B. &	Lorena F.	<i>Cancelled</i>	" " "	673	21)		" " " "
3597	"	4-26-65	<i>Cancelled</i>	#29687				00	City
Feb. 12, 57	"	Joe R.	<i>Ollie Farnsworth</i>		J. I. Robertson	704	529	4,500.	Lot 13, Hodgens Drive. near
21842	"	9/1/71	<i>R.M.C.</i>		<i>Sat. BK 2-311</i>			00	Laurens Co.
Sep. 13, 57	"	D. A. Jr.	#6530	<i>Cancelled</i>	Citizens Bank, Ft. Inn	724	353	1,500.	Int. 51.82 acres & 2 tracts
3390	"	<i>Cancelled</i>		#19548				00	Rd. Bates Tp (& per. prop.)
Feb. 11, 58	"	Joe R.		2-14-67	Bank of Trav. Rest	737	516	7,500.	Lot 1 & part lot 2 Buncombe.
3802	"							49	
Feb. 15, 58	"		Regina T.		Arthur L. Ezell, et al	738	214	3,204.	Lot 15 Cammer ave. City
5734	"	10-24-23 #11353	<i>Cancelled</i>	<i>Sat. BK 19-551</i>				00	Tp
Mch. 11, 58	"	A. B. &	Lorena F	<i>Cancelled</i>	Citizens B. & L. Ass'n.	740	269	1,000.	9 acres Batson Rd. Chick spgs
6482	"	<i>Cancelled</i>		#6286	Accident Ins. Co.			00	Grove Park
Mch. 19, 58	"	Clinton A.	<i>Ollie Farnsworth</i>	9-12-69	The Independent Life &	741	182	6,500.	Lot 82 McAdoo ave. Glenn
12209	"	<i>Cancelled</i>		#7381				00	Cardinal Dr. Cardinal Park
May 21, 58	"	<i>Ollie Farnsworth</i>	Maxcy C.	9-15-66	C. Douglas Wilson & Co.	747	409	10,500.	Southern part lots 55 & 56
4889	"	Ellis			Sumner G. Whittier			00	Paris Piney Park
Aug. 20, 58	"	Charles			Adm. of Veterans Affairs	756	257	7,950.	Lots 9 & 10 State Park Rd.
5570	"	et al	#25777	<i>Cancelled</i>				00	
Aug. 28, 58	"	George L.	4-25-67	<i>Ollie Farnsworth</i>	Peoples Nat'l Bank	757	228)	35,000.	Lots 9 & 10 Main St. & Buncombe
"	"	Jr. et al	#25777	<i>Cancelled</i>					Rd. & Lot Buncombe Rd. Trav.
"	"	George L.	4-25-67	<i>Ollie Farnsworth</i>	" " "	757	228)		Rest
5691	"	<i>Cancelled</i>		#28069				00	Mill Village - Ft. Inn
Aug. 29, 58	"	<i>Ollie Farnsworth</i>			Ft. Inn Fed. S. & L. Assn	757	333	2,150.	Lot 22, Fourth St. Woodside
8964	"	5/17/72			Ass'n.			00	
Oct. 4, 58	"	<i>Sat. BK 7-378</i>	George F.	#31230	Carolina Fed. S. & L.	761	146	6,900.	Lot 37 Canter Dr. Laurel Hgts
21190	"			3-23-67				50	<i>Paris Mt. Sp.</i>
Aug 13, 58	"	<i>Trav. Rest</i>		#22792	<i>O. N. Phelps, Jr</i>	648	532	457.	<i>Lot 32, <i>Amerville</i> Ave.</i>

DIRECT or MORTGAGOR Index to Real Estate Mortgages — Greenville County, S. C.

REG. U. S. PAT. OFFICE *Chas McCott* County Indexes Since 1888 An Identifying Trade Mark

Open at Proper Tab according to First Letter or Letters of Name and refer to Buff Sub-Index sheet for page reference.


COTT FAMILY NAME INDEX No. 75 © 1949
Made by The Cott Index Company, Columbus, Ohio
Sold By Walker, Evans & Cogswell Co., Charleston, S.C.

FILE NUMBER	MORTGAGORS	GIVEN NAMES	GIVEN NAMES	GIVEN NAMES	MORTGAGEES	BOOK	PAGE	Amount	BRIEF DESCRIPTION, LOCATION, ETC. (Not Warranted)
DATE OF RECORD	FAMILY NAMES	ABCDEFGHIJ	IJKLMNOP	QRSTUVWXYZ					
12550		<i>Cancelled 4-15-77 # 27076</i>		<i>Set BR 47-1</i>				00	Hwy #250
Nov.14,58	Coleman	<i>Donnie S. Linkerley remc</i>	Gargelyn P. Douglas	William	First Fed. S & L. Ass'n.	765	522	8,400.	Lot old Buncombe Rd. at
21989	"	Jr.	Margaret & William					00	
Feb.26,59	"	George L.	#9779	<i>Cancelled</i>	The Peoples Nat'l Bank	777	134	20,000.	2 acres Buncombe Rd. Bates Tp
25300	"	<i>6/24/68</i>	<i>Cancelled</i>	<i>Ollie Farnsworth R.M.C.</i>				00	Rd. Paris Mt. Tp
Mch.30,59	"	C. R.	<i>Cancelled</i>	<i>R.M.C. #33032</i>	Eunice A. Baswell	780	500	6,000.	Tract 4-19 acres, Watkins Bridge
25961	"	<i>Cancelled</i>	4-21-65	# 29223	S. C. Nat'l. Bank, Tr	781	347)	15,000.	Part lot 6, all lot 7, Bik D.
Apr.6,59	"	<i>Ollie Farnsworth R.M.C.</i>	Jane H.		" " " " " "	781	347)		Cor. Hillcrest Dr. Hillcrest
" " "	"		" "		Ass'n.			00	Buncombe Rd. Trav. Rest
26075	"		Joseph R.		Trav. Rest Fed. S. & L.	781	431	8,000.	Lots 4 & 3 at or near
Apr.7,59	"	<i>Cancelled</i>	<i>Cancelled</i>					00	
26956	"	<i>#27395</i>	<i>Ollie Farnsworth R.M.C.</i>	W. E. et al	Citizens B. & L. Ass'n.	782	503)	700.	Lot Piedmont ave. Chick Spgs Tp
Apr.15,59	"	<i>3-24-66</i>	<i>Cancelled</i>	et al	" " " " " "	782	503)		" " " " " "
" " "	"	<i>#27395</i>	<i>Ollie Farnsworth R.M.C.</i>	Thelma C.	Ass'n.			00	
29363	"	<i>Cancelled</i>	<i>3-24-66</i>	<i>#27228</i>	Ft. Inn Fed. S. & L.	786	440)	5,800.	Lot 1 East Curtis St. S'ville
May 7,59	"	<i>Ollie Farnsworth R.M.C.</i>	5-17-71	et al	" " " " " "	786	40)		" " " " " "
" " "	"	<i>Cancelled</i>	M.W. &	Sarita W.	" " " " " "	786	40)		" " " " " "
" " "	"	<i>Ollie Farnsworth R.M.C.</i>	5-17-71	<i>#27228</i>					
" " "	"	<i>Cancelled</i>	Louise L. et al						
" " "	"	<i>Ollie Farnsworth R.M.C.</i>	Leroy	<i>#27228</i>					
30218	"	<i>Cancelled</i>	Marcus, et al					00	
May 15,59	"	<i>Cancelled</i>	9-9-77	<i>#1926</i>	Trav. Rest Fed. S. & L.	786	551	8,500.	Lot U. S. Hwy 25 Bates Tp
30400	"	<i>Donnie S. Linkerley remc</i>						00	
May 18,59	"	<i>4/14/70</i>	<i>Cancelled</i>		Greer Fed. S. & L. Ass'n.	787	122	3,750.	Lot 61 Circle Rd. Renfrew Plant
33707	"	Fred E.	<i>Ollie Farnsworth R.M.C.</i>					00	Brandon Plant
Jun.17,59	"	<i>Cancelled</i>	7/22/70	<i>#1691</i>	First Fed. S. & L. Ass'n.	792	568	4,200.	Lot 167 Sec.1 Bryant St.
33707	"	<i>Ollie Farnsworth R.M.C.</i>	Joe Lewis					00	Brandon Plant
Jun.17,59	"	<i>7/25/67</i>	<i>Cancelled</i>	<i>#2953</i>	First Fed. S. & L. Ass'n.	792	100	2,525.	Lot 110 Sec.1 West St.
459	"	Agnes H.	<i>Ollie Farnsworth R.M.C.</i>					00	
Jun.30,59	"	Grace			G. W. Strickland	794	153	3,350.	Lot 43 Crestmore Dr. Grand View

DIRECT or MORTGAGOR Index to Real Estate Mortgages — Greenville County, S. C.

()

REG. U. S. PAT. OFFICE *Chas. M. Cott* County Indexes Since 1888 An Identifying Trade Mark

 Open at Proper Tab according to First Letter or Letters of Name and refer to Buff Sub-Index sheet for page reference.

COTT FAMILY NAME INDEX No. 75 © 1949 Made by The Cott Index Company, Columbus, Ohio Sold By Walker, Evans & Cogswell Co., Charleston, S.C.

FILE NUMBER	MORTGAGORS	GIVEN NAMES	GIVEN NAMES	GIVEN NAMES	MORTGAGEES	BOOK	PAGE	Amount	BRIEF DESCRIPTION, LOCATION, ETC.
DATE OF RECORD	FAMILY NAMES	ABCDEFGHIJ	IJKLMNOP	QRSTUVWXYZ					(Not Warranted)
7828								00	Estates
Sep. 9, 59	Coleman	Kenneth Alton		6-12-84 #39274	Adm. of Veterans Affairs	802	199	7,750.	Lot 36 Ivydale ave. Piedmont
10843		et al						78	
Oct. 7, 59	"	Eddie E.		12/23/68 #15113	William R. Timmons Jr.	805	127)	1,541.	Lot 3 Sevier Court
" " "	"	et al			" " " "	805	127)		" " " "
11901		Evelyn C.		12/23/68 #15113	" " " "			00	Trav. Rest
Oct. 19, 59	"	George Jr.		11-8-65 #4184	Bank of Trav. Rest	806	194	1,215.	Lot 20, Blk 2 U.S. Hwy 25 near
12596					Accident Ins. Co.			00	Farr Est
Oct. 26, 59	"	George Jr.		7-2-74 #242	The Independent Life &	806	522	8,300.	Part lot 29, Haynsworth Rd.
13175								54	view Dr.-Farr Est.
Oct. 31, 59	"	George Jr.			Bank of Piedmont	807	282	1,010.	Lot 30 Haynsworth Rd. & Lake-
17361								00	Bates Tp
Dec. 14, 59	"	JA Ann		6/15/67 #30696	Bank of Trav. Rest	811	159	900.	20.6 acres White Horse Rd.
29855					Corp.			00	Cleveland Tp
May 2, 60	"	Robert M.		4-20-71 #28151	Southeastern Mortgage	823	53	900.	Lot at or near Caesar's Head
6292								00	Spgs Tp
Sep. 1, 60	"	W. E. et al		8/3/72 #3444	Citizens B. & L. Ass'n.	834	481)	4,300.	Lot 3, Piedmont ave. Chick
" " "	"	et al			" Sat Blk " 9- " 225 "	834	481)		" " " " " "
9163		Thelma C.						00	Bates Tp
Oct. 5, 60	"	Fannie		10/20/67 #11522	Bank of Trav. Rest	838	140	1,500.	2.21 acres U. S. Hwy 25
19931								00	
Feb. 10, 61	"	W. E. et al		11-7-66 #11829	Citizens B. & L. Ass'n.	849	371)	4,500.	Lots 1 & 2 Piedmont Ave.
" " "	"	et al			" " " "	849	371)		Chick Spgs Tp
20500		Thelma C.						00	" " " " " "
Feb. 16, 61	"	W.E. et al		5-11-67 #27393	" " " "	850	46)	200.	Lot 3 Piedmont Ave. School
" " "	"	et al			" " " "	850	46)		Dist. 265 Chick Spgs Tp
22588		Thelma C.						00	" " " " " "
Mch 14, 61	"	Robert M.		5-2-71 #29471	Dixie Radio Supply Co. Inc.	852	86	300.	Lot-Caesar's Head Cleveland Tp

DIRECT or MORTGAGOR Index to Real Estate Mortgages — Greenville County, S. C.

REG. U. S. PAT. OFFICE *Chas McCott* County Indexes Since 1888 An Identifying Trade Mark


☞ Open at Proper Tab according to First Letter or Letters of Name and refer to Buff Sub-Index sheet for page reference.

COTT FAMILY NAME INDEX No. 75 © 1949
Made by The Cott Index Company, Columbus, Ohio
Sold By Walker, Evans & Cogswell Co., Charleston, S.C.

FILE NUMBER	DATE OF RECORD	MORTGAGORS FAMILY NAMES	GIVEN NAMES ABCDEFGHIJ	GIVEN NAMES KLMNOP	GIVEN NAMES QRSTUVWXYZ	MORTGAGEES	BOOK	PAGE	Amount	BRIEF DESCRIPTION, LOCATION, ETC. (Not Warranted)
26016	Apr. 21, 61	Coleman	<i>Cancelled</i> Donnie S. Lankley <i>remc</i>	2-17-81 # 23229		J. S. Gleason Jr. Adm. of Veterans Affairs	855	353	9,000.	& O'Neal Tp. 0.84 acres Darby Bridge Rd.
8174	Sep. 27, 61	"	<i>Cancelled</i> Ollie Farmworth <i>remc</i>	#11828 11-7-66		W. E. et al Citizens B. & L. Ass'n.	869	595)	3,500.	Lots 1 & 2 Prop. W. E. Coleman Chick Spgs Tp
"	"	"	<i>Cancelled</i> Ollie Farmworth <i>remc</i>	#11828 11-7-66		et al Thelma C.	869	595)	"	" " " " " "
21898	Mch. 6, 62	"	<i>Cancelled</i> Ollie Farmworth <i>remc</i>	#10655 11-3-70		Vernon Randall C. Douglas Wilson & Co.	883	397	8,550.	3 Overbrook Land Co. Dev Lot 135, Woodville Ave. Plat
2661	Jul. 25, 62	"	<i>Cancelled</i> Donnie S. Lankley <i>remc</i>	1-13-78 # 21029		et al Ilene C.	896	451)	11,400.	Park Lot 16, Lee Rd. Extn. Avon
"	"	"	<i>Cancelled</i> Donnie S. Lankley <i>remc</i>	1-13-78 # 21029		et al J. Rhett	896	451)	"	" " " " " "
3432	Aug. 2, 62	"	Jr. Charles D. & Mildred	Juliette <i>Cancelled</i> Donnie S. Lankley <i>remc</i>	10-23-85 # 40688 + Blk 91-1753	Fid. Fed. S. & L. Ass'n.	897	292	16,000.	Gower Est Lot 7 Windfield Rd. Sec. A.
4147	Aug. 10, 62	"	<i>Cancelled</i> Ollie Farmworth <i>remc</i>	#22925 3/27/69		W. E. et al Citizens B. & L. Ass'n.	898	134)	3,500.	Lot near Piedmont Park & Piedmont ave. Chick Spgs Tp
"	"	"	<i>Cancelled</i> Ollie Farmworth <i>remc</i>	#22925 3/27/69		et al Thelma C.	898	134)	"	" " " " " "
6601	Sep. 7, 62	"	11234 Ollie B.	<i>Cancelled</i> Ollie Farmworth <i>remc</i>	8/31/67	Citizens Bank	900	469	1,175.	Tracts Laurens Co. Int. 51.82 acres, G'ville Co, &
7196	Sep. 13, 62	"	<i>Cancelled</i> Ollie Farmworth <i>remc</i>	#6555 8/31/67		W. E. et al Citizens B. & L. Ass'n.	901	118)	4,500.	5 acres Neece Bridge Rd. & Batson Rd. Chick Spgs Tp.
"	"	"	<i>Cancelled</i> Ollie Farmworth <i>remc</i>	#6555 8/31/67		et al Thelma C.	901	118)	"	also lot near Piedmont Park
13687	Nov. 26, 62	"	<i>Cancelled</i> Donnie S. Lankley <i>remc</i>	3-7-85	# 26312	William F. United States Of Amer.	908	432	13,000.	2.04 acres Fairview Tp
13774	Nov. 27, 62	"	<i>Cancelled</i> Ollie Farmworth <i>remc</i>	12/6/68	# 13735	L. Lee Citizens B. & L. Ass'n.	908	486	850.	& 105, A St. & lot 120 Pelham Mills Prop. of Spbtg Co. also Lots lot
15576	Dec. 17, 62	"	<i>Cancelled</i> Ollie Farmworth <i>remc</i>	5/31/71	# 28785	Beatrice G. & William F.	909	270	2,000.	Mills Ft. Inn Lot 59 Second St. Woodside
15860	Dec. 20, 62	"	<i>Cancelled</i> Donnie S. Lankley <i>remc</i>	12-2-75 #	14357	Ass'n. Carolina Fed. S. & L.	909	451	9,500.	Lot 12, Hiwassee Dr. Indian Hill

DIRECT or MORTGAGOR Index to Real Estate Mortgages — Greenville County, S. C.

REG. U. S. PAT. OFFICE *Chas McCott* County Indexes Since 1888 An Identifying Trade Mark

 Open at Proper Tab according to First Letter or Letters of Name and refer to Buff Sub-Index sheet for page reference.

COTT FAMILY NAME INDEX No. 75 © 1949
Made by The Cott Index Company, Columbus, Ohio
Sold By Walker, Evans & Cogswell Co., Charleston, S.C.

FILE NUMBER	MORTGAGORS	GIVEN NAMES	GIVEN NAMES	GIVEN NAMES	MORTGAGEES	BOOK	PAGE	Amount	BRIEF DESCRIPTION, LOCATION, ETC.
DATE OF RECORD	FAMILY NAMES	ABCDEFGHIJ	IJKLMNOP	QRSTUVWXYZ					(Not Warranted)
18586 Jan. 22, 63	Coleman	<i>Cancelled</i> Donnie S. Lankersley R.M.C.	6-2-78 # 36328	Robert M.	Henry Heyman (Mrs.)	912	111	1,000.	Lot U.S. Hwy 25 Bates Tp.
23707 Mch. 20, 63	"	<i>Cancelled</i> Ollie Farnsworth Ernest	10-4-65	B 10540	Bank of Greer	916	436	2,900.	38.50 acres Butler Tp
27061 Apr. 23, 63	"	Clinton A.	8-27-75 <i>Cancelled</i>		# 5310 <i>Set</i> Bk. 32-585	920	28	5,660.	89 Cleland St. City
31349 Jun. 4, 63	"	Charles L.	9/5/69 <i>Cancelled</i> Ollie Farnsworth R.M.C.	# 5718	Ass'n. Carolina Fed. S. & L.	924	325	9,000.	Lot 1 cor. Ackley Rd. & Shamrock Acres
3896 Aug. 5, 63	"	Harmon Otis &	# 30196 <i>Cancelled</i> Ollie Farnsworth R.M.C.	6/17/69	Gulf Oil Corporation	930	399	40,000.	Lot 57 Kingswood Dr. Extn Oak Hill
6242 Aug. 27, 63	"	<i>Cancelled</i> Ollie Farnsworth R.M.C.	12-15-65	# 17836	G'ville Inc. Motor Contract co. of	929	509	4,632.	Lots 29 & 30 Cedar Lane Rd. Lot 19 Perry Rd.
8475 Sep. 18, 63	"	H.O.	# 28139 <i>Cancelled</i> Ollie Farnsworth R.M.C.	6-22-70	R. V. Chandler	934	599	3,978.	36 also Per. Prop Lot 12 Hiwassee Dr. Indian Hills
12013 Oct. 23, 63	"	Joe L.	et al 3-3-80 # 26260		Standard Home Impr. Co.	938	351)	3,226.	44 Lot 167 Bryant St. Sec. 1
" " "	"	Lee et al	3-3-80 # 26260		" " " "	938	351)		Brandon Plant " " " "
14130 Nov. 13, 63	"	Harmon O.	<i>Cancelled</i> Donnie S. Lankersley R.M.C.	5-30-91 # 26495	Southern Bank & Trust Co.	940	350	4,350.	3.14 acres (Lot 3) Paris Mt. Tp & Church St. Trav. Rest
16741 Dec. 10, 63	"	Joe R. et al	<i>Cancelled</i> Donnie S. Lankersley R.M.C.	3-17-75 # 21415	Fid. Fed S. & L. Ass'n.	943	143	4,000.	4,2689 # 180498 <i>Set</i> Bk. 113-797 Lot 5 & part lot 6 cor Buncombe Rd.
31391 May 6, 64	"	Robert F.	<i>Cancelled</i> Donnie S. Lankersley R.M.C.	11-15-84 # 14814	Ft. Inn Fed. S. & L.	957	459	6,250.	Ass'n. Lot 16, Perry St. S'ville (Fairview Tp)
2209 Jul. 17, 64	"	Broadus S.	<i>Cancelled</i> Donnie S. Lankersley R.M.C.	12/2/68 # 13270	Laurens Fed. S. & L. Ass'n	965	266	16,500.	0.89 acres, near Ft. Inn Washington St.
5652 Aug. 20, 64	"	Harold & Maude	<i>Cancelled</i> Ollie Farnsworth R.M.C.	3-16-78 # 27177	Fid. Fed. S. & L. Ass'n.	969	208	3,000.	Lot 60 McLeod St. Tp
6204 Aug. 26, 64	"	Ernest R.	<i>Cancelled</i> Donnie S. Lankersley R.M.C.	3-16-78 # 27177	Greer Fed. S. & L. Ass'n.	969	555	7,700.	Lot 1 Brushy Creek Rd. Butler
9854 Oct. 1, 64	"	George Sr.	<i>Cancelled</i> Ollie Farnsworth R.M.C.	# 9780 10/23/70	Peoples Nat'l Bank	973	599	20,000.	Lot West Stone ave. City

DIRECT or MORTGAGOR Index to Real Estate Mortgages — Greenville County, S. C.

REG. U. S. PAT. OFFICE *Chas McCott* County Indexes Since 1888 An Identifying Trade Mark

Open at Proper Tab according to First Letter or Letters of Name and refer to Buff Sub-Index sheet for page reference.


COTT FAMILY NAME INDEX No. 75 © 1949
Made by The Cott Index Company, Columbus, Ohio
Sold By Walker, Evans & Cogswell Co., Charleston, S.C.

FILE NUMBER	MORTGAGORS FAMILY NAMES	GIVEN NAMES ABCDEFGHIJ	GIVEN NAMES JKLMNO	GIVEN NAMES PQRSTUVWXYZ	MORTGAGEES	BOOK	PAGE	Amount	BRIEF DESCRIPTION, LOCATION, ETC. (Not Warranted)
9854 Oct. 1, 64	Coleman	et al	# 9780	<i>Cancelled</i> <i>Ollie Farmington</i> <i>R.M.C.</i>	Peoples Nat'l Bank	973	599	20,000.	Lot West Stone ave. City Ave.
14871 Nov. 20, 64	"	George, Jr. Mrs. George	10-23-70 8-24-73 #5822 Sat. Bk. 18-485	<i>Cancelled</i> <i>Donnie S. Tankersley</i> <i>remc</i>	Callie B. Shockley, et al	979	117	500.	Lots 11 & 12 West Side Berry Shamrock Acres
15183 Nov. 24, 64	"	Charles L.	# 7052	<i>Cancelled</i> <i>Ollie Farmington</i> <i>R.M.C.</i>	G'ville, Inc. Motor Contract Co. of	979	257	3,137.	Lot 57, Kingswood Dr. Extn Mt. Tp
20029 Jan. 15-65	"	John W.	12-30-65	# 19196	Calvin Company	983	589	2,000.	Lot 8, Cedar Lane Rd. Paris Pecan Terrace
22041 Feb. 4, 65	"	Clinton A.	# 10338 10/19/66	<i>Cancelled</i> <i>Ollie Farmington</i> <i>R.M.C.</i>	C. M. Ballentine	985	409	15,902.	Lot 71, Sec. 2, Wingate Rd.
25862 Mar. 17, 65	"		# 30137	5/22/68	Citizens Bldg. & Loan Assn.	988	654	2,500.	5 acres, Neece Bridge Rd. Chick Spgs. Tp.
" "	"		# 30137		" " " " "	988	654		
27655 Apr. 5, 65	"	Broadus S.	11/18/70 # 11999	<i>Cancelled</i> <i>Ollie Farmington</i> <i>R.M.C.</i>	Ft. Inn Fed. S. & L. Assn.	990	513	1,600.	Village, near Ft. Inn Lot 22, Fourth St. Woodside Mills
29093 Apr. 20, 65	"	Douglas B.			Bk. of Travelers Rest	992	133	1,650.	6.6 acres, Paris Mtn. Tp.
29436 Apr. 22, 65	"	John Wesley, Jr.	7-2-84 # 300	<i>Cancelled</i> <i>Donnie S. Tankersley</i> <i>remc</i>	Cameron-Brown Co.	992	231	8,650.	Lot 13, Pine Grove Heights
32113 May 18, 65	"	James P.	5-31-74 # 30574	<i>Cancelled</i> <i>Donnie S. Tankersley</i> <i>remc</i>	G'ville., S. C. S. C. Natl. Bank of Charleston,	995	63	7,000.	Locust St. Lots, 67, 68, 69, 70, & part lot 71,
34894 Jun. 14, 65	"	Erdon Moltique	11/21/72 # 15118	<i>Cancelled</i> <i>Ollie Farmington</i> <i>R.M.C.</i>	Sat Bk 12-51 Cameron-Brown Co.	997	393	13,950.	Lot 27, Fresh Meadow Farms, Sec. 1 Sherwood Forest
35447 Jun. 18, 65	"	Arthur M.	9-22-66	<i>Cancelled</i> <i>Donnie S. Tankersley</i> <i>remc</i>	Ruby D. Cameron-Brown Co.	998	263	11,900.	Lot 13, cor. LeGrand Blvd. & Don Dr., Paris Mt. Rd.
1147 July 8, 65	"	C. C., Jr. &	5/8/68 # 8060	<i>Cancelled</i> <i>Ollie Farmington</i> <i>R.M.C.</i>	Bank of Trav. Rest	1000	264	12,000.	Lots 57, 58, 59, 60 & part lot 61, old Fenwick Hgts.
2343 Jul. 20, 65	"	Blanche R. &	# 28839	<i>Cancelled</i> <i>Ollie Farmington</i> <i>R.M.C.</i>	Motor Contract Co. of G'ville., Inc.	1001	333	3,441.	Lot 15, Sec. 2, Fairlawn Circle Estates
3635 Aug. 2, 65	"	George, Jr.	4-8-81 # 28212	<i>Cancelled</i> <i>Donnie S. Tankersley</i> <i>remc</i>	Motor Contract Co. of G'ville., Sat Bk 73-1406	1003	25	7,471.	Part lot 29, Haynsworth Dr., Farr

DIRECT or MORTGAGOR Index to Real Estate Mortgages — Greenville County, S. C.

()

REG. U. S. PAT. OFFICE *Chas. M. Catts* County Indexes Since 1888 An Identifying Trade Mark

 Open at Proper Tab according to First Letter or Letters of Name and refer to Buff Sub-Index sheet for page reference.

COTT FAMILY NAME INDEX No. 75 © 1949 Made by The Cott Index Company, Columbus, Ohio Sold By Walker, Evans & Cogswell Co., Charleston, S.C.

FILE NUMBER DATE OF RECORD	MORTGAGORS FAMILY NAMES	GIVEN NAMES ABCDEFGHIJ	GIVEN NAMES JKLMNO	GIVEN NAMES PQRSTUVWXYZ	MORTGAGEES	BOOK	PAGE	Amount	BRIEF DESCRIPTION, LOCATION, ETC. (Not Warranted)
7599 Sept. 7, 65	Coleman	10/2/67	# 9646	<i>Cancelled</i> <i>Ollie Farnsworth</i> <i>Rim. C.</i>	Citizens & Sou. Natl. Bank/	Deed 781	Book 468		Real Property Agreement
"	"	10/2/67	# 9646	<i>Cancelled</i> <i>Ollie Farnsworth</i> <i>Rim. C.</i>	" " " "	Deed 781	Book 468		
8826 Sept. 17, 65	"	Ernest R. & Lonie B.	<i>Cancelled</i> <i>10-1-79</i>	# 10886 <i>Sat Bk 68-957</i>	Greer Fed. S. & L. Assn.	1008	61	7,500.	Lot Coleman Rd., Butler Tp.
"	"	Ernest R. & Lonie B.	9/22/72	# 8922 <i>Sat Bk 10-451</i>	Greer Fed. S. & L. Assn.	1008	64	5,000.	Lot Coleman R., Butler Tp.
10655 Oct. 5, 65	"	Charles L., Maxine B. &	2/19/68	# 21853	Wayne F., et al. Douglas Eugene Bishop	1009	615	2,300.	5.47 acres, Hwy. 25
"	"	"	2/19/68	# 21853	Kenneth C., et al.	1009	615		
10947 Oct. 7, 65	"	Andrew J. III, et al.	<i>Cancelled</i> <i>1-4-93</i>	# 98 <i>Sat Bk 137-568</i>	Cameron-Brown Co.	1010	43	15,200.	Lot 7, Germane Dr., North Garden
"	"	D. Jean, et al.	<i>Cancelled</i> <i>1-4-93</i>	# 98 <i>Sat Bk 137-568</i>	" " "	1010	43		
12014 Oct. 19, 65	"	<i>Cancelled</i> <i>Ollie Farnsworth</i> <i>Rim. C.</i>	# 23054	3-28-69 Sarah P.	Mrs. Jeanne D. Threatt	1011	127	1,000.	Lot 1, Ghana Drive
15214 Nov. 18, 65	"	<i>Cancelled</i> <i>Ollie Farnsworth</i> <i>Rim. C.</i>	# 30137	5/22/68 W. E., et al	Citizens B. & L. Assn.	1014	156	1,000.	5 acres, Neece Bridge Rd, Chick Spgs. Tp.
"	"	<i>Cancelled</i> <i>Ollie Farnsworth</i> <i>Rim. C.</i>	# 30137	5/22/68 et al	" " " "	1014	156		
15336 Nov. 19, 65	"	<i>Cancelled</i> <i>Ollie Farnsworth</i> <i>Rim. C.</i>	11/19/68	Ollie Burns # 12235	Ft. Inn, S. C. Branch Sou. Bank & Trust Co.	1014	219	1,650.	Tract Laurens Co. Int. 51,82 acres, G'ville. Co. also
15853 Nov. 26, 65	"	5/4/70	# 23990	<i>Cancelled</i> <i>Ollie Farnsworth</i> <i>Rim. C.</i>	C. E. Robinson, as Tr.	1014	583	6,000.	Ave. Lot 19, cor. Perry Rd. & Ethelridge
18969 Dec. 28, 65	"	10/31/66	J. W., Sr.,	<i>Cancelled</i> <i>Ollie Farnsworth</i> <i>Rim. C.</i>	Car. Fed. Sav. & Loan Assn.	1018	46	5,000.	Lot 8, Cedar Lane Rd., Farr Estates
22471 Feb. 2, 66	"	5/8/68	<i>Cancelled</i> <i>Ollie Farnsworth</i> <i>Rim. C.</i>	# 28839	Inc. Motor Contract Co. of G'ville.	1021	309	7,471.	Fenwick Hgts. Lot 15, Sec. 2, Fairlawn Circle,
25664 Mar. 7, 66	"	<i>Cancelled</i> <i>Ollie Farnsworth</i> <i>Rim. C.</i>	# 26250	3/30/72	William Hoffmann, et al	1024	325	8,300.	Lot 1, Cuttino Cir. & Halcox St.

DIRECT OF MORTGAGOR Index to Real Estate Mortgages — Greenville County, S. C.

To locate names, open at SURNAME INITIAL TAB and refer to Buff Sub-Index sheet for page reference.

RECORDING CO., GREENVILLE, S. C.

FILE NUMBER	MORTGAGORS	GIVEN NAMES	GIVEN NAMES	GIVEN NAMES	MORTGAGEES	BOOK	PAGE	Amount	BRIEF DESCRIPTION, LOCATION, ETC.
DATE OF RECORD	FAMILY NAMES	ABCDEFGH	IJKLMNO	PQRSTUVWXYZ					(Not Warranted)
30420 Apr. 22, 1966	Coleman	Ernest R.	Donnie S. Lankensley	Cancelled 6-7-73 #35274 Sat. BK. 16-667	Greer Fed. S. & L. Assn.	1029	121	9000	Chick Baptist Church Butler Sp. Lot between Batesville & Brushy Mills Village, Ft. Inn
32363 May 12, 1966	"	Ollie Farmworth	Cancelled #32018 RIM.C.	6/30/71 William F.	Ft. Inn Fed. Sav. + Loan asso.	1030	621	1,600.	Lot 72, First St. Woodside Paris mt. Rd.
34548 June 3, 1966	"	C. C. Jr.	9-22-66	Cancelled Ollie Farmworth #12172 RIM.C.	C. A. Reece Const. Co.	1032	588	2,250	Lots 57, 58, 59, 60 & 61, Old
8032 Sept. 22, 1966	"	C. C., Jr.	& Virginia	Cancelled Ollie Farmworth #28548 RIM.C.	Bank of Travelers Sat BK 6-670	1041	235	20,000.	Lots 57, 58, 59, 60 + Part Lot 61, Old Paris mt. Rd.
"	"	"	"	"	"	1041	235	"	"
7112 Oct 4 1966	"	4-27-67	Cancelled	Cancelled Ollie Farmworth #38299 RIM.C.	South Carolina Natl. Bk.	1042	303	9,200.	Lot 67, Blk. B, Bailey St. - mt. View Land Co. prop.
9420 " 7-1966	"	Donnie S. Lankensley	3-17-87	Cancelled #38299 Sat BK 100-1523	Cameron Brown Co.	1042	303	"	map Farr Estates Lot 8, Cedar Lane Rd. + 1/2 acre, Paris mt. Sp.
"	"	Donnie S. Lankensley	3-17-87	Cancelled #38299 Sat BK 100-1523	Robert C.	1042	303	"	"
11172 " 28-1966	"	Cancelled Ollie Farmworth #10082 RIM.C.	Minda H.	5/8/68	Fidelity Fed. Sav. + Trust Co. of Greenville, Inc.	1043	530	3,100.	Lot 15, Fairview Circle, Gantt Sp.
15511 Feb 21-1966	"	Cancelled Ollie Farmworth #28839 RIM.C.	William S.	5-26-76	Motor Contract Co. Dat. BK. 38-842	1047	175	11,574.	Lot 25, Staunton Court, Bates Sp.
17721 Jan. 23, 1967	"	Cancelled Ollie Farmworth #30615 RIM.C.	Calvin C.	Cancelled 5-7-87 #47906	Trav. Rest Fed. S. & L. Assn. Sat BK 101-1569	1048	526	12,000	1.0 acres, Enoree Rd., Rd. from 2d. - Paris mt. Sp.
22493 Mar. 20-1967	"	Cancelled Ollie Farmworth #2408 RIM.C.	Carolyn C.	Cancelled 7-24-73 #2408 Sat. BK. 17-789	"	1052	455	15,000.	Part Lot 7, Cedar Lane
25471 " 4-1967	"	Cancelled Ollie Farmworth #34358 RIM.C.	Donnie S. Lankensley	Cancelled 6-13-97 #34358 Sat BK 48-522	Liberty Life Ins. Co.	1056	39	25,000.	9.52 acres, Paris mt. Sp. Traxler Park
26062 Apr. 27-1967	"	Cancelled Ollie Farmworth #8788 RIM.C.	One St.	10/13/69	Trammell F. Redfern, Inc.	1062	391	1500.	Lot 188, Mount Vista ave. Butler Sp.
1130 July 7-1967	"	Cancelled Ollie Farmworth #21995 RIM.C.	Gail D.	Cancelled 1-25-78 #21995 Sat BK 54-694	"	1069	338	12,000	Lot 6, Coleman Sp.
3063 Sep. 15, 1967	"	Cancelled Ollie Farmworth #21995 RIM.C.	Ernest R.	Cancelled 1-25-78 #21995 Sat BK 54-694	Citizens B. & L. Assn.	1069	338	12,000	Lot 6, Coleman Sp.

DIRECT OF MORTGAGOR Index to Real Estate Mortgages — Greenville County, S. C.

To locate names, open at SURNAME INITIAL TAB and refer to Buff Sub-Index sheet for page reference.

KEYS PRINTING CO., GREENVILLE, S. C.

FILE NUMBER DATE OF RECORD	MORTGAGORS FAMILY NAMES	GIVEN NAMES ABCDEFGHIJ	GIVEN NAMES JKLMNO	GIVEN NAMES PQRSTUVWXYZ	MORTGAGEES	BOOK	PAGE	Amount	BRIEF DESCRIPTION, LOCATION, ETC. (Not Warranted)
11504 25-1-1961 10/30	Coleman	Cancelled Dannie S. Tankersley 10/27/70 #9964	1-21-76 #18519	Lot Bk 35-769					
"	"	Cancelled Ollie Farmworth 10/27/70 #9964							
20118 Jan. 29, 1968 20402	"	Cancelled Ernest R. Dannie S. Tankersley 5/17/68 #29798	3-10-77 #23812	Cancelled Sat Bk 45-834	Citizens B. & L.	1082	581	13,000	Pl. + Coleman Rd - Butler Sp. Lot 000, Enroll River Edge
21904 19-1-1968	"	Cancelled Ollie Farmworth 11/10/69 #11084							
22995 Feb. 1-1968	"	Cancelled Ollie Farmworth 11/10/69 #11084			Travelers Best Fed.	1084	235		Lot U. S. Hwy. 25 + Coleman Rd., Bates Sp.
24534 20-1-1968	"	Cancelled Ollie Farmworth 9-24-86 #12129			Arthur Edwin, Dannie S. Tankersley 9-24-86 #12129	1085	333		Lot 4, Park ave., Abney Mills, also Personal Prop.
25680 Apr. 3, 1968 29911	"	Cancelled Dannie S. Tankersley Ollie Farmworth 7-10-75 #2088			Ernest Robert, Dannie S. Tankersley 9-16-82 #6619	1087	29		3.25 acres, Butler Sp.
31388 June 4, 1968	"	Cancelled Ollie Farmworth #21712			George, Dannie S. Tankersley 3-9-76 #22714	1094	271	860	Rd, Farr Estates Part Lot 29, Haynesworth
97 July 1, 1968	"	Cancelled Ollie Farmworth 15/19/69 #27579			Harmon O. + Thelma C. George F. Townes	1096	361	2,142	Lots 29 + 30

DIRECT or MORTGAGOR Index to Real Estate Mortgages — Greenville County, S. C.

REG. U. S. PAT. OFFICE *Chas McCott* County Indexes Since 1888
An Identifying Trade Mark

Open at Proper Tab according to First Letter or Letters of Name and refer to Buff Sub-Index sheet for page reference.

COTT FAMILY NAME INDEX No. 75 © 1948
Made by The Cott Index Company, Columbus, Ohio
Sold By Walker, Evans & Cogswell Co., Charleston, S.C.

FILE NUMBER	MORTGAGORS	GIVEN NAMES	GIVEN NAMES	GIVEN NAMES	MORTGAGEES	BOOK	PAGE	Amount	BRIEF DESCRIPTION, LOCATION, ETC. (Not Warranted)
DATE OF RECORD	FAMILY NAMES	ABCDEFGHIJ	IJKLMNOP	QRSTUVWXYZ					
8986 Oct. 11, 1968	Coleman		<i>Donnie S. Tankersley</i>		8-11-92 # 49843 lat Bk 133-1320 J. J. Fed. L. & B. Co.	1105	511	18,000	apt 4, Central Bldg.
"	"		<i>Donnie S. Tankersley</i>		8-11-92 # 49843 lat Bk 133-1320	1105	511		entrance, Mainline
9360 Oct. 16, 1968	"		<i>Donnie S. Tankersley</i>		8-12-77 # 4805 lat BK 50-376	1106	277	5,000	appt. 200 ft.
10395 " 15, 1968	"		<i>Donnie S. Tankersley</i>		4-28-87 # 46089 lat BK 101-1177	1101	505	7,500	lat. 100 ft. x 100 ft.
11773 Nov. 13, 1968	"		<i>Donnie S. Tankersley</i>		9-3-86 # 9321 lat Bk 96-1645	1101	551	2,000	lat. 100 ft. x 100 ft.
12231 " 18, 1968	"		<i>Donnie S. Tankersley</i>		9-3-86 # 9321 lat Bk 96-1645	1101	551	2,000	lat. 100 ft. x 100 ft.
"	"				Widow. Inc. Harry O. Harding	1101	559	1150	lat 100 ft. x 100 ft.
"	"		<i>Donnie S. Tankersley</i>		3-4-82 # 19715 lat Bk 76-935	1109	551	2,000	lat 100 ft. x 100 ft.
"	"		<i>Donnie S. Tankersley</i>		7-30-74 # 2953 lat Bk 25-20	110	651	2,000	lat 100 ft. x 100 ft.
20081 Feb. 24, 1969	"		<i>Donnie S. Tankersley</i>		5/8/69 # 26680 Ollie Farmway	1117	235	15,500	lat 100 ft. x 100 ft.
21638 Mar. 13, 1969	"		<i>Donnie S. Tankersley</i>		5/10/71 # 26649	1119	481	2100	lat 27 x 30, Cedar Ln. - lat.
22218 " 20, 1969	"		<i>Donnie S. Tankersley</i>		6-15-77 # 34623 lat BK 48-559	1120	222	12,000	lat 100 ft. x 100 ft.
24521 Apr. 14, 1969	"		<i>Donnie S. Tankersley</i>		Paul J. Thomas & Hill, Inc.	1122	551	13,900	Mayfair Estates. lat 13 + Part lat 14, Tiffany Dr.
29035 June 4, 1969	"		<i>Donnie S. Tankersley</i>		6-2-75 # 28312 lat Bk 30-654 Cameron - Brown Co.	1127	483	7,100	lat 6, Perry Road.
"	"		<i>Donnie S. Tankersley</i>		6-2-75 # 28312 lat Bk 30-654	1127	483		
1073 July 14, 1969	"		<i>Donnie S. Tankersley</i>		12/12/69 # 13533	1131	240	7,100	lat 100 ft. x 100 ft.

DIRECT or MORTGAGOR Index to Real Estate Mortgages — Greenville County, S. C.

REG. U. S. PAT. OFFICE *Chas McCott* County Indexes Since 1888 An Identifying Trade Mark

Open at Proper Tab according to First Letter or Letters of Name and refer to Buff Sub-Index sheet for page reference.

COTT FAMILY NAME INDEX No. 75 © 1949 Made by The Cott Index Company, Columbus, Ohio Sold By Walker, Evans & Cogswell Co., Charleston, S.C.

FILE NUMBER DATE OF RECORD	MORTGAGORS FAMILY NAMES	GIVEN NAMES ABCDEFGHIJ	GIVEN NAMES JKLMNO	GIVEN NAMES PQRSTUVWXYZ	MORTGAGEES	BOOK	PAGE	Amount	BRIEF DESCRIPTION, LOCATION, ETC. (Not Warranted)
1713 July 22, 1967 15354 4-5-1961 6301	Coleman	George, Jr. Cancelled Ollie Farnsworth R.M.C. #13761	Donnie S. Tankersley R.M.C.	7-13-79 #1498 12/16/69	Sat Bk 67-1049 M. A. Sims, Jr. James L. Harris	1132	91	7,100	w/oth bl., Fair Estates. Lot 30 + part lot 27, Highway Rd. Lot 1, Co. One Tr. + Classingame Tr. 5, Memorial Hills.
12-1967 11119	"	(Error - see Collins) + 6-28-89 # 27939	William C. Williams Cancelled Donnie S. Tankersley R.M.C.	Cancelled 114-499	Caroline Fed. S. & L. Ass'n Travelers Rest Fed. S. & L.	1136	490	15,000	Lot 80, Fair Park Circle, "
Nov. 12, 1969 13714	"	Dianne C. + Kenneth C.	Cancelled Donnie S. Tankersley R.M.C.	9-17-96 # 65683	Travelers Rest Fed. S. & L.	1141	567	13,500	Part Lot, 15, Hilltop Drive.
12-1967 13712	"	Betty Halls Cancelled Ollie Farnsworth R.M.C. #3971	Cancelled Donnie S. Tankersley R.M.C.	8/6/71 # 30880	Travelers Rest Fed. S. & L. Citizens B. & L. Ass'n	1144	55	17,100	Part Lot, Hilltop Drive.
Dec. 16, 1969 16438	"	Cancelled Ollie Farnsworth R.M.C.	Cancelled Donnie S. Tankersley R.M.C.	9-17-96 # 65683	Travelers Rest Fed. S. & L.	1144	44	17,100	Part Lot, Hilltop Drive.
Jan 22-1970	"	Cancelled Ollie Farnsworth R.M.C.	Cancelled Donnie S. Tankersley R.M.C.	8/6/71 # 30880	Travelers Rest Fed. S. & L.	1146	591	1600	Lot Hill Crest Drive + 5 Acres, Chick Spgs. Sp.
22424 Apr. 14 1970	"	Cancelled Ollie Farnsworth R.M.C.	Cancelled Donnie S. Tankersley R.M.C.	6-30-75 # 30880	Travelers Rest Fed. S. & L.	1146	591	00	Perry Est Reserved 5-ft. Strip
27611 Jun. 16 1970	"	Cancelled Ollie Farnsworth R.M.C.	Cancelled Donnie S. Tankersley R.M.C.	6-30-75 # 30880	Travelers Rest Fed. S. & L.	1152	361	7,000	Lot 19 Cor. Perry Rd. + Ethelridge Ave
3825 Aug. 17 1970	"	Cancelled Ollie Farnsworth R.M.C.	Cancelled Donnie S. Tankersley R.M.C.	6-30-75 # 30880	Travelers Rest Fed. S. & L.	1152	315	11,500	Lot 11, Perry Rd. + P. Reswood Butler, Tr.
15408 Jan. 5, 1971	"	Cancelled Ollie Farnsworth R.M.C.	Cancelled Donnie S. Tankersley R.M.C.	6-30-75 # 30880	Travelers Rest Fed. S. & L.	1158	122	3499	Lot 31, Rolling Green Circle Wayles
16494 Jan. 18, 1971	Coleman	Cancelled Ollie Farnsworth R.M.C.	Cancelled Donnie S. Tankersley R.M.C.	6-30-75 # 30880	Travelers Rest Fed. S. & L.	1162	407	16,550	Lot 17, Prop. Elizbeth E. r. hurst) Dr., City
18038 Feb. 3, 1971	"	Cancelled Ollie Farnsworth R.M.C.	Cancelled Donnie S. Tankersley R.M.C.	6-30-75 # 30880	Travelers Rest Fed. S. & L.	1177	286	4,000	Lot 19, Idlewood (East Pine), Chick Spgs. Sp.
"	"	Cancelled Ollie Farnsworth R.M.C.	Cancelled Donnie S. Tankersley R.M.C.	6-30-75 # 30880	Travelers Rest Fed. S. & L.	1178	291	19,750	Lot 202 Trent Dr Avon Park
"	"	Cancelled Ollie Farnsworth R.M.C.	Cancelled Donnie S. Tankersley R.M.C.	6-30-75 # 30880	Travelers Rest Fed. S. & L.	1182	29	5,500	5-Acre Cor. Neuse Bridge Rd + Watsons Rds. new posts.
"	"	Cancelled Ollie Farnsworth R.M.C.	Cancelled Donnie S. Tankersley R.M.C.	6-30-75 # 30880	Travelers Rest Fed. S. & L.	1182	29	00	

DIRECT or MORTGAGOR Index to Real Estate Mortgages - Greenville County, S. C.

Open at Proper Tab according to First Letter or Letters of Name and refer to Buff Sub-Index sheet for page reference.

KEYS PRINTING CO.

()

FILE NUMBER DATE OF RECORD	MORTGAGORS FAMILY NAMES	GIVEN NAMES ABCDEFGHIJ	GIVEN NAMES KLMNO	GIVEN NAMES PQRSTUWXYZ	MORTGAGEES	BOOK	PAGE	AMOUNT	BRIEF DESCRIPTION, LOCATION, ETC. (NOT WARRANTED)
1720 July 16, 1971	Coleman	Donnie S. Tankersley	12-3-75 #14405	#14405	Sat. Bk. 34-727				20 field view, near city Sat 36, 37, 38, 39, 40, 41, 42, 43, 44, 45, 46, 47, 48, 49, 50, 51, 52, 53, 54, 55, 56, 57, 58, 59, 60, 61, 62, 63, 64, 65, 66, 67, 68, 69, 70, 71, 72, 73, 74, 75, 76, 77, 78, 79, 80, 81, 82, 83, 84, 85, 86, 87, 88, 89, 90, 91, 92, 93, 94, 95, 96, 97, 98, 99, 100
"	"	Donnie S. Tankersley	12-3-75 #14405	#14405	Fidelity Fed. or Union. Sat. Bk. 34-727	1150	46		
"	"	Donnie S. Tankersley	Mary K.		" " " "	1150	46		
MICROFILMED									
4251 Aug 10, 1971	Coleman		Lucille ^A		S.C. National Bank	Deed Bk. 922	391	✓	Real Prop. Agree. Bk. 1117, pg. 255.
7156 Sept 7, 1971	"	Donnie S. Tankersley	5-24-77 #32069	#32069	Robert A. C. Douglas Wilson & Co.	1200	15		Assn. for Mtg. see R.G.M. Sat. Bk. 48-14
11757 Feb. 25, 1971	"	Donnie S. Tankersley	4-14-82 #22960	#22960	William J. Ft. Law, Sat. Bk.	1511	357		15,000
20202 4-11-77	"	Donnie S. Tankersley	4-24-75						15,300
14012 Feb. 25, 1971	"	Donnie S. Tankersley	4-24-75						11,100
"	"	Donnie S. Tankersley	4-24-75						1214-371
"	"	Donnie S. Tankersley	12-22-82		#15220 Sat Bk. 78-1884	1214	371		
"	"	Donnie S. Tankersley	12-22-82		#15220 Sat Bk. 78-1884	1211	41		
"	"	Donnie S. Tankersley			1-2-80 #20942 Sat BK 69-875	1211	371		
2521 Feb. 24, 1971	"	Donnie S. Tankersley				1210	123		1,400
25064 Feb. 28, 1971	"					1200	020		
22074 Feb. 24, 1971	"					1200	120		
23691 Mar. 3, 1972	"	Donnie S. Tankersley	5-5-77 #30038	#30038	Cancelled Sat BK 47-457				20 Subbs mt. Rd.
"	"	Donnie S. Tankersley	George L. Jr.		Josiah K. Bates	1224	389		25,000 41-Acres, Cor. Williams +
"	"	Donnie S. Tankersley	6-2-87 #52944	#52944	Sat. Bk. 102-630				

DIRECT or MORTGAGOR Index to Real Estate Mortgages - Greenville County, S. C.

Open at Proper Tab according to First Letter or Letters of Name and refer to Buff Sub-Index sheet for page reference.

KEYS PRINTING CO.

FILE NUMBER DATE OF RECORD	MORTGAGORS FAMILY NAMES	GIVEN NAMES ABCDEFGHIJ	GIVEN NAMES JKLMNO	GIVEN NAMES PQRSTUVWXYZ	MORTGAGEES	BOOK	PAGE	AMOUNT <small>No. of Acres</small>	BRIEF DESCRIPTION, LOCATION, ETC. <small>(NOT WARRANTED)</small>
31548 May 19, 1972	Coleman	Donnie S. Lankersley <i>Cancelled</i>	28-72	#1696	et al Robert A. Greer First Fed. S. & L. Assn.	1234	95	180,000 ⁰⁰	Parcel A + B, Haywood Rd. 1212 + pg 119 - Parcel A + B Haywood Rd Release - For Mtg see REM. Bk
31555 May 19, 1972	"	"	"	"	M. Surman Haywood	1234	174		
33767 June 12, 1972	"	George, Jr. et al	3-8-76	Donnie S. Lankersley <i>Cancelled</i>	#22714 Moter Contract Co. of S. C. et al	1237	149		Agreement for Readvancement + Extension of Lien of Mtg. For Mtg. See REM Bk 1003 pg 25
"	"	Gladye, et al	3-8-76	Donnie S. Lankersley <i>Cancelled</i>	#22714 et al	1237	149		
35390 June 27, 1972	"	Ernest R.	7-1-91	Donnie S. Lankersley <i>Cancelled</i>	#33243 Citizens Building & Loan Assn. et al	1239	20	16,000 ⁰⁰	Lot 9 Robert Circle, Butler Jp.
987 July 12, 1972	"	Millard L. et al	3-12-77	#30632 Donnie S. Lankersley <i>Cancelled</i>	et al Carolina Nat'l Mtg. Assn.	1240	536	18,000 ⁰⁰	Idlewild. Lot 50, Antioch Church Rd.
"	"	Nancy P. et al	"	"	"	1240	536		
"	"	"	12-3-75	"	#14405 et al	"	"		
"	"	"	12-3-75	"	#14405 et al	"	"		
3461 Aug 3, 1972	"	C.C. Jr.	10-30-75	Donnie S. Lankersley <i>Cancelled</i>	#11512 Mary Louise Easterly et al	1243	515	10,000 ⁰⁰	Main St. City Lots 5, 38 & 4, S. Main St
3540 Aug 4, 1972	"	James B.	3-6-98	#17136 Donnie S. Lankersley <i>Cancelled</i>	et al First Fed. S. & L. Assn. et al	1243	633	26,000 ⁰⁰	Merrifield Pk. Lot 160, Sec. 1, Hudson Rd.
"	"	Judy R.	"	"	"	1243	633		
3995 Aug 9, 1972	"	(formerly Sandra S. Vandinger)	"	"	#16268 Sandra S. First Fed. S. & L. Assn. et al	1244	302	18,000 ⁰⁰	Westview Ave. Park vafe. Lot 16. & part Lot 15, Sec. A,
4467 Aug 14, 1972	"	Millard L. et al	"	"	Carolina Nat'l Mtg. Assn.	1245	04		Assign. for Mtg. see REM Bk 1240 pg 536
"	"	Nancy P. et al	"	"	"	1245	04		
84 Sept 17, 1972	"	Ernest R.	3-21-75	Donnie S. Lankersley <i>Cancelled</i>	#21847 Citizens Building & Loan et al	1249	668		Lot, Ernest Rd. Butler Jp.

DIRECT or MORTGAGOR Index to Real Estate Mortgages - Greenville County, S. C.

Open at Proper Tab according to First Letter or Letters of Name and refer to Buff Sub-Index sheet for page reference.

KEYS PRINTING CO.

FILE NUMBER DATE OF RECORD	MORTGAGORS FAMILY NAMES	GIVEN NAMES ABCDEFGH	GIVEN NAMES IJKLMNO	GIVEN NAMES PQRSTUWXYZ	MORTGAGEES	BOOK	PAGE	AMOUNT	BRIEF DESCRIPTION, LOCATION, ETC. (NOT WARRANTED)
12180 Oct. 24, 1972	Coleman	Diame M.	Cancelled Donnie S. Tankersley J. Tankersley	4-9-87 # 42651 8 + BK 101-467	Citizens Building & Loan	1254	429	6,000 ⁰⁰	3.25 Acres, Enoree River, Butler Sp.
"	"	Ernest Robert	Cancelled Donnie S. Tankersley	4-9-87 # 42651 8 + BK 101-467	"	1254	429		
15691 Nov. 28, 1972	"	Bob	Cancelled Donnie S. Tankersley RMC	7-3-73 # 312 Sat. Bk. 17-332	First Fed. S & L Assn.	1258	582	40,000 ⁰⁰	Spring Forest Eata. Lot 28, Spring Forest Sr. 1115 page 659
17132 Dec. 12, 1972	"		Cancelled Maude J. Tankersley	9-16-82 # 66191 Sat Bk. 78-134	Fidelity Fed. S & L Assn.	1260	345		Agree. for mtg. see R.E.M. Bk.
18822 Jan 2, 1973	"	Ernest Robert	Cancelled Donnie S. Tankersley RMC	9-16-82 # 6619 Sat Bk. 78-134	Citizens Building & Loan	1262	347	1,200 ⁰⁰	3.25 acres, Enoree River, Butler Sp.
"	"	Jiane	Cancelled Donnie S. Tankersley RMC	2-28-77 # 22699	"	1262	347		
25927 Mar. 15, 1973	"	Charline M. et al	Cancelled Donnie S. Tankersley RMC	12-19-73 # 15932 Sat. Bk. 20-521	Law. Bk. + Se. Co. 2d. products	1269	685	65,178 ⁰⁰	276, near Seavelus Rest. Bates Sp. 102.1 acres, + 2-ac. U.S. Hwy.
27756 Apr. 2, 1973	"	Charles et al	Cancelled Donnie S. Tankersley RMC	12-19-73 # 15932 Sat Bk. 20-521	Carolina aluminum	1271	417	3,258 ⁰⁰	Lots 6, 7 & 8, prop. G. D. Bishop
"	"	Betty et al	Cancelled Donnie S. Tankersley RMC	"	"	1271	417		
27422 Mar. 29, 1973	"	Millard L. et al			Carolina Nat'l Mtg. Invest. Co. Inc.	1240	536		Assignment for mtg. see R.E.M. Book 1275 page 536
"	"	Nancy P. et al			"	1240	536		
29929 Apr. 23, 1973	"	Cancelled REGISTER OF DEEDS		3-6-2003 # 26229 Sat BK 269-1981	Green Fed. S & L Assn.	1273	349	35,000 ⁰⁰	Rolling Green Eata. Butler Sp. Lot 31, Rolling Green Circle
31964 May 9, 1973	"	Barbara + Morris J.	Cancelled Donnie S. Tankersley RMC	5-23-88 # 515438 Sat BK 108-472	First Fed. S & L Assn.	1274	866	17,800 ⁰⁰	Fine Forest Lot 138, Vine Hill Rd.
31965 May 9, 1973	"	Kathleen M.	Cancelled Donnie S. Tankersley RMC	5-9-85 # 33904	The People's Nat'l Bk.	1274	395	5,000 ⁰⁰	Lot, Pendleton St. City
32997 May 18, 1973	"	Erlene O'neal et al	Cancelled Donnie S. Tankersley RMC	11-23-77 # 16061 Sat BK 53-289	First Fed. S & L Assn.	1277	772	27,000 ⁰⁰	Lot R, W. Augusta Rd.
35348 June 7, 1973	"	Geny et al	Cancelled Donnie S. Tankersley RMC	"	"	1279	830	20,050 ⁰⁰	Lot 28, Bridgeway Har. prop. Regi.
"	"	Maria et al	Cancelled Donnie S. Tankersley RMC	"	"	1279	830		

DIRECT or MORTGAGOR Index to Real Estate Mortgages - Greenville County, S. C.

()

Open at Proper Tab according to First Letter or Letters of Name and refer to Buff Sub-Index sheet for page reference.

KEYS PRINTING CO.

FILE NUMBER DATE OF RECORD	MORTGAGORS FAMILY NAMES	GIVEN NAMES ABCDEFGHIJ	GIVEN NAMES JKLMNO	GIVEN NAMES PQRSTUVWXYZ	MORTGAGEES	BOOK	PAGE	AMOUNT	BRIEF DESCRIPTION, LOCATION, ETC. (NOT WARRANTED)
36085 June 14, 1973	Coleman	<i>cancelled</i> Dannie S. Tankersley RMC	12-31-84 #19561	#19561	Lat. 36. 87-1863 Sid. Fed. S. & L. Assn.	1281	483	15,750	Lot 24, Oak Hill Dr. Oak Hill, Sec B.
"	"	<i>cancelled</i> Dannie S. Tankersley RMC	12-31-84 #19561	#19561	Lat 36. 87-1863. "	1281	483		
36210 June 15, 1973	"	<i>cancelled</i> Dannie S. Tankersley RMC	8-24-79	Lat #6447	Lat BK 50-742 C.	1281	583	16,850	" "Barbery estate" Lot 17, Ellenhauer Court
37571 June 27, 1973	"	<i>cancelled</i> Dannie S. Tankersley RMC	4-18-78	#30819	The Lomas & Nettleton Sat BK 57-14	1282	751	16,000	James St. St. Ann. 6.75 acres, less 1.815 acres
37984 June 29, 1973	"	<i>cancelled</i> Dannie S. Tankersley RMC	1-2-79 #19646	BK 63-516	John Newton Kellett Assn.	1283	206	48,000	Spring Forest Ests. Lot 28, Spring Forest Dr.
2518 July 25, 1973	"	<i>cancelled</i> Dannie S. Tankersley RMC	3-31-77	#1734	Sist. Fed. S. & L. Sat BK 40-222	1285	615	50,000	2. Tracts, S. Hudson St. City Dunn estate, No. 2.
3723 Aug. 3, 1973	"	<i>cancelled</i> Dannie S. Tankersley RMC	7-6-79 #642	Sat BK 67-864	J.C. Nat'l Mtg. Corp.	1286	113	21,032	Lot 14, Pulaski Mill Rd.
6148 Aug. 29, 1973	"	<i>cancelled</i> Dannie S. Tankersley RMC	4-21-77 #28249	Sat BK 47-128	The Lomas & Nettleton Co.	1287	330		1281 page 583 Assign - Juvnty. see R. 6111 - book
7623 Sept. 13, 1973	"	<i>cancelled</i> Dannie S. Tankersley RMC	2-9-78	#23469	Paul J. Shiff Loan Co. Inc. Sat. BK. 55-134	1290	637	3,672	1281 page 583 Assign - Juvnty. see R. 6111 - book
14895 Dec. 7, 1973	"	<i>cancelled</i> Dannie S. Tankersley RMC	2-9-78	#23469	Q. 1 Mortgage, Inc. Sat. BK. 55-134	1297	91	5,335	Dr. Mayfair Estate. Blk. J. Lot 13, 4 Part Lot 14, Jeffrey
14908 Dec. 7, 1973	"					1297	91		Lot 6, 1, & 3. Ruth Lyford Bl. Hill Hill.
						1297	91		Assignment - Juvnty see R. 6111 Book 1237 page 89

(SEE NEXT PAGE)

DIRECT or MORTGAGOR Index to Real Estate Mortgages -- Greenville County, S. C.

Open at Proper Tab according to First Letter or Letters of Name and refer to Buff Sub-Index sheet for page reference.

KEYS PRINTING CO.

FILE NUMBER DATE OF RECORD	MORTGAGORS FAMILY NAMES	GIVEN NAMES ABCDEFGHIJ	GIVEN NAMES JKLMNO	GIVEN NAMES PQRSTUWXYZ	MORTGAGEES	BOOK	PAGE	AMOUNT	BRIEF DESCRIPTION, LOCATION, ETC. (NOT WARRANTED)
16401 Dec. 27, 1973	Coleman	7-19-76 C.C. Jr. et al	Cancelled # 1734 Donnie S. Lankersley RMC	# 1734	Sat. BK. 40-222 River Mills	1298	494		Pl. 1285 pg. 615 Assigned to Carol A. Ramsam and Executing; W.R.M. Donald. E.A. Ramsam - for Mtg. au R. Em.
17449 Jan. 10, 1974	Coleman	7-19-76 Donnie S. Lankersley RMC	Cancelled # 1734 Donnie S. Lankersley RMC	# 1734	Sat. BK. 40-222 River Mills	1298	494		
17761 Jan. 15, 1974	"	1-21-77 Donnie S. Lankersley RMC	Cancelled # 35383 Donnie S. Lankersley RMC	# 35383	L. S. et al New Path, S.C. Capital Bank & Trust	1299	420	3,082	0.91A (Lot 1), 0.62A (Lot 3) 0.62A (Lot 4) Scott Rd. also 2.15A (Lot 8) + 0.91A (Lot 9) Plat of Hugh au R. Em. Book 1285 pg. 615
20257 Feb. 14, 1974	Coleman	1-14-86 Dennis + Jane	Cancelled # 23304 Donnie S. Lankersley RMC	# 23304	River Mills S. & L. ason.	1301	742	23,843	0.11 Acres - for Mtg Heathwood. Lot 89, Heathwood Dr. O'Neal W.
23696 Mar. 25, 1974	Coleman	2-17-76 Eva D.	Cancelled # 4619 Donnie S. Lankersley RMC	# 4619	Sat BK 40-795 Quality Contractors,	1305	235	1,462	Lot 7, Milford Dr.
28665 May 13, 1974	"	2-17-76 John Michell, et al	Cancelled # 4619 Donnie S. Lankersley RMC	# 4619	Sat BK 40-795 Sid. Fed. S. & L. ason.	1310	206	30,600	Lot 37 Drury Rd. + Crafton Dr. Sec. 1, Abundant Forest. Butler W.
29507 May 21, 1974	"	3-21-75 Ernest R.	Cancelled # 21847 Donnie S. Lankersley RMC	# 21847	Sat. BK. 29-178 (Theer) Citizens B. & L. ason.	1311	209	6,000	Lot Ernest Road, for Mtg. au Key. L. 1285 pg. 225
31509 June 10, 1974	"	6-20-96 Lear	Cancelled Donnie S. Lankersley RMC	# 44300	Sat BK 170-282 Quality Contractors, Inc.	1312	126		Forest Est. abt. I near city Lot 188 Pinefield Dr. S.
9265 Oct. 9, 1974	Coleman	6-26-90 Harvey + Mary E	Cancelled # 31151 Donnie S. Lankersley RMC	# 31151	Sat. BK. 119-1441 Aiken - Selig, Inc.	1324	449	26,950	
14389 Dec. 11, 1974	Coleman	6-26-90 Clinton J.	Cancelled # 31151 Donnie S. Lankersley RMC	# 31151	Sat. BK. 119-1441 Aiken - Selig, Inc.	1329	408	13,450	Pl. lot 111 Cole Rd. Camilla Park Drille W.
"	"	6-26-90 Elizabeth and et al	Cancelled # 31151 Donnie S. Lankersley RMC	# 31151	Sat. BK. 119-1441 " " "	1329	408		
15067 Dec. 19, 1974	"	Broadus S. et al			John Newton Keltt	1312	67		for Mtg. au Key. L. 1285 pg. 225 Release Lot Woodside Ave + one

