

DIRECT or MORTGAGOR Index to Real Estate Mortgages — Greenville County, S. C.

REG. U. S. PAT. OFFICE *Chas. McCatt* County Indexes Since 1888 An Identifying Trade Mark

☞ Open at Proper Tab according to First Letter or Letters of Name and refer to Buff Sub-Index sheet for page reference.

COTT FAMILY NAME INDEX No. 75 © 1949
Made by The Cott Index Company, Columbus, Ohio
Sold By Walker, Evans & Cogswell Co., Charleston, S.C.

FILE NUMBER	DATE OF RECORD	MORTGAGORS FAMILY NAMES	GIVEN NAMES ABCDEFGHIJ	GIVEN NAMES KLMNOP	GIVEN NAMES QRSTUVWXYZ	MORTGAGEES	BOOK	PAGE	Amount	BRIEF DESCRIPTION, LOCATION, ETC. (Not Warranted)		
14484	Jun. 13, 50	Cox	Grace D.		<i>Cancelled</i> <i>Ollie Farnsworth</i> <i>R.M.C.</i> #11164 10-17-66	Pelzer-Williamston Bank	464	210	00 150.	Int. 37 acres Saluda River		
15209	Jun. 22, 50	"	Burnel	#1686	<i>Cancelled</i> <i>Ollie Farnsworth</i> <i>R.M.C.</i>	C. Douglas Wilson & Co.	465	223	00 5,600.	Hgts Subd Lot 20, Irene Circle Royal		
15209	Jun. 22, 50	"	Burnel			C. Douglas Wilson & Co.	465	219	00 1,200.	Hgts Subd Lot 20, Irene Circle Royal		
19932	Aug. 16, 50	"	etal Herman E.	#20137 1/29/68	<i>Cancelled</i> <i>Ollie Farnsworth</i> <i>R.M.C.</i>	General Mortgage Co.	472	83)	00 2,000.	Lot 14 Sec. 3 Sloan St. Piedmont Village		
"	"	"	etal Gladys W.	#20137 1/29/68	<i>Cancelled</i> <i>Ollie Farnsworth</i> <i>R.M.C.</i>	"	"	"	472	83)	" " " " " "	
25726	Oct. 21, 50	"	etal James E.	#7109 9/22/70		Liberty Life Ins. Co.	480	529)	00 2,450.	Lot 23, Sec. 5 Hutchins St. Dunean Mills Village		
"	"	"	etal Margaret D.	#7109 9/22/70		"	"	"	480	529)	" " " " " "	
25726	Oct. 21, 50	"	F. Raymond	1-25-66 #21803		"	"	"	480	525	00 4,200.	Mills Village Lot 44, Sec. 3, Allen St. Dunean
25726	Oct. 21, 50	"	Charlie	8-16-65 #5141		"	"	"	480	477	00 3,500.	Mills Village Lot 47, Sec. 3 Allen St. Dunean
29670	Dec. 9, 50	"	Cora A.			L. O. Baker	485	298	00 2,500.	2 lots Old Paris Mt, Rd. Wood		
30352	Dec. 16, 50	"	Monroe James	#14847 12-15-66		G. M. Cox	486	105	79 2,397.	Lot 45, Woodbine Rd. North		
11376	May 15, 51	"	etal Bruce	#31224 6/27/69	<i>Cancelled</i> <i>Ollie Farnsworth</i> <i>R.M.C.</i>	John Ratterree	499	133)	00 4,200.	Lot Piedmont ave. near Greer Chick Spgs Tp		
"	"	"	Eleanor F.	#31224 6/27/69	<i>Cancelled</i> <i>Ollie Farnsworth</i> <i>R.M.C.</i>	"	"	"	499	133)	" " " " " "	
24101	Oct. 20, 51	"			T. J. <i>Cancelled</i>	P. T. Littlefield	512	189	00 1,800.	Chick Spgs Tp Lot 16 & 17 Wilson ave.		
27956	Dec. 7, 51	"	Edith G.	3-16-66	<i>Cancelled</i> <i>Donnie S. Lankersley</i> <i>R.M.C.</i>	Mills H. Hughey	517	151	00 350.	Souci Hgts Lot 58 Earnshaw ave. Sans		
4816	Feb. 27, 52	"	Mrs. Mabel	#26561	<i>Cancelled</i> <i>Ollie Farnsworth</i> <i>R.M.C.</i>	First Fed. S. & L. Ass'n.	523	462	00 7,000.	Aiken & Traction St. Part lots 9 & 10 Bik C. Cor		

DIRECT or MORTGAGOR Index to Real Estate Mortgages — Greenville County, S. C.

REG. U. S. PAT. OFFICE *Chas. McCott* County Indexes Since 1888 An Identifying Trade Mark

Open at Proper Tab according to First Letter or Letters of Name and refer to Buff Sub-Index sheet for page reference.

COTT FAMILY NAME INDEX No. 75 © 1949 Made by The Cott Index Company, Columbus, Ohio Sold By Walker, Evans & Cogswell Co., Charleston, S.C.

FILE NUMBER DATE OF RECORD	MORTGAGORS FAMILY NAMES	GIVEN NAMES ABCDEFGHIJ	GIVEN NAMES JKLMNO	GIVEN NAMES PQRSTUVWXYZ	MORTGAGEES	BOOK	PAGE	Amount	BRIEF DESCRIPTION, LOCATION, ETC. (Not Warranted)
19037 Aug. 28, 52	Cox	et al Arthur E.			Bank of Trav. Rest	538	390)	25 2,082.	.70 acre North Saluda River.
" " "	"	Mrs. et al Arthur E.			" " " "	538	390)		Rd. Saluda Tp " " " " "
21140 Sep. 23, 52	"	<i>Cancelled</i> Ollie Farnsworth R.M.C.	Mary T.	7-8-66 #1158	Franklin Nat'l Life Ins. Co. + Bk. 17-92	541	51	00 5,000.	Lot 5 West Croft St. City
11325 May 19, 53	"	Edith E.	<i>Cancelled</i> Dannie S. Tankersley R.M.C.	6-22-73 #37175 S	C. Douglas Wilson & Co.	563	117	00 7,000.	St. Stone Est Lots 13 & 14 Blk D. Druid
18287 Aug. 17, 53	"	Boyce L.	<i>Cancelled</i> Ollie Farnsworth R.M.C.	#28 7-1-70	Bank of Trav. Rest	571	113	00 375.	4 acres, Saluda Tp
18752 Aug. 22, 53	"	Milton L.		#2112 3-3-67	Fid. Fed. S. & L. Ass'n.	571	441	00 4,500.	Lot Hyde Circle Austin Tp
18753 Aug. 22, 53	"	" "			Robert E. Johnson, et al	571	438	00 1,500.	Lot Hyde Circle Austin Tp
18765 Aug. 24, 53	"	Jessie T.		9/5/69 #5717	Fid. Fed. S. & L. Ass'n.	571	465	00 10,300.	Acres, City Lot 7 Holmes Drive Holmes
18835 Aug. 24, 53	"			5-10-66 #32109	Robert A. Farmers Bank of S'ville	571	517	00 4,000.	Bridge Rd. Austin Tp 12.10 acres (Lot 3) Ashmore
4924 Mch. 4, 54	"	Boyce L.	<i>Cancelled</i> Ollie Farnsworth R.M.C.	#28 7-1-70	Bank of Trav. Rest	588	308	00 700.	Est. Saluda Tp Part tract 2-4 acres Susan Cox
15470 Jul. 13, 54	"			2/26/69 #20225	Seldon J. Greer Fed. S. & L. Ass'n.	602	117	00 7,750.	Chick Spgs Tp Lot 131, Lancaster Ave. Greer
17681 Aug. 9, 54	"			2/14/69 #19395	Ralph E. Franklin Nat'l Life Ins. Co.	605	202	00 4,500.	"Newland" Lot 37, Charles St. Blk 1
19430 Aug. 28, 54	"	Hugh David	<i>Cancelled</i> Dannie S. Tankersley R.M.C.	8-5-81 #3333	Fid. Fed. S. & L. Ass'n.	607	458	00 10,000.	Adams Mill Rd. 12.10 acres, Adams Mill Rd.
24589 Oct. 27, 54	"	Charles B.		11/2/69 #11150	General Mortgage Co.	614	323	00 11,250.	Pleasant View Lot 6, Willow Springs Dr.
24989 Oct. 30, 54	"	et al James F.		#5681 8/22/67	Shenandoah Life Ins. Co.	615	57)	00 8,700.	Lot 2, Hwy 14 near Pleasant
" " "	"	et al Jo Ann E.		#5681 8/22/67	" " " "	615	57)		Grove Church " " " " "

DIRECT or MORTGAGOR Index to Real Estate Mortgages — Greenville County, S. C.

REG. U. S. PAT. OFFICE *Chas. McCott* County Indexes Since 1888 An Identifying Trade Mark

Open at Proper Tab according to First Letter or Letters of Name and refer to Buff Sub-Index sheet for page reference.

COTT FAMILY NAME INDEX No. 75 © 1949
Made by The Cott Index Company, Columbus, Ohio
Sold By Walker, Evans & Cogswell Co., Charleston, S. C.

FILE NUMBER	MORTGAGORS FAMILY NAMES	GIVEN NAMES ABCDEFGHIJ	GIVEN NAMES JKLMNO	GIVEN NAMES PQRSTUVWXYZ	MORTGAGEES	BOOK	PAGE	Amount	BRIEF DESCRIPTION, LOCATION, ETC. (Not Warranted)
DATE OF RECORD									
25628 Nov. 8, 54	Cox	Cleveland Clifford	#25993 5/28/70	Cancelled <i>Ollie Farnsworth R.M.C.</i>	C. Douglas Wilson & Co.	615	471	8,650. ⁰⁰	Lot 143 East Decatur St.
5210 Feb. 26, 55	"	Harold J.	7/11/67 Cancelled <i>Ollie Farnsworth R.M.C.</i>	#1359 <i>R.M.C.</i>	First Fed. S. & L. Ass'n. Co.	628	362	8,000. ⁰⁰	Acres Lot 10 Elmira St. Glenwood
16128 Jun. 23, 55	"	Cancelled <i>Ollie Farnsworth R.M.C.</i>	#19395	2/14/69 R. E.	Franklin Nat'l Life Ins.	642	426	4,500. ⁰⁰	Blk 1 Newland Part lots 46 & 47 Newland ave
17861 Jul. 13, 55	"	Cancelled <i>Ollie Farnsworth R.M.C.</i>	William James	#10798 11/1/68	C. Douglas Wilson & Co.	644	491	6,800. ⁰⁰	Park Lot 36 Skyland Dr. Skyland
18921 Jul. 25, 55	"	Beatrice C.			Home B. & L. Ass'n.	646	123	3,000. ⁰⁰	Marietta Bates Tp Lot G. & N. Railway
27924 Oct. 27, 55	"	Cancelled <i>Ollie Farnsworth R.M.C.</i>	Thomas, et al James	#531 7/8/70	C. Douglas Wilson & Co.	656	527)	8,100. ⁰⁰	Lot 15, Perry Rd. near City
" " "	"	Cancelled <i>Ollie Farnsworth R.M.C.</i>	Mable L., et al	#531 7/8/70	" " " " "	656	527)	" " " " "	" " " " "
28833 Nov. 5, 55	"	(same as Junius M. Cox)	Junius Marion	Cancelled <i>Ollie Farnsworth R.M.C.</i>	#8361 Sat. Blk 2-493	657	469	10,650. ⁰⁰	Paramount Park Lot 164 Crosby Circle
29758 Nov. 16, 55	"	Cancelled <i>Ollie Farnsworth R.M.C.</i>	7-28-65	#3234	C. Douglas Wilson & Co.	658	501	9,300. ⁰⁰	Lot 7 Weathers Circle Ft. Inn Part lot 14 & also small part
4685 Feb. 22, 56	"	Cancelled <i>Ollie Farnsworth R.M.C.</i>	2-28-66 Ernest P. & Mildred B.	#24849	General Mortgage Co.	669	179	6,750. ⁰⁰	Royal Hgts Lot 34, Irene Circle
5291 Feb. 29, 56	"	J. Fredercik & Margie T.			" " "	669	539	9,100. ⁰⁰	View near Greer Chick Spgs Tp Lot 24 Vaughn St. Pleasant
8293 Mch. 30, 56	"	Graham G. & <i>Ann</i>	4-18-65	#27588	General Mortgage Co.	673	177	12,800. ⁰⁰	Belmont Hgts Lot 17, Sanford Court
8731 Apr. 4, 56	"	Cancelled <i>Ollie Farnsworth R.M.C.</i>	9-8-65	#7679	Greer Fed. S. & L. Ass'n.	673	535)	8,000. ⁰⁰	Lots 22 & 23 cor. Buddy ave. & J Waymon Smith Rd. Woodland Hgts
" " "	"	Cancelled <i>Ollie Farnsworth R.M.C.</i>	9-8-65	#7679	" " " " "	673	535)	" " " " "	Chick Spgs Tp
14085 Jun. 1, 56	"	Cancelled <i>Ollie Farnsworth R.M.C.</i>	12-8-65	#17101	Citizens B. & L. Ass'n.	680	42)	3,500. ⁰⁰	1 acre, 7 12/100 acres & 2 acres Grove Tp
" " "	"	Cancelled <i>Ollie Farnsworth R.M.C.</i>	12-8-65	#17101	" " " " "	680	42)	" " " " "	" " " " "

DIRECT or MORTGAGOR Index to Real Estate Mortgages — Greenville County, S. C.

REG. U. S. PAT. OFFICE *Chas. McCatt* County Indexes Since 1888 An Identifying Trade Mark

Open at Proper Tab according to First Letter or Letters of Name and refer to Buff Sub-Index sheet for page reference.

COTT FAMILY NAME INDEX No. 75 © 1949
Made by The Cott Index Company, Columbus, Ohio
Sold By Walker, Evans & Cogswell Co., Charleston, S. C.

FILE NUMBER	MORTGAGORS FAMILY NAMES	GIVEN NAMES ABCDEFGHIJ	GIVEN NAMES JKLMNO	GIVEN NAMES PQRSTUVWXYZ	MORTGAGEES	BOOK	PAGE	Amount	BRIEF DESCRIPTION, LOCATION, ETC. (Not Warranted)
15727	Cox	<i>Cancelled</i> <i>Ollie Farnsworth</i> <i>R.M.C. 5/23/67</i>		#28451	William D. First Fed. S. & L. Ass'n.	682	113	10,850.	Cedar Lane Gardens Lot 96 Edgemont ave. Extn.
Jun. 19, 56				<i>Cancelled 3-28-77</i> <i>#25453 Sat BK 46-292</i>				00	
21251	"				" " " "	688	413	13,600.	Lot 21 Hampton Circle
Aug. 21, 56	"		James E.	<i>Cancelled</i> <i>Dannie S. Lankley</i> <i>R.M.C. 6-10-81</i>	Amer. Prudential Ins. Co. of	688	527	11,400.	Chestnut Hills Lot 56, Farmington Rd.
21445	"		Jack E.	<i>Cancelled</i> <i>Dannie S. Lankley</i> <i>R.M.C. 12-8-65</i>	Citizens B. & L. Ass'n.	692	272)	500.	1 acre & 7 12/100 acres Grove Tp
Aug. 22, 56	"			<i>Cancelled</i> <i>Ollie Farnsworth</i> <i>R.M.C. #17101</i>	Roy, et al	692	272)		" " " " " "
24334	"			<i>Cancelled</i> <i>Ollie Farnsworth</i> <i>R.M.C. #17101</i>	Sybil H.	692	272)		" " " " " "
Sep. 26, 56	"			<i>Cancelled</i> <i>Ollie Farnsworth</i> <i>R.M.C. #17101</i>	et al				
" " "	"			<i>Cancelled</i> <i>Ollie Farnsworth</i> <i>R.M.C. #17101</i>	Sybil H.				
25863	"			<i>Cancelled</i> <i>Ollie Farnsworth</i> <i>R.M.C. #17101</i>	et al				
Oct. 13, 56	"			<i>Cancelled</i> <i>Ollie Farnsworth</i> <i>R.M.C. #17101</i>	Sybil H.				
9710	"			<i>Cancelled</i> <i>Ollie Farnsworth</i> <i>R.M.C. #17101</i>	et al				
Apr. 23, 57	"			<i>Cancelled</i> <i>Ollie Farnsworth</i> <i>R.M.C. #17101</i>	Sybil H.				
13195	"			<i>Cancelled</i> <i>Ollie Farnsworth</i> <i>R.M.C. #17101</i>	et al				
Jun. 3, 57	"			<i>Cancelled</i> <i>Ollie Farnsworth</i> <i>R.M.C. #17101</i>	Sybil H.				
" " "	"			<i>Cancelled</i> <i>Ollie Farnsworth</i> <i>R.M.C. #17101</i>	et al				
" " "	"			<i>Cancelled</i> <i>Ollie Farnsworth</i> <i>R.M.C. #17101</i>	Sybil H.				
18827	"			<i>Cancelled</i> <i>Ollie Farnsworth</i> <i>R.M.C. #17101</i>	et al				
Aug. 8, 57	"			<i>Cancelled</i> <i>Ollie Farnsworth</i> <i>R.M.C. #17101</i>	Sybil H.				
21245	"			<i>Cancelled</i> <i>Ollie Farnsworth</i> <i>R.M.C. #17101</i>	et al				
Sep. 6, 57	"			<i>Cancelled</i> <i>Ollie Farnsworth</i> <i>R.M.C. #17101</i>	Sybil H.				
25291	"			<i>Cancelled</i> <i>Ollie Farnsworth</i> <i>R.M.C. #17101</i>	et al				
Oct. 26, 57	"			<i>Cancelled</i> <i>Ollie Farnsworth</i> <i>R.M.C. #17101</i>	Sybil H.				
2197	"			<i>Cancelled</i> <i>Ollie Farnsworth</i> <i>R.M.C. #17101</i>	et al				
Jan. 28, 58	"			<i>Cancelled</i> <i>Ollie Farnsworth</i> <i>R.M.C. #17101</i>	Sybil H.				
14266	"			<i>Cancelled</i> <i>Ollie Farnsworth</i> <i>R.M.C. #17101</i>	et al				
Jun. 16, 58	"			<i>Cancelled</i> <i>Ollie Farnsworth</i> <i>R.M.C. #17101</i>	Sybil H.				
2195	"			<i>Cancelled</i> <i>Ollie Farnsworth</i> <i>R.M.C. #17101</i>	et al				
Jul. 22, 58	"			<i>Cancelled</i> <i>Ollie Farnsworth</i> <i>R.M.C. #17101</i>	Sybil H.				
3582	"			<i>Cancelled</i> <i>Ollie Farnsworth</i> <i>R.M.C. #17101</i>	et al				
Aug. 6, 58	"			<i>Cancelled</i> <i>Ollie Farnsworth</i> <i>R.M.C. #17101</i>	Sybil H.				

DIRECT or MORTGAGOR Index to Real Estate Mortgages — Greenville County, S. C.

REG. U. S. PAT. OFFICE *Chas. M. Cott* County Indexes Since 1888 An Identifying Trade Mark

Open at Proper Tab according to First Letter or Letters of Name and refer to Buff Sub-Index sheet for page reference.

COTT FAMILY NAME INDEX No. 75 © 1949
Made by The Cott Index Company, Columbus, Ohio
Sold By Walker, Evans & Cogswell Co., Charleston, S.C.

FILE NUMBER	MORTGAGORS FAMILY NAMES	GIVEN NAMES ABCDEFGHIJ	GIVEN NAMES JKLMNO	GIVEN NAMES PQRSTUVWXYZ	MORTGAGEES	BOOK	PAGE	Amount	BRIEF DESCRIPTION, LOCATION, ETC. (Not Warranted)
DATE OF RECORD									
9844	Cox		<i>Cancelled</i>	2-27-75	#20040 Sat. Bk. 28-684			00	
Oct. 15, 58			<i>Donnie S. Tankersley</i>		George F. Townes, Atty	762	254	1,000.	4 acres Saluda Tp
10699	"		<i>Cancelled</i>		P. E.			00	East Lynne
Oct. 24, 58		Claude M.	<i>Cancelled</i>	#6327	Fid. Fed. S. & L. Ass'n.	763	398	2,325.	Lots 65 & 66 Sycamore Dr.
13243	"	George T.	<i>Cancelled</i>	9-2-66	12-4-73 #14535 Sat. Bk. 20-260			00	land Hgts Chick Spgs Tp
Nov. 21, 58			<i>Cancelled</i>		Greer Fed. S. & L. Ass'n.	766	303	8,500.	Lot 20, J. Waymon Smith Rd. Wood-
18462	"		<i>Cancelled</i>	5-28-65	#33247			00	
Jan. 21, 59			<i>Cancelled</i>		William O. C. Douglas Wilson & Co.	773	35	10,800.	Lot 82, Sec. 2 White Horse Hgts
18636	"	Bobbie Sue	<i>Cancelled</i>	7-14-65	#1777			00	Austin Tp
Jan. 22, 59		& John R.	<i>Cancelled</i>		First Fed. S. & L. Ass'n.	773	114	4,700.	2 acres Bennetts Bridge Rd.
20735	"	Donald L.	<i>Cancelled</i>	11/27/72	<i>By L. J. ...</i>			00	
Feb. 13, 59			<i>Cancelled</i>	#15600	Aiken Loan & Security Co.	775	383	11,600.	Lot 20, West Gantt Circle
21070	"	H. Grady, et al	<i>Cancelled</i>		2-24-78 #25011 Sat BK 55-456			00	
Feb. 17, 59			<i>Cancelled</i>		Greer Fed. S. & L. Ass'n.	776	83)	21,500.	Lot 20, cor. Edwards Rd. &
" " "	"	Agnes G., et al	<i>Cancelled</i>		2-24-78 #25011 Sat BK 55-456	776	83)		Valerie Dr. Liberty Park Plat 2
27807	"	Thomas	<i>Cancelled</i>	8-13-76	#4361 Sat BK 40-727			00	" " " " " "
Apr. 23, 59		Jesse	<i>Cancelled</i>		dent Ins. Co.	783	489)	19,500.	Lot 36 cor. McCarter ave. &
" " "	"	"	<i>Cancelled</i>	8-13-76	#4361 Sat BK 40-727	783	489)		Drexel ave. Lake Forest Hgts
27808	"	Thomas	<i>Cancelled</i>	8-2-76	#3043 Sat BK 40-508			00	Butler Tp
Apr. 23, 59		Jesse	<i>Cancelled</i>		William L. Costner	783	572)	2,500.	Lot 36 cor. McCarter Ave. &
" " "	"	"	<i>Cancelled</i>	8-2-76	#3043 Sat BK 40-508	783	572)		Drexel ave. Lake Forest Hgts
28277	"	Marion V.	<i>Cancelled</i>	10/5/72	#10420 Sat BK 10-665			00	Lot 3 Apalache Rd.
Apr. 28, 59		et al	<i>Cancelled</i>		Citizens B. & L. Ass'n.	784	237	8,000.	77.27 acres O'Neal Tp.
30400	"	Carl E. Jr.	<i>Cancelled</i>	10/27/67	#12285			00	
May 18, 59		et al	<i>Cancelled</i>		Greer Fed. S. & L. Ass'n.	787	128)	4,425.	Lot 55 Circle Rd. Renfrew Plant
" " "	"	Blanche C.	<i>Cancelled</i>	10/27/67	#12285			00	" " " " " "
31830	"	Furman L.	<i>Cancelled</i>	4/2/70	#21525			00	Brandon Plant
Jun. 21, 59			<i>Cancelled</i>		First Fed. S. & L. Ass'n.	789	145	4,000.	Lot 471, Sec. 2 Dorsey Blvd

DIRECT or MORTGAGOR Index to Real Estate Mortgages — Greenville County, S. C.

REG. U. S. PAT. OFFICE *Chas. McCott* County Indexes Since 1888 An Identifying Trade Mark


Open at Proper Tab according to First Letter or Letters of Name and refer to Buff Sub-Index sheet for page reference.

COTT FAMILY NAME INDEX No. 75 © 1949
Made by The Cott Index Company, Columbus, Ohio
Sold By Walker, Evans & Cogswell Co., Charleston, S.C.

FILE NUMBER	MORTGAGORS FAMILY NAMES	GIVEN NAMES ABCDEFGHIJ	GIVEN NAMES JKLMNO	GIVEN NAMES PQRSTUVWXYZ	MORTGAGEES	BOOK	PAGE	Amount	BRIEF DESCRIPTION, LOCATION, ETC. (Not Warranted)
34717 Jun. 17, 60	Cox	<i>Cancelled</i> Ollie Farnsworth R.M.C.	9-8-65 Douglas & Mary C.	# 7724	Raymond H. Cox Ass'n.	827	449	4,000.	O'Neal Tp 1 acre Locust-Tigerville Rd.
2607 Jul. 23, 60	"	<i>Cancelled</i> Ollie Farnsworth R.M.C.	3/4/68 Calvin N. & Martha C.	# 23059	Trav. Rest Fed. S. & L.	830	157	7,500.	Farms Trav. Rest Lot 15 Loraine Dr. Meadowbrook Grove Tp
11092 Oct. 25, 60	"	<i>Cancelled</i> Ollie Farnsworth R.M.C.	# 20627 2-27-67 Robert T.		Fid. Fed. S. & L. Ass'n.	840	78	2,500.	43 1/4 acres Reedy Fork Rd. Hgts Chick Spgs Tp
14216 Dec. 1, 60	"	<i>Cancelled</i> Ollie Farnsworth R.M.C.	19-8-65 George	# 7679	Greer Fed. S. & L. Ass'n.	843	418	3,500.	Lots 22 & 23 Buddy ave. Woodland Hills
15299 Dec. 14, 60	"	<i>Cancelled</i> Dannie S. Lusk R.M.C.	4-29-82 Louise W.	# 24129	Mary T. Cox	844	490	1,200.	82 15/100 acres S'ville Rd. Austin Tp
15462 Dec. 16, 60	"	<i>Cancelled</i> Ollie Farnsworth R.M.C.	1/22/70 Sue K. Bobbie & John R.	# 1691	First Fed. S. & L. Ass'n,	845	80	11,500.	Est. Paris Mt. Tp. Lot 48 Crestview Dr. Avalon
21648 Mch. 2, 61	"	<i>Cancelled</i> Ollie Farnsworth R.M.C.	J. B. Jr. Chiles, etal		Bank of Trav. Rest 11/5/70 #10854	851	121	600.	Lot #14 Watson St.
23559 Mch. 25, 61	"	<i>Cancelled</i> Ollie Farnsworth R.M.C.	Clandia & James, etal		Fid. Fed. S. & L. Ass'n.	853	149)	3,400.	" " " "
" " "	"	<i>Cancelled</i> Ollie Farnsworth R.M.C.	Gulley Jewell, etal		" " " "	853	149)		" " " "
25684 Apr. 18, 61	"	<i>Cancelled</i> Ollie Farnsworth R.M.C.	9-7-65 Charles	# 7595	" " " "	855	235	2,700.	Lot Buncombe St. Austin Tp
25871 Apr. 20, 61	"	<i>Cancelled</i> Ollie Farnsworth R.M.C.	Mrs. Lena H.	# 31530 6-5-68	" " " "	855	340	7,800.	Lot-Richardson St. S'ville
30985 Jun. 15, 61	"	<i>Cancelled</i> Ollie Farnsworth R.M.C.	Molly C.		Housing Inc. Institute for Essential	860	391	10,806.	1.09 acres North of Marietta Map 1 Halloran Hgts
31129 Jun. 16, 61	"	<i>Cancelled</i> Ollie Farnsworth R.M.C.	1-18-66 Phyllis	# 21094	D. A. Mauk	860	476	1,200.	Lot 17(0.94 acres) Woodhaven Dr. View
31561 Jun. 22, 61	"	<i>Cancelled</i> Ollie Farnsworth R.M.C.	8/4/69 Charles B. & Vivian J.	# 2830	Delta Const. Co. Inc.	861	99	2,281.	Lot 6, Willow Spgs Dr. Pleasant Augusta Rd. Brookforest Subd
9174 Oct. 9, 61	"	<i>Cancelled</i> Dannie S. Lusk R.M.C.	10-20 Joe Q.	# 18452	Aiken Loan & Security Co.	870	589	13,500.	Lot 2 & part lot 1, Blk A Brookforest
9642 Oct. 13, 61	"	<i>Cancelled</i> Ollie Farnsworth R.M.C.	" "		James P. Moore, et al	871	244	1,200.	Part lot 1 Blk A Augusta Rd.

DIRECT or MORTGAGOR Index to Real Estate Mortgages — Greenville County, S. C.

REG. U. S. PAT. OFFICE *Chas McCott* County Indexes Since 1888 An Identifying Trade Mark

 Open at Proper Tab according to First Letter or Letters of Name and refer to Buff Sub-Index sheet for page reference.

COTT FAMILY NAME INDEX No. 75 © 1949 Made by The Cott Index Company, Columbus, Ohio Sold By Walker, Evans & Cogswell Co., Charleston, S.C.

FILE NUMBER	MORTGAGORS	GIVEN NAMES	GIVEN NAMES	GIVEN NAMES	MORTGAGEES	BOOK	PAGE	Amount	BRIEF DESCRIPTION, LOCATION, ETC.
DATE OF RECORD	FAMILY NAMES	ABCDEFGHIJ	IJKLMNOP	QRSTUVWXYZ					(Not Warranted)
10291		<i>Cancelled</i>							
Oct. 20, 61	Cox	<i>Donnie S. Sanderley</i> <i>1-18-81</i>		#14353	William D. First Fed. S. & L. Ass'n.	872	38	13,200.	Quinn Quinian Dr. Lot 3, Prop. of H. Dressen
11580	"	<i>Cancelled</i>						08	Paris Mt. Tp
Nov. 4, 61	"	<i>Ollie Farnsworth</i> <i>10/20/67</i>	Nathaniel	#11581	Modern Homes Const. Co.	873	251	5,758.	Tract Hunts Bridge Rd.
11755	"	et al	#20138	<i>Cancelled</i>				42	Piedmont Village
Nov. 7, 61	"	Herman E.	1/29/68	<i>Ollie Farnsworth</i> <i>R.M.C.</i>	Delta Const. Co. Inc.	873	395)	1,886.	Lot 14 Sec.3 Sloan St.
"	"	Estell, et al	#20138	<i>Cancelled</i>)	
"	"	Gladys	1/29/68	<i>Ollie Farnsworth</i> <i>R.M.C.</i>	" " " "	873	395))	" " " " "
12186	"		<i>Cancelled</i>					00	Austin Tp
Nov. 10, 61	"	Grace B. &	<i>Donnie S. Sanderley</i> <i>11-13-78</i>	#14907	W Raymond Woodruff Fed. S. & L.	874	27	6,000.	2 acres Bennett's Bridge Rd.
22066	"	<i>Cancelled</i>						00	Woodville Hgts
Mch. 8, 62	"	Don E.	10-11-65	#1124	General Mortgage Co.	883	523	9,200.	Lot 11, McDowell St. Sec. B.
23060	"	<i>Cancelled</i>						00	Village
Mch. 19, 62	"	Billie	4-12-65	#28383	Bob R. Keith	884	545	650.	Lot 89 Union Bleachery
25613	"	<i>Cancelled</i>						00	Saluda Tp
Apr. 16, 62	"	<i>Donnie S. Sanderley</i> <i>10-24-75</i>		Sd. Bk. 34-40	Winston S. Trav. Rest Fed. S. & L.	887	307	8,000.	1.24 acres, Cool Spgs Church Rd.
26984	"	<i>Cancelled</i>						00	
May 1, 62	"	<i>Ollie Farnsworth</i> <i>1-3-69</i>	Mary T.	#1112	C. E. Robinson, Tr.	889	8	1,500.	Parts lots 4 & 5 Birnie St.
27691	"	<i>Cancelled</i>						00	Tp
May 9, 62	"	Doris G. &	1-3-69	<i>Ollie Farnsworth</i> <i>R.M.C.</i>	Grady Brown	889	413	8,300.	Lot 2, Mauldin-Pelham Rd. Austin
29733	"	<i>Cancelled</i>						00	
May 31, 62	"	Douglas M.	<i>Donnie S. Sanderley</i> <i>9-17-92</i>	#58609	C. Douglas Wilson & Co.	891	431	13,800.	Lot 48, Sherwood Forest
30146	"	<i>Cancelled</i>						00	Rd. & Talley Bridge Rd. Saluda
Jun. 5, 62	"	Goldie	8-27-65	#6611	Eunice A. Baswell	892	137	2,100.	12 acres cor. Goodwin Bridge
1804	"	<i>Cancelled</i>						00	Farms near Trav. Rest
Jul. 16, 62	"	Calvin N. & Martha C.	1/26/71	#17309	Trav. Rest Fed. S. & L.	895	544	8,000.	Lot 16, Loraine Dr. Meadowbrook
2048	"	<i>Cancelled</i>						00	Rd. near City
Jul. 18, 62	"	Homer M. Jr.	<i>Donnie S. Sanderley</i> <i>9-9-83</i>	#8239	Shenandoah Life Ins. Co.	896	84	12,000.	Lot 30, Avon St. & Fairfax
4324	"	<i>Cancelled</i>						00	Cordell Subd #10
Aug. 13, 62	"	<i>Ollie Farnsworth</i> <i>R.M.C.</i>	#24529	4/20/71	First Fed. S. & L. Ass'n.	898	271	5,900.	Lot 5, Bent Bridge Rd.
6052	"							34	Bishop
Aug. 31, 62	"		Josie		H. L. Baumgardner	900	117	639.	Lot 69, Blackwood St. formerly

DIRECT or MORTGAGOR Index to Real Estate Mortgages — Greenville County, S. C.

REG. U. S. PAT. OFFICE *Chas. M. Cotts* County Indexes Since 1888 An Identifying Trade Mark

Open at Proper Tab according to First Letter or Letters of Name and refer to Buff Sub-Index sheet for page reference.


COTT FAMILY NAME INDEX No. 75 © 1949
Made by The Cott Index Company, Columbus, Ohio
Sold By Walker, Evans & Cogswell Co., Charleston, S.C.

FILE NUMBER	MORTGAGORS	GIVEN NAMES	GIVEN NAMES	GIVEN NAMES	MORTGAGEES	BOOK	PAGE	Amount	BRIEF DESCRIPTION, LOCATION, ETC. (Not Warranted)
DATE OF RECORD	FAMILY NAMES	ABCDEFGHIJ	IJKLMNOP	QRSTUVWXYZ					
8112		<i>Cancelled</i> Ollie Farmworth R.M.C.	8/31/71 #6510		Sat. Bk 2-286			00	
Sep. 24, 62	Cox		Junius M. & Peggy L.		Ass'n. Ft. Inn Fed. S. & L.	902	95	14,500.	Lot 11, Greenbriar Drive
9366	"	<i>Cancelled</i> Ollie Farmworth R.M.C.	et al #23091		Ass'n.			00	Bates Tp
Oct. 8, 62	"		Juanita L. #422/70		Trav. Rest Fed. S. & L.	903	257	6,000.	2 lots Little Texas Rd.
10534	"		8-31-83 #7297		Ass'n. Ft. Inn Fed. S. & L.	904	320	13,500.	4 acres, Cross Rds. Church
Oct. 19, 62	"		Alice Mc & Joseph S.		Ass'n. Ft. Inn Fed. S. & L.	904	320	13,500.	4 acres, Cross Rds. Church
10600	"	<i>Cancelled</i> Dannie S. Lankensley R.M.C.	et al #1-30-78 #22431		Sat BK 54-798			00	S'ville
Oct. 22, 62	"		Lawrence		General Mortgage Co.	904	365)	13,050.	Lot 45 South Piney Circle
"	"		et al		"	904	365)		" " " " "
"	"		Nan H.		"	904	365)		" " " " "
14102	"	<i>Cancelled</i> Ollie Farmworth R.M.C.	12/14/67 #16737		Fid. Fed S. & L. Ass'n.	907	89	3,500.	Part lot 6 a Piney Mt. Rd.
Nov. 30, 62	"		Vernon E. 3/19/68		Ass'n.			00	Chick Spgs Tp
16945	"	<i>Cancelled</i> Ollie Farmworth R.M.C.	#24374		Woodruff Fed. S. & L.	910	413	4,000.	Lot 19, Buncombe Rd.
Jan. 4, 63	"	<i>Cancelled</i> Dannie S. Lankensley R.M.C.	1-30-73 #21448		et al S. C. Nat'l Bank of Chas.	Deed Bk 714	102)		Real Prop. Agreement
Jan. 7, 63	"	<i>Cancelled</i> Dannie S. Lankensley R.M.C.	1-30-73 #21448		et al S. C. Nat'l Bank of Chas.	Deed Bk 714	102)		" " " " "
"	"		1-9-78 #20536		Sat BK 54-333	714	102)		" " " " "
17773	"	<i>Cancelled</i> Dannie S. Lankensley R.M.C.	Marguerite & Virgil Q.		Greer Fed. S. & L. Ass'n.	911	289	21,000.	Lot Gap Creek Rd. O'Neal Tp
Jan. 14, 63	"							00	
19469	"		Joe Q. & Thelma L.		Lucille Prince	912	580)	6,000.	Lot 2 & part lot 1 Blk A Augusta
Feb. 1, 63	"		" " " " " "		" " " " " "	912	580)		Rd. Brookforest Part lot 1
"	"		" " " " " "		" " " " " "	912	580)		Blk A, Augusta Rd. Brookforest
19504	"	<i>Cancelled</i> Ollie Farmworth R.M.C.	et al		Laurens Fed S. & L. Ass'n	913	19)	8,155.	Lot 30, County Rd.
Feb. 2, 63	"		John T. 10/30/72		Sat BK 11-383			04	
"	"		et al		" " " " " "	913	19)		" " " " "
"	"		Joan M. #12877		" " " " " "	913	19)		" " " " "
22943	"	<i>Cancelled</i> Ollie Farmworth R.M.C.	known as Lucile S.		Ass'n.			00	Bridge Rd. Austin Tp
Mch. 12, 63	"		N.L. also & W. R. 5/19/69 #27525		Woodruff Fed. S. & L.	916	21	3,700.	51.65' acres, less parts Bennetts
24615	"	<i>Cancelled</i> Ollie Farmworth R.M.C.	9-20-65 #8914		Ass'n.			00	Montevideo Bates Tp
Mch. 29, 63	"				Trav. Rest Fed. S. & L	917	238	11,500.	Lot 14, Echo Lane Sec.2

DIRECT or MORTGAGOR Index to Real Estate Mortgages — Greenville County, S. C.

()

REG. U. S. PAT. OFFICE *Chas McCott* County Indexes Since 1888 An Identifying Trade Mark

 Open at Proper Tab according to First Letter or Letters of Name and refer to Buff Sub-Index sheet for page reference.

COTT FAMILY NAME INDEX No. 75 © 1949 Made by The Cott Index Company, Columbus, Ohio Sold By Walker, Evans & Cogswell Co., Charleston, S.C.

FILE NUMBER	MORTGAGORS	GIVEN NAMES	GIVEN NAMES	GIVEN NAMES	MORTGAGEES	BOOK	PAGE	Amount	BRIEF DESCRIPTION, LOCATION, ETC.
DATE OF RECORD	FAMILY NAMES	ABCDEFGHIJ	IJKLMNOP	PQRSTUVWXYZ					(Not Warranted)
24613		<i>Cancelled</i>	4-24-81 #29869	# BL 73-1686				00	
Mch. 29, 63	Cox	<i>Donnie S. Lankley</i> J. C. Jr.			Home B. & L. Ass'n.	917	262	9,600.	.45 of an acre GroveTp
26366		<i>Cancelled</i>	7-11-80 # 942	Set BK 719-77				97	
Apr. 16, 63	"	Louise Williams			B. P. Edwards	919	198	2,234.	4 acres Bates Tp
26943		Frances			#10246 Set BK 10-643			54	
Apr. 22, 63	"	<i>Sub of added</i> Cox Bagwell)	10-4-72		Home B. & L. Ass'n.	919	484	2,751.	Lot 29, Marietta BatesTp
27941		Beatrice C. (Beatrice C.)						00	Hgts Sec. 2
May 1, 63	"	<i>Cancelled</i>	5-28-65	# 33248	Statewide Acceptance Corp.	920	505	4,540.	Lot 82, Jolly ave. White Horse
27950		<i>Cancelled</i>	3-1-78 # 25529	Set BK S-554				00	
May 1, 63	"	Vernon E.			Fid. Fed. S. & L. Ass'n.	921	10	12,500.	Partlot 6-a Piney Mt. Rd.
28328		<i>Cancelled</i>	9-23-65	# 9431				00	
May 6, 63	"	Raburn P.			Corrie C. Hall	921	300	1,400.	Prop. Saluda Tp
29830		et al	# 4122	<i>Cancelled</i>				00	
May 20, 63	Cox	Andrew G.	8/19/68	<i>Cancelled</i>	Farmers Bank of S'ville	922	457)	8,000.	Lot 68 Dalewood Dr. Dalewood
"	"	et al	# 4122	<i>Cancelled</i>	" " " "	922	457)		Hgts. Austin Tp
"	"	Elizabeth S.	8/19/68	<i>Cancelled</i>	" " " "	922	457)		" " " " "
30309								00	Est
May 24, 63	"			W. M.	Fid. Fed. S. & L. Ass'n.	923	273	5,000.	Lot 59 Club Dr. Country Club
32419		<i>Cancelled</i>	3/19/68	# 24375				00	Chick Spgs Tp
Jun. 14, 63	"	Artie Lee		Thomas W.	Community Finance Corp.	925	321	2,040.	Lot 19, Buncombe Rd.
2461		<i>Cancelled</i>	9-12-73 # 7509	Set BK 18-791	Ass'n.			00	
Jul. 19, 63	"	<i>Cancelled</i>			Ft. Inn Fed. S. & L.	928	533	1,840.	Lot 28, Third St. Woodside Mills
4685		<i>Cancelled</i>	8/14/68					00	Judson Mill Village #1
Aug. 13, 63	"	<i>Cancelled</i>	# 3810		Peoples Nat'l Bank	931	430	1,800.	Lot 22, Fourth ave. Sec.1
5168		<i>Cancelled</i>	4/5/68					00	
Aug. 16, 63	"	<i>Cancelled</i>	# 25983		Robbie Neil First Fed. S. & L. Ass'n.	932	5	3,000.	Lot 2 East Washington St. City
6973								00	St)
Sep. 4, 63	"	<i>Cancelled</i>		Sallie	C. S. Fox	933	193	675.	Lot 17-C Loom St(formerly Mill
8181		<i>Cancelled</i>	# 12769	7-11-76	Dot BK 43-84			00	Mill Village Greer
Sep. 16, 63	"	<i>Cancelled</i>		Johnnie H. & Thomas	Greer Fed. S. & L. Ass'n.	934	455	2,000.	Lot 88, Inglesby St. Greer
10951		<i>Cancelled</i>	11-2-78 # 13846	Set BK 62-251	Ass'n.			00	
Oct. 14, 63	"	Doris M. &		William O.	Trav. Rest Fed. S. & L.	937	345	6,000.	0.6 acres O'Neal Tp

DIRECT or MORTGAGOR Index to Real Estate Mortgages — Greenville County, S. C.

REG. U. S. PAT. OFFICE *Chas McCott* County Indexes Since 1888 An Identifying Trade Mark


Open at Proper Tab according to First Letter or Letters of Name and refer to Buff Sub-Index sheet for page reference.

COTT FAMILY NAME INDEX No. 75 © 1949
Made by The Cott Index Company, Columbus, Ohio
Sold By Walker, Evans & Cogswell Co., Charleston, S.C.

FILE NUMBER	DATE OF RECORD	MORTGAGORS FAMILY NAMES	GIVEN NAMES ABCDEFGHIJ	GIVEN NAMES KLMNOPQ	GIVEN NAMES RSTUVWXYZ	MORTGAGEES	BOOK	PAGE	Amount	BRIEF DESCRIPTION, LOCATION, ETC. (Not Warranted)
11591	Oct. 18, 63	Cox	Sr. Gary Earl	7-15-66 #1759	<i>Cancelled Ollie Farnsworth R.M.C.</i>	Citizens B. & L. Ass'n.	938	125	48 1,339.	Greer, Chick Spgs Tp Lot 38, Pleasant Dr. near
14118	Nov. 13, 63	"	Edward Jimmy	5-3-83	<i>Cancelled H 28852</i>	Trav. Rest Fed. S. & L.	940	335	00 10,800.	view acres, Chick Spgs Tp Lot 51, Clearview Circle, Clear-
17325	Dec. 16, 63	"	E. F.	1/7/69 #16050	<i>Cancelled Ollie Farnsworth R.M.C.</i>	Citizens B. & L. Ass'n.	943	428	00 2,600.	O'Neal Tp 1 acre, Pine Log Ford Rd.
17324	Dec. 16, 63	"	Boyce L.	# 28 7-1-70	<i>Cancelled Ollie Farnsworth R.M.C.</i>	Bank of Trav. Rest	943	440	74 572.	4 acres Marietta Rd. Saluda Tp
21065	Jan. 27, 64	"	as Mrs. N. H. Cox) Carl J. & Nivie H. (also known	<i>Cancelled Ollie Farnsworth R.M.C.</i>	<i>Cancelled Ollie Farnsworth R.M.C.</i>	Ass'n. Woodruff Fed. S. & L.	947	150	00 2,600.	9/4/68 #5523 24.19 acres, .3 acres & .92
21063	Jan. 27, 64	"	Artie Lee	<i>Cancelled Ollie Farnsworth R.M.C.</i> #13154	<i>Cancelled Ollie Farnsworth R.M.C.</i> 11/6/67	Woodruff Fed. S. & L.	947	153	00 4,850.	Forks, Austin Tp Lot State Hwy 296, near Five
21514	Jan. 30, 64	"	Artie Lee	3/19/68 <i>Cancelled Ollie Farnsworth R.M.C.</i> #24375	<i>Cancelled Ollie Farnsworth R.M.C.</i>	Community Finance Corp.	947	367	00 2,040.	Lot 19 Buncombe Rd.
24040	Feb. 25, 64	"	Alma S.	<i>Cancelled Ollie Farnsworth R.M.C.</i> 6-4-76 #31535	<i>Cancelled Ollie Farnsworth R.M.C.</i>	Pelzer-Williamston Bank	950	151	00 5,000.	Oaklawn Tp 31.15 acres Pelzer-Woodville Rd.
24132	Feb. 25, 64	"	Mae M. Goldie &	9-7-66 #6569	<i>Cancelled Ollie Farnsworth R.M.C.</i>	Carolina Fed. S. & L.	950	161	00 6,500.	Grand View Lot 46 Crestmore Dr.
24654	Mch. 2, 64	"	Mae Beth & Wayne H.	8-26-74 #5427	<i>Cancelled Ollie Farnsworth R.M.C.</i>	Eunice A. Baswell	950	465	00 1,000.	Talley Bridge Rd., Saluda Tp 12 acres Goodwin Bridge Rd. &
24666	Mch. 2, 64	"	"	<i>Cancelled Ollie Farnsworth R.M.C.</i>	<i>Cancelled Ollie Farnsworth R.M.C.</i>	Greer Fed. S. & L. Ass'n.	950	503)	00 1,500.	Lot 102 Montclair Rd. & Pine
"	"	"	"	"	"	"	950	503)	00	Forest Dr., Belmont Hgts. Chick Spgs Tp
24868	Mch. 4, 64	"	Kenneth J	10-28-69 #10063	<i>Cancelled Ollie Farnsworth R.M.C.</i>	Homer Styles	951	19	00 209.	Lot 1 Pine Log Ford Rd.
25723	Mch. 11, 64	"	Caroline	"	"	Bank of Trav. Rest	952	12	00 2,500.	1 1/20 acres, Saluda Tp
28466	Apr. 7, 64	"	"	"	"	3329 Sat. Bk. 32-183	"	"	00	near Mauldin
28639	Apr. 8, 64	"	Hildreth &	4/28/67 #26157	<i>Cancelled Ollie Farnsworth R.M.C.</i>	Palmetto S. & L. Ass'n.	954	441	00 8,000.	1.04 acres Ashmore Bridge Rd.
						Farmers Bank of S'ville	954	495	54 1,115.	Railroad S'ville Tract 1 less lot 1 C & WC

DIRECT or MORTGAGOR Index to Real Estate Mortgages — Greenville County, S. C.

REG. U. S. PAT. OFFICE *Chas. McCott* County Indexes Since 1888 An Identifying Trade Mark

 Open at Proper Tab according to First Letter or Letters of Name and refer to Buff Sub-Index sheet for page reference.

COTT FAMILY NAME INDEX No. 75 © 1949
Made by The Cott Index Company, Columbus, Ohio
Sold By Walker, Evans & Cogswell Co., Charleston, S.C.

FILE NUMBER DATE OF RECORD	MORTGAGORS FAMILY NAMES	GIVEN NAMES ABCDEFGHIJ	GIVEN NAMES JKLMNO	GIVEN NAMES PQRSTUVWXYZ	MORTGAGEES	BOOK	PAGE	Amount	BRIEF DESCRIPTION, LOCATION, ETC. (Not Warranted)
29472 Apr. 17, 64	Cox		Thomas Jesse		Fid. Fed. S. & L. Ass'n.	955	487	00 1,500.	Cleveland Tp Lot 100 Lake Rd., Pioneer Park Tp
33135 May 22, 64	"	8-1-67 Edward Carl &	# 3519 Ellen Margie	<i>Cancelled Ollie Farnsworth R.M.C.</i>	Bunyon Bowers	959	383	00 1,700.	1 1/3 acres Tubbs Mt. Rd. Bates Butler Tp., also 0.50 acres
34001 Jun. 1, 64	"		Jack F. et al		Lorene Johnson	960	361	00 5,000.	25.20 acres, 1.66 acres, Butler Tp. also 0.50 acres
34000 Jun. 1, 64	"		" " " "		D. W. Johnson	960	358	00 2,725.	25.20 acres & 1.66 acres, O'Neal Tp
2202 Jul. 17, 64	"	Lien Released Ollie Farnsworth R.M.C. # 4509	Joe Kenneth	9-22-68 <i>Cancelled Ollie Farnsworth R.M.C.</i>	First Finance Co. Sat BK 5-148	965	413	972.	Lot 1 Pine Log Ford Rd. & Chick Spgs Tp
2791 Jul. 23, 64	"	Mae 1/25/72 Addie	# 20190		V. E. Cox	966	175	00 1,093.	Lots 13 & 14 Vernon St. 12
2786 Jul. 23, 64	"	<i>Cancelled Ollie Farnsworth R.M.C.</i>	# 19292	3/4/70 Sarah F.	Homer Styles Sat BK 56-689	966	137	394.	15 acres Pine Log Ford Rd. Chick Spgs Tp
2785 Jul. 23, 64	"	Addie M. 10-5-76	Donnie & Tankersley # 9331	Cancelled 4-11-78 # 30012	Citizens B. & L. Ass'n. Sat BK 42-142 Ass'n.	966	163	00 5,700.	Lots 14 & 15 Vernon St. Austin Tp
3058 Jul. 27, 64	"	Grace B. &	Donnie & Tankersley # 21324	3/11/69	W. Raymond Woodruff Fed. S. & L.	966	295	375.	2 acres Bennetts Bridge Rd. 12 O'Neal Tp
4368 Aug. 7, 64	"	<i>Cancelled Ollie Farnsworth R.M.C.</i>	# 21324	Smiley	Modern Homes Const. Co. Sat BK 34-479	967	419	10,941.	Lot Pine Log Ford Rd. Rd. Glendale Hgts. Gantt Tp
5357 Aug. 18, 64	"	<i>Cancelled Donnie & Tankersley R.M.C.</i>	Caldwell Neil	11-18-75 # 13206	Fid. Fed. S. & L. Ass'n.	969	75	00 6,000.	Lot 1 & Watson Lot Cross (Jacobs) 40
5712 Aug. 20, 64	"	<i>Cancelled Ollie Farnsworth R.M.C.</i>	7/28/70 # 2139		Beautyguard Mfg. Co. Inc.	969	155	3,161.	2 lots Saluda Tp 00
8073 Sep. 15, 64	"	<i>Cancelled Ollie Farnsworth R.M.C.</i>	2-10-66 # 23262		G'ville Inc. Motor Contract Co. of	971	587	4,632.	Part lots 24 & 25 Clemson Ave. Bleachery
8519 Sep. 18, 64	"	Helen	Lien Released DONNIE S. TANKERSLEY R.M.C. # 9377	10-2-73	Aiken Loan & Security Co.	972	247	00 6,000.	Lot 49, Brooks Ave. Union 00
8821 Sep. 22, 64	"	<i>Cancelled Ollie Farnsworth R.M.C.</i>	4/29/68 # 28047		Henry C. Harding Sat. BK. 12-513	972	515	430.	Lot Sumter St. 00
12034 Oct. 23, 64	"	Clyde Furman	# 18022 12-21-72	<i>Cancelled Ollie Farnsworth R.M.C.</i>	C. Douglas Wilson & Co.	976	149	00 10,600.	Lot 17, Monaghan Subd

DIRECT or MORTGAGOR Index to Real Estate Mortgages — Greenville County, S. C.

REG. U. S. PAT. OFFICE *Chas McCott* County Indexes Since 1888 An Identifying Trade Mark

Open at Proper Tab according to First Letter or Letters of Name and refer to Buff Sub-Index sheet for page reference.

COTT FAMILY NAME INDEX No. 75 © 1949
Made by The Cott Index Company, Columbus, Ohio
Sold By Walker, Evans & Cogswell Co., Charleston, S.C.

FILE NUMBER	MORTGAGORS	GIVEN NAMES	GIVEN NAMES	GIVEN NAMES	MORTGAGEES	BOOK	PAGE	Amount	BRIEF DESCRIPTION, LOCATION, ETC. (Not Warranted)
DATE OF RECORD	FAMILY NAMES	ABCDEFGH	IJKLMNOP	QRSTUVWXYZ					
12891 Oct. 30, 64	Cox	<i>Cancelled</i> David R. M. C.	10-8-65	# 11625	H. C. Smith, et al	977	16	04 692.	Green Forest Lot 6, Sec A Edwards Rd.
14209 Nov. 13, 64	"	Clyde S.	<i>Cancelled</i> R. M. C.	# 29099 5-30-67	Greer Fed. S. & L. Ass'n.	978	331	00 2,500.	Chick Spgs Tp Lot new Pelham Rd. Greer
15372 Nov. 25, 64	"	et al		<i>Cancelled</i> 3-31-78	# 28815 Sat BK 56-402			80	
"	"	Marvin E.		<i>Cancelled</i> 3-31-78	# 28815 Sat BK 56-402	979	343	2,743.	Lot 304, Prancer Ave.
"	"	et al							Pleasant Valley
"	"	Mary W.				979	343		" " " "
20506 Jan. 20, 65	"	8-30-88		<i>Cancelled</i> # 10784	87. Bk. 109-1739 Ass'n.			00	
21395 Jan. 29, 65	"	James		<i>Cancelled</i> 9-23-65	# 9341	984	100	8,200.	Lot 9, Belle Court Near City
"	"	et al						31	
"	"	Marvin E.				984	653	852.	Lot 122 Pleasant Ridge ave.
"	"	et al							Pleasant Valley
21605 Feb. 1, 65	"	Mary W.		# 9341	" " " "	984	653		" " " "
21688 Feb. 2, 65	"	et al		7/28/72	Et al <i>Cancelled</i> Sat BK 9-119 Ass'n.	985	141	00 26,000.	Prop. Wade Hampton Blvd.
21834 Feb. 3, 65	"	Carl C.		# 2848	5/24/68	985	296	00	Judson Mill Village
22312 Feb. 8, 65	"	<i>Cancelled</i> Gene G.		# 30369	Ralph E.	985	296	00 2,000.	Lot 50, Sec. 4 Seventh St.
"	"	et al						00	
26618 Mar. 24, 65	"	Gene G.		# 8943	Henry D. Burns	985	323	10,000.	Lot Bates Dr.
26613 Mar. 24, 65	"	11-17-76		<i>Cancelled</i> 11-17-76	Sat BK 43-319			29	
26624 Mar. 25, 65	"	et al				985	541	4,262.	Lot 304. Prancer ave. Pleasant
28216 Apr. 9, 65	"	11-18-76							Valley
28588 Apr. 14, 65	"	et al				985	541		" " " "
	"	Mary W.		# 22775	"			36	Rwy., S'ville.
	"	Hildreth &		2-12-73	Sat. Bk. 13-624	989	487	3,510.	Tract less part S/W side C & W. C.
	"	Mrs.		4/1/69	# 23253				
	"	Irene G. &			P. E.	Deed	Book		Real Prop. Agreement
	"	James D.				769	348		
	"	Fannie		5/6/68	<i>Cancelled</i> # 28660	989	547	00 6,100.	Lot 5, M. H. Jones Est., Greer
	"	Franklin D.		1-26-83	# 18270 Sat BK 79-559	991	129	28 1,826.	& Spruce Sts. Part lots 12 & 13, cor Mark (Oak)
	"							00	Hills, near Greer
	"					991	439	11,000.	Lot 26, American Legion Rd., Forest

DIRECT or MORTGAGOR Index to Real Estate Mortgages - Greenville County, S. C.

REG. U. S. PAT. OFFICE *Chas McCott* County Indexes Since 1888 An Identifying Trade Mark

Open at Proper Tab according to First Letter or Letters of Name and refer to Buff Sub-Index sheet for page reference.

COTT FAMILY NAME INDEX No. 75 © 1949 Made by The Cott Index Company, Columbus, Ohio Sold By Walker, Evans & Cogswell Co., Charleston, S.C.

FILE NUMBER DATE OF RECORD	MORTGAGORS FAMILY NAMES	GIVEN NAMES ABCDEFGHIJ	GIVEN NAMES JKLMNO	GIVEN NAMES PQRSTUVWXYZ	MORTGAGEES	BOOK	PAGE	Amount	BRIEF DESCRIPTION, LOCATION, ETC. (Not Warranted)
32043 May 17, 65	Cox		Irene G.	P. E.	Albert M. Finley Cont. Co.	994	577	4	acres - Saluda Tp.
36164 Jun. 25, 65	"	3/24/68 Everett Glenn, et al	# 27570	<i>Cancelled</i> <i>Ollie Farnsworth</i> <i>R.M.C.</i>	Annie Maye C. Henson	999	117	24,000	Land- G'ville & Laurens Cos.
" "	"	<i>Cancelled</i> <i>Ollie Farnsworth</i> <i>R.M.C.</i>	3/24/68 Mary Taylor, et al	# 27570	" " " "	999	117)		
1321 Jul. 9, 65	"	<i>Cancelled</i> <i>Donnie S. Sanderley</i> <i>R.M.C.</i>	2-26-87 Jack R., et al	# 34742	<i>Sat BK 100-713</i> Cameron-Brown Co.	1000	325)	11,700	Lot 10, Fari's Bridge Rd., near G'ville.
" "	"	<i>Cancelled</i> <i>Donnie S. Sanderley</i> <i>R.M.C.</i>	2-26-87 Mildred A., et al	# 34742	" " "	1000	325)		
2311 Jul. 20, 65	"	10-6-95 Harold T.	# 60989	<i>Cancelled</i> <i>Donnie S. Sanderley</i> <i>R.M.C.</i>	<i>Sat BK 164-184</i> C. Douglas Wilson & Co.	1001	219)	17,000	Lot 30, E. Lanneau Dr.
" "	"	10-6-95 Helen P., et al	# 60989	<i>Cancelled</i> <i>Donnie S. Sanderley</i> <i>R.M.C.</i>	<i>Sat BK 164-184</i> " " " "	1001	219)		
2308 Jul. 20, 65	"	Eugene C. 9/8/69	# 5832	<i>Cancelled</i> <i>Donnie S. Sanderley</i> <i>R.M.C.</i>	<i>Sat BK 1-21-74 #12234 2A.D. 4-52</i> C. Douglas Wilson & Co.	1001	349	21,600	Lot 62, Coventry Lane, Dellwood Talley Bridge Rd., Saluda Tp.
5211 Aug. 16, 65	"	Goldie Mae	Willie Leroy	# 5832	Eunice A. Baswell	1004	303	1,558	12 a., cor. Goodwin Bridge Rd. &
5731 Aug. 19, 65	"	<i>Cancelled</i> <i>Ollie Farnsworth</i> <i>R.M.C.</i>	3/24/70 Julia M. &	# 20740	Car. Fed. Sav. & Loan Assn.	1005	1	4,100	Lot 23, Center St., Taylors
7661 Sept. 8, 65	"	12/27/72 Douglas R.	# 18252	<i>Cancelled</i> <i>Ollie Farnsworth</i> <i>R.M.C.</i>	<i>Sat BK 12-480</i> Assn. Travelers Rest Fed. S. & L.	1007	77	4,000	1 acre, O'Neal Tp.
9334 Sept. 23, 65	"	10-3-95 Ernest Lelon	# 60117	<i>Cancelled</i> <i>Donnie S. Sanderley</i> <i>R.M.C.</i>	<i>Sat BK 164-53</i> Car. Natl. Mtg. Inv. Co., Inc.	1008	305	11,750	lot 47, Fairfield Dr., Glendale,
10444 Oct. 4, 65	"	<i>Cancelled</i> <i>Ollie Farnsworth</i> <i>R.M.C.</i>	# 342 7/6/70 Rose Hart		Grady W. Brown	1009	471	2,700	6.4 acres, Bates Tp.
13865 Nov. 4, 65	"	<i>Cancelled</i> <i>Ollie Farnsworth</i> <i>R.M.C.</i>	# 13827 12-2-66 James W.		Farmers Bank of S'ville.	1012	631	495	Lot Trade St., S'ville., Austin Tp.
15044 Nov. 17, 65	"	7-29-94 Garfield S. & Louise H.	# 52006	<i>Cancelled</i> <i>Donnie S. Sanderley</i> <i>R.M.C.</i>	<i>Sat BK 155-133</i> Brewers Decorators, Inc.	1014	96	1,620	Lot 8, Third Ave., Judson Mills
17511 Dec. 13, 65	"	<i>Cancelled</i> <i>Donnie S. Sanderley</i> <i>R.M.C.</i>	4-20-93 # Phyllis L.		24044 <i>Sat BK 140-598</i> Fidelity Fed. S. & L. Assn.	1016	569	24,000	Lot 17, Woodhaven Dr., Halloran Hgts.
21789 Jan. 25, 66	"	<i>Cancelled</i> <i>Ollie Farnsworth</i> <i>R.M.C.</i>	3/31/70 James G. &	# 21301	Sara L. Farmers Bank of S'ville., S.C.	1020	491	3,600	Lot Grove Tp.

DIRECT or MORTGAGOR Index to Real Estate Mortgages — Greenville County, S. C.

REG. U. S. PAT. OFFICE *Chas. McCott* County Indexes Since 1888 An Identifying Trade Mark

Open at Proper Tab according to First Letter or Letters of Name and refer to Buff Sub-Index sheet for page reference.

COTT FAMILY NAME INDEX No. 75 © 1949 Made by The Cott Index Company, Columbus, Ohio Sold by Walker, Evans & Cogswell Co., Charleston, S.C. ()

FILE NUMBER	DATE OF RECORD	MORTGAGORS FAMILY NAMES	GIVEN NAMES ABCDEFGHIJ	GIVEN NAMES JKLMNO	GIVEN NAMES PQRSTUVWXYZ	MORTGAGEES	BOOK	PAGE	Amount	BRIEF DESCRIPTION, LOCATION, ETC. (Not Warranted)
	22135		<i>Cancelled</i>	6-27-73 # 37624	Sat. Bk. 17-196				00	
	Jan. 28, 66	Cox	<i>Donnie S. Lankley</i> <i>RM.C.</i>	Jimmy E.		Trav. Rest Fed. S. & L. Assn.	1021	22	19,000.	50.8 acres, O'Neal Tp.
	24427		<i>Cancelled</i>	10-9-73 #10017	Sat. Bk. 19-347				00	
	Feb. 22, 66	"		James T.		Ft. Inn Fed. S. & L. Assn.	1023	265	6,500.	2 acres, Standing Spgs. Rd.
	25355		<i>Cancelled</i>	# 15599					00	
	Mar. 3, 66	"	Don E. &	Jewell Mc.		First Fed. S. & L. Assn.	1024	187	11,850.	Lot 42, Woodridge Dr., Parkdale
	26245		<i>Cancelled</i>	#14013	12-6-66				85	
	" 11-1966	"	<i>Cancelled</i> <i>Allie Farnsworth</i> <i>RM.C.</i>	Marvin,	etal	Barco, Inc.	1024	617	2106.	Lot - Pleasant Ridge Ave.
	" 26520	"	<i>Cancelled</i> <i>Allie Farnsworth</i> <i>RM.C.</i>	Mary,	etal	" "	1024	617		
	" 15, 1966	"	<i>Cancelled</i> <i>Allie Farnsworth</i> <i>RM.C.</i>	#15096	W. S.	Palmetto S. & L. Assn.	1025	168	11,500	Rd., near Mauldin 1.59 Acres, Ashmore Bridge
	30052		<i>Cancelled</i>	#10794					00	S. Cot Prop.
	Apr. 19, 1966	"		10/25/66	Robert A.	Farmers Bank of Sville	1028	487	11,000	Lot 3 = 12.10 Acres, Ella
	30929		<i>Cancelled</i>						02	
	" 27-1966	"		Charles S., Jr., etal		Chyron - Brown Co.	1029	379	13,450.	Lot 92, Shubuta Dr., Farmington Aerie.
	"	"		Faye E., etal		" "	1029	379		
	32137		<i>Cancelled</i>	#24505	5-11-70	corp.			00	
	May 12, 1966	"		Clifford C. etal		Community Finance	1030	453	2280	Lot 143, E. Decatur St.
	"	"	<i>Cancelled</i>	Myrtle			1030	453		
	32163		<i>Cancelled</i>		9-11-80 # 947	Sat Bk 71 pg. 78			00	
	" 10-1966	"		Francis Louise		B. P. Edwards	1030	469	1280	4 acres, Bates Sp. Bates Sp.
	841		<i>Cancelled</i>			Winchester Graham	1035	105	8,707	Lot 4, White Horse Rd. Chick Spgs. Tp.
	July 6, 1966	"		Agalee Brooks		Citizens Bldg. + Loan	1035	390	5,100.	Lot 38, Pleasant Dr.,
	1443		<i>Cancelled</i>	# 3766					00	
	" 12-1966	"		Gary Earl, Sr		Stanley S. Coleman	1037	361	1400	Lot 165 Coleman Heights, near Travelers Rest. Bates Sp.
	3775		<i>Cancelled</i>	#11859		" "	1037	361		
	Aug. 5, 1966	"		Carl E. Jr.		" "				
	" " "	"	<i>Cancelled</i>	#11859		" "				

DIRECT or MORTGAGOR Index to Real Estate Mortgages - Greenville County, S. C.

REG. U. S. PAT. OFFICE *Chas. McCott* County Indexes Since 1888 An Identifying Trade Mark

Open at Proper Tab according to First Letter or Letters of Name and refer to Buff Sub-Index sheet for page reference.

COTT FAMILY NAME INDEX No. 75 © 1949 Made by The Cott Index Company, Columbus, Ohio Sold By Walker, Evans & Cogswell Co., Charleston, S.C.

FILE NUMBER	MORTGAGORS FAMILY NAMES	GIVEN NAMES ABCDEFGH	GIVEN NAMES IJKLMNO	GIVEN NAMES PQRSTUWXYZ	MORTGAGEES	BOOK	PAGE	Amount	BRIEF DESCRIPTION, LOCATION, ETC. (Not Warranted)
4166	Cox	# 24505	5-11-70.	Cancelled	Com. Finance Corp.	1037	631	2736. ⁰⁰	Lot 148, E. Decatur St.
Aug. 10-1966		Clifford Myrtle		<i>Alie Farnsworth</i>	8 of Blk 83-1541				
4386	"	<i>Donnie S. Sinkerley</i>	1-11-84	# 21697	Ruth A. Sterling Finance Co.	1038	71	2232. ⁰⁰	Lot - Sumter St.
" 12-1966					Cancelled 5-7-79	Hubert E. Nolin			1700. ⁰⁰
6374	"	<i>Donnie S. Sinkerley</i>	5-11-76	# 29064	Simpsonville	1039	591	1700. ⁰⁰	Lots 65 + 66, Sycamore Rd.
Sept. 2-1966					Cancelled	Farmers Bank of	1043	317	17,000. ⁰⁰
10824	"	<i>Donnie S. Sinkerley</i>	8-31-74	# 1836	Winston S. Ruth K. Mahaffey	1044	175	1744. ⁸⁰	1.27 acres, Cool Spgs. Farmington Acres.
Oct. 25-1966					Cancelled	Motor Contract Co. of	1044	213	4,045. ⁰⁰
11871	"	<i>Donnie S. Sinkerley</i>	8-1-67	# 3563	Herman E., et al	1046	69	2000. ⁰⁰	Lot 53, Graystone Rd, Butler Sp.
Nov. 7-1966					Cancelled	Richard F. Watson, Jr.	1046	69	
11934	"	<i>Donnie S. Sinkerley</i>	1-12-71	# 16061	Carl Edward, Jr., et al	1050	132	13,200. ⁰⁰	Lot 164, Alta Vista Circle, Coleman Hgts.
" 8-1966					Cancelled	Blanche C., et al	1050	132	
14069	"	<i>Donnie S. Sinkerley</i>	11-16-70	# 11724	Ruth W. Gladys K. Theckator	1050	185	4000. ⁰⁰	Lot, East Georgia Rd. -
Dec. 6-1966					Cancelled	Herman J., et al	1050	610	19,120. ⁰⁰
"	"	<i>Donnie S. Sinkerley</i>	6-28-74	# 33345	Nan H. Farmers Bank of	1054	98	623. ⁹⁷	Circle - League Est. - A'ville
19487					Cancelled	Arthur E., et al	1058	488	2700. ⁰⁰
Feb. 13-1967	"	<i>Donnie S. Sinkerley</i>	6-28-74	# 33345	Mary R. Bank of Travelers	1058	488	2700. ⁰⁰	22 acres, S.C. Hwy. 11 Saluda Sp
"					Cancelled				

DIRECT or MORTGAGOR Index to Real Estate Mortgages — Greenville County, S. C.

To locate names, open at SURNAME INITIAL TAB and refer to Buff Sub-Index sheet for page reference.

KEYS PRINTING CO.

FILE NUMBER DATE OF RECORD	MORTGAGORS FAMILY NAMES	GIVEN NAMES ABCDEFGH	GIVEN NAMES IJKLMNO	GIVEN NAMES PQRSTUVWXYZ	MORTGAGEES	BOOK	PAGE	AMOUNT	BRIEF DESCRIPTION, LOCATION, ETC. (NOT WARRANTED)
1439 July 11-1967 1884	Cox	Harold J. ^{Cancelled}	Donnie S. ^{Cancelled}	12-19-74 #15095 ^{Cancelled}	1st. Bk. 27-608 ^{Cancelled} Assoc.	1063	89	8,000. ⁰⁰	Glennwood Area. Lot 10, Elmira St.
July 14, 1967 2612	"	Donnie S. ^{Cancelled}	Winston S. ^{Cancelled}	8-18-75 #4413 ^{Cancelled}	1st. Bk. 32-402	1063	385	3,300. ⁰⁰	Church Rd., Saluda Tp. 1.24 Acres, Cool Spgs.
" 21-1967	"	Donald J. ^{Cancelled}	Boyce Miller, Jr. ^{Cancelled}	7.13.92 #43368 ^{Cancelled}	1st. Bk. 132-1942 co.	1064	163	10,100. ⁰⁰	Lot 72, College Hgts.
" 5177	"	Carolyn M. ^{Cancelled}	" ^{Cancelled}	7.13.92 #43368 ^{Cancelled}	1st. Bk. 132-1942	1064	163		
June 16, 1967 5117	"	Allie Farnsworth ^{Cancelled}	Rimm G. ^{Cancelled}	9/22/67 #8796 ^{Cancelled}	James Brown	1066	501	1,150. ⁰⁰	Lot 4, Lincoln Ave.
" 16, 1967 6325	"	Allie Farnsworth ^{Cancelled}	Rimm G. ^{Cancelled}	10/9/68 #8715 ^{Cancelled}	James Brown	1066	517	500. ⁰⁰	Lot 1, Lincoln Ave.
" 29-1967 6482	"	James J. & Ruth H. ^{Cancelled}	George E. ^{Cancelled}	6/2/71 #29072 ^{Cancelled}	Sterling Finance Co.	1067	629	2,232. ⁵⁷	Lot - Sumter St.
" 30-1967	"	George E., et al ^{Cancelled}	Dorothy R., et al ^{Cancelled}	R. D. Cox, et al ^{Cancelled}		1067	693	4,485. ⁰⁰	35.03 acres, less parts, New Buncombe Rd., Saluda Tp.
" 7822	"	Allie Farnsworth ^{Cancelled}	Rimm G. ^{Cancelled}	2/28/68 #22700 ^{Cancelled}		1067	693		
" 13, 1967 8717	"	Joe Ann E. & Ralph E. ^{Cancelled}	Carl ^{Cancelled}	10-21-85 #13760 ^{Cancelled}	Peoples Natl. Bank	1069	151	22,000. ⁰⁰	Sec. F, Gower East. Lot 53, Aldridge Dr.
" 21-1967 9237	"	Carolyn ^{Cancelled}	Ronald ^{Cancelled}	7-19-73 #2069 ^{Cancelled}	U. S. of America	1069	589	12,500. ⁰⁰	1 acre, Woodruff Rd.
" 27-1967	"	Donnie S. ^{Cancelled}	Nathaniel ^{Cancelled}	7-19-73 #2009 ^{Cancelled}	Fidelity Fed. S. & Loan	1070	453	3500. ⁰⁰	Lot, Southern Side Hunts Bridge Rd., Paris cont. Tp.
" 9620	"	Allie Farnsworth ^{Cancelled}	Rimm G. ^{Cancelled}	Trammell #14265 ^{Cancelled}		1070	453		
Oct. 2, 1967 9925	"	Allie Farnsworth ^{Cancelled}	Rimm G. ^{Cancelled}	Kathleen 11-16-67 ^{Cancelled}	TAYLORS WATER & SEWER DISTRICT COMMISSION	1072	118		Notice of Lien, P16. 2-1-244
Oct. 3, 1967	"	Allie Farnsworth ^{Cancelled}	Rimm G. ^{Cancelled}	#18626 ^{Cancelled}	Roy S. ...	1071	254	3,000. ⁰⁰	Lot 17, ...

DIRECT or MORTGAGOR Index to Real Estate Mortgages — Greenville County, S. C.

To locate names, open at SURNAME INITIAL TAB and refer to Buff Sub-Index sheet for page reference.

FILE NUMBER DATE OF RECORD	MORTGAGORS FAMILY NAMES	GIVEN NAMES ABCDEFGH	GIVEN NAMES IJKLMNO	GIVEN NAMES PQRSTUWXYZ	MORTGAGEES	BOOK	PAGE	AMOUNT	BRIEF DESCRIPTION, LOCATION, ETC. (NOT WARRANTED)
11348	Cox	Cancelled Ollie Farrow R.M.C. 10/22/70							
11348	"	Cancelled +27-86 #34622			Lat BR 94-716				
11348	"	Donnie S. Lankersley R.M.C.			James R. Mansel	1075	527	900.	2.5 acres, S. of ...
11348	"	Cancelled Ollie Farrow R.M.C.	2/8/68	#20990					
11348	"	2/2/68	#20559	Cancelled Ollie Farrow R.M.C.					
11348	"	2/2/68	#20559						
11818	"	5-11-70	#24505						
23-1967	"	Clifford Myrtle		Cancelled Ollie Farrow R.M.C.	Dom. Finance Corp.	1074	193	2+48.	Lot 143, East Tanager St. of Chick. Spgs.
13517	"	Cancelled Donnie S. Lankersley R.M.C.	7-16-82	#1256	C. Douglas Wilson & Co.	1076	1	5,800.	Lot 12, Circle Dr. Subd. 0.50 acres
Nov. 8-1967	"	Cancelled Donnie S. Lankersley R.M.C.	3-14-94	#14333	Fidelity Fed. S. & L.	1076	25	11,350	2 tracts, Butler St. & ...
13964	"	Cancelled Donnie S. Lankersley R.M.C.	1-10-75	#16421	Lat. Bk. 27-807	1076	401	11,100	Lot 2, ...
13-1967	"	Cancelled Donnie S. Lankersley R.M.C.	8-10-89	#35505	Lat. Bk. 114-1741	1076	41	11,000.	Lot 1, ...
14-1967	"	Cancelled Donnie S. Lankersley R.M.C.	5-17-77	#31191	Lat. Bk. 47-...	1076	41	11,000.	Lot 1, ...
15-1967	"	Cancelled Donnie S. Lankersley R.M.C.			Vernon E. Fidelity Fed. Sav. & L.	1078	653	5,100.	Part Lot 6 in Pinesy ... 68-1327
15-1967	"	Cancelled Donnie S. Lankersley R.M.C.			Riley et al U. S. of America				See Tax Statement
15-1967	"	Cancelled Donnie S. Lankersley R.M.C.	4-4-88	#42717	8856107-998	1076	121	2,100.	...
15-1967	"	Cancelled Donnie S. Lankersley R.M.C.	4-4-88	#42717	8856107-998	1076	121	2,100.	...
2114	"	Cancelled Donnie S. Lankersley R.M.C.	5-16-79	#33472	Lat. Bk. 66-496	1076	121	10,000.	Lot 5, ...

DIRECT or MORTGAGOR Index to Real Estate Mortgages — Greenville County, S. C.

To locate names, open at SURNAME INITIAL TAB and refer to Buff Sub-Index sheet for page reference.

KEYS PRINTING CO.

FILE NUMBER DATE OF RECORD	MORTGAGORS FAMILY NAMES	GIVEN NAMES ABCDEFGH	GIVEN NAMES IJKLMNO	GIVEN NAMES PQRSTUWXYZ	MORTGAGEES	BOOK	PAGE	AMOUNT	BRIEF DESCRIPTION, LOCATION, ETC. (NOT WARRANTED)
21328 Feb. 13-1967	COX	7/10/68	# 834	Cancelled Ollie Farnsworth R.M.C.	of Grille, Inc. Fairlane Finance Co.	1083	427	1,500. ⁰⁰	Farmington home Lot 12, Dilray Circle, Statement - 68-2141.
21582 " N, 1968									
22433	"				U. S. of America # 20106 Sat BK 139-1972			00	See UCC - Financing
" 26-1967	"	Cancelled Donnie S. Lankley R.M.C.	9-30-94 # 65866		Commercial Trust Co. Sat BK 156-1144	1084	646	2400.	Lot 53, address...
23817 Feb. 12-1968	"	Cancelled Donnie S. Lankley R.M.C.	5-6-98 # 36194		Sat BK 191-613			10,000	See 2, Chick legs.
29499 May 15-1968	"	REGISTER OF DEEDS	Julia M. + Royce P.		Carrison - Brown Co.	1036	171	14,550	Lot 4, Bridge Rd.
	"		James J. + Ruth J.		HFC Loan Co. Cancelled 11-14-74 # 12367 Sat BK 27-107	1092	364	696	Lot Sumter St.
	"		Donnie S. Lankley R.M.C.						
	"	Cancelled Donnie S. Lankley R.M.C.	4-8-75 Sat BK 29-478					00	
	"	Cancelled Donnie S. Lankley R.M.C.	# 23245					00	
	"	Cancelled Donnie S. Lankley R.M.C.	4-8-75 Sat BK 29-478					00	
	"	Cancelled Donnie S. Lankley R.M.C.	# 23245					00	
	"	Cancelled Donnie S. Lankley R.M.C.	7-2-79 # 146		Sat BK 67-727			00	
	"	Cancelled Donnie S. Lankley R.M.C.	5-14-73 # 32547		Sat BK 16-132			00	
	"	Cancelled Donnie S. Lankley R.M.C.						00	
	"	Cancelled Donnie S. Lankley R.M.C.			Cancelled 6-13-73 # 36068 Sat BK 16-805			00	
	"	Cancelled Donnie S. Lankley R.M.C.						00	
	"	Cancelled Donnie S. Lankley R.M.C.	10/5/72		Sat BK 90-663			00	
	"	Cancelled Donnie S. Lankley R.M.C.	# 10421					00	
	"	Cancelled Donnie S. Lankley R.M.C.	7/18/72		Sat BK 8-636			00	Nickletown Heights
	"	Cancelled Donnie S. Lankley R.M.C.	Mary J.		# 1652 Peoples Natl. Bank	1104	168	2,000	Lot 11, Rebecca Ave.
	"	Cancelled Donnie S. Lankley R.M.C.	5/11/70		# 24503			00	
	"	Cancelled Donnie S. Lankley R.M.C.						00	

DIRECT or MORTGAGOR Index to Real Estate Mortgages — Greenville County, S. C.

To locate names, open at SURNAME INITIAL TAB and refer to Buff Sub-Index sheet for page reference.

FILE NUMBER DATE OF RECORD	MORTGAGORS FAMILY NAMES	GIVEN NAMES ABCDEFGH	GIVEN NAMES IJKLMNO	GIVEN NAMES PQRSTUVWXYZ	MORTGAGEES	BOOK	PAGE	AMOUNT	BRIEF DESCRIPTION, LOCATION, ETC. (NOT WARRANTED)
9357	Cox	By cancelled J. L. R. #15632	11-27-72		Sat Bk 12-103				
		By cancelled J. L. R. #15632	1-25-75	#13760	Sat. Bk. 34-585				
			9-8-76 #6689	Cancelled Donnie S. Lankersley R.M.C.	Sat Bk 41-413				
14781	"	Cancelled Ollie Farnsworth R.M.C.	#19579		2-9-74 #10065 Sat Bk 149-1614			60	
" 13, 1968	"	Donnie S. Lankersley R.M.C.	J. J. Tit		C. Douglas Wilson & Co.	111a	212	18,700	Lot 14, just below lot - Delaware Ave.
	"	Cancelled Donnie S. Lankersley R.M.C.			2-9-74 #10065 Sat Bk 149-1614				
11801	"			Cancelled Donnie S. Lankersley R.M.C.	10-15-74 #9818 Sat. Bk. 26-488				
17632	"				Ruth F. Sterling Finance Co.	1115	421	1272	Lot burner St.
Jan. 27-1969	"	Cancelled Ollie Farnsworth R.M.C.	2/24/70	#18606	Sat Bk 12-189				
		By cancelled J. L. R. #16221	12-11-72						
		Cancelled Donnie S. Lankersley R.M.C.	5-17-83	#30494	Sat Bk. 80-1416				
		Cancelled Ollie Farnsworth R.M.C.	11/29/71	#14949	Sat Bk 4-40				
			12/16/71	#16683	Sat Bk 4-286				
			12/16/71	#16683	Sat Bk 4-289				

DIRECT or MORTGAGOR Index to Real Estate Mortgages — Greenville County, S. C.

REG. U. S. PAT. OFFICE *Chas. McCott* County Indexes Since 1888 An Identifying Trade Mark

Open at Proper Tab according to First Letter or Letters of Name and refer to Buff Sub-Index sheet for page reference.

COTT FAMILY NAME INDEX No. 75 © 1949 Made by The Cott Index Company, Columbus, Ohio Sold By Walker, Evans & Cogswell Co., Charleston, S. C.

FILE NUMBER	DATE OF RECORD	MORTGAGORS FAMILY NAMES	GIVEN NAMES ABCDEFGHIJ	GIVEN NAMES KLMNOPQ	GIVEN NAMES RSTUVWXYZ	MORTGAGEES	BOOK	PAGE	Amount	BRIEF DESCRIPTION, LOCATION, ETC. (Not Warranted)
25822	Apr. 29, 1969	Cox	Louise W.	Cancelled	7-11-80 # 942	Lat BK 71 pg. 79			20	
26005	" 20, 1961		Frances, Donnie S. Tankersley	REMC	7-27-99	CANCELLED	B. P. Edwards # 64002	1124	215	12.80
26512	May 6, 1967	"	Cancelled		REGISTER OF DEEDS	" " " "	1124	211	10.00	Lat. Pine Log Ford Rd. 4
27735	" 10-11-61	"	Ollie Farnsworth	# 10234	Smiley	" " " "	1125	93	10,150	Lat. Pine Log Ford Rd. 4
30629	June 20, 1967	"	Donnie S. Tankersley	REMC	3-14-79 # 5325	Lat BK 67-1829			00	
30806	June 24, 1967	"	Cancelled	3-17-75	# 21403	Lat. Bk. 29-68			00	
3279	Aug. 8, 1969	"	Donnie S. Tankersley	REMC	11-25-75 # 13760	Lat. Bk. 34-585	1127	20	10,000	2.55, Pleasant Valley
3279	Aug 8, 1969	"	Joseph Marion	Cancelled	6-10-86 # 41282	National Home Assoc. Corp. # 41282	1129	421	14,700	Lat 174 Henderson Ave. Hwy 1
5019	" 12-14-69	"	Clara D.	Cancelled	2-16-87 # 33449	Corinne B. George	1133	499	10,000	.34 Acres 'Tract B' white
5692	Apr. 5, 1967	"	D. B. et al	Cancelled	1/31/72	Lat BK 100-319	1133	497	40,000	2.72 Acres 'Tract A'
6291	" 12-14-69	"	Cancelled	3-23-95	# 20697	Lat BK 5-219			00	
9941	Oct. 27, 1969	"	William M. & Willie	Cancelled	2-14-77	Lera # 21433	1136	88	17,100	1.46 Acres, Wood Creek Rd.
11444	Nov. 14, 1969	"	William M. & Willie	Cancelled	8-10-2000	# 63329	1136	477	15,000	1.46 Acres, Valley Bridge Rd.
11450	" 14, 1969	"	REGISTER OF DEEDS	Cancelled	4-17-75	# 24128	1140	813	13,500	Pleasant Valley
14478	Dec 23, 1969	"	Donnie S. Tankersley	REMC	8-1-77	Cancelled	1142	33	8,500	Lat 309, Pranker Ave.
17503	Feb. 9, 1970	"	Charles Robert	Cancelled	11-29-93	# 82529	1142	75	26,750	Edwards Street
		"	Sarah F.	Cancelled	11-29-93	# 82529	1145	45	8.25	Lat Pine Log Ford Rd.
		"	Linda Ann + Robert Lee	Cancelled		Henry Coy, et al	1147	609	3,066	Part of Land of E. L. Coy

DIRECT or MORTGAGOR Index to Real Estate Mortgages - Greenville County, S. C.

REG. U. S. PAT. OFFICE *Chas McCott* County Indexes Since 1888 An Identifying Trade Mark

Open at Proper Tab according to First Letter or Letters of Name and refer to Buff Sub-Index sheet for page reference.

COTT FAMILY NAME INDEX No. 75 © 1949 Made by The Cott Index Company, Columbus, Ohio Sold By Walker, Evans & Cogswell Co., Charleston, S.C.

FILE NUMBER DATE OF RECORD	MORTGAGORS FAMILY NAMES	GIVEN NAMES ABCDEFGHIJ	GIVEN NAMES JKLMNO	GIVEN NAMES PQRSTUVWXYZ	MORTGAGEES	BOOK	PAGE	Amount	BRIEF DESCRIPTION, LOCATION, ETC. (Not Warranted)
17600 Feb 9 1970	<i>Cox</i>	<i>Donald L. & Norma</i>		<i>Donnie S. Tankersley</i> 5-11-70	<i>Green Fed. S. & L. Assn.</i>	1147	678	19,500.	<i>htly.</i> Lot 28, Roscoe Dr. Lawrence
18851 " 26 1970	"	<i>Lloyd E. & Myrtle</i>		<i>Cancelled</i> 10-15-74 #9832	<i>Community Fin. Corp.</i>	1149	85	2592.	Lot 143, E. Decatur St. Rd. + West Ave. near City
19383 Mar 5 1970	"	<i>James Lamar</i>		<i>Patricia J.</i>	<i>Carolina Natl. Mtg. Assn.</i>	1149	433	13,500	Part Lot 1, Cor. Casley Bridge
20386 " 18 1970	"	<i>James L.</i>		<i>Ruth J.</i>	<i>Stirling Fin. Co.</i>	1150	435	3096.	Paris - Piney Park Lots 81 + 82, Orlando Ave.
20824 Mar 24 1970	"	<i>Bobby Lee</i>		<i>Cancelled</i> 9-25-73 #2648	<i>Collateral Investment Co.</i>	1151	13	15,950.	University Circle Lot 11, Blythwood Drive
21557 Mar 1 1970	"	<i>Donnie S. Tankersley</i>							
22771 " 11 1970	"	<i>Cancelled</i> Ollie Jarmon		<i>11/29/71 #17552</i>					
23102 " 11 1970	"	<i>Cancelled</i> Ollie Jarmon		<i>5-28-80 #34310</i>	<i>BK. of Travelers Rest</i>	1159	426	1,200.	#2, Marietta Rd Less 2 Tracts 4-Acres, Saluda Tp., Part Tract
63 July 1 1970	"	<i>Charles R. & Myrna</i>		<i>K. O.</i>	<i>Elizem & Sav. Natl. Bank</i>	897	464		Real Prop. Agreements
5599 " 23 1970	"	<i>Cancelled</i> Donnie S. Tankersley		<i>3-1-76</i>		1175			
16645 " 19 1971	"	<i>Clara B.</i>		<i>Cancelled</i> Donnie S. Tankersley	<i>Peoples Natl. Bank</i>	1178	407	2,500	Cor. White Horse Rd. + Durham St. Lots 20, 21 + part lot 22,
18792 Feb 12 1971	"	<i>Betty R.</i>		<i>Cancelled</i> Donnie S. Tankersley	<i>Universal C.I. Credit</i>	1180	571	6,300	J. Looper Lot 92, Prop. of Eliz.

DIRECT or MORTGAGOR Index to Real Estate Mortgages — Greenville County, S. C.

To locate names, open at SURNAME INITIAL TAB and refer to Buff Sub-Index sheet for page reference.

KEYS PRINTING COMPANY, GREENVILLE, S. C.

()

FILE NUMBER DATE OF RECORD	MORTGAGORS FAMILY NAMES	GIVEN NAMES ABCDEFGH	GIVEN NAMES IJKLMNOP	GIVEN NAMES PQRSTUVWXYZ	MORTGAGEES	BOOK	PAGE	AMOUNT	BRIEF DESCRIPTION, LOCATION, ETC. (NOT WARRANTED)
19028 Feb. 17, 1971	Cox	5/15/72 Grace H.	Cancelled Ollie Farnsworth R.M.C.	# 31019	Sat Bk 7-350 Fidelity Fed. S. & L. Assn.	1181	172	10,000	00 Asaguenna Park, City. Lot 114 Dupont Dr.,
21964 Mar. 22, 1971	"	Cancelled Ollie Farnsworth R.M.C.	12/16/71 James J. & Ruth F.	# 16680	Sat Bk 4-310 Community Finance Corp.	1184	281	3,096	00 Paris-Piney Pk. Lots 81 & 82, Orlando Ave.
22875 Apr. 1, 1971	"	Cancelled Carelyn P.	11-7-77 # 4232	Richard L.	The South Carolina Natl. Bank Deed Bk.	912	24	✓	Real Property Agree.
25366 " 28-1971	"	Cancelled Donnie S. Lankardley R.M.C.	12-16-76 # 16257	William	Loan M. Jones	1188	359	8,920	00 39.46 acres, Pringles Rd.
26405 " 7, 1971	"	Cancelled David G.	8-28-2001	Donnie S. Lankardley R.M.C.	Cancelled Sat Bk 44-311 # 77296 Sat Bk 239-138	1181	573	16,000	00 Lot 52, Lake Harbor
28710 May 28, 1971	"	Cancelled Donnie S. Lankardley R.M.C.	7-10-75 # 828	Richard M.	United States of America	1192	609	16,500	00 Acres, D'ville Part Lot 66, Willis St. Hunters
29695 June 8, 1971	"	J. L. & Jessene	8/22/72	Cancelled R.M.C.	Jim Walter Homes Inc Sat Bk 9-549	1194	91	10,382	40 Glassy Mt. Sp. Lot 20 = 0.2 acre, Butter St.
30134 June 11, 1971	"	Ronald E.	# 5381	Cancelled R.M.C.	Wilton Ogell Corp et al	1198	120	3,600	00 Lots 53 & 64 Zara St. Eastover
790 July 8, 1971	"	Harold R.	Cancelled Donnie S. Lankardley R.M.C.	7-2-74 # 271	Wilton Ogell Corp et al	1198	120	3,600	00 Lots 53 & 64 Zara St. Eastover

MICROFILMED

(OVER)

DIRECT or MORTGAGOR Index to Real Estate Mortgages — Greenville County, S. C.

To locate names, open at SURNAME INITIAL TAB and refer to Buff Sub-Index sheet for page reference.

KEYS PRINTING COMPANY, GREENVILLE, S. C.

FILE NUMBER DATE OF RECORD	MORTGAGORS FAMILY NAMES	GIVEN NAMES ABCDEFGHIJ	GIVEN NAMES JKLMNO	GIVEN NAMES PQRSTUVWXYZ	MORTGAGEES	BOOK	PAGE	AMOUNT	BRIEF DESCRIPTION, LOCATION, ETC. (NOT WARRANTED)
3960 Aug. 6, 1971	Coyle	Clara B.	Donnie S. Tankersley RMC	2-20-79 #23990	Fidelity Federal & Loan	1201	420	14,000 ⁰⁰	House & Lgts. Lot C, White Horse Rd., White
3941 Aug. 6, 1971	"	Clara B.	Donnie S. Tankersley RMC	7-23-74 #2220	E. M. Hanna	1201	505	5,000 ⁰⁰	Lot C White Horse Lgts.
6114 Aug. 21, 1971	"	J. D., et al							1112 pg. 213
651 "	"	Withym W. et al		9-6-83 #7846	DOUGLAS WILSON & COMPANY	1204	301		Assign. for Mtg see R.E.M. book
7156 Sept. 7, 1971	"	Paul S.		9-6-83 #7846	Doyle & Co.	1200	26		2 1114. pg. 211.
7156 Sept. 1, 1971	"	Walter Debra et al			Carolina Natl Mtg. Invest	1209	34		Assign. for Mtg see R.E.M. book
9932 Oct. 5, 1971	"	Virginia L.		3-17-75 #21403		1209	34		Assign. for Mtg see R.E.M. book
9932 " 5, 1971	"	Thomas Frankline		3/8/73 #25278					
15790 Dec 6, 1971	"	James + Ruth		5-8-78 #33160	C.S.J. Credit Corp.	1215	405	7,440 ⁰⁰	lots 81 + 82 Paris Pinery Pk.
15117 " 1, 1971	"	Donnie S. Tankersley RMC		12-18-78 #18437		1210	10	3,150 ⁰⁰	
1541 " 2, 1971	"	Donnie S. Tankersley RMC		12-10-74 #15756		1219	401	3,150 ⁰⁰	
1541 " 2, 1971	"	Donnie S. Tankersley RMC		2-5-92 #74688		1211	11	3,150 ⁰⁰	

DIRECT or MORTGAGOR Index to Real Estate Mortgages - Greenville County, S. C.

(31)

Open at Proper Tab according to First Letter or Letters of Name and refer to Buff Sub-Index sheet for page reference.

KEYS PRINTING CO.

FILE NUMBER DATE OF RECORD	MORTGAGORS FAMILY NAMES	GIVEN NAMES ABCDEFGHIJ	GIVEN NAMES JKLMNO	GIVEN NAMES PQRSTUWXYZ	MORTGAGEES	BOOK	PAGE	AMOUNT	BRIEF DESCRIPTION, LOCATION, ETC. (NOT WARRANTED)
17588 Jan. 14, 1972	Coy	H. R. Cancelled	Donnie S. Tankersley RMC	17-29-81 # 2532	Lat BK 74-1443				
21111 Jan. 11, 1972		Donnie S. Tankersley RMC		7-28-78 # 3030	Lat BK 59-592	1217	591	12,000	Lat 16 Pine Valley Dr. Saluda, S.C.
"	"	Cancelled		7-28-78 # 3030	Lat BK 59-592	1222	1751	10,750	Lat 16 Pine Valley Dr. Saluda, S.C.
22101 Feb. 5, 1972	"	Cancelled		4-22-78	# 31555 Lat BK 190-1348	1222	1751		
25111 Feb. 27, 1972	"	Cancelled		7-23-73 # 2339	Lat BK 17-777	797		22,000	Lat 12, 13, 14, 15, 16, 17, 18, 19, 20, 21, 22, 23, 24, 25, 26, 27, 28, 29, 30, 31, 32, 33, 34, 35, 36, 37, 38, 39, 40, 41, 42, 43, 44, 45, 46, 47, 48, 49, 50, 51, 52, 53, 54, 55, 56, 57, 58, 59, 60, 61, 62, 63, 64, 65, 66, 67, 68, 69, 70, 71, 72, 73, 74, 75, 76, 77, 78, 79, 80, 81, 82, 83, 84, 85, 86, 87, 88, 89, 90, 91, 92, 93, 94, 95, 96, 97, 98, 99, 100
25132 Mar. 27, 1972	"	Cancelled		12-11-72	Lat BK 12-319	1220	634	2,000	1 1/2 Acres Saluda Mts. Rd.
28347 Apr. 19, 1972	"	Cancelled		11-16-76	# 17056 Bank of America Employees Fed. Credit Union	1230	37	5,000	1 Acre Gosnell Mill Rd. Saluda, S.C.
33183 June 5, 1972	"	Cancelled		8-27-79	# 6853 Lat BK 68-128	1236	161	3,500	53/100 Acre, Saluda Sp.
2794 July 28, 1972	"	Cancelled		8-22-84	# 5762 Lat BK 86-1052	1243	41	10,500	Lat E. Lee Rd. See Rem BK 1142 pg. 75. Mod. & Assumpt. Agre. for mtg. Janglenord.
3957 Aug. 9, 1972	"	Cancelled		11-4-93	# 7686 Fidelity Fed. S & L Assn.	1244	321		Lat 110, Sec III, Autumn Dr. Janglenord.
4181 Aug. 10, 1972	"	Cancelled		3-23-71	# 236 et al First Fed. S & L Assn.	1244	390	18,500	Lat 110, Sec III, Autumn Dr. Janglenord.
4292 Aug. 11, 1972	"	Cancelled		3-23-71	# 236 et al Homer Styles	1244	477	4,750	14.9 Acre, Pine Log Ford Rd. D'Neal Sp.
7915 Sept. 14, 1972	"	Cancelled		11-27-72	# 15629 et al Carolene Feunq S & L Assn.	1249	247	12,750	Lat 5, Partruss Lane, Janglenord Mountain Shadyr.
9897 Oct. 2, 1972	"	Cancelled		5-25-79	# 32290 et al Travelers Rest Fed. S & L	1251	514	18,800	Lat 23, Broomfield Dr.

DIRECT or MORTGAGOR Index to Real Estate Mortgages - Greenville County, S. C.

Open at Proper Tab according to First Letter or Letters of Name and refer to Buff Sub-Index sheet for page reference.

KEYS PRINTING CO.

FILE NUMBER DATE OF RECORD	MORTGAGORS FAMILY NAMES	GIVEN NAMES ABCDEFGHIJ	GIVEN NAMES JKLMNO	GIVEN NAMES PQRSTUVWXYZ	MORTGAGEES	BOOK	PAGE	AMOUNT	BRIEF DESCRIPTION. LOCATION. ETC. (NOT WARRANTED)
10352 Oct. 5, 1972 11019	Coy.	Ann M.	9-2-86	Cancelled #13582 S. + Bl. 97-928 Donnie S. Tankersley Fidelity Fed. S + L Assn.	1252	250	29,000 ⁰⁰	Heritage Hills, Sec. III Lot 379, Imperial Dr.	
Oct. 11, 1972 11739	"	Jon E. + Jewell M.	2-2-93 # 7065	Cancelled # 7065 Donnie S. Tankersley Emerson - Summ. Co.	1253	39	2,866 ²⁷	Sec. III. Lot 119, Autumn Jr., Langwood	
Oct. 18, 1972	"	John S. + Joan M. Hal	2-2-93 # 7065	Cancelled # 7065 Donnie S. Tankersley First Fed. S + L Assn.	1254	01	20,000 ⁰⁰	Lot, Buchwood Ct. Holly Springs, Sec. 1.	
13924 Nov. 8, 1972 13473	"	Mary S. + Robert K.	12-2-72 # 7561 S. + Bl. 136-969	Cancelled # 7561 Donnie S. Tankersley S.C. Nat'l BK.	960	94	✓	Real prop. Agree. Fiftham Rd.	
Nov. 3, 1972 13880	"	William M.	9-16-75 # 7148 S. + Bl. 33-95	Cancelled # 7148 Donnie S. Tankersley Fidelity Fed. S + L Assn.	1256	109	9,300 ⁰⁰	Lot, East Butler Rd (Mauldin- Hwy. 11, Charleston.	
Nov. 8, 1972 14995	"	A. E. + Barbara	11-13-79 # 11240 S. + Bl. 68-114	Cancelled # 11240 Donnie S. Tankersley C.E. Robinson Co.	1256	369	10,000 ⁰⁰	Lot 1, Co. U.S. Hwy 276 + S.C.	
Nov. 20, 1972	"	Roger S.	11-13-79 # 11240 S. + Bl. 68-114	Cancelled # 11240 Donnie S. Tankersley United States of America	1257	551	18,500 ⁰⁰	Lot 354, Willowtree Dr. + Jawwood Circle, Westwood Sec 4, Sville, Austin Sp	
15349 Nov. 22, 1972	"	Cecil Edward	5-21-92 # 32160 S. + Bl. 131-1399	Cancelled # 32160 Donnie S. Tankersley L.A. Cochran, Jr.	1258	237	15,050 ⁰⁰	Lot, S.C. Hwy 8, near Pelzer Oaklawn Sp.	
15481 Nov. 27, 1972 16154	"	Edna Gayle + Furman C.	1-4-77 # 17691 7-27-30 # 2556	Cancelled # 17691 Donnie S. Tankersley Fidelity Fed. S + L Assn.	1258	237	22,700 ⁰⁰	Spille Lot 44, Poinsettia, Sec. 1, Rd, near Mauldin	
Dec. 1, 1972 17248	"	William	12-22-75 # 16104	Cancelled # 16104 Donnie S. Tankersley Palmetto S. + S. Assn.	1259	197	20,500 ⁰⁰	1.57 acres, Wilson Ridge	
17506 Dec. 12, 1972	"	Claude L.	2-13-73 # 22918	Cancelled # 22918 Donnie S. Tankersley Fidelity Fed. S + L Assn.	1262	203	2,500 ⁰⁰	Lot 47, New River, Sec. 1	
	"	Claude L.	2-13-73 # 22918	Cancelled # 22918 Donnie S. Tankersley New St. Knight, S. + L.	1263	151	9,985 ⁰⁰	Lot 71, Cascade Ct, Langwood, Sec. III	
	"	Claude L.	2-13-73 # 22918	Cancelled # 22918 Donnie S. Tankersley New St. Knight, S. + L.	1263	151			

~~Cancelled~~
Donnie S. Tankersley
REMC
~~Cancelled~~
Donnie S. Tankersley
REMC

DIRECT or MORTGAGOR Index to Real Estate Mortgages - Greenville County, S. C.

Open at Proper Tab according to First Letter or Letters of Name and refer to Buff Sub-Index sheet for page reference.

KEYS PRINTING CO.

FILE NUMBER DATE OF RECORD	MORTGAGORS FAMILY NAMES	GIVEN NAMES ABCDEFGHIJ	GIVEN NAMES JKLMNO	GIVEN NAMES PQRSTUVWXYZ	MORTGAGEES	BOOK	PAGE	AMOUNT	BRIEF DESCRIPTION, LOCATION, ETC. (NOT WARRANTED)
20604 Jan 22, 1973	Cox	1-4-77 # 17681 cancelled Donnie S. Tankersley remc	Set BK 44-260	Robert Kathleen	Open Fidelity Fed. S+L.	1264	337	22,700	Sville Lot 44 Poinsettia, Sec 1
21536 Jan 31, 1973	"	12-1-77 # 16933 cancelled Donnie S. Tankersley remc	Set BK 53-432	Robert Madrienne	First Fed. St. L. Assn.	1265	316	13,300	Lot 30, Renewal Dr. Renew Subd
22638 Feb 9, 1973	"	12-22-75 cancelled Robert Myrna	# 16104 Set BK 35-203	Donnie S. Tankersley remc	Fidelity Fed. St. L. Assn.	1266	438	62,500	Lot 49, Raven Rd. Huntington Ave., Sec. 2, Chick Spgs. Sp.
23226 Feb 16, 1973	"	7-8-2002 cancelled David L. remc	CANCELLED	Donnie S. Tankersley remc	Green Fed. St. L. Assn.	1267	129	17,500	Lot 70, Fairview Dr. Orchard
23614 Feb 21, 1973	"	8-20-75 Dary Ronald LIEN RELEASED DONNIE S. TANKERSLEY M.C. # 4606	REGISTER OF DEEDS	Donnie S. Tankersley remc	Fidelity Fed. St. L. Assn. Inc.	1267	414	25,175	Lot 9, Emily Lane.
24151 Feb. 27, 1973	"	8-20-75 Marrin E. et al DONNIE S. TANKERSLEY M.C. # 4606	8-20-75	Donnie S. Tankersley remc	Henry C. Harding Builders	1268	215	1,079	Lot 17, Stonewood
25249 Mar 8, 1973	"	2-24-78 # 24956 cancelled Ed Donnie S. Tankersley remc	2-24-78 # 24956	Donnie S. Tankersley remc	Samuel T. Linberger et al	1269	217	22,904	Highland Sp. 46.9 Acres (Part of 3) con. State Hwy 523-116 + the Hwy. 523-115 + Beaver Dam Creek
26154 Mar 19, 1973	"	2-26-76 cancelled Louise Williams Frances S. Donnie S. Tankersley remc	2-26-76	Donnie S. Tankersley remc	B. P. Edwards Verna G. Howard et al	1270	33	1,569	4 Acres Bates Sp. Magnolia Acres, Hunt Sp.
26473 Mar 31, 1973	"	2-26-76 cancelled Georgia Donnie S. Tankersley remc	2-26-76	Donnie S. Tankersley remc	Verna G. Howard et al	1270	323	3,717	Lot 42 Fleetwood Dr. Bk. 1275 page 340 Assignment for Mtg. See R.E.M. (Blakely) Rd. Thong Sp.
25427 Mar. 9, 1973	"	cancelled Robert S. Donnie S. Tankersley remc	4-14-83 # 26713	Donnie S. Tankersley remc	Jack M. Knight assn.	1128	427	18,000	1.198 acres, Reedy Fork Church
29013 Apr. 12, 1973	"	cancelled Johnny Donnie S. Tankersley remc	4-14-83 # 26713	Donnie S. Tankersley remc	Palmetta S. et al N.S.M. America	1272	407	16,000	Travelers Hall. 34. Cat No. Sunny Acres.
29268 Apr. 16, 1973	"	cancelled Mary E. et al Donnie S. Tankersley remc	4-14-83 # 26713	Donnie S. Tankersley remc	William Ray Adkins	1273	82	2,181	Lots 1, 2, + 3, mayflower St. Buena Vista, Blk. A.
29616 Apr. 18, 1973	"	cancelled Marshall et al Donnie S. Tankersley remc	4-14-83 # 26713	Donnie S. Tankersley remc	William Ray Adkins	1273	1	2,181	lots 1, 2, + 3, mayflower St. Buena Vista, Blk. A.
"	"	cancelled Lessie M. et al Donnie S. Tankersley remc	4-14-83 # 26713	Donnie S. Tankersley remc	William Ray Adkins	1273	1	2,181	lots 1, 2, + 3, mayflower St. Buena Vista, Blk. A.

DIRECT or MORTGAGOR Index to Real Estate Mortgages - Greenville County, S. C.

Open at Proper Tab according to First Letter or Letters of Name and refer to Buff Sub-Index sheet for page reference.

KEYS PRINTING CO.

()

FILE NUMBER DATE OF RECORD	MORTGAGORS FAMILY NAMES	GIVEN NAMES ABCDEFGHIH	GIVEN NAMES IJKLMNO	GIVEN NAMES PQRSTUWXYZ	MORTGAGEES	BOOK	PAGE	AMOUNT	BRIEF DESCRIPTION, LOCATION, ETC. (NOT WARRANTED)
29801 Apr. 20, 1973 30656	Car	2-19-85 N. B.	cancelled #24331 S.F. Bk. 88-972 + Trust Co.		First Piedmont Bk.	1273	301	16,000	00 white Horse Rd. 2.72 acres, (Tract A.)
Apr. 30, 1973 "	"	alton	cancelled 16-22-91 #53982 S.F. Bk. 127-203		Sid. Fed. S. + T. Assn.	1273	879	39,500	00 Lot 2, Fairview dr.
"	"	Harothy	cancelled 10-22-91 #53982 S.F. Bk. 127-203		"	1273	879		
33517 May 23, 1973 33513	"	5-23-75 #27392 Mirtle B.	cancelled 6-18-74 #32309 S.F. Bk. 24-54		Mutar Contract Co.	1278	291	2,163	.12 Pinewood Cots. Lot 1 + 1/2 Lot 2 + City Rd.
May 23, 1973 34464	"	CANCELLED Irene E.	cancelled 7-8-98 #55815 S.F. Bk. 194-374 S.F. Assn.		Bank of Greenville	1278	295	1,500	00 inn near Travelers Rest.
May 31, 1973 34927	"	CANCELLED Landrum	cancelled 2-2-99 #9004 S.F. Bk. 203-1588		Travelers Rest Fed.	1279	188	24,000	00 Saluda St. 12.5 acres, River Rd.
June 4, 1973 34793	"	Earl H.	cancelled		Collateral Invest. Co.	1279	489	17,950	00 Terrace, also for prop. Lots 51, 52, + 53, Augusta Book 1056 pg. 177
June 1, 1973 "	"	Julia M. + Royce P.			Cameron. Brown Co.	1276	221		Assign. - See Mtg. see R.E.M. Book 1056 pg. 177
35191 June 6, 1973	"	cancelled Julia + Royce	cancelled 8/5-91 #10398 Perry S.F. Bk. 125-1552 Dist. Comm.			1276	519		Assign. - See Mtg. see R.E.M.
35689 June 11, 1973 35681	"	Catherine + Marion Ruth	cancelled 11-18-77 #15570 S.F. Bk. 53-163		Jaylors Inc + Sewer	1279	746		Notice of Lien T-7-1-112
June 11, 1973 35741	"	Dennie			Corp. of Greenville	1281	131	19,700	73-5886 Smville fixtures - Sierra Court Smville, also for prop. quarter st.
July 3, 1973 202	"	Edmin	cancelled 11-16-87 #23744 S.F. Bk. 103-1125		Consolidated Credit	1281	209	6,300	00 "Revi. ashland terrace" Lot 9, Belle St.
	"	Earl H.			S.C. Nat'l Bank	128	251	20,000	00 Unit 1, ... Book 1279 page 489 Assign. - See Mtg. see R.E.M.
	"				Collateral Investment Company	1276	779		

DIRECT or MORTGAGOR Index to Real Estate Mortgages - Greenville County, S. C.

Open at Proper Tab according to First Letter or Letters of Name and refer to Buff Sub-Index sheet for page reference.

KEYS-PRINTING CO.

FILE NUMBER DATE OF RECORD	MORTGAGORS FAMILY NAMES	GIVEN NAMES ABCDEFGH	GIVEN NAMES IJKLMNO	GIVEN NAMES PQRSTUWXYZ	MORTGAGEES	BOOK PAGE	AMOUNT	BRIEF DESCRIPTION, LOCATION, ETC. (NOT WARRANTED)
1441 July 13, 1973	Carl	Catherine R. + Marion	Gordon J. 6-13-96		C. Douglas Wilson & Co. Lat BK 169-1848	1284 452		R.E.M. Book 1281 page 131 Assignment - see inty see
1811 July 18, 1973	"	Donnie S. Lankford #39222		B. Ronnie	First Fed. S. + L. Assn.	1284 818	18,800	Lat 15, Lounnie Ct. see R.E.M. Book 1269 page 414 Mod. + Assumpt. Agre. - see inty.
1867 July 18, 1973	"	Gary Ronald	4-26-88 X. # 46108 W.		Fidelity Fed. S. + L. Assn. S. + L. BK 107-1597	1284 834		Mod. + Assumpt. Agre. - see inty.
2183 July 20, 1973	"	Donnie S. Lankford #433		James + Patricia	First Fed. S. + L. Assn.	1285 321	9,200	Prof. Jerry Mc Kenzie James Lat 3, Old Hwy #20, see R.E.M. Book 1269 page 414 Mod. + Assumpt. Agre. - see inty.
4570 Aug 13, 1973	"	Gary Ronald	7-6-76 # 433		Fidelity Fed. S. + L. Assn. S. + L. BK 39-763	1287 733		Mod. + Assumpt. Agre. - see inty.
5112 Aug 17, 1973	"	Ronald W. et al	2-6-76 # 433		First Fed. S. + L. S. + L. BK 39-763	1288 244	31,950	Lat 91, Sec II Werner Dr. Cedar Wall.
"	"	Aileen W. et al				1288 244		
5988 Aug 27, 1973	"	Marrin E. et al			Henry C. Harding Bldg. Inc	1289 128		Prign. - see inty. see R.E.M. Book 1268 page 215
"	"	Mary et al	9-10-75		" # 6637 S. + L. BK 32-810	1289 128		
6435 224.27.71	"	Donnie S. Lankford #2928			William F. Watson	1431 431	10,000	Waterford school Lat 1, Warren Hwy 73-09422
6807 Sept. 5, 1973	"	Donnie S. Lankford #2928	7-27-78		Sears, Roebuck and Co.	✓	✓	Fixtures - 302 E. Laine Ave. Taylor, S.C.
7628 Sept. 13, 1973	"	Winston			Southern Bank + Trust	1290 655	7,000	Slater Village, Blk. 10. Lat 2, Lindsburg St. see inty. see R.E.M. Book 972 page 247 Release lien by judgment Roll 97-7391
9377 Oct 2, 1973	"	Benny et al	(W. + A. Winston S. Cap)		Aiken Loan + Security Co. -25.77 #19642 S. + L. BK 48-718	1292 207		
10354 Oct. 12, 1973	"	Donnie S. Lankford #433		Winston	Nellie B. Souler	1292 784	42,600	O'Neal Pl. 41. 8/100 acres, Hwy 253,
10474 Oct. 15, 1973	"	"	"	"	Robert J. Burns	1293 31	14,000	Gracy Meadows Rd. O'Neal Pl. 41- 8/100 acres, Hwy. 253 +
10812 Oct. 18, 1973	"	Carolyn	9-18-85	Carl + Ronald	C.C. Nat'l Mtg. Corp.	1293 309	9,724	Near Five Forks 1. acc. Woodruff Rd.

(21)

DIRECT or MORTGAGOR Index to Real Estate Mortgages - Greenville County, S. C.

Open at Proper Tab according to First Letter or Letters of Name and refer to Buff Sub-Index sheet for page reference.

KEYS PRINTING CO.

FILE NUMBER DATE OF RECORD	MORTGAGORS FAMILY NAMES	GIVEN NAMES ABCDEFGHIJ	GIVEN NAMES JKLMNO	GIVEN NAMES PQRSTUVWXYZ	MORTGAGEES	BOOK	PAGE	AMOUNT	BRIEF DESCRIPTION, LOCATION, ETC. (NOT WARRANTED)
11608 Oct. 26, 1973 12352	Cox	Donnie S. Tankersley Nancy	9-5-86 W.	R.# 9645 St. Bl. 96-1759	U.S. America	1293	335	19,500	Lot 445, Westwood, Mt. Pleasant S.C.
Nov. 5, 1973 12665	"	Calvin & J.C. Jr.	2-17-74	Donnie S. Tankersley #16606	Mr. Rest Fed. S. & L.	1294	607	23,000	Lot 5, Plains Str.
Nov. 8, 1973 13325	"	Charles & Myrna	12-30-75	Donnie S. Tankersley #16606	The C & J Nat'l Bank	1294	795	13,050	Lot 47, Raven Rd. See mtg. see R.E.M. book 1292 pg. 784
Nov. 16, 1973 13325	"			Winston S.	Nellie B. Fowler	988	439		Release 1.11 Acres S.C. Hwy. 253 8th of 7p
Nov. 16, 1973 15567	"				Robert L. Burns	988	439		See mtg. see R.E.M. book 1293 pg. 31 Release 1.11 Acres S.C. Hwy. 253 8th of 7p book 1281 page 131
Dec. 14, 1973 16565	"	Catherine R. & Marion Gordon, Jr.			C. Douglas Wilson & Co.	1297	647		Assignment - See mtg. see R.E.M. See mtg. see R.E.M. book 1279 pg. 489
Dec. 28, 1973 16611	"	Earl H.		12-13-78 # 18010	Collateral Investment Co	1298	657		Assigned to Lib. & Don. Nat'l Bk. 7. S.C.
Dec. 31, 1973 17127	Cox	Herman E.		7-31-86 # 4404	See mtg. see R.E.M. book 1299 pg. 489	1298	753	10,125	Assigned to Lib. & Don. Nat'l Bk. 7. S.C. Holly Hill Plantation Lot 53, Honey Horn Dr.
Jan. 7, 1974 17382	"	Donnie S. Tankersley Dandrum	7-31-86 # 4404	Stal	D.C. Nat'l Bk	991	676		Read prop. Agree.
Jan. 10, 1974 17031	"	Donnie S. Tankersley Kathry C.	7-31-86 # 4404	Stal	" " "	991	676		
Jan. 30, 1974 20413	"	Calvin & J.C. Jr.	5-2-74 # 22873	Donnie S. Tankersley Rene	See mtg. see R.E.M. book 1299 pg. 489	1299	377	24,000	Mt. Pleasant Lot 4, Plains Dr. see R.E.M. book 1773 pg. 20 Subordination of 1.11 Acres S.C. Hwy. 253
Feb. 15, 1974 20991	Cox	Benjamin & James (for Emily L. Cox)		3-23-79 # 27327	Common Home Company Associates Financial of Greenville, Inc.	1300	784	4,920	Benjaminville, S.C. Lot 12, Allen St. See mtg. see R.E.M. book 1035 pg. 105
Feb. 25, 1974 20991	Cox	Elena Rebecca Langford			Winchester Graham Homes	1302	609		Assigned to Winchester Graham, Inc. See mtg. see R.E.M. book 1035 pg. 105
21708 Mar. 4, 1974	"	Azelle Brooks			"	1302	613		Assigned to Local Mortgage Corp.
"	Cox	Donny E. et al	3-1-77	Donnie S. Tankersley R.M.C. # 22997	Common Home Co.	1303	211	32,950	Lot 265, Williams Dr. See mtg. see R.E.M. book 1035 pg. 105
"	"	Leahy M., et al		Donnie S. Tankersley R.M.C. # 22997	"	1303	211		

LIEN RELEASED
DONNIE S. TANKERSLEY
R.M.C. # 22997

DIRECT or MORTGAGOR Index to Real Estate Mortgages - Greenville County, S. C.

(31)

Open at Proper Tab according to First Letter or Letters of Name and refer to Buff Sub-Index sheet for page reference.

KEYS PRINTING CO.

FILE NUMBER DATE OF RECORD	MORTGAGORS FAMILY NAMES	GIVEN NAMES ABCDEFGHIJ	GIVEN NAMES KLMNOP	GIVEN NAMES PQRSTUWXYZ	MORTGAGEES	BOOK	PAGE	AMOUNT	BRIEF DESCRIPTION, LOCATION, ETC. (NOT WARRANTED)
25927 Apr. 16, 1974	Cox	Danny E. et al			Camem. Brown Company	1307	403		Assigned to First Union Nat'l Bk. of N.C. for mty. see REM Book 1203 pg. 217
"	"	Beverly M. et al			"	1307	403		
"	"	Danny E. et al			"	1307	404		
"	"	Beverly M. et al			"	1307	404		
26357 Apr. 19, 1974	Cox	Dannie S. et al	10-5-79	#11595	U.S. of America	1307	663	19,000	Lat 62, Barclay Dr. Sunny Slope, Sec. I.
"	"	Dannie S. et al	10-5-79	#11595	"	1307	663		
27231 Apr. 29, 1974	"	Edith et al			William Bankers Trust	1308	547	1,000	Lakemont
27710 May 2, 1974	"	Ann R. & Jesse J.			Sid. Tel. & L. Assn.	1309	143	12,000	Lat 101 Laurel Dr. For mty. see REM BK. 1292 pg. 784 Release 36.75 Ann S.C. Hwy 253. For mty. see REM BK. 1293 pg. 31 Release 36.75 Ann S.C. Hwy 253
31587 June 1, 1974	"				Nellie B. Fowler	1003	868		
32630 Jun. 20, 1974	"				Agnes G. Burn. et al	1003	868		
"	"				Southern Bk. & Tr.	1314	260	11,793	Lat 2 Blk. "D" Lindberg St. Village of S. Slater & Sons Inc. S. C.
33253 Jun. 27, 1974	"				Ernest Mullinax	1314	921	7,800	Saluda & Highlands exp. 23.6 acc. must cldd lat. 74-07344.
1411 July 15, 1974	"	Alton et al			Sears, Roebuck & Co.				Fixtures - Rt. 5 Fairview
2151 Jul. 22, 1974	"	Bernice et al			Bankers Trust of S.C.	1317	309	18,504	Sec. 1 "Fresh meadow farm" Lat 33 High Valley Blvd. For mty. see REM 1292 pg. 784 - open Release 1.44 Ann Erskine Mead. Bk.
2575 July 26, 1974	"				Nellie B. Fowler	1003	691		

DIRECT or MORTGAGOR Index to Real Estate Mortgages - Greenville County, S. C.

Open at Proper Tab according to First Letter or Letters of Name and refer to Buff Sub-Index sheet for page reference.

FILE NUMBER DATE OF RECORD	MORTGAGORS FAMILY NAMES	GIVEN NAMES ABCDEFGHIJ	GIVEN NAMES JKLMNO	GIVEN NAMES PQRSTUVWXYZ	MORTGAGEES	BOOK PAGE	AMOUNT	BRIEF DESCRIPTION, LOCATION, ETC. (NOT WARRANTED)
2575 July 26, 1974 6149	Cox	Winston Coy Real Estate Co.			Robert L Burns Jr	Sub Bk. 1003 691		O'Neal Tp. - front. su Rembk. 1293 pg. 31 Release 1.44 Acre Grove Meadow Rd.
Sep. 3, 1974 6826	"	Donnie S. Tankersley 3-3-75 #20302			Winston Lola Elizabeth B.	Set Bk 46-674 1321 535	50 39,593	Mud creek Rd. Saluda Sp. 59.458 acs. old Hwy. 414
Oct. 2, 1974 9156	"	Donnie S. Tankersley 9-21-76 #7915			Bank of Trav. Rest	Set Bk 41-720 1324 39	8,500	W.C. Goodwin Prop. Saluda Sp. Pl. Tract 11 N. Saluda River 74-10170
Oct. 8, 1974 9300	"	Donnie S. Tankersley 3-8-76 #22554			Belk Simpson Corp	✓ ✓	✓	fixtures - 2202 Edwards Rd. front su R.E.M. St. 1314 pg. 921
Oct. 9, 1974 9517	"	Winston S. Ernest Mullinax 2-22-79 #24274			Ernest Mullinax	1324 430		Release 4.06 Acre Saluda Sp.
Oct. 11, 1974 11162	Cox	Donnie S. Tankersley Anna Lee B. Remo			William Travellers Rest Fed.	1324 642	22,000	Edwards Rd. near city chick coop. sp. Lot 69 cor. Forestdale Dr. + front su Rembk. 1309 pg. 143
Oct. 30, 1974 12771	Cox	Anna R. & Jesse J Lee 5-13-75			Fidelity Fed. S.H. Assn	1326 553		Mud. + assumption Agreement. Rd. Pinewood Estate
Nov. 19, 1974 13684	Cox	Bobby & Myrtle B. Remo 7-3-90 #32965			William Dennis	1328 1	41,500	Pl. lot 2 also lot 1 county
Dec. 2, 1974	Cox	Donnie S. Tankersley Daniel L. Remo			citizens B + L assn.	1328 688	28,000	Lot 2 R/W State Hwy 14 + Dudson ave. chick coop. Near Greer
Dec. 2, 1974	"	Donnie S. Tankersley 1-4-77 #17680			"	1328 688		
Dec. 2, 1974	"	Donnie S. Tankersley 8-10-93 #53357			"	111 111		
Dec. 12, 1974 14703	Cox	Donnie S. Tankersley John M. + Carl B. Lamar 10-21-77 #12513			Collateral Invest. Co.	1329 457	41,000	Edwards Forest Sth.C. also Cor. Prop. Lot 61 old Indian Trail
Dec. 14, 1974 15632	"	Donnie S. Tankersley James + Patricia 11-12-75 #12623			US of America	1329 617	21,500	Mille Austin Sp. Lot 401 Sec. II Westwood
Dec. 30, 1974	Cox	Calvin M. + J.C., Jr. Remo			Southern Bank + Tr.	1330 507	42,500	Lot 76 Pointe North