

# DIRECT or MORTGAGOR Index to Real Estate Mortgages — Greenville County, S. C.

REG. U. S. PAT. OFFICE *Chas McCott* County Indexes Since 1888 An Identifying Trade Mark

 Open at Proper Tab according to First Letter or Letters of Name and refer to Buff Sub-Index sheet for page reference.

COTT FAMILY NAME INDEX No. 75 © 1949 Made by The Cott Index Company, Columbus, Ohio Sold By Walker, Evans & Cogswell Co., Charleston, S.C.

FILE NUMBER	MORTGAGORS	GIVEN NAMES	GIVEN NAMES	GIVEN NAMES	MORTGAGEES	BOOK	PAGE	Amount	BRIEF DESCRIPTION, LOCATION, ETC.
DATE OF RECORD	FAMILY NAMES	ABCDEFGHIJ	IJKLMNOP	QRSTUVWXYZ					( Not Warranted )
7304 Mar. 25, 50	Edwards	<i>Cancelled</i> <i>Ollie Farmworth</i> <i>R.M.C.</i>	6-22-65	#35862	Fidelity Fed. S. & L. Ass'n.	454	198	00 3,000.	G'ville Tp. Lot 31, Cor. Rogers Ave. & Pine St.
10031 Apr. 22, 50	"		<i>Cancelled</i> <i>Donnie S. Tankersley</i> <i>R.M.C.</i>	4-20-77 #28051	Pelzer-Williamston Bank	458	198	16 306.	Lot Oaklawn Tp.
14936 June 19, 50	"	Gordon H.		<i>Cancelled</i> <i>Donnie S. Tankersley</i> <i>R.M.C.</i>	3-18-75 #21497			00	Also Personal Prop.
14956 June 19, 50	"	G. Belton	#3974	<i>Cancelled</i> <i>Ollie Farmworth</i> <i>R.M.C.</i>	Aiken Loan & Security Co.	465	41	9,000.	Lot 11, Collinson Rd. Sylvan Hills
16254 July 6, 50	"	<i>Cancelled</i> <i>Ollie Farmworth</i> <i>R.M.C.</i>	#13813	12-6/68	C. Douglas Wilson & Co.	465	29	9,000.	Sec. 5, Est. Highlands also Pers. Prop. Lot 7, Blk. L. Claremore Ave.
16560 July 11, 50	"	<i>Cancelled</i> <i>Ollie Farmworth</i> <i>R.M.C.</i>	#20402	3/18/70	C. A. Parsons	466	325	7,000.	Lot Main St. Ft. Inn.
17507 July 21, 50	"	<i>Cancelled</i> <i>Ollie Farmworth</i> <i>R.M.C.</i>	11-1-65	#13344	Fidelity Fed. S. & L. Ass'n.	467	23	5,500.	Lot 19, Link St. Chick Spgs. Tp.
19932 Aug. 16, 50	"	<i>Cancelled</i> <i>Ollie Farmworth</i> <i>R.M.C.</i>	James H.	6/24/70	General Mortgage Co.	469	185	2,450.	Piedmont Village Lot 96, Sec. 3, Spring St.
2394 Jan. 30, 51	"	<i>Cancelled</i> <i>Ollie Farmworth</i> <i>R.M.C.</i>	#28335	Zoa D.	" " "	472 474	119	2,800.	Piedmont Village Lot 40, Sec. 4, Liberty St.
24386 Oct. 24, 51	"	<i>Cancelled</i> <i>Ollie Farmworth</i> <i>R.M.C.</i>	4-6-66	#28750 Watson	Fidelity Fed. S. & L. Ass'n.	489	440	8,000.	Springs Tp. Lots 58 & 64 Watson Rd. Chick
27600 Dec. 4, 51	"	<i>Cancelled</i> <i>Donnie S. Tankersley</i> <i>R.M.C.</i>	10-5-79	#11618	General Mortgage Co.	513	283	2,750.	Village, Greer, S. C. Lot 58, Robinson St. Greer Mill
13831 June 20, 52	"	<i>Cancelled</i> <i>Donnie S. Tankersley</i> <i>R.M.C.</i>	10-20-74	#10842	Shenandoah Life Ins. Co. Inc.	516	543	6,500.	Lot 1, Lee Rd.
24052 Oct. 29, 52	"	<i>Cancelled</i> <i>Ollie Farmworth</i> <i>R.M.C.</i>	7/25/72	#23111	Fidelity Fed. S. & L. Ass'n.	533	1	11,500.	Cleveland Forest Lot 49, & Part Lot 48 Fernwood Lane
7600 Apr. 3, 53	"	<i>Cancelled</i> <i>Ollie Farmworth</i> <i>R.M.C.</i>	12-21-66	#15217	First Fed. S. & L. Ass'n.	544	146	4,900.	Lot 9, Walnut Lane Bates Tp.
11145 May 16, 53	"	Leroy	11-8-65	#14050	" " " "	558	305	2,925.	Village S'ville Lot 29 "B" st Woodside Mills
14470 June 27, 53	"	<i>Cancelled</i> <i>Donnie S. Tankersley</i> <i>R.M.C.</i>	4-3-74	#24655	First Fed. S. & L. Ass'n.	563	23	4,000.	2 Tract O'Neal Tp.
				R. R.	W. E. Gray	566	483	5,000.	Lot Main St. Ft. Inn, Fairview Tp.

# DIRECT or MORTGAGOR Index to Real Estate Mortgages — Greenville County, S. C.

REG. U. S. PAT. OFFICE *Chas McCatt* County Indexes Since 1888 An Identifying Trade Mark

Open at Proper Tab according to First Letter or Letters of Name and refer to Buff Sub-Index sheet for page reference.

COTT FAMILY NAME INDEX No. 75 © 1949  
Made by The Cott Index Company, Columbus, Ohio  
Sold By Walker, Evans & Cogswell Co., Charleston, S.C.

FILE NUMBER	MORTGAGORS FAMILY NAMES	GIVEN NAMES ABCDEFGHIJ	GIVEN NAMES JKLMNO	GIVEN NAMES PQRSTUVWXYZ	MORTGAGEES	BOOK	PAGE	Amount	BRIEF DESCRIPTION, LOCATION, ETC. ( Not Warranted )
14661 June 30, 53	Edwards	<i>Cancelled</i> <i>Allie Farrington</i> <i>RIM.C.</i>	8/13/70 Louise B. &	# 3643. William R.	C. J. McKinney	567	35	2,000. <sup>00</sup>	Lot Service Dr. Butler Tp.
251 Jan. 5, 54	"			et al Robert C.-T.	C. Douglas Wilson & Co.	582	511)	8,050. <sup>00</sup>	Pleasant Valley, City Lot 195 & Part Lot 194 Potomac Ave.
"	"			Ruby J. et al	" " " "	582	511)		" " " " "
1315 Jan. 19, 54	"	3/19/70 Harry	# 20479	<i>Cancelled</i> <i>Allie Farrington</i> <i>RIM.C.</i>	W. E. Gray	584	80	1,500. <sup>00</sup>	Lot S. Weston St. Ft. Inn
7351 Apr. 2, 54	"	<i>Cancelled</i> <i>Allie Farrington</i> <i>RIM.C.</i>	9-1-65	# 7044	C. Douglas Wilson & Co.	591	259	7,600. <sup>00</sup>	Lot 18 Neal Circle North Acres Subd.
9187 Apr. 24, 54	"		John H. et al		Donald B. Ware	593	461)	1,231. <sup>63</sup>	Lot 20, Waters Ave. Pickwick Hgts.
"	"		Kathleen I. et al		" " "	593	461)		" " " " "
14424 June 29, 54	"		John C.		General Mortgage Co.	600	351	12,000. <sup>00</sup>	East Ave. & Stone Ave. By-Pass Lots 1, 2, 3 & 5 Strip off lot 4 Cor. Part
21162 Sept. 18, 54	"	<i>Cancelled</i> <i>Allie Farrington</i> <i>RIM.C.</i>	8-3-65	# 3920	" " "	600	351	12,000. <sup>00</sup>	off Lot 4, Cor. <sup>pass also Pers. Prop.</sup> E. Ave. & Stone Ave. By-Pass Re-indeded Lots 1, 2, 3 & 5 ft. strip off
22258 Sept. 30, 54	<i>Cancelled</i> <i>Donnie S. Lankford</i> <i>RIM.C.</i>	3-16-67	James W.	<i>Cancelled</i> <i>Donnie S. Lankford</i> <i>RIM.C.</i>	P. W. Hunter	611	293	3,000. <sup>00</sup>	Nannie C. Fowler, Austin Tp. Part Tract 3, Map. 2, Prop.
29865 Dec. 30, 54	"		Donna Hunt &	10-3-79 # 11290	General Mortgage Co.	622	287	7,650. <sup>00</sup>	Lot Keith Dr. Maple Hgts.
654 Jan. 8, 55	"	<i>Cancelled</i> <i>Allie Farrington</i> <i>RIM.C.</i>	10/6/66	# 9261	Julius D. Green, et al	620	351	2,681. <sup>00</sup>	1.32 Acres Butler Tp.
1691 Jan. 19, 55	"		Mary F. &	W. A.	Fidelity Fed. S. & L. Ass'n.	623	522	14,000. <sup>00</sup>	Trav. Rest Bates, Tp. .40 of an acre Farmview Dr. near
6006 Mar. 8, 55	"	<i>Cancelled</i> <i>Allie Farrington</i> <i>RIM.C.</i>		6/17/70 # 27820	Palmetto Bank	629	349	30,000. <sup>00</sup>	Lot Weston St. Ft. Inn Fairview Tp.
9836 Apr. 18, 55	"	<i>Cancelled</i> <i>Donnie S. Lankford</i> <i>RIM.C.</i>	5-7-75	# 25858	Shenandoah Life Ins. Co. Inc.	634	427	7,000. <sup>00</sup>	Paris Mt. Tp. Lots 5 & 6 Berea & Powell Rds.
14647 June 7, 55	"	<i>Cancelled</i> <i>Donnie S. Lankford</i> <i>RIM.C.</i>	4-20-77	# 28051	Pelzer-Williamston Bank	640	515	325. <sup>00</sup>	Lot G'ville Pelzer Rd. Oaklawn Tp.

# DIRECT or MORTGAGOR Index to Real Estate Mortgages — Greenville County, S. C.

REG. U. S. PAT. OFFICE *Chas McCott* County Indexes Since 1888 An Identifying Trade Mark


Open at Proper Tab according to First Letter or Letters of Name and refer to Buff Sub-Index sheet for page reference.

COTT FAMILY NAME INDEX No. 75 © 1949  
Made by The Cott Index Company, Columbus, Ohio  
Sold By Walker, Evans & Cogswell Co., Charleston, S.C.

FILE NUMBER	MORTGAGORS FAMILY NAMES	GIVEN NAMES ABCDEFGHIJ	GIVEN NAMES JKLMNO	GIVEN NAMES PQRSTUVWXYZ	MORTGAGEES	BOOK	PAGE	Amount	BRIEF DESCRIPTION, LOCATION, ETC. ( Not Warranted )
DATE OF RECORD									
27670 Oct. 24, 55	Edwards	<i>Cancelled</i> Ollie Farnsworth R.M.C.	2-8-65 Jenny Mae H.	#22391	General Mortgage Co.	656	303	00 7,250.	City Lot 91, DuPont Dr. Isaqueena Park
27885 Oct. 26, 55	"	<i>Cancelled</i> Ollie Farnsworth R.M.C.	2-14-67 James P.	#19578	" " "	656	491	00 9,300.	Burgess St., Greer Part Lots 132 & 133 Lancaster Ave. &
32355 Dec. 15, 55	"	9/25/68 Effie Pearl	<i>Cancelled</i> Ollie Farnsworth R.M.C.	#7566	Emmie Lou Swedenberg	661	475	00 8,370.	Northwood Lot 6, Gallivan Ave. (Boxwood Rd.)
6972 Mar. 16, 56	"	9-20-96 G. J. et al	#66591	<i>Cancelled</i> Dannie S. Indersley R.M.C.	Lot BK 173-109 Fidelity Fed. S. & L. Ass'n.	671	480	00 4,900.	11.9 Acres less 1.9 Acre Hwy. 253 Bates Tp.
" " 56	"	9-20-96 Doris, et al	#66591	<i>Cancelled</i> Dannie S. Indersley R.M.C.	Lot BK 173-109 " " "	671	480	00	" " " " "
8997 Apr. 7, 56	"	<i>Cancelled</i> Dannie S. Indersley R.M.C.	10-23-75 John Milton	#10865	Lot BK-34-3 First Fed. S. & L. Ass'n.	674	107	00 9,900.	Lot 108 Garren St. Oak Crest, Sec. 2
18014 July 16, 56	"	<i>Cancelled</i> Ollie Farnsworth R.M.C.	3-12-93 Roy B.	#15389	Sat BK 139-765 Fidelity Fed. S. & L. Ass'n.	684	450	00 3,500.	1/2 Acre Chick Springs Tp.
24705 Oct. 1, 56	"	<i>Cancelled</i> Ollie Farnsworth R.M.C.	(Perry Welton, Jr.) Perry W., Jr.	12-11-67 #16346	C. Douglas Wilson & Co.	692	455	00 11,450.	Lot 76 Bidwell St. Pine Brook
28113 Nov. 9, 56	"	<i>Cancelled</i> Ollie Farnsworth R.M.C.	#26182 Roy	4/28/67	Ansel Alewine, et al	697	10	65 262.	1/2 Acre Chick Springs Tp.
1955 Jan. 24, 57	"	<i>Cancelled</i> Ollie Farnsworth R.M.C.	#12300 Floyd	11-23-70	Home B. & L. Ass'n. Easley	703	188	44 3,314.	Lot Less Parts sold off Saluds Tp.
1955 Jan. 24, 57	"	<i>Cancelled</i> Ollie Farnsworth R.M.C.	7-18-65 Floyd	#2204	Home B. & L. Ass'n. Easley	703	186	33 13,281.	Paris Mt. Tp. 34.25 Acres Old Buncombe Rd.
3251 Feb. 10, 58	"	<i>Cancelled</i> Ollie Farnsworth R.M.C.	3-29-66 Bonnie Esley et al	#27900	Leslie & Shw, Inc.	737	453	00 1,589.	Valley Lot 150 Prosperity Ave. Pleasant
"	"	<i>Cancelled</i> Ollie Farnsworth R.M.C.	3-29-66 Lois V. Staton, et al	#27900	" " "	737	453	00	" " " "
3963 Feb. 18, 58	"	6/19/72 C. L. &	#33632 Juanita	<i>Cancelled</i> Ollie Farnsworth R.M.C.	Sat BK 8-65 First Fed. S. & L. Ass'n.	738	328	00 9,000.	Meadows, Paris Mt. Tp. Lot 25, Mauldin Circle Mauldin
6859 Mar. 24, 58	"	<i>Cancelled</i> Ollie Farnsworth R.M.C.	#5807 Luther	9-26-68	First National Bank of Greer	741	411	00 650.	6.55 Acres O'Neal Tp.
711 July 3, 58	"	<i>Cancelled</i> Dannie S. Indersley R.M.C.	4-17-78 Glendon Floyd	#30646	Sat BK 56-783 Shenandoah Life Ins. Co.	751	389	00 15,000.	Muse St. Chick Springs Tp. Lot 3, Cor. J. Waymon Smith Rd. &

# DIRECT or MORTGAGOR Index to Real Estate Mortgages — Greenville County, S. C.

REG. U. S. PAT. OFFICE *Chas. McCott* County Indexes Since 1888 An Identifying Trade Mark

 Open at Proper Tab according to First Letter or Letters of Name and refer to Buff Sub-Index sheet for page reference.

COTT FAMILY NAME INDEX No. 75 © 1949  
Made by The Cott Index Company, Columbus, Ohio  
Sold By Walker, Evans & Cogswell Co., Charleston, S.C.

FILE NUMBER	MORTGAGORS FAMILY NAMES	GIVEN NAMES ABCDEFGHIJ	GIVEN NAMES JKLMNO	GIVEN NAMES PQRSTUVWXYZ	MORTGAGEES	BOOK	PAGE	Amount	BRIEF DESCRIPTION, LOCATION, ETC. ( Not Warranted )
2679 July 28, 58	Edwards	<i>Cancelled</i> Charles G.	2-24-66	#24637	C. Douglas Wilson & Co.	754	23	8,200.	Circle Lot 1, East Hillcrest Dr. Hillcrest
4134 Aug. 13, 58	"	<i>Cancelled</i> James H.	7/16/50	#1209	Shenandoah Life Ins. Co.	755	341	8,000.	Camilla Park Lot 108 Cole Rd. Plat 4,
6168 Sept. 4, 58	"	<i>Cancelled</i> Nell Miller	1/9/69	#16262	Fidelity Fed. S. & L. Ass'n.	758	99	10,000.	Terrace Lot 44, Sherwood St. Cleveland
6168 Sept. 4, 58	"	<i>Cancelled</i> Kathryn Nelle Miller	1-4-82	#15309 Sat 13K. 76-83	" " " "	758	102	33,000.	Parkins Mill Rd. Lot 35 & 54 Cleveland St. &
10272 Oct. 20, 58	"	Annie	7-15-66	<i>Cancelled</i> #1709	Fidelity Fed. S. & L. Ass'n.	763	77	6,000.	Lot 27, Crestmore Dr. Grand View
11787 Nov. 5, 58	"	<i>Cancelled</i> Albert	10-26-65	#12800	C. Douglas Wilson & Co.	764	505	11,500.	Lot 20, P. L. Bruce Prop.
17732 Jan. 14, 59	"	<i>Cancelled</i> Homer	3-11-66	#26234	Woodruff Fed. S. & L. Ass'n.	772	40	7,000.	Greer, Chick Springs Tp. Lot 19 W. Dennis Smith Prop. near
18061 Jan. 16, 59	"	Azlee H. & John D.	7/10/68	#856	Peoples National Bank, Tr.	772	216	3,000.	Lot Old Little Texas Rd. Bates Tp.
18318 Jan. 19, 59	"	<i>Cancelled</i>	8-30-65	#6760	C. Douglas Wilson & Co.	772	407	9,450.	Lot 27, Bayne Dr. View Point Place
18557 Jan. 22, 59	"	Barbara H. & Wayne M.	<i>Cancelled</i> 10-27-65	6-27-79 #38565 Sat BK 67-685	Fidelity Fed. S. & L. Ass'n.	773	120	12,500.	Lot 6, Cedar Lane Rd. Paris Mt. Tp.
28477 Apr. 30, 59	"	Grady D. & Judge M.	<i>Cancelled</i>	#12907	J. A. Edwards Ex. et al	784	479	2,700.	Springs Tp. Lot 1, Poplar Dr. Greer, Chick
28960 May 4, 59	"	Edith T., et al			Greer Fed. S. & L. Ass'n.	785	110	1,400.	Greer Lot 28, Memorial Dr. Morrow Park
34526 June 23, 59	"	<i>Cancelled</i> Alexander	12-16-65	#17842	Travelers Rest Fed. S. & L. Ass'n.	793	336	10,000.	15.6 Acres, Bates Tp.
61 June 26, 59	"	B. T. & Pauline	5-26-67	#28822	Fidelity Fed. S. & L. Ass'n.	793	615	6,500.	Lot 48 Woodbine Rd. Northwood Subd.
167 June 27, 59	"	B. T. & Pauline	<i>Cancelled</i> 5-30-67		J. R. Lipscomb, et al	794	21	2,000.	Lot 48, Woodbine Rd. Northwood Subd.
1712 July 13, 59	"	<i>Cancelled</i> Joseph C.	8-2-65	#3752	Ralph Styles, et al	795	382	3,284.	Hughes Hgts. Lot 16 Blk. C. West Parker Rd.

# DIRECT or MORTGAGOR Index to Real Estate Mortgages — Greenville County, S. C.

45

REG. U. S. PAT. OFFICE *Chas McCott* County Indexes Since 1888 An Identifying Trade Mark


Open at Proper Tab according to First Letter or Letters of Name and refer to Buff Sub-Index sheet for page reference.

COTT FAMILY NAME INDEX No. 75 © 1949  
Made by The Cott Index Company, Columbus, Ohio  
Sold By Walker, Evans & Cogswell Co., Charleston, S.C.

FILE NUMBER	MORTGAGORS FAMILY NAMES	GIVEN NAMES ABCDEFGHIJ	GIVEN NAMES JKLMNO	GIVEN NAMES PQRSTUVWXYZ	MORTGAGEES	BOOK	PAGE	Amount	BRIEF DESCRIPTION, LOCATION, ETC. ( Not Warranted )
1863 July 14, 59	Edwards	<del>Cancelled</del> Ollie Farnsworth R.M.C.	5-4-66	5-4-66	First Fed. S. & L. Ass'n.	795	465)	11,000.	Springs Tp. Lot 26, Forestdale Dr. Chick
"	"	<del>Cancelled</del> Ollie Farnsworth R.M.C.		#31561 5-4-66	" " " "	795	465)		" " " "
2704 July 22, 59	"	Eunice P.	2-12-79	#23358	Nationwide Life Ins. Set BK 64-363	796	403)	20,000.	Part Lots 15 & 14 Country Club Dr. (formerly Park Dr.) Park Hgts. Part Lots 11, 12, 15, & 16 Prop. L.A. Mills
10651 Oct. 6, 59	"	David J., Jr.		6-20-73	General Mortgage Co. Set BK 17-58	805	27)	15,200.	Forest Est. Lot 5, East Belvedere Rd. South
"	"	Carol S., et al		6-20-73	" " "	805	27)		" " " "
11697 Oct. 16, 59	"	<del>Cancelled</del> Ollie Farnsworth R.M.C.	4/28/67	#26181	Roy B. et al S. C. National Bank	806	58)	68	Church 1/2 Acre near St. Mark Methodist
"	"	<del>Cancelled</del> Ollie Farnsworth R.M.C.	4/28/67	#26181	Ruby L. et al " " "	806	58)		" " " "
16346 Dec. 3, 59	"	Frank B. &	12/1/71	#15314	Cancelled Ollie Farnsworth R.M.C. S. C. National Bank, Ex. Tr.	810	137	8,250.	Lot 10 Lavinia Ave.
17579 Dec. 16, 59	"	<del>Cancelled</del> Ollie Farnsworth R.M.C.		9/7/67	Waites T. N. L. Langston	811	371	400.	5 Acres Chick Springs Tp.
22399 Feb. 9, 60	"	A. H. &		Cancelled Ollie Farnsworth R.M.C. #7209	Cancelled Ollie Farnsworth R.M.C. #8053 Set BK 51-261	816	106	7,000.	Rest, Bates Tp. Part Lot 4, Hart St. near Trav.
22326 Feb. 9, 60	"	Hazel C.	2/13/68	Cancelled Ollie Farnsworth R.M.C. #21351	W. H. Campbell	816	93	2,450.	O'Neal Tp. 9,7 Acres O'Neal-Highlands Rd.
22765 Feb. 12, 60	"	Dora M. &	10/25/68	Cancelled Ollie Farnsworth R.M.C. #10225	Trav. Rest Fed. S. & L. Ass'n.	816	250	11,200.	Buncombe Rd. 37 Acres U. S. Hwy. No. 25
23195 Feb. 18, 60	"	<del>Cancelled</del> Ollie Farnsworth R.M.C.	8/9/68	#3425	Woodruff Fed. S. & L. Ass'n.	816	505	8,500.	O'Neal Tp. Lot 12, Haven Dr. Valleyhaven
29181 Apr. 25, 60	"	<del>Cancelled</del> Ollie Farnsworth R.M.C.		#5807	Luther	822	321	720.	6.55 Acres O'Neal Tp.
34344 June 14, 60	"			9-6-68	Thomas, Jr.	827	253	2,926.	3 Acres

# DIRECT or MORTGAGOR Index to Real Estate Mortgages — Greenville County, S. C.

REG. U. S. PAT. OFFICE *Chas McCott* County Indexes Since 1888 An Identifying Trade Mark

 Open at Proper Tab according to First Letter or Letters of Name and refer to Buff Sub-Index sheet for page reference.

COTT FAMILY NAME INDEX No. 75 © 1949  
Made by The Cott Index Company, Columbus, Ohio  
Sold By Walker, Evans & Cogswell Co., Charleston, S.C.

FILE NUMBER	MORTGAGORS	GIVEN NAMES	GIVEN NAMES	GIVEN NAMES	MORTGAGEES	BOOK	PAGE	Amount	BRIEF DESCRIPTION, LOCATION, ETC.
DATE OF RECORD	FAMILY NAMES	ABCDEFGHIJ	IJKLMNOP	QRSTUVWXYZ					( Not Warranted )
2826	Edwards		Morton T.		The S. C. National Bank, Tr.	831	266	12,000.	Lot South Plaza-Lewis Village
July 26,60	"				Sat. Bk 1-425	833		00	Homestead Acres
4481	"	7/26/71			Cancelled			00	Lot 7, Ikes Rd. & Homestead Dr.
Aug. 12,60	"	Elsie S.	#2595		Carolina Fed. S. & L. Ass'n.	838	61	6,650.	James M. Edwards
12923	"	Cancelled	8/23/67	#5800	Shell Oil Co.	842	59	21,000.	Part Lots 2 & 3 U. S. Hwy. 29 Prop.
Nov. 15,60	"	<i>Allice Farmworth R.M.C.</i>	Mildred S. & William M.		Shell Oil Co.	842	59	21,000.	Part Lots 2 & 3 U. S. Hwy. 29 Prop.
15507	"				2-10-75 #18636 Sat. Bk. 28-420	845	53	7,000.	Saluda Tp.
Dec. 16,60	"	Floyd J.			Trav. Rest Fed. S. & L. Ass'n.	845	53	7,000.	10.55 Acres, Talley Bridge Rd.
19632	"	10-20-76			Sat Bk 42-535	849	159	6,000.	Lot 108 & part lot 107
Feb. 7, 61	"		Doris & G. J.		Carolina Fed. S. & L. Ass'n.	849	159	6,000.	Haviland Ave. Glenn Grove Park
19895	"	Cancelled	4-20-77	#280510	Sat Bk #7-91			06	
Feb. 10,61	"	<i>Donnie S. Lankersley R.M.C.</i>		Tom	The Pelzer-Williamston Bank	849	374	691.	Lot Pelzer-Greenville Rd. Oaklawn Tp.
21996	"				8-7-78 #4173 Sat Bk 59-829			00	Austin Tp.
Mar. 7,61	"		Donna H. & Donna S. Lankersley		First Fed. S. & L. Ass'n.	851	387	13,000.	Lot 16, Greenbrier Dr. Greenbrier,
25032	"	Cancelled	3-11-66	#26234	Woodruff Fed. S. & L. Ass'n.	854	413	500.	Greer, Chick Springs Tp.
Apr. 11,61	"	<i>Allice Farmworth R.M.C.</i>			Woodruff Fed. S. & L. Ass'n.	854	413	500.	Lot 19, W. Dennis Smith Prop. near
28054	"				Canal Insurance Co.	857	407	13,500.	Lot 4, Bennett St.
May 13,61	"	#28049	John H.		Canal Insurance Co.	857	407	13,500.	Lot 4, Bennett St.
28817	"	7/27/67			Woodruff Fed. S. & L. Ass'n.	858	231	11,000.	Lot 1, Few's Chapel Rd. Highland Tp.
May 22,61	"	Hazel C.		#3103	Woodruff Fed. S. & L. Ass'n.	858	231	11,000.	Lot 1, Few's Chapel Rd. Highland Tp.
30306	"	Cancelled	#7776	9-27-65	Trav. Rest Fed. S. & L. Ass'n.	859	575	5,300.	Lot Jones Gap Rd. Cleveland Tp.
June 7, 61	"	<i>Allice Farmworth R.M.C.</i>	Marshall W., et al		Trav. Rest Fed. S. & L. Ass'n.	859	575	5,300.	Lot Jones Gap Rd. Cleveland Tp.
1156	"	4/11/72			Sat Bk 6-476			00	
July 8, 61	"	Ansel E.		#27421	First Fed. S. & L. Ass'n.	862	369	4,200.	2.5 Acres, Earle Dr.
1155	"	5/8/70			Daisy C. Roper Page	862	365	3,800.	2.5 Acres Earle Dr.
July 8,61	"	Ansel E.		#24376	Daisy C. Roper Page	862	365	3,800.	2.5 Acres Earle Dr.
3703	"	Cancelled	#2-8-65	#17069	Fidelity Fed. S. & L. Ass'n.	865	234	2,500.	Sptbg. Hwy. Chick Springs Tp.
Aug. 7,61	"	<i>Allice Farmworth R.M.C.</i>	Jennie M.		Fidelity Fed. S. & L. Ass'n.	865	234	2,500.	Lot 14 & Part Lot 13, Old G'ville
3753	"				First Fed. S. & L. Ass'n.	865	267	8,000.	Lot 65, Washington Ave. Grand View
Aug. 8,61	"	#8964	J. Annie		First Fed. S. & L. Ass'n.	865	267	8,000.	Lot 65, Washington Ave. Grand View
5848	"	3-6-67		#21220	Lena C. Sherbert	867	349	2,300.	37 Acres, Bates Tp.
Aug. 31,61	"	Dora M. &	Jack P.		Lena C. Sherbert	867	349	2,300.	37 Acres, Bates Tp.



# DIRECT or MORTGAGOR Index to Real Estate Mortgages — Greenville County, S. C.

REG. U. S. PAT. OFFICE *Chas. McCatt* County Indexes Since 1888 An Identifying Trade Mark


Open at Proper Tab according to First Letter or Letters of Name and refer to Buff Sub-Index sheet for page reference.

COTT FAMILY NAME INDEX No. 75 © 1949  
Made by The Cott Index Company, Columbus, Ohio  
Sold By Walker, Evans & Cogswell Co., Charleston, S.C.

FILE NUMBER	MORTGAGORS	GIVEN NAMES	GIVEN NAMES	GIVEN NAMES	MORTGAGEES	BOOK	PAGE	Amount	BRIEF DESCRIPTION, LOCATION, ETC. ( Not Warranted )
DATE OF RECORD	FAMILY NAMES	ABCDEFGHIJ	IJKLMNOP	QRSTUVWXYZ					
7171					Cancelled 6-30-75 # 31008 Sat. Bk. 31-348			00	
Sept. 16, 61	Edwards		Otis B.	Donnie S. Lankersley	Ft. Inn Fed. S. & L. Ass'n.	868	581	5,500.	5.8 Acres Old Hundred Rd. Grove Tp.
8815			Cancelled	4-1-75 # 22599	Sat. Bk. 29-332				
Oct. 4, 61	"		Donnie S. Lankersley	W. P.	Taylor's Lumber Co., Inc.	870	425	4,092	Lot Ebenezer Rd. Highland Tp.
9204			Cancelled					00	Mills Village
Oct. 9, 61	"	G. B.	Ollie Farmworth	# 2508	Fidelity Fed. S. & L. Ass'n.	871	42	1,800.	Lot 77, Fourth St. Sec. 6, Judson
11853			Cancelled	4-16-76	# 26668 Sat. Bk. 37-838			00	School, Dr. Highland Tp.
Nov. 7, 61	"		Maggie R.	Donnie S. Lankersley	Greer Fed. S. & L. Ass'n.	873	467	4,200.	Lots 1 & 2 Camp Creek Rd. Lenoah
13933			Cancelled	7-26-73 # 26338	Sat. Bk. 17-837			00	Stone Est.
Dec. 1, 61	"		John H.	Donnie S. Lankersley	J. Douglas Wilson & Co.	875	477	10,400.	Lots 6, 7, 8 & 9 Blk. D. Druid St.
14437			Cancelled	10-15-79 # 12572	Sat. Bk. 68-1289			00	Ft. Inn
Dec. 7, 61	"	Faye G.	Donnie S. Lankersley		Herbert C. Wood	876	221	2,700.	Lot 21, Garrett St. Woodfield Hgts.
18041			Cancelled					00	Bleachery
Jan. 20, 62	"	Horace S.	# 12170	Ollie Farmworth	First Fed. S. & L. Ass'n.	879	527	3,000.	Lot 47 Hilltop Ave. near Union
22210			Cancelled	12/15/67 # 15801				00	
Mar. 9, 62	"	Evelyn B. &	Jennings	Ollie Farmworth	Trav. Rest Fed. S. & L. Ass'n.	884	28	3,000.	Part Lots 1 & 3 Vest St. Trav. Rest
22636			Cancelled	3/19/70 # 20475				00	
Mar. 14, 62	"	Agnes S. &	Markley A.	Ollie Farmworth	Bank of Greer	884	313	4,000.	35.50 Acres & 11.08 Acres O'Neal Tp.
23928			Cancelled		3-7-75 # 20747 Sat. Bk. 28-797			00	Bates Tp.
Mar. 28, 62	"		Marshall	Donnie S. Lankersley	Bank of Trav. Rest	885	502	3,000.	Lot Buncombe Rd. Trav. Rest.
27103								00	Trinity Way, Northwood Hills
May 2, 62	"	Doris P. &	J. Albert		Fidelity Fed. S. & L. Ass'n.	889	105	26,500.	Lot 31, Cor. Devonshire Lane &
27101			Cancelled	10-1-45 # 10296				00	
May 2, 62	"		Ollie Farmworth	"	Colonial Mortgage & Realty Co.	889	125)	5,000.	Lot 20, Duncan Chapel Rd. & Lot 31
	"		Cancelled	10-1-65 # 10296					Cor. Devonshire Lane & Trinity
	"		Ollie Farmworth	"	" " " "	889	125)		Way - Northwood Hills
27640			Cancelled	6-1-65 # 33651				00	
May 9, 62	"		Ollie Farmworth	W. D. et al	Citizens & Sou. National Bank	Deed	Bk.		Real Property Agreement
	"		Cancelled	6-7-65 # 33651		697	509)		
	"		Ollie Farmworth	Ruby, et al.	" " " "	Deed	Bk)		" " "
	"		Cancelled	8-29-66 # 5798		697	509)		
29716			Ollie Farmworth	James D. et al	Citizens & Sou. National Bank	Deed	Bk.		Real Property Agreement
May 31, 62	"		Cancelled	8-29-66 # 5798		699	210)		
	"		Ollie Farmworth	Ingrid M. et al	" " " "	Deed	Bk)		" " "
	"		Cancelled			699	210)		

# DIRECT or MORTGAGOR Index to Real Estate Mortgages — Greenville County, S. C.

REG. U. S. PAT. OFFICE *Chas. M. Cott* County Indexes Since 1888 An Identifying Trade Mark

 Open at Proper Tab according to First Letter or Letters of Name and refer to Buff Sub-Index sheet for page reference.

COTT FAMILY NAME INDEX No. 75 © 1949  
Made by The Cott Index Company, Columbus, Ohio  
Sold By Walker, Evans & Cogswell Co., Charleston, S.C.

FILE NUMBER	MORTGAGORS FAMILY NAMES	GIVEN NAMES ABCDEFGHIJ	GIVEN NAMES JKLMNO	GIVEN NAMES PQRSTUVWXYZ	MORTGAGEES	BOOK	PAGE	Amount	BRIEF DESCRIPTION, LOCATION, ETC. ( Not Warranted )
314 June 28, 62	Edwards		10-6-75	<i>Cancelled</i> Loree	# 9106 <i>Sat Bk. 33-529</i> Greer Fed. S. & L. Ass'n.	894	206	00 600.	Springs Tp. Lot 27 Poplar Dr. Greer, Chick
1032 July 7, 62	"	4-3-67 Althea M. &	# 23711 James E.	<i>Cancelled</i> Ollie Farnsworth <i>R.M.C.</i>	Woodruff Fed. S. & L. Ass'n.	895	70	00 5,000	0.4 of an acre O'Neal Tp.
5244 Aug. 22, 62	"	<i>Cancelled</i> Ollie Farnsworth Evelyn Barone	6-16-65 # 35231		Shenandoah Life Ins. Co.	899	131	00 10,000.	Springs Tp. Lot 12, Gibbs Shoals Rd. Chick
8832 Oct. 2, 62	"	Cliff R.	<i>Cancelled</i> Donnie S. Lankersley <i>R.M.C.</i>	3-7-84 # 27429 # 27429 <i>Sat Bk 84-791</i>	C. Douglas Wilson & Co.	902	529	00 13,950.	Subd. Lot 151 Pine Creek Dr. Belle Meade
9192 Oct. 5, 62	"	<i>Cancelled</i> Ollie Farnsworth <i>R.M.C.</i>	3/19/70 Lindsey Woodie	# 20457	Greer Fed. S. & L. Ass'n.	903	173)	00 4,500.	Lot State Hwy. 14 Butler Tp.
"	"	<i>Cancelled</i> Ollie Farnsworth <i>R.M.C.</i>	(Also known as Woodie) 3/19/70	# 20457 Woodie	" " " "	903	173)		" " "
9192 Oct. 5, 62	"	Edith T., et al			Greer Fed. S. & L. Ass'n.	903	191	00 4,200.	Greer, Chick Springs Tp. Lot 28, Memorial Dr. & Rosa St.
9689 Oct. 11, 62	"	<i>Cancelled</i> Ollie Farnsworth <i>R.M.C.</i>	11-29-65 # 14027 et al	Robert C. T.	First Fed. S. & L. Ass'n.	903	443)	00 14,000.	Lot 276 Wemberly Rd. Sec. B. Gower Est.
"	"	<i>Cancelled</i> Ollie Farnsworth <i>R.M.C.</i>	"	Ruby J. etal	" " " "	903	443)		" " " "
13085 Nov. 17, 62	"	<i>Cancelled</i> Ollie Farnsworth <i>R.M.C.</i>	2/18/72 # 22320 William M.		Bank of Greer	906	591	00 12,000.	Part Lots 2 & 3 Super Hwy. 29
13223 Nov. 20, 62	"	Elizah H.	<i>Cancelled</i> 6-29-78 # 37279 Donnie S. Lankersley <i>R.M.C.</i>		Adm. of Veterans Affairs	908	59	00 9,350.	Beneysfield Lot 17 Re-Subd. for Mrs. Jas. H.
15166 Dec. 12, 62	"	Francene J.	<i>Cancelled</i> 3-19-73 # 25215 Donnie S. Lankersley <i>R.M.C.</i>		Sat. Bk. # 4-630	909	52	00 22,900.	Butler Tp. Lot 87 McSwain Dr. McSwain Gardens
16481 Dec. 29, 62	"	# 1031 Carrie Dell	<i>Cancelled</i> 7-14-70 Tom Ollie Farnsworth <i>R.M.C.</i>		First Fed. S. & L. Ass'n.	910	181	00 1,440.	Campbell St. & Lot Palmer St. Greer Lot 2, Palmer St. also Lot Adj. Lot
20450 Feb. 12, 63	"	11/29/67 F. D.	# 15332 Ollie Farnsworth <i>R.M.C.</i>		Domestic Loans of Greer, Inc.	913	544	00 2,000.	Tract Buncombe Rd. O'Neal Tp.
24417 Mar. 27, 63	"	Kate I.			Piedmont Natural Gas Co., Inc.	Chat 322	Bk. 132		
25049 Apr. 3, 63	"	"	"	"	" " " "	Chat 323	Bk. 391		



# DIRECT or MORTGAGOR Index to Real Estate Mortgages — Greenville County, S. C.

REG. U. S. PAT. OFFICE *Chas. McCott* County Indexes Since 1888 An Identifying Trade Mark

Open at Proper Tab according to First Letter or Letters of Name and refer to Buff Sub-Index sheet for page reference.

COTT FAMILY NAME INDEX No. 75 © 1949  
Made by The Cott Index Company, Columbus, Ohio  
Sold By Walker, Evans & Cogswell Co., Charleston, S.C.

FILE NUMBER	MORTGAGORS FAMILY NAMES	GIVEN NAMES ABCDEFGHIJ	GIVEN NAMES JKLMNO	GIVEN NAMES PQRSTUVWXYZ	MORTGAGEES	BOOK	PAGE	Amount	BRIEF DESCRIPTION, LOCATION, ETC. ( Not Warranted )
25594 Apr. 9, 63	Edwards	Cecil C. et al		<i>Cancelled</i> 9-11-84 # 7954 <i>Lat Bk 86-1550</i>	Carolina Fed. S. & L. Ass'n.	918	268)	16,600.	Lots 43 & 44 Thames Dr. Avon Park
"	"	Eloise H., et al		<i>Cancelled</i> 9-11-84 # 7954 <i>Lat Bk 86-1550</i>	" " " "	918	268)		" " " "
27062 Apr. 23, 63	"	Cecil J.	#34768	<i>Cancelled</i> 6-7-66 <i>Ollie Farnsworth R.M.C.</i>	Greer Fed. S. & L. Ass'n.	920	36	2,800.	Lot 2, Edwards Lake Rd. O'Neal Tp.
27999 May 1, 63	"	Glendon F. & Marlene G.		<i>Cancelled</i> 3-26-75 # 22077 <i>Lat Bk 29-243</i>	Greer Fed. S. & L. Ass'n.	920	593	3,500.	Lot Hubert St. Greer, Chick Spgs. Tp.
27959 May 1, 63	"	Harry L. & Suzanne C.		<i>Cancelled</i> 2-12-74 # 20022 <i>Lat Bk 21-388</i>	Greer Fed. S. & L. Ass'n.	921	4	15,000.	Cleveland Terrace Lot 29, Ridgeland Ave.
32650 June 18, 63	"	Hazel C.	#2572	<i>Cancelled</i> 7/21/67 <i>Ollie Farnsworth R.M.C.</i>	E. E. Hawkins	925	509	6,000.	Lot 1, Few's Chapel Rd. Highland Tp. O'Neal Tp.
33169 June 24, 63	"	Erroll P. et al		<i>Cancelled</i> 3-28-66 # 27643	Arrie C. Keller	926	163)	2,750.	2 Tracts (14.21 & 0.57 Acres)
"	"	Erroll P. et al		<i>Cancelled</i> 3-28-66 # 27643	" " "	926	163)		" " "
184 June 27, 63	"	Cecil J.	#34770	<i>Cancelled</i> 6-7-66 <i>Ollie Farnsworth R.M.C.</i>	W. W. Edwards	926	441	2,000.	Lot 2, Edwards Lake Rd. O'Neal Tp.
167 June 27, 63	"	"	#34770	<i>Cancelled</i> 6-7-66 <i>Ollie Farnsworth R.M.C.</i>	" "	926	439	200.	Lake, O'Neal Tp. Lot 2 A on road leading to Edwards
716 July 2, 63	"	Elizabeth B. & Jiles B. Jr.		<i>Cancelled</i> 5-15-78 # 34029 <i>Lat Bk 57-584</i>	Fidelity Fed. S. & L. Ass'n.	927	162	8,000.	Lot University Ridge Ward 6, City Northwood Hills
5496 Aug. 20, 63	"	A. C. et al		<i>Cancelled</i> 5-15-78 # 34029 <i>Lat Bk 57-584</i>	The S. C. National Bank, Tr.	932	289)	10,000.	Lot 159 Chaucer Rd. Sec. 4,
"	"	Evelyn, et al		<i>Cancelled</i> 5-15-78 # 34029 <i>Lat Bk 57-584</i>	" " " "	932	289)		" " " "
6457 Aug. 29, 63	"	Joseph V.	#6177	<i>Cancelled</i> 9/11/69 <i>Ollie Farnsworth R.M.C.</i>	Bank of Greer	930	557	10,000.	Prop. Robert J. Edwards, Chick Spgs. Tp. Lot 258 Cor. Mable Ave. ' & unnamed St.
6921 Sept. 4, 63	"	Hazel C.	#2571	<i>Cancelled</i> 7/21/67 <i>Ollie Farnsworth R.M.C.</i>	E. E. Hawkins, Sr.	933	259	2,400.	also Lots 1, 2, 3, 4, 6, 7 & 8 Lot 3, Plat W. H. Campbell O'Neal Tp.
7061 Sept. 5, 63	"	James Ed.	#30554	<i>Cancelled</i> 4-25-66 <i>Ollie Farnsworth R.M.C.</i>	Home Building & Loan Ass'n.	933	341	2,800.	O'Neal Tp. Tract 3 = 3.08 Acres F. T. Epps Prop.

# DIRECT or MORTGAGOR Index to Real Estate Mortgages — Greenville County, S. C.

REG. U. S. PAT. OFFICE *Chas. McCott* County Indexes Since 1888 An Identifying Trade Mark

Open at Proper Tab according to First Letter or Letters of Name and refer to Buff Sub-Index sheet for page reference.

COTT FAMILY NAME INDEX No. 75 © 1949  
Made by The Cott Index Company, Columbus, Ohio  
Sold By Walker, Evans & Cogswell Co., Charleston, S.C.

FILE NUMBER	MORTGAGORS FAMILY NAMES	GIVEN NAMES ABCDEFGHIJ	GIVEN NAMES JKLMNO	GIVEN NAMES PQRSTUVWXYZ	MORTGAGEES	BOOK	PAGE	Amount	BRIEF DESCRIPTION, LOCATION, ETC. ( Not Warranted )
7621 Sept. 10, 63	Edwards	<i>Cancelled</i> Ollie Farnsworth R.M.C. # 3666		6/22/72 R. R.	Sat BK 8-251 Citizens Bank Ft. Inn, S. C.	934	35	8,000. <sup>00</sup>	43.30 Acres Austin Tp.
10143 Oct. 4, 63	"			Donna S. Kenley 1-17-73 James P. Kenley	# 20234 Sat bk 13 pg. 171 Bank of Greer	936	405	12,000. <sup>00</sup>	39.05 Acres O'Neal Tp.
11871 Oct. 22, 63	"	<i>Cancelled</i> Ollie Farnsworth R.M.C. # 26183		4-28-67 Roy, et al	Franklin Finance Co.	938	295)	1,680. <sup>00</sup>	0.50 Acres Chick Springs Tp.
"	"	<i>Cancelled</i> Ollie Farnsworth R.M.C. # 26183		4/28/67 Ruby L. et al	" " "	938	295)	" " "	" " " "
13481 Nov. 6, 63	"	<i>Cancelled</i> Ollie Farnsworth R.M.C. # 25099		3-9-65 James E.	Citizens & Sou. National Bank	Deed 735	Bk. 344		Real Property Agreement
14348 Nov. 14, 63	"	<i>Cancelled</i> Ollie Farnsworth R.M.C. # 23389		2-11-66 Hazel C.	Woodruff Fed. S. & L. Ass'n.	940	449	6,500. <sup>00</sup>	Highland Tp. Lot 1, W. H. Campbell Prop.
15475 Nov. 26, 63	"	Ben W. & Mary J. <i>Cancelled</i>		9-9-75 # 6463	First Fed. S. & L. Ass'n.	941	474	4,500. <sup>00</sup>	Paris Mt. Tp. Lot Duncan Rd. near Berea,
17299 Dec. 16, 63	"			et al Robert C. T.	Cameron-Brown Co.	943	367)	9,150. <sup>00</sup>	Lot 2, Pickwick Hgts.
"	"			Ruby J. et al	" " "	943	367)	" " "	" " "
17397 Dec. 16, 63	"	<i>Cancelled</i> Ollie Farnsworth R.M.C. # 16637		12-3-65 Manuel B. et al	B. P. Edwards	943	393)	1,152. <sup>00</sup>	O'Neal Tp. 11.57 Acres Pennington Rd.
"	"	<i>Cancelled</i> Ollie Farnsworth R.M.C. # 17842		" Maries W. et al	" "	943	393)	" " "	" " "
18702 Jan. 2, 64	"	<i>Cancelled</i> Ollie Farnsworth R.M.C. # 17842		12-15-65 Martha J.	Trav. Rest Fed. S. & L. Ass'n.	945	18	3,500. <sup>00</sup>	1/2 Acre White Horse Rd. Bates, Tp.
19472 Jan. 10, 64	"			Yoshiko S. & William F. Jr. apr. 7-1972 Lien Released	Prudence A. Goodwin	945	407	500. <sup>00</sup>	Crestwood, Inc. Lot 43 North Est. Dr.
24304 Feb. 27, 64	"	Audrey H. & Malvin W.		Ollie Farnsworth R.M.C. # 21047	C. Douglas Wilson & Co.	950	275	9,450. <sup>00</sup>	Lot 3, Lee Rd. Prop. Rachel Burns
28434 Apr. 7, 64	"			Verlin	Larry G. Shaw	954	433	1,000. <sup>00</sup>	Lot 24 Oak Dr. Kentland Park
29378 Apr. 16, 64	"	8/9/67 Hazel C.		<i>Cancelled</i> Ollie Farnsworth R.M.C. # 4456	E. E. Hawkins	955	417	1,100. <sup>00</sup>	Lot 1, North from Few's Chapel Rd.

# DIRECT or MORTGAGOR Index to Real Estate Mortgages — Greenville County, S. C.

REG. U. S. PAT. OFFICE *Chas McCott* County Indexes Since 1888 An Identifying Trade Mark


☞ Open at Proper Tab according to First Letter or Letters of Name and refer to Buff Sub-Index sheet for page reference.

COTT FAMILY NAME INDEX No. 75 © 1949  
Made by The Cott Index Company, Columbus, Ohio  
Sold By Walker, Evans & Cogswell Co., Charleston, S.C.

FILE NUMBER	MORTGAGORS FAMILY NAMES	GIVEN NAMES ABCDEFGHIJ	GIVEN NAMES KLMNOP	GIVEN NAMES QRSTUVWXYZ	MORTGAGEES	BOOK	PAGE	Amount	BRIEF DESCRIPTION, LOCATION, ETC. ( Not Warranted )
DATE OF RECORD									
30170 Apr. 24, 64	<i>Cancelled</i> <i>Donnie S. Tankersley</i> <i>remc</i>	2-7-73	# 22283		Tryon Fed. S. & L. Ass'n.	956	341	99 11,118.	2 Acres
31877 May 11, 64	"	5/29/68	# 30737	<i>Cancelled</i> <i>Ollie Farnsworth</i> <i>remc</i>	Citizens & Sou. National Bank	Deed 748	Bk. 416		Real Property Agreement
32470 May 15, 64	"	# 26374	5-7-71	<i>Cancelled</i> <i>Ollie Farnsworth</i> <i>remc</i>	E. H. Edwards	958	577	00 3,500.	O'Neal Tp. Tracts 8 & 9 W. C. Chandler Est.
35817 June 18, 64	"	11-10-94	# 74614	<i>Cancelled</i> <i>Donnie S. Tankersley</i> <i>remc</i>	C. Douglas Wilson & Co.	962	237	00 17,500.	Lot 68 Sec. A. Gower Est.
3565 July 31, 64	"	<i>Cancelled</i> <i>Donnie S. Tankersley</i> <i>remc</i>	4-3-84	# 30695	Cameron-Brown Co.	966	565	00 11,650.	Lot 38, Catlin Circle Hyde Park
5651 Aug. 20, 64	"	<i>Cancelled</i> <i>Ollie Farnsworth</i> <i>remc</i>	# 3701	8/5/71	Fidelity Fed. S. & L. Ass'n.	969	211	00 1,200.	.20 Acre, Butler Tp.
7017 Sept. 3, 64	"	<i>Cancelled</i> <i>Donnie S. Tankersley</i> <i>remc</i>	5-2-73	# 31164	First National Bank of Greer	970	567	00 5,000.	Chick Springs Tp. also <i>Personal Prop.</i> Lot 40, West Poinsett St. Greer
9212 Sept. 24, 64	"	<i>Cancelled</i> <i>Donnie S. Tankersley</i> <i>remc</i>	9-4-80	# 7060	Cameron-Brown Co.	973	97	00 10,150.	Acres Subd. Lot 88, Churchill Circle Augusta
9127 Sept. 24, 64	"	Dennis R.	8-25-66	<i>Cancelled</i> <i>Ollie Farnsworth</i> <i>remc</i>	W. Dennis Smith	973	155	00 800.	Acres, Sec. 4, O'Neal Tp. Lot 26, Valley Creek Dr. Valleyhaven
9471 Sept. 28, 64	"	# 15207	11/28/67	<i>Cancelled</i> <i>Ollie Farnsworth</i> <i>remc</i>	Greer Fed. S. & L. Ass'n.	973	376	00 9,000.	near Greer Lot 13-B Memorial Dr. Extn.
11806 Oct. 21, 64	"	# 6560	9/16/70	<i>Cancelled</i> <i>Ollie Farnsworth</i> <i>remc</i>	Citizens B. & L. Ass'n.	976	1	00 7,000.	Lot 1, "Montvue" O'Neal Tp.
11997 Oct. 23, 64	"	<i>Cancelled</i> <i>Ollie Farnsworth</i> <i>remc</i>	10-21-65	# 12386	J. D. Babb	976	193	00 400.	Palmer St. Greer Chick Springs Tp. Int. Lots 24 & 25 Poplar Dr. &
13270 Nov. 4, 64	"	(Carrie Dell Carrie Dell	Edwards Humphri	<i>Cancelled</i> <i>Ollie Farnsworth</i> <i>remc</i>	Citizens B. & L. Ass'n.	977	276	00 3,400.	& Lot Campbell St. near Greer Lot 2, Palmer St. Greer also Lot Adj.
13831 Nov. 10, 64	"	<i>Cancelled</i> <i>Ollie Farnsworth</i> <i>remc</i>	11/28/67	# 15206	J. Stanley Dillard	978	76	00 2,800.	Greer, Chick Springs Tp. Lot 13-B Memorial Dr. Extn. near
15194 Nov. 24, 64	"	.	11-18-75	<i>Cancelled</i> <i>Donnie S. Tankersley</i> <i>remc</i>	C. Douglas Wilson & Co.	979	273	00 6,750.	.67 of an acre (Lot 10) Waycross Rd.
19420 Jan. 8, 65	"	George B. et al	Cancelled 6-6-73	# 35248	Claude A. Parsons	983	168	00 26,500.	Ft. Inn Lot Cor. Weston St. & E. Trade St.

# DIRECT or MORTGAGOR Index to Real Estate Mortgages — Greenville County, S. C.

REG. U. S. PAT. OFFICE *Chas. M. Cott* County Indexes Since 1888 An Identifying Trade Mark

 Open at Proper Tab according to First Letter or Letters of Name and refer to Buff Sub-Index sheet for page reference.

COTT FAMILY NAME INDEX No. 75 © 1949  
Made by The Cott Index Company, Columbus, Ohio  
Sold By Walker, Evans & Cogswell Co., Charleston, S. C.

FILE NUMBER	MORTGAGORS FAMILY NAMES	GIVEN NAMES ABCDEFGHIJ	GIVEN NAMES JKLMNO	GIVEN NAMES PQRSTUVWXYZ	MORTGAGEES	BOOK	PAGE	Amount	BRIEF DESCRIPTION, LOCATION, ETC. ( Not Warranted )
19942 Jan. 14, 65	Edwards	George H.	<i>Cancelled</i> <i>Donnie S. Lankersley</i> <i>R.M.C.</i>	<i>Cancelled</i> 12-7-81 #13474	Fidelity Fed. S. & L. Ass'n.	983	506	20,000. <sup>00</sup>	Marshall Forest Lots 130, 131 & 132 Forest Heather Way
20917 Jan. 25, 65	"	Allie Farnsworth	Manuel B. et al	12-3-65 #14638	B. P. Edwards	984	405)	4,500. <sup>00</sup>	11.57 Acres O'Neal Tp.
"	"	Allie Farnsworth	Mrs. " et al	"	"	984	405)		" " "
26978 Mar. 29, 65	"	<i>Cancelled</i> <i>Donnie S. Lankersley</i> <i>R.M.C.</i>	James W. et al	1-30-74 #17071	Trav. Rest Fed. S. & L. Ass'n.	990	112)	11,000. <sup>00</sup>	45 Acres Enoree River, Bates Tp.
"	"	<i>Cancelled</i> <i>Donnie S. Lankersley</i> <i>R.M.C.</i>	Mattie Louise, et al	1-30-74 #17071	" " " "	990	112)		" " " "
28108 Apr. 8, 65	"	Helen S. &	L. Woodie	<i>Cancelled</i> 3/26/68 #24959	Citizens & Southern Natl. Bank	Deed 770	Book 570		Real Property Agreement
29374 Apr. 22, 65	"		James H. &	Pauline S.	Carolina Fed. S. & L. Assn.	992	283	10,000. <sup>00</sup>	Lot 2, Pittman Circle, Ogden Acres
32466 May 20, 65	"	<i>Cancelled</i> <i>Donnie S. Lankersley</i> <i>R.M.C.</i>	James Ed.	5-12-77 #30900	Atlanta, Georgia Citizens & Sou. Natl. Bk.,	995	227	2,739. <sup>00</sup>	Lot 10, Waycross Rd.
32400 May 20, 65	"	<i>Cancelled</i> <i>Donnie S. Lankersley</i> <i>R.M.C.</i>	William F.,	1-3-74 #16724	Analane C. Gibson	995	274)	2,190. <sup>00</sup>	Part Lot 31, Lowndes Ave., Elletson
"	"	<i>Cancelled</i> <i>Donnie S. Lankersley</i> <i>R.M.C.</i>	Yoshika S.,	1-3-74 #16724	" " "	995	274)		Acres
33049 May 26, 65	"	<i>Cancelled</i> <i>Donnie S. Lankersley</i> <i>R.M.C.</i>	Evelyn Bright	7/14/70 #1089	Greer Fed. S. & L. Assn.	996	10	11,300. <sup>00</sup>	lot adj., Ch. Spgs. Tp. Lot 12, John H. Greer Prop., also
1301 Jul. 9, 65	"	<i>Cancelled</i> <i>Donnie S. Lankersley</i> <i>R.M.C.</i>	Robert A.	5-19-86 #38145	Carolina Natl. Mtg. Inv. Co.,	1000	347	16,300. <sup>00</sup>	Gardens Lot 18, Batesview Dr., Northside
3359 Jul. 29, 65	"	<i>Cancelled</i> <i>Donnie S. Lankersley</i> <i>R.M.C.</i>	Laurence D. &	10-3-83 #11028	Car. Fed. S. & L. Assn.	1002	428	6,200. <sup>00</sup>	Taylors Lot 15, Center St. (Ave.) Sec. 1,
3712 Aug. 2, 65	"	<i>Cancelled</i> <i>Allie Farnsworth</i> <i>R.M.C.</i>	Joseph C.	9/27/68 #7761	First Fed. S. & L. Assn.	1003	86	11,500. <sup>00</sup>	Hughes Hgts. Subd. Lot 16, Blk. C., West Parker Rd.
6276 Aug. 25, 65	"	<i>Cancelled</i> <i>Donnie S. Lankersley</i> <i>R.M.C.</i>	James A., Jr., et al	4-2-77 #3607	Greer Fed. S. & L. Assn.	1005	428)	14,400. <sup>00</sup>	Lot 26, Benjamin Ave. Brookhaven, Chick Spgs. Tp.
"	"	<i>Cancelled</i> <i>Donnie S. Lankersley</i> <i>R.M.C.</i>	Marlene B., et al	8-2-77 #3607	" " " " " "	1005	428)		
6678 Aug. 30, 65	"	<i>Cancelled</i> <i>Allie Farnsworth</i> <i>R.M.C.</i>	J. C.	8/3/70 #2694	First Fed. S. & L. Assn.	1006	87	18,000. <sup>00</sup>	Lot 11, Camelback Rd., near city.

# DIRECT or MORTGAGOR Index to Real Estate Mortgages — Greenville County, S. C.

REG. U. S. PAT. OFFICE *Chas McCott* County Indexes Since 1888 An Identifying Trade Mark

☞ Open at Proper Tab according to First Letter or Letters of Name and refer to Buff Sub-Index sheet for page reference.

COTT FAMILY NAME INDEX No. 75 © 1948  
Made by The Cott Index Company, Columbus, Ohio  
Sold By Walker, Evans & Cogswell Co., Charleston, S.C. ( )

FILE NUMBER	DATE OF RECORD	MORTGAGORS FAMILY NAMES	GIVEN NAMES ABCDEFGHIJ	GIVEN NAMES KLMNO	GIVEN NAMES PQRSTUVWXYZ	MORTGAGEES	BOOK	PAGE	Amount	BRIEF DESCRIPTION, LOCATION, ETC. ( Not Warranted )
11245	Oct. 11, 65	Edwards	<i>Cancelled</i> Donnie S. Lankersley <i>RM.C.</i>	11-15-76	# 13394	Sat BK 43-217 Greer Fed. S. & L. Assn.	1010	288	00 12,800.	Springs Tp. Lot 47, J. M. Mattox, Est. Chick
"	"	"	<i>Cancelled</i> Donnie S. Lankersley <i>RM.C.</i>	11-15-76	# 13394	Sat BK 43-217 " " " " " "	1010	288		
12284	Oct. 21, 65	"	Charles F.	<i>Cancelled</i> Donnie S. Lankersley <i>RM.C.</i>	4-5-77 # 26477	Sat BK 46-554 Prudential Ins. Co. of Amer.	1011	387	00 19,000.	Wade Hampton Gardens Lot 7, Leyswood Dr., Sec. 111
14474	Nov. 10, 65	"	Cecil J. &	10-3-68	Janie Ollie <i>Cancelled</i> Summworth <i>RM.C.</i>	# 8226 Franklin Finance & Loan Co.	1013	343	00 1,080.	Lot 10, Lake Entrance Rd. Montvue
16180	Nov. 30, 65	"	<i>Cancelled</i> Donnie S. Lankersley <i>RM.C.</i>	1/5/73	Pennie M.	# 19208 Fidelity Fed. S. & L. Assn.	1015	208	00 3,400.	Chick Spgs. Tp. Lots 13 & 14 Old G'ville-Sptbg. Hwy.
16362	Dec. 1, 65	"	<i>Cancelled</i> Donnie S. Lankersley <i>RM.C.</i>	6-14-82	# 27962	Sat BK 77-535 United States of Am/	1015	253	00 10,500.	11.57 acres, Pennington R., O'Neal Tp.
18346	Dec. 20, 65	"	<i>Cancelled</i> Donnie S. Lankersley <i>RM.C.</i>	6-14-82	# 27962	Sat BK 77-535 " " " "	1015	253		
26169	Mar. 11, 66	"	Althea M. &	4-13-67	# 24735	<i>Cancelled</i> Ollie Summworth <i>RM.C.</i>	1017	285	00	0.4 acres, O'Neal Tp.
"	"	"	Homer	9/17/69	# 6644	<i>Cancelled</i> Ollie Summworth <i>RM.C.</i>	1025	37	8,200.	Lot 19, W. Dennis Smith Prop., Chick Spgs. Tp, also 2.33 acres, Louie E. Brown Est., O'Neal Tp.
27864	Mar. 29, 66	"	<i>Cancelled</i> Donnie S. Lankersley <i>RM.C.</i>	9/17/69	# 6644	<i>Cancelled</i> Ollie Summworth <i>RM.C.</i>	1025	37		
"	"	"	<i>Cancelled</i> Donnie S. Lankersley <i>RM.C.</i>	10-18-77	# 12152	Sat BK 52-213 First Fed. S. & L. Assn.	1026	394	00 4,100.	Valley, Gantt Tp. Lot 150, Prosperity Ave., Pleasant
28620	Apr. 5, 66	"	<i>Cancelled</i> Donnie S. Lankersley <i>RM.C.</i>	10-18-77	# 12152	Sat BK 52-213 " " " " " "	1026	394		
28903	Apr. 7, 66	"	Dennis Ray	9/17/69	# 6644	<i>Cancelled</i> Ollie Summworth <i>RM.C.</i>	1027	234	00 10,600.	Lot 19, Haven Drive, O'Neal Tp.
33716	May 26, 1966	"	<i>Cancelled</i> Donnie S. Lankersley <i>RM.C.</i>	11-27-84	# 15960	Sat BK 87-1245 The U. S. Of America	1027	373	00 3,680.	Lot 1, County Rd., "Montvue", O'Neal Tp.
936	July 6, 1966	"	Cecil J.	3/28/69	# 23047	<i>Cancelled</i> Ollie Summworth <i>RM.C.</i>	1032	95	6000.	Lot 2 a - Edwards Lake O'Neal Tp. Lot 2, Edwards Lake Rd. & F Chick Spgs. Tp.
		"		2-5-79	# 22816	Sat BK 84-236 W. M. Fidelity Fed. S. & L. Assn.	1035	108	17,000	Lots 47 & 48, Elaine's Circle,

# DIRECT or MORTGAGOR Index to Real Estate Mortgages — Greenville County, S. C.

REG. U. S. PAT. OFFICE *Chas. McCott* County Indexes Since 1888 An Identifying Trade Mark

Open at Proper Tab according to First Letter or Letters of Name and refer to Buff Sub-Index sheet for page reference.

COTT FAMILY NAME INDEX No. 75 © 1949 Made by The Cott Index Company, Columbus, Ohio Sold By Walker, Evans & Cogswell Co., Charleston, S.C.

FILE NUMBER DATE OF RECORD	MORTGAGORS FAMILY NAMES	GIVEN NAMES ABCDEFGHIJ	GIVEN NAMES JKLMNO	GIVEN NAMES PQRSTUVWXYZ	MORTGAGEES	BOOK	PAGE	Amount	BRIEF DESCRIPTION, LOCATION, ETC. ( Not Warranted )
Aug 10-1966 4130	Edwards		Joe Lee, et al		S. C., Landrum, S. C. First Natl Bank of	1037	607		12.7 acres.
" 5-8-65	"		Jessie M, et al		" " " "	1037	607	00	
" 29-1966	"	11-29-76 #14513	Harold F. et al	Donnie S. Lankersley R.M.C.	Cameron - Brown Co. Set BK 43-500	1039	267	18,500.	Lot 42, Central ave., Eastlake Det., Mauldin.
"	"	11-29-76 #14513	Diane O. et al	Donnie S. Lankersley R.M.C.	" " " "	1039	267	00	Rd. - Montvue.
10700 Oct. 24-1966	"	10-3-68 #8226	Cecil J. & Janice	Cancelled Ollie Farnsworth R.M.C.	Franklin Finance & Loan Co. Set BK. 77-537	1043	283	1080.	Lot 10, Lake Entrance
11635 Nov. 3-1966	"	6-14-82	Manuel T. et al	Cancelled Donnie S. Lankersley R.M.C.	U. S. of America Set BK. 77-537	1044	37	4,000.	11.57 acres, Pennington Rd. - O'Neil Sp.
"	"	6-14-82 #27962	James W. et al	Cancelled Donnie S. Lankersley R.M.C.	" " " "	1044	37	00	
17158 Jan 16, 1967	"	11-3-76 #12257	James H. et al	Cancelled Donnie S. Lankersley R.M.C.	Bank of Green, S.C. Set BK 42-804	1048	292	12,000	Lot 14, Mount Vernon Circ., Sec. 3, Bering Hills
" " "	"	11-3-76 #12257	Mary A. et al	Cancelled Donnie S. Lankersley R.M.C.	" " " "	1048	275	00	Sec. 3, Croftstone Acres.
18327 " 31-1967	"	5-24-67 #31653	Pauline C. Dan Joyner, et al	Cancelled Ollie Farnsworth R.M.C.	C. Dan Joyner, et al Set BK. 39-118	1049	155	2000.	Lot 14, Broughton Dr.
19683 Feb. 15-1967	"	6-4-76 #31653	Harold M. et al	Cancelled Donnie S. Lankersley R.M.C.	C. Douglas Wilson & Co. Set BK. 39-118	1050	235	16,000.	Lot 144, Vine Hill Rd. Pineforest.
"	"	6-4-76 #31653	Harriette J. et al	Cancelled Donnie S. Lankersley R.M.C.	" " " "	1050	235	00	
20750 " 28-1967	"	9-11-69 #6175	Joe D.	Cancelled Ollie Farnsworth R.M.C.	Bank of Green Set BK 354	1051	121	10,000.	Unnamed St. - Chick Spgs. Tp. Lot 258, con. Daniel ave. &
23284 Mar. 27-1967	"	10-7-71 #10063	Alexander, et al	Cancelled Donnie S. Lankersley R.M.C.	Bank of Travelers Set BK 3-54	1053	155	1600	Bates Sp. 31.2 acres (less part)
"	"	10-7-71 #10063	Evelyn	Cancelled Donnie S. Lankersley R.M.C.	" " " "	1053	155	00	
" 23440 " 3-1967	"	3-31-83 #24891	Manuel et al	Cancelled Donnie S. Lankersley R.M.C.	Bank of Green Set BK 80-140	1053	217	10,000.	Lot 22 & 27, con. Daniel ave. &
					not cancelled in error 2-12-80 not cancelled in error 2-12-80 or index cancelled in Book 2-12-80 SB-7-14-92				



# DIRECT or MORTGAGOR Index to Real Estate Mortgages — Greenville County, S. C.

REG. U. S. PAT OFFICE *Chas McCott* County Indexes Since 1888 An Identifying Trade Mark

Open at Proper Tab according to First Letter or Letters of Name and refer to Buff Sub-Index sheet for page reference.

COTT FAMILY NAME INDEX No. 75 © 1949 Made by The Cott Index Company, Columbus, Ohio Sold By Walker, Evans & Cogswell Co., Charleston, S.C. ( )

FILE NUMBER	MORTGAGORS	GIVEN NAMES	GIVEN NAMES	GIVEN NAMES	MORTGAGEES	BOOK	PAGE	Amount	BRIEF DESCRIPTION, LOCATION, ETC. ( Not Warranted )
DATE OF RECORD	FAMILY NAMES	ABCDEFGHIJ	IJKLMNOP	QRSTUVWXYZ					
23688 Apr. 3, 1967 269 83	Edwards	Althea M. + James E.	8-16-87	Cancelled # 6765 S. & Bk. 103-1630	Woodruff Fed. S. & L. Assoc.	1053	544	8,500	0.4 of an acre, O'Neal Tp. Rd. - Paris mt.
May 8-1967 286 63	"	B. J. + James E.	Cancelled 11-21-84 # 1249	People's Nat'l. Bank	Green.	1056	539	2,150.	34.25 acres, Buncombe
" 24-1967 1152	" #5729	Althea + James E.	Cancelled 9/5/69	Domestic Loans of		1058	360	2,232.	0.4 of an acre, O'Neal Tp. Part of parcel
July 7, 1967 2298	"	Althea + James E.	Cancelled 10/3/68 # 20449	Verlin E. Leake + Barnett Inc.	Loan Co., a Corp.	1062	480	2,321	Lot 12, Rockwood Circle, Manton
" 19, 1967 2882	"	Cecil J. + James	Cancelled # 8226	Franklin Finance		1064	57	1,080	Lot 10, Lake Entrance Rd., # 2
" 25, 1967 5775	"	Jannis Bell	Cancelled 3-29-85	J. Rolfe Babb, Atty.		1064	375	500	Lots 11 + 12, Nicholstown
Aug. 22, 1967	"	Fred D.	Cancelled 3-29-85	St. Louis Fed. S. & L. Co.		1067	272	16,000	Lots 3 + 4, Markston St.
" " "	"	Althea + James E.	Cancelled 11/7/69 # 16017	Southern Bank + Trust Co.		1067	491	1834	Dr. + Chicks Spgs. Rd. - City
" 28-1967 6474	"	Dora C.	Cancelled 11-19-81 # 12352	Travelers Rest Fed. S. & L. Assoc.		1067	645	6,500.	4 acres, midway Rd. Midland Acad.
" 30-1967	"	Floyd J., et al	Cancelled 11-7-81 # 12352	" " "		1067	645		Cleveland Tp.
" " "	"	Helen P., et al	Cancelled 5-2-74 # 27663	" " "					
" 5-1-1967 9620	"	John H.	Cancelled 1-16-68 # 19127	TAYLORS WATER & SEWER DISTRICT COMMISSION		1072	203		Notice of lien, P16-1-1-219
Oct. 2, 1967 10017	"	John H.	Cancelled 8-25-80 # 5633	Green Fed. S. & L. Assoc.		1071	353	10,700	Lot 10-12, Manton
" 4-1967 126 33	"	Martha A.	Cancelled 3/11/68	E. E. Hawkins		1075	129	6000.	1.46 acres, Highland Tp.
" 31-1967 126 34	"	Jane C.	Cancelled 8/22/68 # 23677	Thomas Ray Jordan		1075	131	5000.	Prop. - Highland Tp. Lots 1 + 2, C. O. Brown

# DIRECT or MORTGAGOR Index to Real Estate Mortgages - Greenville County, S. C.

REG. U. S. PAT. OFFICE *Hamlett* County Indexes Since 1888 An Identifying Trade Mark

Open at Proper Tab according to First Letter or Letters of Name and refer to Buff Sub-Index sheet for page reference.

COTT FAMILY NAME INDEX No. 75 © 1948 Made by The Cott Index Company, Columbus, Ohio Sold By Walker, Evans & Cogswell Co., Charleston, S.C.

FILE NUMBER	MORTGAGORS	GIVEN NAMES	GIVEN NAMES	GIVEN NAMES	MORTGAGEES	BOOK	PAGE	Amount	BRIEF DESCRIPTION, LOCATION, ETC.
DATE OF RECORD	FAMILY NAMES	ABCDEFGH	IJKLMNO	PQRSTUVWXYZ					( Not Warranted )
13177 Nov. 6-1967	Edwards	1-20-77 # 19270 Eben Reavis, Jr.		Cancelled Sat BK 44-648 Annie S. Lankford R.M.C.	Jamerson - Brown Co. et al	1075	499	18,750. <sup>00</sup>	2, Colonial Hills. Lot 3, Prignton Dr., Ave. 5
13227 " 6-1967	"	Cancelled Ollie Farnsworth R.M.C. 2/3/76 Nancy B.		# 17150 Cancelled Ollie Farnsworth R.M.C.	Donald E. Phillips, B. & L. Asin.	1075	505	10,000. <sup>00</sup>	9.15 acres, Oreal Tract. Part Lot 9, Cooper St. Travelers
15850 Dec. 5-1967	Sat BK 7-38	4/25/72 # 28904 Evelyn B. Jennings	6-6-96	Cancelled Ollie Farnsworth R.M.C.	Travelers Rest Fed. # 37536 Sat BK 169-1494	1078	313	2,000 <sup>00</sup>	Part Lots 1 & 3 West St. + Lot 5 + Lanes, West Mt. 30.
16110 " 11-1967	"	Cancelled Annie S. Lankford R.M.C.				1079	21	1,115.00 <sup>00</sup>	Lot 11, West Mt. 30
11912 " 12, 1967	"	Cancelled Ollie Farnsworth R.M.C.	8/22/68 # 4569						
11673 " 2-1967	"	7-21-81 # 1807 Athens + James		Cancelled Annie S. Lankford R.M.C.	Sat BK 74-1279 H. Edwards	1079	591	500 <sup>00</sup>	Part of ...
22427 Jan. 20, 1968	"	E. H., et al		Cancelled 7-28-80 # 2482 Annie S. Lankford R.M.C.	Sat BK 71 pg. 415 Fidelity Fed. Sav. + Pg. 415	1085	71	5,500. <sup>00</sup>	Lot 7, West Mt. 30. Prop. City and Land
"	"	Hubert H., et al		Annie S. Lankford R.M.C. 7-28-80 # 2482	" " "	1086	71		"
25018 Mar. 26, 1968	"	Hope E. 1-6-69		Lien Released Ollie Farnsworth R.M.C. # 15104 Lien Released Ollie Farnsworth R.M.C. # 15104	E. S. ...	1091	761	3,000 <sup>00</sup>	Lots 2, 3, 4, 6, 1 + 2 ... West Mt. 30
26420 Apr. 10, 1968	"	Cancelled Annie S. Lankford R.M.C. 4-5-80 # 7666 John St.		Sat BK 71-1308	Fidelity Fed. S. Sav. Assn	1087	504	14,500 <sup>00</sup>	Lot 7, Bennett St.
26997 " 17-1968	"	James P. et al 7/20/72		# 1933	Edward C. Bailey	1090	13	3,000 <sup>00</sup>	Lot 15, Sec. III Mt. Vernon Rd. + Circle, Green.
27478 " 23-1968	"	Cancelled Annie S. Lankford R.M.C. 10/23/70 # 9772 Mary A. et al		Cancelled Ollie Farnsworth R.M.C.	Plan Commercial Credit	1090	375	3348 <sup>00</sup>	Lot 108 + Part Lot 107 Harland ave., Glenn Grove Park.
"	"	M. J. et al 10/23/70 # 9772		Cancelled Ollie Farnsworth R.M.C.	"	1090	375		
"	"	Doris, et al			"				



# DIRECT OF MORTGAGOR Index to Real Estate Mortgages — Greenville County, S. C.

To locate names, open at SURNAME INITIAL TAB and refer to Buff Sub-Index sheet for page reference.

FILE NUMBER DATE OF RECORD	MORTGAGORS FAMILY NAMES	GIVEN NAMES ABCDEFGH	GIVEN NAMES IJKLMNO	GIVEN NAMES PQRSTUVWXYZ	MORTGAGEES	BOOK	PAGE	AMOUNT	BRIEF DESCRIPTION, LOCATION, ETC. (NOT WARRANTED)
14455					Cancelled Ollie Farnsworth R.M.C. 3/19/70 # 20457				
Dec 10, 1965 14700		Walter E. &		Lien Released Ollie Farnsworth R.M.C. #15102	Green J. d. S. & L. Adams	1112	255	2,000	Rd. 2, Butler Sp. Lot 10 to Hwy. 17 + B. Adams
" 17, 1965 15051		H. J. G.	1-6-70	Lien Released Ollie Farnsworth R.M.C. #15105	J. P. Hart & Co.	1112	51	1,500	500
" 25, 1965 15181		H. J. G.		1-6-70 12/2/70	Geo. H. Farnsworth	1112	62	1000	1000
" 1965		Cancelled Ollie Farnsworth R.M.C. #13003		Cancelled Ollie Farnsworth R.M.C.	# 30875				
18941		Hazel C.	1-6-70	Lien Released Ollie Farnsworth R.M.C. #15102	E. E. Hawkins Jr.	1116	591	3,850	Rd. Lots 6 + 7, Jews Chapel
" 10-1969 20063		11-15-76	etal	Cancelled #13391	Sut BK 43-241				
" 24, 1969		Kenneth E.	etal	Donnie S. Lankersley R.M.C.	Universal C. S. J. Credit Co.	1118	25	587	587
" "		Judy B.		Cancelled # 13391	Sut BK 43-211				
150...		CANCELLED Judy B. Hart		Donnie S. Lankersley R.M.C.	# 93982				
		REGISTER OF DEEDS CANCELLED Judy B. Hart		11-3-99	Sut BK 216-207				
		REGISTER OF DEEDS CANCELLED Judy B. Hart		11-3-99	Sut BK 216-207				
21211		9-17-76	# 7565	Cancelled Sut BK 41-626					
Mar. 10, 1967 21705		Walter E. &		Donnie S. Lankersley R.M.C.	Ronald H. Edwards, S. C.	1117	171	557	557
" 1967		Cancelled Ollie Farnsworth R.M.C.	10/15/70	# 9101					
" 1967		Cancelled Donnie S. Lankersley R.M.C.	5-12-88	# 49105	S. C. BK 108-145				
" 1967		Cancelled Donnie S. Lankersley R.M.C.	8-25-94		# 58092				
" 1967		Cancelled Donnie S. Lankersley R.M.C.	8-10-99	CANCELLED R.M.C.	# 68653				
" 1967		Cancelled Donnie S. Lankersley R.M.C.	10-1-96	REGISTER OF DEEDS # 69088	Sut BK 212-1340				
" 1967		Cancelled Donnie S. Lankersley R.M.C.			Sut BK 173-638				

# DIRECT OF MORTGAGOR Index to Real Estate Mortgages — Greenville County, S. C.

To locate names, open at SURNAME INITIAL TAB and refer to Buff Sub-Index sheet for page reference.

KEYS PRINTING CO., GREENVILLE, S. C.

FILE NUMBER	MORTGAGORS FAMILY NAMES	GIVEN NAMES ABCDEFGH	GIVEN NAMES IJKLMNO	GIVEN NAMES PQRSTUWXYZ	MORTGAGEES	BOOK	PAGE	Amount	BRIEF DESCRIPTION, LOCATION, ETC. (Not Warranted)
27997		Cancelled Ollie Farnsworth R.M.C.	1/26/70	# 16600					
27995		Cancelled Ollie Farnsworth R.M.C.	10/16/69	# 9107					
28105		Cancelled Dannie S. Tankersley R.M.C.	9-19-77	# 8918	Sat Bk 51-421	115	137	1000	
28106		Cancelled Dannie S. Tankersley R.M.C.	9-19-77	# 8918	Sat Bk 51-421	115	137	1000	
28500		Cancelled Dannie S. Tankersley R.M.C.	2-26-75	# 19956	Sat Bk 28-663				
28105		Cancelled Dannie S. Tankersley R.M.C.	3-31-75	# 22454	Sat Bk 29-298				
28106		Cancelled Dannie S. Tankersley R.M.C.	6-21-83	# 34705	Sat Bk 81-341				
28107		Cancelled Ollie Farnsworth R.M.C.	10/6/69	# 8231					
28511			1-6-70	Lien Released Ollie Farnsworth R.M.C. # 15110		117	115	853	
28512			1-6-70	Lien Released Ollie Farnsworth R.M.C. # 15109		117	117	708	
28513		Cancelled Ollie Farnsworth R.M.C.	12/9/69	# 13226					
28514		Cancelled Dannie S. Tankersley R.M.C.	10-21-74	# 10364	Sat Bk 26-563				
4741		Cancelled Ollie Farnsworth R.M.C.	3/26/70	Jannie C. # 20964	Roy E. High	1135	99	4,000	Lot 79-A, Cor. Pinecrest Dr. +
4741		Cancelled Ollie Farnsworth R.M.C.	11/21/72	# 15116	Sat Bk 12-54	1135	101	4,000	Lot 153, "Add. to Coleman Hpts."
4741		Cancelled Ollie Farnsworth R.M.C.	12/21/71	# 17084	Sat Bk 4-368	1135	103	4,000	Lot 150, "Add. to Coleman Hpts."
281769		Cancelled Ollie Farnsworth R.M.C.		James C.	Edwards + Edwards	1135	157	2,900	S. 4 Ave, D'Neale Sp.

Frank

# DIRECT OF MORTGAGOR Index to Real Estate Mortgages — Greenville County, S. C.

To locate names, open at SURNAME INITIAL TAB and refer to Buff Sub-Index sheet for page reference.

KEYS PRINTING CO., GREENVILLE, S. C.

FILE NUMBER DATE OF RECORD	MORTGAGORS FAMILY NAMES	GIVEN NAMES ABCDEFGH	GIVEN NAMES IJKLMNO	GIVEN NAMES PQRSTUVWXYZ	MORTGAGEES	BOOK	PAGE	Amount	BRIEF DESCRIPTION, LOCATION, ETC. (Not Warranted)
7827			Lien Released	8-12-70					
79311		3-8-95	Ollie Farnsworth R.M.C. #3487	#12716	Bank of Greenville 159-1542				
13791		Cancelled Ollie Farnsworth R.M.C.	9/24/71	#8787 Sat.	Bank of Greenville 2-551				
Dec. 17-1969	"	Cancelled Ollie Farnsworth R.M.C.	2/12/71	#18715	Bank of Greenville	1144	387	20,000	Sta. Green, Chick Spgs. Tp. Lot Cor. North Main + Berry
14406	"	Cancelled Donnie S. Lankersley R.M.C.	5-8-73	#31878 Sat.	Bank of Greenville 15-877				
* 23-1901	"	Cancelled Donnie S. Lankersley R.M.C.	10-31-85		Wit Marie, Inc. 15069 St BK 91-2000	1145	21	10,000	7.15 acres, Chick Spgs.
"	"	Cancelled Donnie S. Lankersley R.M.C.	10-31-85		Wit Marie, Inc. 15069 St BK 91-2000	1149	27	15,850	Lot 172, Chick Spgs. Tp.
"	"	Cancelled Donnie S. Lankersley R.M.C.	10-20-75		#10562 Sat. Bk. 33-809	1149	-1-		
"	"	Cancelled Donnie S. Lankersley R.M.C.	11/1/72	#13115	Wit Marie, Inc. Sat BK 11-432				
"	"	Cancelled Donnie S. Lankersley R.M.C.	12-19-78	#18591 Sat	Bank of Greenville BK 63-312				
"	"	Cancelled Donnie S. Lankersley R.M.C.	11-15-76	#13391 Sat	Bank of Greenville BK 43-213				
"	"	Cancelled Donnie S. Lankersley R.M.C.	11-15-76	#13391 Sat	Bank of Greenville BK 43-213				
"	"	Cancelled Donnie S. Lankersley R.M.C.	4-16-82	#23106 Sat	Bank of Greenville BK 76-1646				
22324	"	Cancelled Donnie S. Lankersley R.M.C.	8/24/71	#5647	Cancelled Ollie Farnsworth R.M.C. Sat. BK 2-173			00	Rest, Bates Tp.
" 14 1970	"	Cancelled Furn. & Appl. Inc. R.M.C.	5-4-77	#29899	R. E. Ingold Sat BK 47-415	1152	380	10,000	Lot, Buncombe St. Travelers
" 4	"	Cancelled Donnie S. Lankersley R.M.C.	6-4-79	#35670	Wit Marie, Inc. Sat BK 67-23			00	
24168	"	Cancelled Donnie S. Lankersley R.M.C.	6-4-79	#35670	William M. Security Fed. S. + L. Assoc. Sat BK 67-23	1154	237	13,000	Lot, East Lee Rd., Chick Spgs. Tp.
May 6, 1970	"	Cancelled Donnie S. Lankersley R.M.C.	6-4-79	#35670	R. W., et al " " " "	1154	237		



# DIRECT or MORTGAGOR Index to Real Estate Mortgages - Greenville County, S. C.

Open at Proper Tab according to First Letter or Letters of Name and refer to Buff Sub-Index sheet for page reference.

KEYS PRINTING CO.

FILE NUMBER DATE OF RECORD	MORTGAGORS FAMILY NAMES	GIVEN NAMES ABCDEFGHIJ	GIVEN NAMES JKLMNO	GIVEN NAMES PQRSTUWXYZ	MORTGAGEES	BOOK	PAGE	AMOUNT	BRIEF DESCRIPTION, LOCATION, ETC. (NOT WARRANTED)
28330 June 24, 1970 28428	Edwards	Donnie S. Lankensley remc	8-30-78 # 6796	Sat BK 60-568	Yann Fed. S. & L. Assoc	1158	598	20,000	Lot State Hwy. # 14, Chick
June 25, 1970 24575	"	Maggie # 31806 Sat BK 39-79	1-18-77 # 19093	Cancelled Sat BK 44-592	Universal C. I. T. Credit Co.	1158	641	1,584.	Lenox School Dr., Highland Sp
" 2-19-76 3149	"	Cancelled Donnie S. Lankensley remc	10-31-75	# 11570 Sat Bk 34-151	Greensboro Nat. Bank	115	125	12,957	Lot 13, ...
Aug. 7, 1970 4567	"	Helen 8-16-73 # 5006 Sat Bk 18-32	Cancelled	Woodie	Citizens + Sav. Natl. Bank	895	575	00	Real Prop. Agreement
" 19-1970 4125	"	Cancelled Donnie S. Lankensley remc	10-16-85 # 13181	W. L. Lillian	Leys - Street, Inc	1103	623	1500	Part of ... Rd
" 19-1970 4688	"	Cancelled Donnie S. Lankensley remc	8-30-73 # 30711	Sat Bk 15-653	Bank of ...	1103	607	20,000	Lot 5, ... Rd
" 25, 1970 6232	"	Donnie S. Lankensley remc	10-15-76 # 10480	Cancelled	Commercial Credit Plan	1164	383	4020	Lat 15, Sec. 1, Center St.
Sept. 14, 1970	"	Harold F. et al 10-15-76 # 10480	Cancelled Donnie S. Lankensley remc	Sat Bk 42-423	C. Natl. Bank	898	248	00	Jaylors
" "	"	Cancelled Donnie S. Lankensley remc	10-15-76 # 10480	Cancelled	Sat Bk 42-423	898	248	00	Real Prop. Agreement
7894 Oct. 1, 1970	Edwards	Donnie S. Lankensley remc	5-26-76	Gr., et al # 30609	Sat. BK. 38-847	1168	169	15,600.	Lot 30, cor. Joler + Sullivan Rds
"	"	Donnie S. Lankensley remc	5-26-76	etal # 30609	Sat. BK. 38-847	1168	169	00	Meadowbrook Farms (Revised)
14431 Dec. 18, 1970	"	CANCELLED H. H. H.	7-8-99	Sylvia S., et al # 58845	Sat BK 211-355	1176	95	12,450.	Trav Rest
18086 Feb. 4, 1971	"	Cancelled Donnie S. Lankensley remc	4-14-83 #	Marilyn Sue Logan	26655 Sat Bk 80-537	1180	91	100,000	Grille Sp.
21178 Mar. 12, 1971	"	Cancelled Donnie S. Lankensley remc	6-9-80 # 35239	Investments, Inc.	Bank of Greer	1183	343	11,000	Lot 9 Blk C Mission (Church) St
22669 " 31-1971	"	Cancelled Donnie S. Lankensley remc	12-12-75 # 15350	Maxie C.	Bank of Greer	1180	91	100,000	Ave., Greer, Chick Spgs. Sp.
23516 " 1-1971	"	Cancelled Donnie S. Lankensley remc	9-19-2601	Sat Bk 35-63	Bank of Greer	1183	343	11,000	Lat, North Main St. + Berry
" 1-1971	"	Cancelled Donnie S. Lankensley remc	9-19-2601	# 84489	Sat BK 240-178	1183	343	11,000	Hwy. 414, Chick Spgs. Sp.
" 1-1971	"	Cancelled Donnie S. Lankensley remc	9-19-2601	# 84489	Sat BK 240-178	1183	343	11,000	Lat 5, Buncombe Rd. (State

REGISTER OF DEEDS

# DIRECT or MORTGAGOR Index to Real Estate Mortgages -- Greenville County, S. C.

Open at Proper Tab according to First Letter or Letters of Name and refer to Buff Sub-Index sheet for page reference.

KEYS PRINTING CO.

FILE NUMBER DATE OF RECORD	MORTGAGORS FAMILY NAMES	GIVEN NAMES ABCDEFGH	GIVEN NAMES IJKLMNOP	GIVEN NAMES PQRSTUVWXYZ	MORTGAGEES	BOOK	PAGE	AMOUNT	BRIEF DESCRIPTION, LOCATION, ETC. (NOT WARRANTED)
23057 4-1-97	Edwards	<del>James July 9, 1971 23057</del>		4-1-97	#22099 Sat BK 178-177				
		<del>James July 9, 1971 23057</del>		4-1-97	#22099 Sat BK 178-177	1180			
23978 Apr. 14, 1971	"	12-13-99	#103581	CANCELLED REGISTER OF DEEDS 11-10-98	Sat BK 217-729				
27107 11-17-71	"	<del>James S. Cancelled</del>	<del>REGISTER OF DEEDS 14-30-75</del>	#94259	Collateral Instrument, Sat BK 199-171	1180	610	15,100	Lot 2, ...
29648 June 3, 1971	"	Cancelled Dannie S. Lankford RMC	4-30-75	#25179	Lat. Bk. 30-14	1187		22,100	Lot 2, ...
30805 June 18, 1971	"	Cancelled Dannie S. Lankford RMC	4-23-76	#27385	Lat. Bk. 38-107	1124	101	3,200	Lot C, Prop. of James S. Wood Acres, City
MICROFILMED				Marie et al	C. L. J. Financial Services	1195	421	3,060	Lot 99, Churchill Cii, Augusta,
3208 July 30, 1971	Edwards			William S. et al	First Piedmont Bank & Tr. Co.	1200	541	13,000	Lot 1, Richland Hills see bk 1100 p. 1061 page 212
3473 Aug. 3, 1971	"	Fred R. et al			St. Ann Federal & Loan Assn.	1201	152		Modification pages - 10 Mtg. 1
"	"	Thonia J. et al			" " " "	1201	152		
3988 Aug 6, 1971		Cancelled Dannie S. Lankford RMC		Andrew H. & Melvin S. (form Mary S. Birch) #1519	Sat BK 8-617	1201	605		250 p. 215 Assignment, ...
4223 Aug. 19, 1971		Cancelled Dannie S. Lankford RMC		Cecil J. & Mary S. 7-17-72 #10676	Sat BK 51-729	1202	151	18,500	lots 4 & 52 ... 23.5 acres, D'Neale p. ...
4339 Aug. 11, 1971	"	Cancelled Dannie S. Lankford RMC		10-9-79 B. #11752	M. A. Farrell Inc. Sat. BK. 68-1145	1203	57	28,000	5.18 acres, cor. H. S. Hwy. 29 Butler p.
5311 Aug 20, 1971	"	Cancelled Dannie S. Lankford RMC		House 7-21-71	C. L. J. Financial Services	1203	397	8,760	Lot, Service Dr. Kates p.
5688 Aug. 31, 1971	"	Cancelled Dannie S. Lankford RMC		Furniture & Appliances Dannie S. Lankford RMC	Bank of N. East.	1203	636	28,000	Lot Luncome St. N. East,

# DIRECT or MORTGAGOR Index to Real Estate Mortgages -- Greenville County, S. C.

Open at Proper Tab according to First Letter or Letters of Name and refer to Buff Sub-Index sheet for page reference.

KEYS PRINTING CO.

FILE NUMBER DATE OF RECORD	MORTGAGORS FAMILY NAMES	GIVEN NAMES ABCDEFGH	GIVEN NAMES IJKLMNO	GIVEN NAMES PQRSTUWXYZ	MORTGAGEES	BOOK	PAGE	AMOUNT	BRIEF DESCRIPTION, LOCATION, ETC. (NOT WARRANTED)
5684 Aug. 24, 1971	Edwards	<del>Cancelled</del> Dannie S. Lankersley RMC	11-30-93	# 83427	Sat BK 146-1889			00	Cedar Vale
5778 Aug. 24, 1971	"	<del>Cancelled</del> Dannie S. Lankersley RMC	4-26-73	# 30367	Woodruff Fed. S. & L. Assn. Sat. Bk. 15-578	1203	654	20,700	Lot 84, Sec. II Overton Court, University Hgts. city.
6114 Aug. 27, 1971	"	Betty E. + <del>Cancelled</del> Dannie S. Lankersley RMC		Robert A.	Fidelity Fed. S. & L. Assn.	1204	72	22,500	Lot 100, Blk C, Corvine Dr., 1162-161
"	"			Margaret M. Randall J.	C. DOUGLAS WILSON & COMPANY	1204	274		Assign. for Mtg. see REM book
"	"			James B., etal	" " "	1204	192		Assign. for Mtg. see REM book 1124 pg 32
"	"			Margaret J., etal	" " "	1204	192		
"	"			Marilyn Sue	" " "	1204	344		
7156 Sept. 1, 1971	"			Jamaica, etal	" " "	1200	27		book 1116 pg. 95 Assign. for Mtg. see REM
9252 Sept. 29, 1971	"	<del>Cancelled</del> Dannie S. Lankersley RMC	6-6-75	# 28785	Sat. Bk. 30-796			00	Assign. for Mtg. see REM
10441 Oct. 11, 1971	"	<del>Cancelled</del> Dannie S. Lankersley RMC		Reva +	Carolina Business + Home	1208	300	4,475	Leewood Ave. Croftstone Acres City
"	"	<del>Cancelled</del> Dannie S. Lankersley RMC		Neal W. etal	Fidelity Fed. S. & L. Assn.	1209	368	19,000	Lot 19, Sec. B. Ellwell (New Eng)
"	"	<del>Cancelled</del> Dannie S. Lankersley RMC		Kathleen R., etal	Sat Bk 39-817	1209	368		
15114 Nov. 30, 1971	"	<del>Cancelled</del> Dannie S. Lankersley RMC	9-9-86		# 10048 Sat Bk 96-1891				
"	"	<del>Cancelled</del> Dannie S. Lankersley RMC	9-9-86		# 10048 Sat Bk 96-1891				
15149 Nov. 30, 1971	"	<del>Cancelled</del> Dannie S. Lankersley RMC	7-7-76		# 607 Sat Bk 39-817				
"	"	<del>Cancelled</del> Dannie S. Lankersley RMC	7-7-76		# 607 Sat Bk 39-817				
17036 Dec. 21, 1971	"	<del>Cancelled</del> Dannie S. Lankersley RMC	9-17-76	# 7565	Sat Bk 47-1111 DIEA Edmunds + ...	1217	231	2,750	Lot 4, Sec. 1, ...

# DIRECT or MORTGAGOR Index to Real Estate Mortgages -- Greenville County, S. C.

Open at Proper Tab according to First Letter or Letters of Name and refer to Buff Sub-Index sheet for page reference.

KEYS PRINTING CO.

FILE NUMBER DATE OF RECORD	MORTGAGORS FAMILY NAMES	GIVEN NAMES ABCDEFGHIJ	GIVEN NAMES JKLMNO	GIVEN NAMES PQRSTUVWXYZ	MORTGAGEES	BOOK	PAGE	AMOUNT No. of Acres	BRIEF DESCRIPTION, LOCATION, ETC. (NOT WARRANTED)
21244 7-26-1972	Shelton	Donnie S. Tankersley remc	9-28-87	#10536	S. F. B. L. 104-500				
23172 7-25-1972	"	Donnie S. Tankersley remc	6/9/72	#33628	Cancelled Allie Tankersley Sat Bk 8-67				
22172 5-14-1972	"	Donnie S. Tankersley remc	9-28-79	#7011	Sat Bk 68-182				
25652 Mar 24, 1972	"	Donnie S. Tankersley remc	8-29-75	#5540	Sat. Bk. 32-624				
26958 Apr. 6-1972	"	Donnie S. Tankersley remc	2-4-82	#17542	Sat Bk. 76-537				
27911 Apr 14, 1972	"	Donnie S. Tankersley remc	4-16-73	#29364	Sat. Bk. 15-338				
31094 May 16, 1972	"	Donnie S. Tankersley remc	4-16-73	#29364	Sat. Bk. 15-338				
32040 7-25-1972	"	Donnie S. Tankersley remc	9-25-92	#59912	Sat. Bk 134-1559				
34841 June 22, 1972	"	Donnie S. Tankersley remc	4-6-79	#29023	Sat Bk 2-551				
35083 June 23, 1972	"	Donnie S. Tankersley remc	2-12-75	#18907	Sat. Bk. 28-476				
		Donnie S. Tankersley remc	4-30-75	#25177	Southern Bk + Trust Sat. Bk. 30-12				
		Donnie S. Tankersley remc	9/22/72	#8925	Sat Bk 10-452				
		Donnie S. Tankersley remc	10-24-76	#11364	Cancelled Sat Bk 4a. 634				
		Donnie S. Tankersley remc	5-23-88	#51514	Sat Bk. 108-455				
		Donnie S. Tankersley remc			The Lomas & Nettleton Co.	1238	136	10,400	Lot 63, Ridgeway Dr. Woodfield
		Donnie S. Tankersley remc			Patricia L. Woodruff Federal S & L. Assn.	1238	459	18,300	Laurel Lane, Wolfidby Hill, Oneal Tp. Lots 21 & 22, Sec 2, Holiday Rd. &

1,842<sup>12</sup> Sat 2, Lynch Ter, Lincoln Forest  
REM BK: 1212 pg. 64.  
Mod & Assumpt. Agree. For Mtg. See

3,500<sup>00</sup> Lot 144, Sec III Saluda Cir,  
Wataciffe

3,500<sup>00</sup> Part Lot 1+3 West St. Jaws Kent, Sat Bates  
20 (100) in a new judgment  
1,537<sup>00</sup> Lot 33, Sec 4, Lexington St.

10,400<sup>00</sup> Lot 63, Ridgeway Dr. Woodfield  
18,300<sup>00</sup> Laurel Lane, Wolfidby Hill, Oneal Tp.  
Lots 21 & 22, Sec 2, Holiday Rd. &

# DIRECT or MORTGAGOR Index to Real Estate Mortgages - Greenville County, S. C.

45  
( )

Open at Proper Tab according to First Letter or Letters of Name and refer to Buff Sub-Index sheet for page reference.

KEYS PRINTING CO.

FILE NUMBER DATE OF RECORD	MORTGAGORS FAMILY NAMES	GIVEN NAMES ABCDEFGH	GIVEN NAMES IJKLMNO	GIVEN NAMES PQRSTUWXYZ	MORTGAGEES	BOOK	PAGE	AMOUNT	BRIEF DESCRIPTION, LOCATION, ETC. (NOT WARRANTED)
35019 June 23, 1972 4057	Edwards	<del>CANCELLED</del> REGISTER OF DEEDS	11-18	2004	#105617 Sat BK 307-881 Fidelity Federal S. C. Assn.	1238	504	11,500 <sup>00</sup>	Lot 16, + part Lot 15, Club Dr. Bk 516 pg 106.
Aug 10, 1972 4681	"	A. H. + Kathryn S		<del>CANCELLED</del> #5884	Sat. Bk. 25-583 Nat'l Bank	1244	413		Mod Agree. For mtg. on REm.
Aug 16, 1972 7833	"	Frank + Martha		<del>CANCELLED</del> 3-14-75 #21234	Citizens + Southern	952	181	✓	Real Prop. Agree
Sept. 13, 1972 8112	"	<del>CANCELLED</del> Donnie S. Tankersley		Sat. Bk. 29-63	3ra Ellison Associates Financial Service Inc.	1249	63	4,132 <sup>00</sup>	Lot 11, Maco Terrace. + Bennett Ave, Greenville.
Sept. 15, 1972 10582	"	<del>CANCELLED</del> Donnie S. Tankersley		Mary D. Burch	Woodruff Federal S. C. Assn.	1249	387	2,000 <sup>00</sup>	part Lot 41 + 42, Cor. Green St.
Oct. 6, 1972 10578	"	Frances	Joseph C.	<del>CANCELLED</del> #50802	William A. Scogins et al Sat BK 154-1886	1252	369	2,400 <sup>00</sup>	Lot 40, White Horse Hgts.
"	"	"	"	<del>CANCELLED</del> Donnie S. Tankersley	James Financial Corp.	1252	331	21,600 <sup>00</sup>	Lot 40, White Horse Hgts.
12040 Oct. 20, 1972 12010	"	F. R. +	Linda A.	<del>CANCELLED</del> 8-30-77 #674	South Carolina Nat'l Bank Sat BK 50-788	958	386	✓	Real Prop. Agree.
Oct. 20, 1972 12024	"	Eva L. C.		<del>CANCELLED</del> Donnie S. Tankersley	Thomas A. Fid. Fed. S. + S. Assn.	1257	287	28,000 <sup>00</sup>	Lot 11 Judson Ave. Carroll
Oct. 20, 1972 13282	"	Evelyn		<del>CANCELLED</del> Donnie S. Tankersley	Will U. S. A.	1254	171	18,100 <sup>00</sup>	Lot 6, McElraney Rd.
Nov. 2, 1972 13163	"		Mary Lang +	<del>CANCELLED</del> Donnie S. Tankersley	Thomas W. Fid. Fed. S. + S. Assn.	959	377	✓	Real prop. Agree.
Nov. 1, 1972 13277	"	Doris E.		<del>CANCELLED</del> Donnie S. Tankersley	Caroling Nat'l Mtg. Assn.	1255	499	9,700 <sup>00</sup>	Lot 9, Y.M.C.A. St. City Hall St. also easment.
Nov. 2, 1972 14620	"	<del>CANCELLED</del> Donnie S. Tankersley	Mary Lang +	<del>CANCELLED</del> Donnie S. Tankersley	Fidelity Fed. S. C. Assn.	1225	425	49,500 <sup>00</sup>	Lot 13, (Lot 9) 13th Ave., Bethel
Nov. 15, 1972 16189	"	Harry L.		<del>CANCELLED</del> Donnie S. Tankersley	Ethel S. Jones Sat BK 43-812	1257	305	7,927 <sup>00</sup>	Lawn Add. - City. Lot 144, Pettigrew St., Boyce
Dec. 4, 1972 17408	"	David W +	Joan J	<del>CANCELLED</del> Donnie S. Tankersley	Carolina Fed. S. + S. Assn	1259	147	27,200 <sup>00</sup>	House Easton City Lot 471, Pembroke Rd. "Lawn D."
Dec 14, 1972	"	Doris E.			Carroll Nat'l Mtg Trust Co, etc.	1257	453		1255 pg 474 Assign For Mtg on L. S. Bk

# DIRECT or MORTGAGOR Index to Real Estate Mortgages - Greenville County, S. C.

(45)

Open at Proper Tab according to First Letter or Letters of Name and refer to Buff Sub-Index sheet for page reference.

KEYS PRINTING CO.

FILE NUMBER DATE OF RECORD	MORTGAGORS FAMILY NAMES	GIVEN NAMES ABCDEFGHIJ	GIVEN NAMES JKLMNO	GIVEN NAMES PQRSTUWXYZ	MORTGAGEES	BOOK	PAGE	AMOUNT	BRIEF DESCRIPTION, LOCATION, ETC. (NOT WARRANTED)
23685 Feb. 22, 1973	Edwards	Donnie S. Tankersley RMC 11-26-74	9-18-78 # 8711	Lat BK 61-126	Sir et al United States of America	1267	495	11,000	Colony Lot 3, Augusta Road, Duxbury
23916 Feb. 23, 1973	"	Donnie S. Tankersley RMC 1-27-77	13319	Lat BK 44-767	Forest Recreation Assn. Donnie S. Tankersley	1280	471	"	Notice of Lien T29.2-1-103.1
"	"	Donnie S. Tankersley RMC Cancelled	"	"	Eben Reoria	1280	307	"	" " " T34.1-11-3
"	"	Donnie S. Tankersley RMC Cancelled	"	"	W. M.	1280	474	"	" " " T29.2-1-50
"	"	Donnie S. Tankersley RMC Cancelled	"	"	"	1280	473	"	" " " T29.2-1-77
"	"	"	"	"	"	1280	472	"	" " " T29.2-1-78
25126 Apr. 17, 1973	"	Donnie S. Tankersley RMC Cancelled	2-5-85 # 23124	Lat BK 88-661	Robert W.	1280	700	"	" " " T2-1-71
"	"	Donnie S. Tankersley RMC Cancelled	12-29-75 # 16507	Lat BK 35-308	"	1280	701	"	" " " T2-1-43.3
"	"	Donnie S. Tankersley RMC Cancelled	"	"	6-29-89 # 28228	1280	762	"	" " " T2-0-1
27127 Mar. 27, 1973	"	Donnie S. Tankersley RMC Cancelled	9-10-73 # 7298	Lat BK 18-748	Shirley et al Bryon Fed. S. & L. Assn.	1270	793	5,600	Co. Glassy Mt. Sp. Lots 1738 + 1739, Bryon Revue.
27136 Mar. 27, 1973	"	Donnie S. Tankersley RMC Cancelled	5-6-74 # 21761	Lat BK 20-136	Walter D. et al Fairlane Finance Co.	1270	749	3,888	Lat 30, car sales + Sullivan Rd., (Revi), meadowbrook farms, Travelers Rest.
"	"	Donnie S. Tankersley RMC Cancelled	5-6-74 # 21761	Lat BK 20-136	Sylvia S. et al Investment Co.	1270	749	"	(Circle St.) Hillside Hgts. part Lat 2, Brookside Ave.
27306 Mar. 28, 1973	"	Donnie S. Tankersley RMC Cancelled	6-18-74 # 32386	Lat BK 24-67	Katie S. + Robert Carolina Nat'l Mtg.	1270	886	14,950	Sec one, Burlington no. Taylors, S. E.
28549 Apr. 9, 1973	"	Donnie S. Tankersley RMC Cancelled	"	"	Laurence + Sherry Commercial Credit Co. Inc.	1272	121	1,560	Lat 15, Center St. (Ave.) Book 1255 page 499
21438 Jan 30, 1973	"	Doris E.	"	"	Caroline Nat'l Mtg. Invest.	1275	48	"	Assignment - for mtg. see R.E.M. Book 875 page 477
22139 Feb 6, 1973	"	"	"	"	C. Douglas Wilson & Co.	1275	89	"	Assignment - for mtg. see R.E.M.



# DIRECT or MORTGAGOR Index to Real Estate Mortgages - Greenville County, S. C.

(45)

Open at Proper Tab according to First Letter or Letters of Name and refer to Buff Sub-Index sheet for page reference.

KEYS PRINTING CO.

FILE NUMBER DATE OF RECORD	MORTGAGORS FAMILY NAMES	GIVEN NAMES ABCDEFGHIJ	GIVEN NAMES JKLMNO	GIVEN NAMES PQRSTUVWXYZ	MORTGAGEES	BOOK PAGE	AMOUNT	BRIEF DESCRIPTION, LOCATION, ETC. (NOT WARRANTED)
27050 Mar. 26, 1973	Edwards	Francis	Joseph C.		James Financial Corp.	1275 472		R.E.M. Book 1252 page 331
30032 Apr. 23, 1973	Edwards	<del>Francis</del>	James P. et al	#30-81 #30434	J. S. Paget	1273 387	25,000	Assignment - for mtg see all Chick Spgs. rd near Macon
30144 Apr. 24, 1973	"	Betty E.	Robert A.	9-23-74 B. cancelled #7889	Sid. Fed. S. & S. Assn.	1273 503	25,000	University Hqts. Blk C. (Rm) #7 Lot 100, Carinne Dr.
31314 May 3, 1973	"	Nancy	Donnie S. Lankersley	remc	Peoples Nat'l Bank Co. Inc.	1274 433	37,128	+ Grove meadow Rds. O'Neal Sp. 9.15 acres, Car. Melford Church
34791 June 1, 1973	"	Rose	Katie S. + Robert	1-26-90	Caroline Nat'l Mtg. Assn.	1276 535		Book 1270 pgs 856 Assign. - for mtg see R.E.M.
36183 June 14, 1973	"	Frankie	Malcolm W.	Donnie S. Lankersley remc	Tranlora Rest Adm'd St. L.	1281 520	15,850	Tranlora Rest. Bates Sp. Lot 7, Ligonville Rd. near
36084 June 14, 1973	"	David A.	Nancy	6-17-75 Mrs. #29736	Markley A. Edwards	1281 523	14,000	O'Neal Sp. 1.06 acres, Lebanon Church Rd.
700 July 9, 1973	"	(S/a	Ellison Vaughn Edwards)	W. H.	D.C. Nat'l Bk	978 513		Read prop. agree
977 July 11, 1973	"	(Mrs) 300 E. V.	associates financial	17-6-78 M. #20325	assn.	1284 132	4,896	Lot 11, Maca Terrace. Seven lots
1196 July 12, 1973	"	H. Gerald	Shirley	6-79 #29022	Just Fed. S. & S. Assn.	1284 325	40,950	Lot 24, E. Woodburn Dr.
5521 Aug. 22, 1973	"	Evelyn +	Flourings	4-6-79 #29022	C. J. Financial	1288 609	3,781	3 acres, ME alhoney rd. + Cooper St. also lot 3, 3, 7, ally cooper St. Bates Sp.
"	"	"	"	4-6-79 #29022	"	1288 609		St. J. P. mills, S. Rd. Blk. E.
11073 Dec. 20, 1973	Edwards	Marilyn Sue	et al	3-22-79 #27163	Domestic Loans of Bank of N. East	1293 575	3,360	Lot 9, Massan St. Church dist Rd. 1 July 27, Bates Sp.
16041 Jan 10, 1974	"	Evelyn B.	William	4-30-79 #31623	United States of America	1298 139	7,100	5.42 acres, Car. Unnamed
17424	"	Manuel	et al			1289 429		Release lots 8, 9 + 10 Montrose Security see R.E.M. Book 1104
"	"	Mavis W.	et al			1299 429		page 611

# DIRECT or MORTGAGOR Index to Real Estate Mortgages - Greenville County, S. C.

Open at Proper Tab according to First Letter or Letters of Name and refer to Buff Sub-Index sheet for page reference.

KEYS PRINTING CO.

FILE NUMBER DATE OF RECORD	MORTGAGORS FAMILY NAMES	GIVEN NAMES ABCDEFGH	GIVEN NAMES IJKLMNO	GIVEN NAMES PQRSTUWXYZ	MORTGAGEES	BOOK PAGE	AMOUNT	BRIEF DESCRIPTION, LOCATION, ETC. (NOT WARRANTED)
18284 Jan. 21, 1974	Edwards			D. Italy, W. et al James & Robert	The C & S Nat'l Bk. S.C.	1300.247	7,200	overlook, Laurel g. city Lot 101, Sullbrook Rd.
21395 Feb. 22, 1974	Edwards	Cancelled Donnie S. Linkerley KMC	5-27-75	# 27732 Lot. Bk. 30-520				
21951 Mar. 6, 1974	Edwards	Cancelled Donnie S. Linkerley KMC	9-19-89	Ray 4384387 Bk. 115-1290				
23864 Mar. 26, 1974	Edwards	Cancelled Donnie S. Linkerley KMC	9-1-76	# 6150 at al sat Bk. 41-271	William First Fed. S. & L. Assn.	1303.473	12,800	Pickwick, N.Y. city Lot 3 Waters ave. St. Ann
24655 Apr. 3, 1974	"			R. L. # 22518	W. E. Gray	1306.256	5,600	2 lots, Main St. orig. on R. E. Bk. 566 pg 483 Assigned to Valora P. Gray - for
25574 Apr. 11, 1974	Edwards	Cancelled Donnie S. Linkerley KMC	3-5-76	# 22518 W. E. Gray	CN Mortgages, Inc.	1307.15	10,676	Lat 9, Main ave.
"	"	Cancelled Donnie S. Linkerley KMC	3-5-76	# 22518 " "	" "	1307.15		
25581 Apr. 11, 1974	"			Lenell, et al	" "	1307.66		Assigned to The Citizens & Southern Corp - Security see R Em Book 1307 page 15
27955 May 6, 1974	"	Cancelled Donnie S. Linkerley KMC	3-11-76	# 23016 Walter D. Jr.	Cameron. Bidwin Company	1309.445	5,153 <sup>89</sup>	Lot 30 Cor. John Rd. & Sullbrook Rd. Meadowbrook Farm Traveler Rest
28669 May 13, 1974	"	Cancelled Donnie S. Linkerley KMC	12-30-83	# 23016 Sylvia B.	" "	1309.445		Stratton Place.
29234 May 17, 1974	"	Cancelled Donnie S. Linkerley KMC	6-5-87	# 54081 Mary & Richard	The S.C. Nat'l Bk.	1310.213	45,933	Lot 19 Providence Court Open Yard
29511 May 21, 1974	"	Cancelled Donnie S. Linkerley KMC	1-31-83	# 18690 Jane S. & J. Kenneth	First Fed. S. & L. Assn.	1310.721	16,637	Lot 188 West Dr. Palmetto ave. Douglas, West. Hiller St.
32826 Jun. 24, 1974	"	Cancelled Donnie S. Linkerley KMC	3-27-78	# 10876 Marilou & Ralph A.	First Fed. S. & L. Assn.	1311.152	4,500	Lot 22 W. Hill St. & 137 Sullbrook Rd. S.C. Bk. 115-1290 + L. Bk. 115-1290, S.C.
	"			James # 28343	" "	1312.171	2,700	Saluda St.
	"			Alida M. & Randall	Aiken-Spicer, Inc.	1314.559	10,500	3 acres Sully Bridge Rd.

# DIRECT or MORTGAGOR Index to Real Estate Mortgages -- Greenville County, S. C.

Open at Proper Tab according to First Letter or Letters of Name and refer to Buff Sub-Index sheet for page reference.

(45)

KEYS PRINTING CO.

FILE NUMBER DATE OF RECORD	MORTGAGORS FAMILY NAMES	GIVEN NAMES ABCDEFGH	GIVEN NAMES IJKLMNO	GIVEN NAMES PQRSTUWXYZ	MORTGAGEES	BOOK	PAGE	AMOUNT	BRIEF DESCRIPTION, LOCATION, ETC. (NOT WARRANTED)
33058 Jun 26, 1974	Edwards	<del>Cancelled</del>		Verlin E. #19942	Ray E. High	1314	829		see Rem Bd. 1130 pg. 293 Assigned to Harry F. Dilworth - J. Mtg.
33317 Jun 28, 1974	Edwards	Donnie S. Lankersley REMC	L. E. et al 2-5-76	#19942 Bk. 36-233	Donald L. Bunton Inc	1315	55	3,129	Hydromat Lot 9 Sloan ave.
1653 Jul 17, 1974	Edward	<del>Cancelled</del>		7-15-81 #1292	C 77 Mortgages	1316	651	3,900	Grady Part Lot 1 Loganberry
2710 Jul 29, 1974	Edwards		Manuel B. et al		Bank of Yell	1318	33	4,700	Lots 8-9 + 10 Entrance Ed. to Edwards Lake "Manture" O'neal ss.
"	"		Manis W. et al		" "	1318	33		" "
3449 Aug 5, 1974	"	<del>Cancelled</del>	Douglas a. et al	6-4-75 #28561	Trust of J. H. Lamm	1318	840	29,050	Lot 13 Chiving cross rd. Sec. 3 "Brookwood Forest"
"	"		Cynthia B. et al	6-4-75 #28561	" "	1318	840		" "
4014 Aug 9, 1974	"	Blenn + 1-19-75	Marlene	#3514 et al	Bankers Trust of S.C., N.A.	1004	512		Real Property agree
5752 Aug 28, 1974	"	<del>Cancelled</del>		Walter D. et al	MCC Financial Services Inc.	1321	99		" "
"	"			Sandra H. #15351	MCC Financial Services Inc.	1321	99	2,938	Meadow Farm Lot 142 Murch Sr. "Fresh 96
6139 Sep 3, 1974	"	<del>Cancelled</del>	Nancy B.	12-12-75 #15351	Bankers Trust of S.C.	1321	425	37,686	Ed. + Grace Meadow rd. O'neal ss 9.15 acs. cor. Milford Church J. Mtg. see Rem Bd. 1314 pg. 559
6219 Sept 3, 1974	"	<del>Cancelled</del>	Linda M. et al	7-15-77 #1021	Ribey - Spur, Inc.	1321	574		Assigned to Fed. Nat'l Mtg. Assn.
7943 Sep 23, 1974	"	<del>Cancelled</del>	Luke A. et al	7-15-77 #1621	Leri B. Hunter, et al	1323	254	18,000	Lot 4 Georgia rd.
"	"	<del>Cancelled</del>	Nancie E. et al	10-5-78 #10880	" " " "	1323	254		" "
8948 Oct 4, 1974	Edwards	<del>Cancelled</del>	Recreation assn.		The CVS Nat'l Bank	1324	243	15,000	Lot 29 Randy Dr. Edwards Forest 2.16 acs. Rutherford rd. +

(over)

# DIRECT or MORTGAGOR Index to Real Estate Mortgages - Greenville County, S. C.

Open at Proper Tab according to First Letter or Letters of Name and refer to Buff Sub-Index sheet for page reference.

KEYS PRINTING CO.

FILE NUMBER DATE OF RECORD	MORTGAGORS FAMILY NAMES	GIVEN NAMES ABCDEFGHIJ	GIVEN NAMES JKLMNO	GIVEN NAMES PQRSTUVWXYZ	MORTGAGEES	BOOK	PAGE	AMOUNT	BRIEF DESCRIPTION, LOCATION, ETC. (NOT WARRANTED)
9223 Oct. 8, 1974	Edwards		2-1-77	Cancelled # 20194 Set BK 44-852 etal Donnie S. Inkeraley RMC	Richard M. Daniels	1324	393	6500	Lot 2 Oakway Circle Oakway
"	"	Helen Elizabeth		2-1-77 # 20194 Set BK 44-852 Donnie S. Inkeraley RMC	"	1324	393		
10574 Oct. 23, 1974	Edwards			Cancelled # 4-20-79 # 30545 Set BK 65-822 Robert W. James O. Edwards RMC	James O. Edwards	1326	19	3500	Overbrook Land Co. Lot 160 Overbrook Rd.
11017 Oct. 29, 1974	Edwards	Constance + L. L.		Cancelled # 10-18-77 # 12150 Set BK 52-221 Donnie S. Inkeraley RMC	Commercial Credit	1326	414	10989	Mapdaley Forest Sec. 2 Lot 81 Tupper Rd.
12721 Nov. 18, 1974	Edwards	Louise		Cancelled # 10-18-77 # 12150 Set BK 52-221 Donnie S. Inkeraley RMC	South Carolina Nat'l Bk. & Mortgages, Inc.	1327	785	7560	26.78 acs. Buncamke, etc. per mtg. sub. in st. 13, 1 pg. 213
13928 Dec. 5, 1974	Edwards				Richard R. The South Carolina Nat'l Bk.	1327	37		Assigned to Shaker Savings Assn.