

# DIRECT or MORTGAGOR Index to Real Estate Mortgages — Greenville County, S. C.

REG. U. S. PAT. OFFICE *Chas. McCott* County Indexes Since 1888 An Identifying Trade Mark

Open at Proper Tab according to First Letter or Letters of Name and refer to Buff Sub-Index sheet for page reference.


COTT FAMILY NAME INDEX No. 75 © 1949  
Made by The Cott Index Company, Columbus, Ohio  
Sold By Walker, Evans & Cogswell Co., Charleston, S.C.

FILE NUMBER	MORTGAGORS FAMILY NAMES	GIVEN NAMES ABCDEFGHIJ	GIVEN NAMES KLMNOP	GIVEN NAMES QRSTUVWXYZ	MORTGAGEES	BOOK	PAGE	Amount	BRIEF DESCRIPTION, LOCATION, ETC. ( Not Warranted )
DATE OF RECORD									
2623		<i>Cancelled</i>	11-28-73 #14135	Set. Bk. 20-174				00	Prop.
Jan. 31, 50	Hawkins	<i>Donnie S. Tankersley RMC</i>	Melvin Alexander		C. Douglas Wilson & Co.	449	101	7500.	Lot 168, Dove Lane Also Personal
7908	"		Nathaniel		J. Harvey Cleveland	454	520	300.	Lot pine St., Ward 1, City
Apr. 1, 50	"		James E., etal	#18290	Fidelity Fed. S. & L. Ass'n.	458	119	2500.	37 acres, Paris Mt. Tp.
9924	"	<i>Cancelled</i>	7-18-56 #78290	<i>Cancelled</i>	" " " " "	458	119		" " " " "
Apr. 21, 50	"	<i>Ollie Farnsworth R.M.C.</i>	Evelyn Reid, etal	<i>Ollie Farnsworth R.M.C.</i>	" " " " "	458	119		" " " " "
21423	"	<i>Cancelled</i>	8/5/69	#2928	" " " " "	474	159	6000.	Highland Lot 29, Sunshine Ave., Sans Souci
Sep. 1, 50	"	<i>Ollie Farnsworth R.M.C.</i>	James Alvin		" " " " "	513	196	2200.	Village, Greer, S.C. Lot 40, Robinson St., Greer Mill
24386	"	<i>Cancelled</i>	2-3-67	#18599	General Mortgage Co.	513	196	2200.	Mill Village, Greer, S.C. Lot 156, Branch St., Greer,
Oct. 24, 51	"	<i>Ollie Farnsworth R.M.C.</i>	Mollie L.		" " " " "	513	199	2475.	Flora Ave., Camilla Park Map 1
24386	"	<i>Cancelled</i>	Fred L.	#34421	" " " " "	518	458	3300.	Lot 31, Cor. Beatrice St. &
Oct. 24, 51	"	<i>Ollie Farnsworth R.M.C.</i>	Douglas A.	7-13-73 #1405	Fidelity Fed. S. & L. Ass'n.	518	458	3300.	Lot 31, Cor. Beatrice St. &
29304	"	<i>Cancelled</i>	7-3-73 #314	Set. Bk. 17-340	" " " " "	523	397	8300.	Souci Heights. Lot 108 Merrilott Ave., Sans
Dec. 27, 51	"	<i>Cancelled</i>	Grady Ansel		C. Douglas Wilson & Co.	523	397	8300.	Lot 108 Merrilott Ave., Sans
4707	"	<i>Cancelled</i>	4-30-73 #36727	Set. Bk. 15-634	" " " " "	532	177	5550.	Westview # 2 Lot 10 Blk. M., Texas Ave.,
Feb. 26, 52	"	<i>Cancelled</i>	Louie		Fidelity Fed. S. & L. Ass'n	532	177	5550.	Westview # 2 Lot 10 Blk. M., Texas Ave.,
13209	"	<i>Cancelled</i>	Gladys F. & M. G.		" " " " "	532	481	6250.	Lot 28 Dykeson Ave., Sans Souci
Jun. 11, 52	"	<i>Cancelled</i>			" " " " "	535	257	78.	Lot Chick Spgs. Tp.
13656	"	<i>Cancelled</i>			Dr. M. L. Landford	535	257	78.	Lot Chick Spgs. Tp.
16093	"	<i>Cancelled</i>			" " " " "	560	97	1,600.	Village, Ft. Inn. Lot 15 Fourth St., Woodside Mills
Jul. 21, 52	"	<i>Cancelled</i>			General Mortgage Co.	560	97	1,600.	Village, Ft. Inn. Lot 15 Fourth St., Woodside Mills
8615	"	<i>Cancelled</i>			" " " " "	560	100	1600.	Village, Ft. Inn. Lot 13, Fourth St., Woodside Mills
Apr. 15, 53	"	<i>Cancelled</i>			" " " " "	560	103	1600.	Village, Ft. Inn. Lot 12, Fourth St., Woodside Mills
8615	"	<i>Cancelled</i>			" " " " "	560	103	1600.	Village, Ft. Inn. Lot 12, Fourth St., Woodside Mills
Apr. 15, 53	"	<i>Cancelled</i>			" " " " "	560	103	1600.	Village, Ft. Inn. Lot 12, Fourth St., Woodside Mills
8614	"	<i>Cancelled</i>			" " " " "	560	103	1600.	Village, Ft. Inn. Lot 12, Fourth St., Woodside Mills
Apr. 15, 53	"	<i>Cancelled</i>			" " " " "	560	103	1600.	Village, Ft. Inn. Lot 12, Fourth St., Woodside Mills
10109	"	<i>Cancelled</i>	1-26-87	#30722	Set. Bk. 99-1401	562	7	900.	Lot 16, Fortner St., New H.
May 4, 53	"	<i>Cancelled</i>	Mamie L.		Fidelity Fed. S. & L. Ass'n	562	7	900.	Lot 16, Fortner St., New H.

# DIRECT or MORTGAGOR Index to Real Estate Mortgages — Greenville County, S. C.

( )

REG. U. S. PAT. OFFICE *Chas. M. Cott* County Indexes Since 1888 An Identifying Trade Mark

 Open at Proper Tab according to First Letter or Letters of Name and refer to Buff Sub-Index sheet for page reference.

COTT FAMILY NAME INDEX No. 75 © 1949  
Made by The Cott Index Company, Columbus, Ohio  
Sold By Walker, Evans & Cogswell Co., Charleston, S.C.

FILE NUMBER	MORTGAGORS	GIVEN NAMES	GIVEN NAMES	GIVEN NAMES	MORTGAGEES	BOOK	PAGE	Amount	BRIEF DESCRIPTION, LOCATION, ETC.
DATE OF RECORD	FAMILY NAMES	ABCDEFGHIH	IJKLMNO	PQRSTUVWXYZ					( Not Warranted )
14619 Jun. 30, 53	Hawkins	Charles Frank			C. Douglas Wilson & Co.	567	7)	00 7000.	Lot 150, Lenore Ave., Map 4 Sans Souci Heights., Paris Mt. Tp., Also Personal Prop.
"	"	"	"		" " " "	567	7)		Heights, Paris Mt. Tp.
14618 Jun. 30, 53	"	"	"		J. W. Cannon	567	4	88 402.	Lot 150 Lenore Ave., Sans Souci St., also Personal Prop.
15445 Jul. 10, 53	"	<i>Cancelled Ollie Farnsworth R.M.C.</i>	3/22/65 #26240 John Landrum III		C. Douglas Wilson & Co.	567	521	00 7750.	Part lots 66 & 67, East Decatur
273 Jan. 6, 54	"	Charles A.	<i>Cancelled Ollie Farnsworth R.M.C.</i>	#16811 1-28-70.	James Eugene Hawkins	582	538	00 10,000.	10,00 acres, G'ville Tp.
4897 Mar. 4, 54	"	H. G., etal	5-18-67 #28008	<i>Cancelled Ollie Farnsworth R.M.C.</i>	G. C. Gibson	588	305)	00 3000.	Lot near Pine Grove Lake Old Sptbg. Rd., Butler Tp.
"	"	Corrie, etal	5-18-67 #28008	<i>Cancelled Ollie Farnsworth R.M.C.</i>	" " "	588	305)		
5063 Apr. 5, 54	"	<i>Cancelled Ollie Farnsworth R.M.C.</i>	#12583 Ruth	11/25/70	Marcus E. Roberts	588	399	00 750.	Mills Village. Lot 93, Sec. 6, Third St., Judson
13594 Jun. 19, 54	"		James F.		Fidelity Fed. S. & L. Ass'n,	599	311	00 5000.	Rd, Chick Spgs. Tp. 7.5 acres, Paris Mt'n. State Park.
20624 Sep. 13, 54	"			Paul	Dr. M. L. Lanford	609	281	00 200.	Lot Chick Spgs. Tp.
23829 Oct. 18, 54	"		Mamie L.		Marion Harris	613	325	39 661.	Lot 16, Fortner St., New Hope.
27623 Dec. 2, 54	"	Henry			M. L. Lanford M. D. Partnership	618	313	00 55.	1.06 acres, Chick Spgs. Tp. Butler Tp.
29588 Dec. 28, 54	"	H. G., etal	#20131 2-21-67	<i>Cancelled Ollie Farnsworth R.M.C.</i>	Taylor's Lumber Co. A	622	123)	77 412.	6.03 acres, Old Sptbg. Rd.,
"	"	Corrie, etal	#20131 2-21-67	<i>Cancelled Ollie Farnsworth R.M.C.</i>	" " " "	622	123)		" " " " "
4899 Feb. 23, 55	"	Gladys S. &	7/30/65 #3625 James R.	<i>Cancelled Ollie Farnsworth R.M.C.</i>	Genral Mortgage Co.	628	81	00 16,000.	Park. Lot 10, East North St., Isaqueena
9840 Apr. 18, 55	"			Paul	Dr. M. L. Lanford	634	421	00 225.	Lot Chick Spg. Tp.

# DIRECT or MORTGAGOR Index to Real Estate Mortgages — Greenville County, S. C.

REG. U. S. PAT. OFFICE *Chas. M. Cott* County Indexes Since 1888 An Identifying Trade Mark

Open at Proper Tab according to First Letter or Letters of Name and refer to Buff Sub-Index sheet for page reference.


COTT FAMILY NAME INDEX No. 75 © 1949  
Made by The Cott Index Company, Columbus, Ohio  
Sold By Walker, Evans & Cogswell Co., Charleston, S.C.

FILE NUMBER	DATE OF RECORD	MORTGAGORS FAMILY NAMES	GIVEN NAMES ABCDEFGHIJ	GIVEN NAMES KLMNOPQ	GIVEN NAMES RSTUVWXYZ	MORTGAGEES	BOOK	PAGE	Amount	BRIEF DESCRIPTION, LOCATION, ETC. ( Not Warranted )
17378	Jul. 7, 55	Hawkins	<i>Cancelled</i> <i>Ollie Farmworth</i> <i>R.M.C. #26054</i>		3/29/72	<i>Sat BK 6-311</i> William S. Fidelity Fed. S. & L. Ass'n.	644	219	18,000.	& Sevier St., Park Hills. Part lot 54, Cor. Brookwood Dr.
3052	Feb. 2, 56	"	Flora Hawkins Reeves Flora, now			<i>Cancelled</i> <i>Ollie Farmworth</i> <i>R.M.C.</i> 1/24/68 #19820 " " " " "	667	137	1200.	Lot 48, West Ave.
10249	Apr. 20, 56	"				William S. Gertrude R. Holmes	675	383	5300.	Int. lot 7, Arlington Ave., Medical Court.
23749	Sep. 19, 56	"	<i>Cancelled</i> <i>Donnie S. Lankley</i> <i>R.M.C.</i>	4-9-79 #29174		<i>Sat BK 65-560</i> James C., Jr., etal Fidelity Fed. S. & L. Ass'n	691	393	11,250.	Part tract 5, Paris Mt. Golf Course Rd., Paris Mt. Tp.
"	"	"	<i>Cancelled</i> <i>Donnie S. Lankley</i> <i>R.M.C.</i>	4-9-79 #29174		<i>Sat BK 65-560</i> Obelia A., etal " " " " "	691	393		
29978	Dec. 4, 56	"				William " " " " "	699	96	2,000.	Tracts, Chick Spgs. Tp. Part lot 11, (4 acres) 2 adj.
4035	Feb. 18, 57	"	5-13-82 <i>Cancelled</i> <i>Donnie S. Lankley</i> <i>R.M.C.</i>	#25272		<i>Sat BK 77-43</i> Dorothy H. & Thurn Trust Co. The Commercial Bank &	705	241	6,100.	Estates. Lot 30, Churchill Ave., Piedmont
4497	Feb. 22, 57	"	3/21/66 #26993 <i>Cancelled</i> <i>Ollie Farmworth</i> <i>R.M.C.</i>			H. Marian, etal Fay A. Cannon	705	506	800.	Lot 22, Northwood Ave.
"	"	"	3/21/66 #26993 <i>Cancelled</i> <i>Ollie Farmworth</i> <i>R.M.C.</i>			Doris F., etal " " "	705	506		" " " "
20919	Sep. 3, 57	"				Kathleen M. & William S. Carolina Fed. S. & L. Ass'n.	723	353	19,000.	Drives, Plat 2, Sunset Hills. Lots 90 & 91, Sunset & Osceola
23157	Sep. 30, 57	"	<i>Cancelled</i> <i>Ollie Farmworth</i> <i>R.M.C.</i>	3/1/74	#20056	Judy T., etal Monroe C. Ward	726	67	4500.	Cool River Heights. Lot 10 & part lot 9, River Dr.,
27125	Nov. 12, 57	"	<i>Cancelled</i> <i>Ollie Farmworth</i> <i>R.M.C.</i>	10/18/67		James E. Fidelity Fed. S. & L. Ass'n.	730	354	5,000.	Lot 106, McMakin Drive.
3973	Feb. 18, 58	"				<i>Cancelled</i> 5-4-73 #31495 <i>Sat. BK 15-203</i> Bessie, etal <i>Donnie S. Lankley</i> <i>R.M.C.</i> Woodruff Fed. S. & L. Ass'n.	738	516	3,000.	Village Lot 121, Greer St., Greer Mill
11576	May 15, 58	"	10-24-69 <i>Cancelled</i> <i>Ollie Farmworth</i> <i>R.M.C.</i>		#9771	Frances & W. H. C. Douglas Wilson & Co.	747	335	4800.	Rockwood Park Lot 23, near City
14179	Jun. 14, 58	"				<i>Cancelled</i> 4-7-77 #26842 <i>Sat BK 44-617</i> Betty F. " " " "	749	543	8,400.	near City Lot 84, Sec. 2, Monaghan Sub.
8216	Sep. 26, 58	"				Marvin G. & Shirley B. S. C. Nat'l. Bank as Tr.	760	299	3,700.	Bates Tp. 1 46/100 acres, Batson Rd.,

# DIRECT or MORTGAGOR Index to Real Estate Mortgages - Greenville County, S. C.

( )

REG. U. S. PAT OFFICE *Chas. M. Cott* County Indexes Since 1888 An Identifying Trade Mark

 Open at Proper Tab according to First Letter or Letters of Name and refer to Buff Sub-Index sheet for page reference.

COTT FAMILY NAME INDEX No. 75 © 1949  
Made by The Cott Index Company, Columbus, Ohio  
Sold By Walker, Evans & Cogswell Co., Charleston, S.C.

FILE NUMBER	MORTGAGORS	GIVEN NAMES	GIVEN NAMES	GIVEN NAMES	MORTGAGEES	BOOK	PAGE	Amount	BRIEF DESCRIPTION, LOCATION, ETC.
DATE OF RECORD	FAMILY NAMES	ABCDEFGHIJ	IJKLMNOP	QRSTUVWXYZ					( Not Warranted )
10137	Hawkins			T. S.	Hubert S. Shackley	762	510	00	Chick Spgs. Tp.
Oct. 17, 58			12-20-82	#15006	Lot Bk. 78-1843			300.	Lot P & n Railroad Taylors,
12273	"	<i>Cancelled</i> Dannie S. Lankford R.M.C.		Maggie S. & R. A.	Ruby H. Kimbell	765	325	00	Lot 1, Razor Drive G'ville Tp.
Nov. 11, 58				Lien Released 7-17-70				668.	Taylors, Chick Spgs. Tp.
15398	"	Ella E. &		Robert Lee	Woodruff Fed. S. & L. Ass'n.	769	230	00	Lot 1, Riverside Park near
Dec. 17, 58				R.M.C. #1317				6,500.	Paris Mt. Tp.
16432	"			Lien Released 4-21-71	First Fed. S. & L. Ass'n.	770	327	00	Lot 13, Duncan Road, Berea,
Dec. 31, 58				James E.				8,400.	
20896	"	<i>Cancelled</i> Ollie Farnsworth R.M.C.		Joe E.	Aiken Loan & Security Co.	775	457	00	Lot 21, Thomas St., Monaghan Sub'd.
Feb. 14, 59				#4411				11,600.	
22844	"			James E.	Frank Ulmer Lmbr. Co.	778	116	12	Lot 159, Maryland Ave., Oak Crest.
Mar. 6, 59								2,102.	Gantt Tp.
23749	"	#11/69		<i>Cancelled</i> Cecil L.	Liberty Life Ins. Co.	779	109	00	Lot 3 Blk. A, Oakvale Terrace,
Mar. 16, 59				#23288 Lien Released 7-17-70				15,000.	Taylors.
24341	"			Ollie Farnsworth R.M.C. #1318	Greer Lumber Co., Inc.	779	475	08	Lot 1, Riverside Park, near
Mar. 20, 59				Robert Lee				2187.	Chick Spgs. Tp.
28351	"	<i>Cancelled</i> Dannie S. Lankford R.M.C.		2-22-74 #20976	Greer Fed. S. & L. Ass'n.	784	345	00	Lots 22 & 24, Snow St., Greer,
Apr. 29, 59				Robert G.	Columbia			7,250.	
33612	"	<i>Cancelled</i> Ollie Farnsworth R.M.C.		11/10/67	Federal Land Bank of	791	539	00	30 acres, Bates Tp.
Jun. 16, 59				#13712				2,000.	Brandon Plant.
33707	"	<i>Cancelled</i> Ollie Farnsworth R.M.C.		1-13-70 #15681	First Fed. S. & L. Ass'n.	792	214	00	Lot 320, Sec. 2, Traction St.,
Jun. 17, 59				Laura F. & Roy L.				4,300.	(Viewpoint Drive)
160	"			James E.	Frank Ulmer Lumber Co.	794	8	61	Lot 5, Rainbow Drive
Jun. 27, 59								3569.	Thornwood Acres.
2789	"			12/20/65 #18260	The Prudential Ins. Co.	796	451	00	Lot 57, Longwood Dr.,
Jul. 22, 59				Eloise J. & John L.				12,300.	
3189	"			James E.	Frank A. Ulmer	797	347	13	Lots 10, 11, 12 & 13, Duncan Rd.
Jul. 25, 59								5581.	
3838	"	6/7/67		<i>Cancelled</i> Carl W.	Fidelity Fed. S. & L. Ass'n.	798	185	00	Lot 2, U.S. Hwy. 229, Chick Spgs. Tp.
Jul. 31, 59				#29890				9,950.	Horse Heights.
6642	"	<i>Cancelled</i> Ollie Farnsworth R.M.C.		#9586	C. Douglas Wilson & Co.	801	21	00	Lot 55, Jolly Ave., Sec. 2, White
Aug. 26, 59				J. A.				12,100.	

# DIRECT or MORTGAGOR Index to Real Estate Mortgages - Greenville County, S. C.

REG. U. S. PAT. OFFICE *Chas. McCott* County Indexes Since 1888 An Identifying Trade Mark

Open at Proper Tab according to First Letter or Letters of Name and refer to Buff Sub-Index sheet for page reference.

COTT FAMILY NAME INDEX No. 75 © 1949  
Made by The Cott Index Company, Columbus, Ohio  
Sold By Walker, Evans & Cogswell Co., Charleston, S.C.

FILE NUMBER	DATE OF RECORD	MORTGAGORS FAMILY NAMES	GIVEN NAMES ABCDEFGH	GIVEN NAMES IJKLMNO	GIVEN NAMES PQRSTUVWXYZ	MORTGAGEES	BOOK	PAGE	Amount	BRIEF DESCRIPTION, LOCATION, ETC. ( Not Warranted )
7431	Sep. 3, 59	Hawkins	<i>Cancelled</i> Donnie S. Lankley <i>remc</i>	10-3-79 # 11287	Sat Ok	68-1043 First Fed. S. & L. Ass'n.	801	530	00 10,750.	Lot 16, Lawnview Court.
10118	Sep. 30, 59	"	Cecil L., etal	12-19-66 #15117	<i>Cancelled</i> Ollie Farnsworth <i>Rim. C.</i>	Small Business Adm.	804	315)	00 35,000.	Lot 3, Blk. A, Oakvale Terrace, Blk. A, Gantt Tp., Lot 56
"	"	"	" "	12-19-66 #15117	<i>Cancelled</i> Ollie Farnsworth <i>Rim. C.</i>	" " "	804	315)	"	Hawthorne Lane, Langley Hgts., 18 1/2 acres, Mush Creek Church Rd. Highland Tp. & Prop. Pichens Co.
13559	Nov. 4, 59	"	Cornelia C.	#13744	<i>Cancelled</i> Ollie Farnsworth <i>Rim. C.</i>	R. E. Benson	807	531	90 2662.	2 Tracts Bates Tp.
26610	Mar. 30, 60	"	Frank G. & O	7/6/72 # 353	<i>Cancelled</i> Ollie Farnsworth <i>Rim. C.</i>	Cooper # 353 Fidelity Fed. S. & L. Ass'n.	820	58	00 5600.	Prop. J.C. Hawkins Est. Part tract 1, North Parker Rd., Park, Gantt Tp.
28455	Apr. 18, 60	"	Gary A., etal	9/14/72 # 7954	<i>Cancelled</i> Ollie Farnsworth <i>Rim. C.</i>	Levis L. Gilstrap	821	557)	45 2,703.	Lot 197, Crosby Circle, Paramount
"	"	"	Betty G., etal	2-2-77 # 20282	<i>Cancelled</i> Ollie Farnsworth <i>Rim. C.</i>	Accident Ins. Co.	821	557)	00	Rd., Highlnad Tp.
29775	Apr. 30, 60	"	Doris F. & James C.	<i>Cancelled</i> Donnie S. Lankley <i>remc</i>	Sat Ok 45-3	The Independent Life & Sumner G. Whittier, as Adm. of Veterans Affairs	822	619	12,000.	22.09 acres, Camp Creek, Tigerville.
34799	Jun. 18, 60	"	Henry Phillip				827	493	00 7,000.	Lot Old Georgia Rd.
6583	Sep. 6, 60	"	George D. & Lillian R.	6/15/65 # 35058	<i>Cancelled</i> Ollie Farnsworth <i>Rim. C.</i>	Ethel Gaillard Parker, Rice	835	141	00 1,976.	3 8/10 acres & 1 1/2 acres, Bates Tr.
6814	Sep. 8, 60	"	Marion M.	# 30645	<i>Cancelled</i> Ollie Farnsworth <i>Rim. C.</i>	Fidelity Fed. S. & L. Ass'n.	835	330	00 2000.	4 acres, Butler Tp.
8712	Sep. 29, 60	"	Grady A. & Margaret S.	7-24-81 # 2178	<i>Cancelled</i> Donnie S. Lankley <i>remc</i>	Carolina Fed. S. & L. Ass'n.	837	330	00 13,300.	Sec. 2. Lot 24, Vista Dr., Pinehurst.
10806	Oct. 21, 60	"	Wade H.	<i>Cancelled</i> Donnie S. Lankley <i>remc</i>	2-24-75 # 19680	Ft. Inn Fed. S. & L. Ass'n.	839	459	00 8000.	Part sold off, Fairview Tp. Lot 7 Thackston St. & 9 acres less
11092	Oct. 25, 60	"	George R., etal			Fidelity Fed. S. & L. Ass'n.	840	72)	00 10,700.	Chick Spgs. Tp. Lot 4, Rosemary Lane, Rose
"	"	"	Betty Jo, etal			" " " " "	840	72)	"	" " " " "

DIRECT or MORTGAGOR Index to Real Estate Mortgages - Greenville County, S. C.

REG. U. S. PAT. OFFICE *Chas McCott* County Indexes Since 1888 An Identifying Trade Mark

Open at Proper Tab according to First Letter or Letters of Name and refer to Buff Sub-Index sheet for page reference.

COTT FAMILY NAME INDEX No. 75 © 1949 Made by The Cott Index Company, Columbus, Ohio Sold By Walker, Evans & Cogswell Co., Charleston, S.C.

FILE NUMBER	MORTGAGORS	GIVEN NAMES	GIVEN NAMES	GIVEN NAMES	MORTGAGEES	BOOK	PAGE	Amount	BRIEF DESCRIPTION, LOCATION, ETC.
DATE OF RECORD	FAMILY NAMES	ABCDEFGH	IJKLMNO	PQRSTUVWXYZ					( Not Warranted )
11682					<i>Cancelled 10-30-78 # 13376 Sat BK 62-131</i>			00	
Nov. 1, 60	Hawkins		Jeffrey C., Jr.	<i>Donnie S. Lankersley</i>	First Fed. S. & L. Ass'n.	840	460	7,700.	Lot Hardin Dr.
13707	"			<i>11/2/68</i>	Columbia			00	Austin Tp.
Nov. 25, 60	"			<i>W. C.</i>	Federal Land Bank of	843	61	5000.	Tract Anderson Bridge Rd.,
18294	"				<i>Sat BK 11-191</i>			00	Wilderness Lane
Jan. 21, 61	"		Joe E., etal	<i># 11648</i>	Fidelity Fed. S. & L. Ass'n.	847	583	9,000.	Lot 2, Childress Circle, &
22390	"			<i># 11435</i>	Ass'n.			00	Tp.
Feb. 27, 61	"		Melvin Bruce		Trav. Rest Fed. S. & L.	851	1	6,000.	$\frac{1}{2}$ acre, Little Texas Rd., Bates
23072	"				<i>1-24-74 # 18574 Sat. Bk. 21-122</i>			00	
Mar. 20, 61	"		Joe E.	<i>Donnie S. Lankersley</i>	Shenandoah Life Ins. Co.	852	363	11,000.	Lot 31, Childress Circle.
29165	"		<i># 8672</i>	<i>Cancelled</i>				00	North Saluda River, Bates Tp.
May 25, 61	"	B. L.	<i>4-29-66</i>	<i>R. M. O.</i>	R. E. Benson	858	490	3,000.	58 acres, less part sold off,
30038	"				<i>Cancelled 9-6-79 # 8115 Sat BK 68-393</i>			00	
Jun. 5, 61	"		Charles Fred, etal	<i>Donnie S. Lankersley</i>	Martha L. Hawkins	859	437)	13,395.	Lot 66, U.S. Hwy. 276, Nannie K.
"	"		Barbara Alice, etal	<i>Cancelled 9-6-79 # 8115 Sat BK 68-393</i>	" " "	859	437)		Hunt Estate, Bates Tp., also
710	"		Charles A., etal	<i>Cancelled</i>	<i># 15326 Sat BK 68-1808</i>			00	Mt. Tp.
Jul. 5, 61	"			<i>Cancelled</i>	<i># 15326 Sat BK 68-1808</i>	862	174)	9,000.	3.47 acres & an easement Paris
"	"		Fannie P., etal	<i>Cancelled</i>	" " " " "	862	174)		" " " " "
4493	"		Douglas A., Jr., etal	<i>Cancelled</i>	G. Sidney Garrett	866	134)	39	Lot 5, Pleasant Dr.
Aug. 16, 61	"			<i>Cancelled</i>	" " "	866	134)		" " " "
"	"		Maye C., etal	<i>Cancelled</i>	" " "	866	134)		" " " "
4582	"		M. C., etal	<i>Cancelled</i>	B. P. Edwards	866	221)	00	$\frac{1}{2}$ acre, Old Augusta Rd., Butler Tp.
Aug. 17, 61	"			<i>Cancelled</i>	" " "	866	221)	5,000.	" " " " " "
"	"		Nell, etal	<i>Cancelled</i>	" " "	866	221)		" " " " " "
10374	"		Cecil L, etal	<i>Cancelled</i>	Small Business Adm.	872	92)	00	Pickens Counties.
Oct. 21, 61	"			<i>Cancelled</i>	" " "	872	92)	25,000.	Tract & lots in Greenville &
"	"		Florine, etal	<i>Cancelled</i>	" " "	872	92)		" " " " " "

# DIRECT or MORTGAGOR Index to Real Estate Mortgages — Greenville County, S. C.

REG. U. S. PAT. OFFICE *Chas. M. C. Co.* County Indexes Since 1888 An Identifying Trade Mark

Open at Proper Tab according to First Letter or Letters of Name and refer to Buff Sub-Index sheet for page reference.


COTT FAMILY NAME INDEX No. 75 © 1949  
Made by The Cott Index Company, Columbus, Ohio  
Sold By Walker, Evans & Cogswell Co., Charleston, S. C.

FILE NUMBER	DATE OF RECORD	MORTGAGORS FAMILY NAMES	GIVEN NAMES ABCDEFGH	GIVEN NAMES IJKLMNO	GIVEN NAMES PQRSTUWXYZ	MORTGAGEES	BOOK	PAGE	Amount 3-146	BRIEF DESCRIPTION, LOCATION, ETC. ( Not Warranted )
1701	Jul. 14, 62	Hawkins	<i>Cancelled Ollie Farnsworth R.M.C.</i>	<i>See J.</i>	etal	10114/71#10880 Inc. Delta Construction Co.,	<i>Sat. Book</i> 895	471)	80 2386.	Shockley Prop., Taylors. Lot 15, 15A, H & HA, E. C.
6787	Sep. 10, 62	"	<i>Cancelled Ollie Farnsworth R.M.C.</i>	6-16-66	James H. & Ruth D.	Southeastern Fund	900	531	60 3,519.	Morgan Hill Part lots 5 & 6, O'Neal St.,
8435	Sep. 27, 62	"	8/22/69	#4537	<i>Cancelled Ollie Farnsworth R.M.C.</i>	C. E. Robinson, Tr.	902	257	00 3,250.	Lot 5, Hemlock St., Trav. Rest.
9691	Oct. 11, 62	"	9/5/69	#5707	<i>Cancelled Ollie Farnsworth R.M.C.</i>	General Mortgage Co.	903	427)	00 10,000.	Hills, Sub'd. Lot 109, Alice Farr Dr., Western
"	"	"	9/5/69	#5707	<i>Cancelled Ollie Farnsworth R.M.C.</i>	" " "	903	427)	"	" " " " " "
9987	Oct. 15, 62	"	<i>Cancelled Dannie S. Lankley R.M.C.</i>	1-15-73	Melvin Bruce	Ass'n. Trav. Rest Fed. S. & L.	904	.37	00 10,000.	Bates Tp. Lot 23, East Scenic Dr., Montevideo,
10506	Oct. 19, 62	"			Paul	Bank of Trav. Rest	904	287	00 2,750.	Lot Old Buncombe Rd., Saluda Tp. Valley.
12419	Nov. 9, 62	"		<i>Lien Released Ollie Farnsworth R.M.C. #4537</i>	8-22-68	Robert L. General Mortgage Co.	906	201	00 7,700.	Lot 302 Prancer Ave., Pleasant
16145	Dec. 22, 62	"	6/2/66	#34297	<i>Cancelled Ollie Farnsworth R.M.C.</i>	Bank Citizens & Southern Nat'l.	Deed BK. 713	217		Real Prop. Agreement
19303	Jan. 31, 63	"	<i>Cancelled Ollie Farnsworth R.M.C.</i>	#15062	11/17/65	William B. P. Edwards	912	502	24 582.	2/3 acre, Chick Spgs. Tp. Rd., Paris Mt. Tp.
23139	Mar. 14, 63	"	10/7/68	<i>Cancelled Ollie Farnsworth R.M.C.</i>	#8528	Greer Fed. S. & L. Ass'n.	916	143	00 11,000.	Lot Cor. Colgate Ave. & Duncan Hill Village.
27180	Apr. 24, 63	"		<i>Cancelled Dannie S. Lankley R.M.C.</i>	7-10-74	#1034 Randolph Wooten Corp. of	920	87	00 1321.	Lot 125, West Castle Rd., Pine Spgs. Tp.
27623	Apr. 29, 63	"	<i>Cancelled Ollie Farnsworth R.M.C.</i>	#15062	11/17/65	William B. P. Edwards	920	383	30 1615.	1 1/2 acres & 2/3 acres, Chick
29498	May 16, 63	"		<i>Cancelled Dannie S. Lankley R.M.C.</i>	9-26-75	#8193 Fidelity Fed. S. & L. Ass'n.	922	332)	00 4750.	3.24 acres, Mill Rd., Bates Tp.
"	"	"		<i>Cancelled Dannie S. Lankley R.M.C.</i>	9-26-75	" " " " "	922	332)	"	" " " " "
29648	May 17, 63	"			Eugene E.	Frank E. R. Siena, Tr.	922	379	78 939.	Lot off Roper Mt. Rd., Bu

69

# DIRECT or MORTGAGOR Index to Real Estate Mortgages - Greenville County, S. C.

REG. U. S. PAT. OFFICE *Chas. M. Cott* County Indexes Since 1888 An Identifying Trade Mark

 Open at Proper Tab according to First Letter or Letters of Name and refer to Buff Sub-Index sheet for page reference.

COTT FAMILY NAME INDEX No. 75 © 1949 Made by The Cott Index Company, Columbus, Ohio Sold By Walker, Evans & Cogswell Co., Charleston, S.C.

FILE NUMBER	MORTGAGORS	GIVEN NAMES	GIVEN NAMES	GIVEN NAMES	MORTGAGEES	BOOK	PAGE	Amount	BRIEF DESCRIPTION, LOCATION, ETC.
DATE OF RECORD	FAMILY NAMES	ABCDEFGHIJ	IJKLMNOP	QRSTUVWXYZ					( Not Warranted )
308 Jun. 28, 63	Hawkins	E. H., Jr.	& Norma J.	<i>2-16-78 cancelled # 24194 Sat Bk 53-297</i>	Fidelity Fed. S. & L. Ass'n.	926	551	19,000.	Pine Creek Dr., Belle Meade. Lot 244, & an Unnumbered lot adj.
,3410 Jul. 30, 63	"	<i>#33495 cancelled</i> Ollie Farnsworth	<i>6-28-68 R.M.C.</i>	T. G.	R. G. Pace	930	30	1,250.	Lot 18, Quail Trail, Choice Hills.
6641 Aug. 30, 63	"	G. W.	<i>Cancelled</i> Ollie Farnsworth	<i>9-30-70 R.M.C. # 7744</i>	Southern Bank & Trust Co.	930	597	387.	2.45 acres, Lions Club Road.
9176 Sep. 25, 63	"	<i>Cancelled</i> Ollie Farnsworth	<i># 15062</i>	William	B. P. Edwards	935	401	2,612.	Chick Spgs. Tp. 1 1/2 acres, 2/3 acres & 1/2 acre
9482 Sep. 27, 63	"	<i>Cancelled</i> Dannie S. Inkerley	<i>11/17/65</i>	<i># 24334</i> William E.	<i>A+Bk 98-1609</i> The First Nat'l. Bank of	935	523	2,500.	4.33 acres, Highland Tp.
11878 Oct. 22, 63	"	Eugene E.			Guy B. Foster	938	289	250.	1/2 acre, Butler Tp.
12150 Oct. 24, 63	"	Cornwell W.			G'ville, Inc.			16	
"	"	Conwell W.,	same as		Motor Contract Co. of	938	373	5,024.	Lot 10 Blk. D, Munus St. & lot 9 Blk. C, Cor. Valentine St. & Minus St., Sterling Annex.
20291 Jan. 18, 64	"	Adger H.	<i># 20710</i>	<i>Cancelled</i> Ollie Farnsworth	Giles L. Bramlett	946	239	3,000.	Chick Spgs. Tp. Lots 4, 5, & 6, Fernwood Dr.,
21345 Jan. 29, 64	"	Betty M. &	<i>Cancelled</i> Dannie S. Inkerley	<i>5-2-91 # 21458 Sat. Bk. 124-354</i>	Cameron-Brown Co.	947	293	12,300.	Lot 3, Cherrylane Dr. & Mordecai St.
22954 Feb. 14, 64	"	Grace J.	<i>Cancelled</i> Ollie Farnsworth	<i># 412</i> <i>6/30/65</i>	Peoples Nat'l. Bank, Tr.	949	116	6500.	Lot Cor. East Washington St., Highland Tp.
24605 Feb. 29, 64	<i>Cancelled</i> Dannie S. Inkerley	<i># 22166</i>	<i>Sat. Bk. 13-522</i>	Orine Crain	Federal Land Bank of	950	451	2200.	73.95 acres, Rutherford Rd.,
26368 Mar. 17, 64	"	<i>Cancelled</i> Ollie Farnsworth	<i># 20200</i>	Ray D.	Fidelity Fed. S. & L. Ass'n.	952	370	11,000.	Lot 15, Jean Ave., near City Park.
27151 Mar. 25, 64	"	Corrie H. & Larry	<i>Cancelled</i> Dannie S. Inkerley	<i>3-14-73 # 25789 Sat Bk 14-576</i>	First Fed. S. & L. Ass'n.	953	229	10,200.	Lot 15, Lee Rd., Ext'n., Avon Sec. 4, Valleyhaven O'Neal Tp.
32026 May 12, 64	"	<i>Cancelled</i> Dannie S. Inkerley	<i>10-25-83 # 13432</i>	<i>Sat Bk 82-1672</i>	Woodruff Fed. S. & L. Ass'n.	958	295	10,750.	Lot 79, Memorial Dr., Ext'n.,
987 Jul. 6, 64	"	Edward R.	<i>Cancelled</i> Dannie S. Inkerley	<i>12-5-77 # 17236</i>	<i>Sat Bk 53-502</i> First Fed. S. & L. Ass'n.	964	239	4,000.	15.0 acres, Styles Mill Road.



# DIRECT or MORTGAGOR Index to Real Estate Mortgages — Greenville County, S. C.

REG. U. S. PAT. OFFICE *Chas. McCott* County Indexes Since 1888 An Identifying Trade Mark

Open at Proper Tab according to First Letter or Letters of Name and refer to Buff Sub-Index sheet for page reference.


COTT FAMILY NAME INDEX No. 75 © 1949  
Made by The Cott Index Company, Columbus, Ohio  
Sold By Walker, Evans & Cogswell Co., Charleston, S.C.

FILE NUMBER	MORTGAGORS FAMILY NAMES	GIVEN NAMES ABCDEFGHIJ	GIVEN NAMES JKLMNO	GIVEN NAMES PQRSTUVWXYZ	MORTGAGEES	BOOK	PAGE	Amount	BRIEF DESCRIPTION, LOCATION, ETC. ( Not Warranted )
DATE OF RECORD									
1654					Ass'n.			00	
Jul. 13, 64	Hawkins	8/17/65 #5387 Cornelia Coleman	Cancelled <i>Ollie Farnsworth R.M.C.</i>		Trav. Rest Fed. S. & L.	965	58	6000.	4 acres, Batson Rd., Bates Tp.
2094	"	7-30-96 #51883 <i>Donnie S. Tankersley R.M.C.</i>	Cancelled		171-847 of G'ville, S.C.			00	Enchanted Forest.
Jul. 16, 64	"	Joe	Cancelled		Carolina Fed. S. & L. Ass'n.	965	285	17,100.	Lot 26, Prince Charming Dr.,
2219	"	Azalee A.	Cancelled <i>Donnie S. Tankersley R.M.C.</i>	12-5-77 #17254	Toy Howard	965	405	2,000.	60 acres, Glassy Mt. Tp.
Jul. 17, 64	"		Cancelled		Ft. Inn Fed. S. & L. Ass'n.	968	171	10,500.	Woodfield Heights., Ft. Inn Lots 6 & 7, Gulliver St.,
4770	"	B. C.	Cancelled <i>Donnie S. Tankersley R.M.C.</i>	10-16-84 #11446				00	
Aug. 12, 64	"		Cancelled					00	
4757	"		Cancelled <i>Ollie Farnsworth R.M.C.</i>	#20200	Fidelity Fed. S. & L. Ass'n.	968	208	11,000.	Lot 15, Jean Ave., near City.
Aug. 12, 64	"		Cancelled	1/10/66				00	
7010	"		Cancelled <i>Donnie S. Tankersley R.M.C.</i>	11-8-89 #50393	First Fed. S. & L. Ass'n.	970	561	11,000.	Borden Circle, Sunny Acres. Lot 32, Cor. Wildrose Lane & Hgts., Chick Spgs. Tp.
Sep. 3, 64	"	Louise B. & Ralph C.	Cancelled					00	
7610	"		Cancelled <i>Ollie Farnsworth R.M.C.</i>	10/4/65 #10537	Woodruff Fed. S. & L. Ass'n.	971	358)	8800.	Lot 14, Buddy Ave., Woodland
Sep. 10, 64	"	Lewis Andrew, etal	Cancelled						
"	"	Earline Ethel, etal	Cancelled <i>Ollie Farnsworth R.M.C.</i>	10/4/65 #10537	" " " " "	971	358)		" " " " "
8243	"		Cancelled	9-20-93				00	
Sep. 16, 64	"	Clyde M. & Ruth N.	Cancelled <i>Donnie S. Tankersley R.M.C.</i>	#63361	Cameron-Brown Co.	972	81	13,550.	2, Belle Meade Sub'd. Lot 48, Williamsburg Dr. Sec. 1 &
9832	"		Cancelled					07	
Sep. 30, 64	"		Cancelled <i>Ollie Farnsworth R.M.C.</i>	#34406	Home B. & L. Ass'n.	973	502	4,862.	Tract Oaklawn Tp.
10958	"		Cancelled	6/8/65	Greenville, S.C.			00	
Oct. 13, 64	"	C. L., Sr.	Cancelled	#12911	The Peoples National Bank	975	62	3,000.	Mayflower St., Buena Vista. Lots 1, 2, 3, 4, & 5, Blk. B.,
11265	"		Cancelled					00	
Oct. 15, 64	"	J. B., Jr.	Cancelled <i>Donnie S. Tankersley R.M.C.</i>	4-15-92 #23774	Greer Fed. S. & L. Ass'n.	975	243	5,300.	Grace St., Chick Spgs. Tp. Lots 4, 5 & 6 & part lot 33.,
11645	"		Cancelled	#5306				00	
Oct. 20, 64	"	Joe E., etal	Cancelled <i>Ollie Farnsworth R.M.C.</i>	8-23-66	First Fed. S. & L. Ass'n.	975	507	10,500.	Lot 1, Watkins Rd., Paris Mt. Tp.
14670	"		Cancelled	11-14-66 #12344	Bank				
Nov. 18, 64	"	Claude D. & Margaret P.	Cancelled <i>Ollie Farnsworth R.M.C.</i>		Citizens & Southern Nat'l.	761	592		Real Prop. Agreement
16090	"		Cancelled	10-17-77 #12257				00	
Dec. 4, 64	"	Joe E., etal	Cancelled <i>Donnie S. Tankersley R.M.C.</i>		First Fed. S. & L. Ass'n.	980	51	12,500.	Lot 2, Watkins Rd., Paris Mt. Tp.
16180	"		Cancelled	10/23/68				00	
Dec. 4, 64	"	Edith B. & Theron G.	Cancelled <i>Ollie Farnsworth R.M.C.</i>		" " " " "	980	165)	2,150.	2.70 acres, less part Cor.
"	"	" " "	Cancelled <i>Ollie Farnsworth R.M.C.</i>	10/23/68	" " " " "	980	165)		State Hwy. 14 (Rutherford) & new Cut Rd.

# DIRECT or MORTGAGOR Index to Real Estate Mortgages - Greenville County, S. C.

( )

REG. U. S. PAT. OFFICE *Chas McCott* County Indexes Since 1888 An Identifying Trade Mark

 Open at Proper Tab according to First Letter or Letters of Name and refer to Buff Sub-Index sheet for page reference.

COTT FAMILY NAME INDEX No. 75 © 1949 Made by The Cott Index Company, Columbus, Ohio Sold By Walker, Evans & Cogswell Co., Charleston, S.C.

FILE NUMBER	MORTGAGORS	GIVEN NAMES	GIVEN NAMES	GIVEN NAMES	MORTGAGEES	BOOK	PAGE	Amount	BRIEF DESCRIPTION, LOCATION, ETC.
DATE OF RECORD	FAMILY NAMES	ABCDEFGH	IJKLMNO	PQRSTUVWXYZ					( Not Warranted )
17218 Dec. 15, 64	Hawkins	<i>8/18/67</i> Bobby L.	<i>Cancelled</i> <i>Ollie Farnsworth</i> <i>RM.C. #5432</i>		Fidelity Fed. S. & L. Ass'n. Credit Ass'n.	981	197	00 9500.	Prop., Bates Tp. Lots 3 & 4, Bobby L. Hawkins
17951 Dec. 22, 64	"	<i>Cancelled</i> <i>Ollie Farnsworth</i> <i>RM.C.</i>	Jennie B. #23663		Blue Ridge Production	982	1	00 1000.	42 acres, Austin Tp.
18130 Dec. 23, 64	"	<i>Cancelled</i> <i>Ollie Farnsworth</i> <i>RM.C. 3-13-68</i>	Wallace H. etal		Polly P. Hood	982	64	00 3000.	118 acres, Saluda Tp.
"	"	<i>Cancelled</i> <i>Ollie Farnsworth</i> <i>RM.C. 3-13-68</i>	Reba H. etal		" " "	982	64	00	" " " "
18129 Dec. 23, 64	"	<i>Cancelled</i> <i>Donnie S. Tankersley</i> <i>RM.C. 11-20-73</i>	Roy L. etal	<i>13581 Sat. Bk. 20-87</i>	First Fed. S. & L. Ass'n.	982	76	00 3500.	Brandon Plant. Lot 340, Sec. 2, Mason St.,
18131 Dec. 23, 64	"	<i>Cancelled</i> <i>Ollie Farnsworth</i> <i>RM.C. 1/14/72</i>	Wallace H. etal		Sallie Hood	982	61	00 6000.	118 acres, Saluda Tp.
"	"	<i>Cancelled</i> <i>Ollie Farnsworth</i> <i>RM.C. #19186</i>	Reba H. etal		<i>Sat Bk 5-15</i>	982	61	00	" " " "
19416 Jan. 8, 65	"	<i>Cancelled</i> <i>Donnie S. Tankersley</i> <i>RM.C. 3-21-73</i>	Joe etal	<i>#26521 Sat Bk 14-702</i>	Fidelity Fed. S. & L. Ass'n.	983	224	00 15,500.	Westcliffe. Lot 12, Willenhall Lane,
20077 Jan. 15, 65	"	<i>Cancelled</i> <i>Donnie S. Tankersley</i> <i>RM.C. 7-9-85</i>	Kenley T. #1041		<i>Sat. Bk. 90-665</i>	983	593	00 12,900.	Forest. Lot 15, Belleview Dr., Edwards
21756 Feb. 2, 65	"	<i>Cancelled</i> <i>Ollie Farnsworth</i> <i>RM.C. 7/28/72</i>	Bobby L., etal		Security Life & Trust Co.	983	593	00	Hemlock St., Near Trav. Rest.
"	"	<i>Cancelled</i> <i>Ollie Farnsworth</i> <i>RM.C. #2742</i>	Clifton L., etal		E. Robinson, as Tr.	985	241	00 14,000.	Lot 4, Cor. U.S. Hwy. 25 &
21883 Feb. 3, 65	"	<i>Cancelled</i> <i>Ollie Farnsworth</i> <i>RM.C. 2/6/69</i>	Edith B. & Theron G.	<i>#18591</i>	" " " "	985	241	00	Hwy. 14)
23468 Feb. 19, 65	"	<i>Cancelled</i> <i>Donnie S. Tankersley</i> <i>RM.C. 2-21-79</i>	Claude Truman etal	<i>#24107 Sat BK 64-475</i>	Ann S. Burgess, etal	985	327	00 3000.	Lot Rutherfordton Rd., (S.C.)
24967 Mar. 8, 65	"	<i>Cancelled</i> <i>Donnie S. Tankersley</i> <i>RM.C. 1-8-80</i>	Connie etal	<i>#21443 Sat BK 69-945</i>	C. Douglas Wilson & Co.	986	593	00 10,500.	Lot 1, Dukeland Dr.
25103 Mar. 9, 65	"	<i>Cancelled</i> <i>Donnie S. Tankersley</i> <i>RM.C. 7-17-79</i>	Marion R. & Ressie		Greer Fed. S. & L. Ass'n.	988	132	00 5000.	St., Greer, Chick Spgs. Tp. Prop. Sptbg. County & Lot 4, Trade
"	"	<i>Cancelled</i> <i>Donnie S. Tankersley</i> <i>RM.C. 7-17-79</i>	Jan D., etal		<i>1808 Sat BK 67-1128</i>	988	181	00	2.70 acres, Highland Tp.
"	"	<i>Cancelled</i> <i>Donnie S. Tankersley</i> <i>RM.C. 7-17-79</i>	Kathryn C., etal	<i>#1808 Sat BK 67-1128</i>	" " " "	988	181	00	" " " "
7336 Sep. 8, 64	"	<i>Cancelled</i> <i>Donnie S. Tankersley</i> <i>RM.C. 7-20-92</i>	Joe, etal	<i>#44975</i>	<i>Sat BK 133-334 Assn.</i>	971	163	00 17000.	Westcliffe Lot 35, Westcliffe Hwy

# DIRECT or MORTGAGOR Index to Real Estate Mortgages — Greenville County, S. C.

REG. U. S. PAT. OFFICE *Chas McCott* County Indexes Since 1888 An Identifying Trade Mark

Open at Proper Tab according to First Letter or Letters of Name and refer to Buff Sub-Index sheet for page reference.

COTT FAMILY NAME INDEX No. 75 © 1949  
Made by The Cott Index Company, Columbus, Ohio  
Sold By Walker, Evans & Cogswell Co., Charleston, S.C.

FILE NUMBER	DATE OF RECORD	MORTGAGORS FAMILY NAMES	GIVEN NAMES ABCDEFGHIJ	GIVEN NAMES KLMNOPQ	GIVEN NAMES RSTUVWXYZ	MORTGAGEES	BOOK	PAGE	Amount	BRIEF DESCRIPTION, LOCATION, ETC. ( Not Warranted )
25494	Mar. 12, 65	Hawkins	Eugene			Daniel B. Chesnut	988	367	00	
26781	Mar. 26, 65	"	<i>Cancelled</i> Dannie S. Tankersley RMC	7-26-74 # 2584	Sat. Bk. 24-806	Cameron-Brown Co.	989	663	335.00	1/2 acre & 1 acre, Butler Tp.
		"	<i>Cancelled</i> Dannie S. Tankersley RMC	7-26-74 # 2584	Sat. Bk. 24-806	" " "	989	663	8,800.	Lot 95, Mayo Dr., Paramount Park
26978	Mar. 29, 65	"	<i>Cancelled</i> Dannie S. Tankersley RMC	4-15-80 # 30447	Sat Bk 70-679	Trav. Rest Fed. S. & L. Assn.	990	115	00	Part Pearle Hawkins Prop., Bates Tp.
28311	Apr. 12, 65	"	<i>Cancelled</i> Dannie S. Tankersley RMC	4-10-90 # 16972	Sat. Bk. 118-979	First Fed. S. & L. Assn.	991	259	00	Chick Spgs Tp.
28395	Apr. 12, 65	"				Marlene Faye & Rudolph M.	991	259	13,500.	Lot 15, East Lee Rd., Oakwood Acres, 2/3 acre & 1/2 acre, Ch. Spgs. Tp.
29452	Apr. 22, 65	"	<i>Cancelled</i> Ollie Farmington RMC	5/14/68 # 29370		William	Deed	Book	3,357.	1 1/2 acres, North side Mt. Creek
34235	Jun. 7, 65	"		9-22-76 # 8022	<i>Cancelled</i> Sat Bk 41-735	Citizens & Sou. Natl. Bank	771	518	00	Real Prop. Agreement
35338	Jun. 17, 65	"				Bobby Joe & Lois S. <i>Cancelled</i> Dannie S. Tankersley RMC	997	103	11,000.	Lot Jones Ave., near Greer, Ch. Spgs Tp.
35677	Jun. 21, 65	"				Harold Dean & <i>Cancelled</i> Dannie S. Tankersley RMC	998	177	00	Lot 8, Brushy Creek Rd., Greer
978	Jul. 7, 65	"				James A. <i>Cancelled</i> Dannie S. Tankersley RMC	998	385	7,800.	Lot 8, Brushy Creek Rd., Greer 8.7.89 # 34914 Sat Bk. 114-1602
4981	Aug. 13, 65	"				Carole I. <i>Cancelled</i> Dannie S. Tankersley RMC	1000	31	14,000.	Lot 4, Delray Circle, Farmington
6130	Aug. 24, 65	"				Cornelia C., <i>Cancelled</i> Dannie S. Tankersley RMC	1004	250	00	Lot 2 1/2, Spring Terrace
8141	Sep. 13, 65	"				Bobby L., et <i>Cancelled</i> Dannie S. Tankersley RMC	1004	250	9,000.	Lot Hawkins Rd.
10823	Oct. 7, 65	"				John L. <i>Cancelled</i> Dannie S. Tankersley RMC	1005	304	00	Lot 8, Brushy Creek Rd., Greer 12-28-73 # 16453 Sat. Bk. 20, 595
		"				Earline Ethel & Lewis Andrew <i>Cancelled</i> Dannie S. Tankersley RMC	1007	386	00	Lot 25, Spring Terrace
		"				G. L., Sr. <i>Cancelled</i> Dannie S. Tankersley RMC	1010	21	19,000.	Lot 135, Hermitage Rd., Sec. 3, Lake Forest
		"							00	Chick Spgs Tp.
		"							12,500.	Lot 14, Buddy Ave., Woodland Hgts.
		"							00	St., Buena Vista
		"							13,500.	Lots 1, 2 & 3 Blk. A., May

# DIRECT or MORTGAGOR Index to Real Estate Mortgages - Greenville County, S. C.

REG. U. S. PAT. OFFICE *DeWitt* County Indexes Since 1888 An Identifying Trade Mark

Open at Proper Tab according to First Letter or Letters of Name and refer to Buff Sub-Index sheet for page reference.

COTT FAMILY NAME INDEX No. 75 © 1949 Made by The Cott Index Company, Columbus, Ohio Sold By Walker, Evans & Cogswell Co., Charleston, S.C.

FILE NUMBER	MORTGAGORS	GIVEN NAMES	GIVEN NAMES	GIVEN NAMES	MORTGAGEES	BOOK	PAGE	Amount	BRIEF DESCRIPTION, LOCATION, ETC.
DATE OF RECORD	FAMILY NAMES	ABCDEFGHIJ	IJKLMNOP	QRSTUVWXYZ					( Not Warranted )
11607		<del>Cancelled</del>	12-31-90	# 63124	S.t. Bk. 122 - '76'			00	
Oct. 14, 65	Hawkins	<i>Donnie S. Inkerley</i>	Joe E.		Fidelity Fed. S. & L. Assn.	1019	567	12,000.	Lot 5, Wardview Ave.
12843		8-29-90		# 6530	S.t. Bk 71-1149			00	
Oct. 26, 65	"	Frankie W. &	<i>Donnie S. Inkerley</i>	William F.	Carolina Fed. S. & L. Assn.	1012	4	6,375	Lot 75, Hill St., Taylors
13729			# 11161		<del>Cancelled</del>			00	
Nov. 3, 65	"	Cornelia C.	10/28/66		E. L. Craigo	1012	548	3,000	41.5 acres, Bates Tp.
14325			<del>Cancelled</del>	3-15-77	# 24284 S.t. Bk 46-61			00	
Nov. 9, 65	"		<i>Donnie S. Inkerley</i>	Walter Ansel	Trav. Rest Fed. S. & L. Assn.	1013	259	7,800	1.25 acres, S. C. Hwy. 253, (Little Texas Rd.)
14325			<del>Cancelled</del>	3-15-77	# 24284 S.t. Bk 46-61			00	
Nov. 9, 65	"		<i>Donnie S. Inkerley</i>	Sra Mae,	Trav. Rest Fed. S. & L. Assn.	1013	259		
16771			9-29-83		et al # 10557 S.t. Bk 82-1039			00	
Dec. 6, 65	"			W. Glenn,	Bank of Trav. Rest	1015	619	1,600	1.82 acres & 25.47 acres, High
16819			12-20-82	# 14937	S.t. Bk. 78-1829			00	
Dec. 6, 65	"		<i>Donnie S. Inkerley</i>	Joe E.	Fidelity Fed. S. & L. Assn.	1015	625	17,500	Lot 66, Folkshire Court, Westcliffe
17832			<del>Cancelled</del>	4-13-73	# 29246 S.t. Bk. 15-306			00	
Dec. 15, 65	"	Cornelia C.			E. L. Craigo	1017	18	4,000	41.5 acres, Bates Tp.
22901			<del>Cancelled</del>	9-8-82	# 5837 S.t. Bk. 77-1959			00	
Feb. 7, 66	"	Barbara D. &	<i>Donnie S. Inkerley</i>	Richard Alvin	C. Douglas Wilson & Co.	1021	563	7,700	Lot 77, Augusta Rd. Hills
24629			<del>Cancelled</del>	2-22-82	# 18800 S.t. Bk. 76-772			00	
Feb. 24, 66	"		<i>Donnie S. Inkerley</i>	Lavaughn		1023	297	9,200	White Horse Heights
24896			<del>Cancelled</del>	# 8657	Walter	Cameron-Brown Co.		00	
Feb. 28, 66	"		Mr. Joe E.	10/9/70	Fidelity Fed. S. & L. Assn.	1023	621	14,000	Lot 4, Hardwick Dr.
25058			<del>Cancelled</del>	3-18-91	# 11846 S.t. Bk. 123-917 Amer.			00	
Mar. 1, 66	"	Douglas A., Sr.	<i>Donnie S. Inkerley</i>		The Prudential Ins. Co. of	1024	9	16,400	Lot 15, Old Dunham Bridge Rd.
25448			<del>Cancelled</del>	7-25-75	# 2238 S.t. Bk. 31-792			00	
Mar. 4, 66	"		<i>Donnie S. Inkerley</i>	W. G.	Carolina Fed. S. & L. Assn.	1024	272	9,000	Lot 3, S. C. Hwy. 183, New Farr's
26245			6/11/70	<del>Cancelled</del>	# 27782			40	
Mar. 11, 66	"	Harold Dean	<i>Donnie S. Inkerley</i>	Jean	Barco, Inc.	1024	631	2,387	Lot 8, Brushy Creek Rd.
26801			<del>Cancelled</del>					75	
Mar. 17, 66	"		Joyce &	Wallace G.	C. E. Runion	1025	313	1,445	Lot 9, Bishop Ave., O'Neal Tp.
28030			<del>Cancelled</del>	7-10-78	# 808 S.t. Bk. 59-129			00	
Mar. 30, 66	"		<i>Donnie S. Inkerley</i>	W. E.	Woodruff Fed. S. & L. Assn.	1026	479	2,800	Tract - Brannon Rd., Chick Spgs. Tp.

# DIRECT or MORTGAGOR Index to Real Estate Mortgages — Greenville County, S. C.

REG. U. S. PAT. OFFICE *Chas. McCott* County Indexes Since 1888 An Identifying Trade Mark

Open at Proper Tab according to First Letter or Letters of Name and refer to Buff Sub-Index sheet for page reference.

COTT FAMILY NAME INDEX No. 75 © 1949  
Made by The Cott Index Company, Columbus, Ohio  
Sold By Walker, Evans & Cogswell Co., Charleston, S.C.

FILE NUMBER	MORTGAGORS FAMILY NAMES	GIVEN NAMES ABCDEFGHIH	GIVEN NAMES IJKLMNO	GIVEN NAMES PQRSTUVWXYZ	MORTGAGEES	BOOK	PAGE	Amount	BRIEF DESCRIPTION, LOCATION, ETC. ( Not Warranted )
28905	Hawkins		Mr. Joe E.		Fidelity Fed. S. & L. Assn.	1027	406	22,500.	B. Westcliffe Subd. Lot 221, Eastcliffe Way, Sec. 111,
Apr. 7, 66									
29810	"	<i>Cancelled Ollie Farnsworth R.M.C.</i>	5/31/72 Lucille	# 32693	<i>Sat Bk 7-585</i> Citizens Bldg. & L. Assn.	1028	253	1,500.	1.04 acres, Chick Spgs. Tp.
Apr. 15, 66									
29975	"	David Grady	& Linda Howie		M. C. Burgess	1028	428	4,000.	Lot 1, East Lee Rd.
Apr. 18, 66									
29866	"	7-17-70	Lien Released Ollie Farnsworth R.M.C. #1219	Robert Lee	Delta Finance Co.	1028	351	594.	Taylor's, Ch. Spgs. Tp. Lot 1, Riverside Park Subd.,
Apr. 18, 66									
32006	"	George D. & Lillian R.		<i>Cancelled Annie S. Inkerly R.M.C.</i>	7-10-74 #1046 Trav. Rest Fed. S. & L. Assn.	1030	396	3,400.	1.5 acres, S. C. Hwy. 253, Bates Tp.
May 9, 66									
31932	"	<i>Cancelled Annie S. Inkerly R.M.C.</i>	1-23-84	# 22744	8.5 Bk 83-1759			00	Monaghan Co., Dev. No. 1
May 9, 66			Joe E.		Fidelity Fed. S. & L. Assn.	1030	435	8,400.	Lot 15, Forest Circle, Victor
34996	"		Joe E.		Fidelity Fed. S. & L. Assn.	1033	198	12,600.	Farmington Acres, Sec. 3 Lot 6, Etawah Av.
June 9, 1966				# 24810				00	
35905	"	<i>Cancelled Ollie Farnsworth R.M.C.</i>	Joe E.	4-14-67	First Fed. S. & L. Assn.	1033	650	15,000.	Lot 137 Cor. Hillbrook Rd. Kensington Rd. Brook
" 20, 1966				# 24810	" " "	1033	650		Blenn Gardens
" " "				4-14-67	" " "	1033	650		Vista Hills
216	"			Bonham, Jr.	Cameron-Brown Co.	1034	395	17,900.	Lot 119, Chick Spgs. Rd.,
" 28, 1966				Proctor				00	
1079	"	7-20-81 #1700	Frank E. & June G.	<i>Cancelled Annie S. Inkerly R.M.C.</i>	Set Bk 74-1260 asso. Citizens Bldg. & Loan	1035	198	11,400.	Lot 57 + Part lot 5-8, Waymon Smith Rd. +
July 7-1966									
"	"	7-20-81 #1700	"	<i>Cancelled Annie S. Inkerly R.M.C.</i>	Set BK 74-1260	1035	198		Douglas St. - Chick Spgs. Tp.
"	"	"	"		" " "			00	
1086	"	8-28-81 #5399	Frank E. & June G.	<i>Cancelled Annie S. Inkerly R.M.C.</i>	Set BK 75-51			3500.	Lot 57 + Part lot 5-8, Douglas St. + Waymon
" 7-1966									
"	"	8-28-81 #5399	"	<i>Cancelled Annie S. Inkerly R.M.C.</i>	Set BK 75-51	1035	207		Smith Rd. - Ch. Spgs. Tp.
"	"	"	"		" " "	1035	207		
1785	"	2-10-69	Clyde L.	<i>Cancelled Ollie Farnsworth R.M.C.</i>	J. W. Hawkins	1035	539	500.	Lot 48, Cor. Rockcrest Rd. & Odd Aptbg. Rd. Garden
" 15-1966				# 18878	" " "	1035	539		Gardens, Chick Spgs. Tp.
"	"	"	"		" " "				

# DIRECT or MORTGAGOR Index to Real Estate Mortgages - Greenville County, S. C.

REG. U. S. PAT. OFFICE *Chas. McCott* County Indexes Since 1888 An Identifying Trade Mark

Open at Proper Tab according to First Letter or Letters of Name and refer to Buff Sub-Index sheet for page reference.

COTT FAMILY NAME INDEX No. 75 © 1949 Made by The Cott Index Company, Columbus, Ohio Sold By Walker, Evans & Cogswell Co., Charleston, S.C.

FILE NUMBER	MORTGAGORS	GIVEN NAMES	GIVEN NAMES	GIVEN NAMES	MORTGAGEES	BOOK	PAGE	Amount	BRIEF DESCRIPTION, LOCATION, ETC.
DATE OF RECORD	FAMILY NAMES	ABCDEFGHIJ	IJKLMNOP	QRSTUVWXYZ					( Not Warranted )
2758 July 27, 1966	Hawkins	Cancelled Ollie Farnsworth R.M.C.	Joe E.	#13291 11-25-66	Fidelity Fed. S. & L. Assn.	1036	513	12,600	Prop. R. L. Childress Lot 4, Wildrose Lane,
6577 Sep. 7, 1966	"	Cancelled Donnie S. Tankersley R.M.C.	Joe E.	#16016 1-3-75	So. Bk. 27-7350 First Fed. S. & L. Assn.	1040	92	15,000	Brook Green Gardens Lot 110 Ravensworth Rd.
8596 " 28, 1966	"	Cancelled Ollie Farnsworth R.M.C.	Hearse Henderson, et al	#9371 9/28/67	Board: Bryan Mary S. Bryan et	1041	480	94	Lots 21 + 20 Cumberland ave., Fair Heights,
"	"	Cancelled Ollie Farnsworth R.M.C.	Bertie P. et al	#9371 9/28/67	" " "	1041	480	2,347	Butler Sq. River - Bates Sp.
8697 " 29, 1966	"	"	Bobby L.	"	R. E. Benson	1041	589	6,600	33 acres north Saluda Paris mt. Sp.
11064 Oct. 27, 1966	"	Cancelled Ollie Farnsworth R.M.C.	W. Glenn	#5270 10/30/68	et al William C. Nichols	1043	427	18,000	Lot 43, Buncombe Rd.
11999 Nov. 8, 1966	"	Cancelled Donnie S. Tankersley R.M.C.	W. Glenn	#9463 10-8-75	So. Bk. 33-577 People's Natl. Bank of Suffolk	1044	232	10,000	Postage: Garding Lot 10, Dunbar Lane,
14301 Dec. 8, 1966	"	Cancelled Bobby L. Ollie Farnsworth R.M.C.	Bobby L.	#18592 9/15/67	et al C. E. Robinson, as Trustee	1046	193	3,000	also r/w 0.28 acres, Bates Sp.
15671 " 28, 1966	"	Cancelled Ollie Farnsworth R.M.C.	W. Glenn	#6892 9/15/67	et al T. R. Bellotte, et al	1047	221	17,000	Lot 7, Super Hwy. (Hwy. 1 Paris mt. Sp.)
15766 " 29, 1966	"	Cancelled Ollie Farnsworth R.M.C.	W. Glenn	#1562 7-21-70	et al Irene C. Willis	1047	319	3,600	1.65 acres, Woodland Dr.
15928 " 30, 1966	"	Cancelled Donnie S. Tankersley R.M.C.	Joe E.	#4902 3-21-67	Aug. 17, 1972 Fidelity Fed. S. & L. Assn.	1047	366	14,000	Lot 2, Eunice Dr.
16073 Jan. 3, 1967	"	Cancelled Ollie Farnsworth R.M.C.	Joe E.	#22587 3-21-67	et al First Fed. S. & L. Assn.	1047	393	13,000	J. J. Merritt Lot 1, Eunice Dr., Prop.
16672 " 10, 1967	"	Cancelled Donnie S. Tankersley R.M.C.	Leonard M.	#30183 5-13-83	So. Bk. 80-1312 Cameron-Brown	1048	31	12,550	Prentiss ave., Cagle Park Part Lot 7, Blk. C, East
16973 " 13, 1967	"	"	Bill J. + Marcelle R., et al	"	Supply D B A 24 + W. Paint +	1048	231	1,769	Lot 35, Green St. near Greer, Chick Spgs. Sp.
"	"	"	"	"	"	1048	231	"	also Prop. Spgs. Co. Merritt Cabot
20059 " 22, 1967	"	Cancelled Donnie S. Tankersley R.M.C.	Joe E.	#58400 11-13-91	So. Bk. 127-977 Fidelity Fed. S. & L. Assn.	1052	453	16,000	Lot 2, Hardwick Dr. +

# DIRECT or MORTGAGOR Index to Real Estate Mortgages - Greenville County, S. C.

REG. U. S. PAT. OFFICE *Chas. McCott* County Indexes Since 1888 An Identifying Trade Mark

Open at Proper Tab according to First Letter or Letters of Name and refer to Buff Sub-Index sheet for page reference.

COTT FAMILY NAME INDEX No. 75 © 1948  
Made by The Cott Index Company, Columbus, Ohio  
Sold By Walker, Evans & Cogswell Co., Charleston, S. C.

FILE NUMBER	MORTGAGORS	GIVEN NAMES	GIVEN NAMES	GIVEN NAMES	MORTGAGEES	BOOK	PAGE	Amount	BRIEF DESCRIPTION, LOCATION, ETC. (Not Warranted)
DATE OF RECORD	FAMILY NAMES	ABCDEFGHIJ	IJKLMNOP	QRSTUVWXYZ					
21991 Mar 14 1967	Hawkins	Cancelled Ollie Farmworth Rim. Co.	Joe E.	#27755 5-16-67	Asas. Fidelity Fed. Sav. & L.	1052	151	12,000. <sup>00</sup>	Farmington Acres. Lot 7, Etowah Dr.
23457 " 30 1967	"	Cancelled Ollie Farmworth Rim. Co.	Joe E.	#29237 5-31-67	Fidelity Fed. S. & L. Sav.	1053	400	12,200. <sup>00</sup>	Farmington Acres Lot 4, Etowah Dr. Sec. 3
24486 Apr 11 1967	"	10/4/72 Bobby L. et al	"	By Finance Ollie Farmworth Rim. Co.	Hubert E. Nolin	1054	489	3500. <sup>00</sup>	Lot 10, McMechin Dr. + 2 Tracts, Bates Tp.
"	"	"	"	#10249 By Finance Ollie Farmworth Rim. Co.	Sat BK 10-636 "	1054	489		
"	"	Elizabeth D. et al	"	"	"	1054	489		
25195 " 19 1967	"	Cancelled Ollie Farmworth Rim. Co.	"	#6155 8-28-67	III Robert L. Citizens & Sav. Natl. Bank	818	57		Real Prop. Agreement Sec. III, Lake Tract.
25799 " 25 1967	"	Cancelled Ollie Farmworth Rim. Co.	John L.	2/20/68 #21962	Trust Co. Southern Bank +	1055	511	1750. <sup>00</sup>	Lot 134, Hermitage Pl.
27174 May 9 1967	"	Cancelled Ollie Farmworth Rim. Co.	Joe E.	6/16/67 #30853	Asin. Fidelity Fed. S. & L.	1057	156	13,250. <sup>00</sup>	Farmington Acres Lot 19, Etowah Dr. Sec. 3
29261 " 31 1967	"	"	Fletcher J. et al	Cancelled 8-17-79 Donnie S. Inkerley Rim. Co.	#5727 Sat BK 67-1935 "	1059	151	24,000. <sup>00</sup>	Lot 40, Damason Ave. Gower East.
"	"	"	"	Cancelled 8-17-79 Donnie S. Inkerley Rim. Co.	#5727 Sat BK 67-1935 "	1059	151		
29946 June 7 1967	"	Cancelled Ollie Farmworth Rim. Co.	Joe E. Enterprises	7/13/67 #1687 Inc.	"	1059	659	12,750. <sup>00</sup>	Lot 7, Hardview Ave.
30615 " 14 1967	"	Cancelled Donnie S. Inkerley Rim. Co.	Joe E. Enterprises	7-23-87 Inc. #	4861 Sat BK 103-1040 "	1060	436	13,900. <sup>00</sup>	Farmington Acres. Lot 19, Etowah Dr. Sec. 3.
30889 " 16 1967	"	"	Fred J.	8-2-77 Donnie S. Inkerley Rim. Co.	Cancelled #3550 Sat. BK. 50-81 Cameron-Brown Co.	1060	553	12,100. <sup>00</sup>	Lot 37, Ashmore St. Park
31469 " 22 1967	"	Cancelled Donnie S. Inkerley Rim. Co.	"	1-16-75 Sat. BK. 28-36 #16859	Woodrow C. Douglas Wilson + Co.	1061	181	21,600. <sup>00</sup>	Lot 3, Revision of Lot 476 through 479, Gower East.
"	"	Cancelled Donnie S. Inkerley Rim. Co.	"	1-16-75 #16859 Sat. BK. 28-36 "	"	1061	181		
618 " 30 1967	"	Cancelled Donnie S. Inkerley Rim. Co.	Jim C.	12-31-90 #61982	Sat. BK. 122-748 C. Douglas Wilson + Co.	1062	135	25,800. <sup>00</sup>	Lot 352, Sec. B, Park

# DIRECT or MORTGAGOR Index to Real Estate Mortgages - Greenville County, S. C.

REG. U. S. PAT OFFICE *DeMott* County Indexes Since 1888 An Identifying Trade Mark

Open at Proper Tab according to First Letter or Letters of Name and refer to Buff Sub-Index sheet for page reference.

COTT FAMILY NAME INDEX No. 75 © 1949 Made by The Cott Index Company, Columbus, Ohio Sold By Walker, Evans & Cogswell Co., Charleston, S.C.

FILE NUMBER	MORTGAGORS	GIVEN NAMES	GIVEN NAMES	GIVEN NAMES	MORTGAGEES	BOOK	PAGE	Amount	BRIEF DESCRIPTION, LOCATION, ETC.
DATE OF RECORD	FAMILY NAMES	ABCDEFGHIJ	IJKLMNOP	QRSTUVWXYZ					( Not Warranted )
1431	Hawkins	Cancelled 8-2-91 # 40001		8. K. C.	125-1492 Loan Acct.			00	
July 11-1967		<i>Dannie S. Inksdale</i>	Joe E. - Enterprises, Inc.		Fidelity Fed. Sav + Loan	1063	101	13,750.	Lot 7, Wardview ave.
	"	Cancelled 8/9/67			Inc. #4391			00	Farmington henn, sec. 3.
1958	"	<i>Ollie Farmworth</i>	Joe E. - Enterprises, Inc.			1063	104	12,750.	Lot 23, Etowah Dr.,
" 17-1967	"	Cancelled 1-5-78 # 20133			Walter Corp.	1063	543	8,035.	30 acres, near State Hwy.
"	"	<i>Dannie S. Inksdale</i>	Anthony, et al			1063	543	00	11. Glassy mt. Tp.
3883	"	Cancelled 5-19-83 # 30828						00	Rd.
Aug 3, 1967	"	<i>Dannie S. Inksdale</i>	B. F.		Green Fed. S. & L. Assn.	1065	392	26,000	10.9 Acres, Hunt's Bridge
3823	"	Cancelled 12/4/67 # 15713						00	Sec. 3, Farmington Acres
" 3, 1967	"	<i>Ollie Farmworth</i>	Joe E. - Enterprises, Inc.		Fidelity Fed. S. & L. Assn.	1065	395	13,700	Lot 20, Etowah Dr.,
6944	"	Cancelled 10/18/67			as in.			00	1st, Old Buscombe Rd.
Apr 5, 1967	"	<i>Ollie Farmworth</i>	James Barney		First Fed. S. & L.	1068	270	8,000	Part West of J.C. Hawkins
7436	"	Cancelled 8-1-68 # 2786						00	Farmington acres.
" 8-1967	"	<i>Ollie Farmworth</i>	Joe E. - Enterprises		Fidelity Fed. S. & L. Assn.	1068	608	12,250	Lot 103, Claxton Dr.
7436	"	Cancelled 12/8/67 # 16185						00	Farmington acres
" 8-1967	"	<i>Ollie Farmworth</i>	Joe E. - Enterprises		" " "	1068	611	15,300	Lot 24, Etowah Dr., sec. 3
8973	"							00	Blue Ridge Dr. + Newland Ave.
" 28, 1967	"			Ruth D.	Betty H. Pedan	1070	242	900	Lot 38, + Part Lot 39, Corner
9555	"	Cancelled # 26974		etal	Assn.			00	"Saluda Hills"
" 29-1967	"	<i>Ollie Farmworth</i>	W. Glenn,		Car. Fed. Sav. + Loan	1070	623	16,100.	Lots 1 + 2, S.C. Hwy. 185, 1/2
9525	"	Cancelled # 17220		etal				00	mond Dr., Richmond Hills.
" 29-1967	"	<i>Ollie Farmworth</i>	W. Glenn,		" " "	1070	638	14,900.	Lot 1, Portsmouth + Richi
9620	"	Cancelled 5/13/69 # 27072						00	
Oct. 2, 1967	"	<i>Ollie Farmworth</i>	George H. et al		TAYLORS WATER & SEWER DISTRICT COMMISSION	1072	275		
"	"	Cancelled 5/13/69 # 27072						00	Notice of Lien, P16. 2-1-197
"	"	<i>Ollie Farmworth</i>	Betty Jo, et al		TAYLORS WATER & SEWER DISTRICT COMMISSION	1072	275		
"	"	Cancelled # 14265		etal				00	
"	"	<i>Ollie Farmworth</i>	William E.		TAYLORS WATER & SEWER DISTRICT COMMISSION	1072	276		
"	"	Cancelled # 14265		etal				00	Notice of Lien, P16. 1-1-88
"	"	<i>Ollie Farmworth</i>	Thelma T.		TAYLORS WATER & SEWER DISTRICT COMMISSION	1072	276		



# DIRECT or MORTGAGOR Index to Real Estate Mortgages — Greenville County, S. C.

To locate names, open at SURNAME INITIAL TAB and refer to Buff Sub-Index sheet for page reference.

KEYS PRINTING CO.

FILE NUMBER	MORTGAGORS FAMILY NAMES	GIVEN NAMES ABCDEFGH	GIVEN NAMES IJKLMNO	GIVEN NAMES PQRSTUWXYZ	MORTGAGEES	BOOK	PAGE	AMOUNT	BRIEF DESCRIPTION, LOCATION, ETC. (NOT WARRANTED)
9889				# 2991				00	Grove Tp.
Oct. 3-1967	Hawkins	<del>James R. Addie</del> 8/6/70	W. Glenn		Mary Ella Henry	1071	211	15,000	56.80 acres, less part, Rd.
11376		<del>James R. Addie</del> 5/28/70	#26063		Assn.			00	Buncombe
" 18-1967	"	<del>Allie Summerville</del> Rim.C.	James Barney		First Fed. Sav. + Loan	1073	543	10,100.	Part Tract 2, Old
11433								00	
" 19-1967	"			W. Glenn et al	Howard B. Addis	1073	611	4000.	Tract - Paris mt. Tp.
11502								00	St. - near Tylors.
" 19-1967	"	<del>Barney C.</del> 8/27/71	#6035		Bank of Greer	1073	626	6000.	Lots 43, 44 + 45, Jarvis
11809		<del>Allie Summerville</del> Rim.C.	Mildred Glenn		Sat. bk 2-235			00	Chick Spgs. Tp.
10-23-67	"				Fidelity Fed. S + L Assn	1074	243	3000	Lot near Chick Springs -
11810					4-4-74 #24783 Sat. Bk. 22-404			00	Old Forest Drive Chick Spgs. Tp.
10/23/67	"				Greer Fed. S + L Assn.	1074	231	14,330	Lot 16 + strip off Lot 17
12182		<del>Clyde J. Jr.</del> #7823			S. + L. Assn.			00	Van Hook Heights, H. Lane
" 26-1967	"	<del>Allie Summerville</del> Rim.C.	10/1/69	Ray D.	Mountain View Fed.	1074	546	12,000	Lot 8 North Main St.
12182		<del>Allie Summerville</del> Rim.C.	#7823					00	Village View Rd., Inglewood Heights
" 26-1967	"		10/1/69	Ray D.	" "	1074	544	12,000	Lot 9 cor. North Main St. +
13744		<del>Allie Summerville</del> Rim.C.	7/9/68	Joe E. - Enterprises, Inc.	#688			00	Wake Hampton Gardens.
Nov. 10-1967	"				First Fed. Sav. + Loan	1076	183	18,500.	Lot 21, Holgate Dr.
14452		<del>Allie Summerville</del> Rim.C.	6-29-73 #38021		Sat. Bk. 17-254			00	171 + Jefferson Dr.
" 20-1967	"	<del>Dannie S. Linkerley</del> Rim.C.			Woodruff Fed. S + L Assn	1077	56	23,000	Lot 26, Cor. S.C. Hwy.
15518					Sat BK 49-354			00	
Dec. 1-1967	"	<del>J. J. Dannie S. Linkerley</del> Rim.C.	7-11-77 #966	J. J. Dannie S. Linkerley	Citizens + Com. Natl. Bank	833	596		Real Prop. Agreement
16363			1-24-85 #21851		Sat Bk. 88-375			00	
" 11-1967	"	<del>Bobby L. (B. L.)</del> 4/12/70	#11550		Travelers Rest Fed S + L	1078	644	12,000	Lot 1, Hawkins Circle
17155								00	White House Rd. + Grand
" 19-1967	"	<del>Evelyn R.</del> 4/12/70			Fidelity Fed. S + L Assn.	1077	570	10,000	6.02 Acres, less part, Cor
17414					4-13-73 #29246 Sat. Bk. 197-307			00	
" 21-1967	"	<del>Cornelia C.</del> 2/7/68	#20879	Inc.	E. L. Craigo	1080	210	1,000	Lots Bates Tp.
18487		<del>Allie Summerville</del> Rim.C.	2/7/68	Joe E. - Enterprises, Inc.	Fidelity Fed. Sav. + L	1081	172	16,200.	Lot 136, cor. Braddock
Jan. 5-1968	"							00	Dr. + Kensington Rd.
"	"	<del>Allie Summerville</del> Rim.C.	"	"	"	1081	172		Brook Glenn Gardens

# DIRECT or MORTGAGOR Index to Real Estate Mortgages — Greenville County, S. C.

To locate names, open at SURNAME INITIAL TAB and refer to Buff Sub-Index sheet for page reference.

FILE NUMBER DATE OF RECORD	MORTGAGORS FAMILY NAMES	GIVEN NAMES ABCDEFGHIJ	GIVEN NAMES JKLMNO	GIVEN NAMES PQRSTUVWXYZ	MORTGAGEES	BOOK	PAGE	AMOUNT	BRIEF DESCRIPTION, LOCATION, ETC. (NOT WARRANTED)
18922 Jan. 12-1968	Hawkins	<del>Donnie S. Lankley</del>	7-7-95	#38699	1st bk 162-86 Frank J. Bayne	1081	536	4,746	new Woodruff Rd. Austin 4 1/2 acres, Old Anderson Sec. 5, Colonial Hills
19349 " 18-1968	"	<del>Donnie S. Lankley</del>		W. Glenn	Car. Fed. Sav. + Loan	1082	82	15,500	Lot 71, Fairford Circle, Berkwood Forest, Chick Spg.
21522 Feb. 14-1968	"	<del>Donnie S. Lankley</del>	3-15-73	2d Bk 14-593	Smiley Campbell	1084	69	700	lots 16+17, Robin Hood Dr. Highland Tp.
22756 " 28-1968	"	<del>Ollie Farmwright</del>	5/16/68	#29675	Harper J. Hawkins	1085	182	3,000	15 acres, Ridge Rd. Westcliff Subd.
23724 Mar. 11-1968	"	<del>Ollie Farmwright</del>	12/30/68		Fidelity Fed. S. + L. Assn	1086	220	20,000	Lot 140, Saluda Circle, Chick Spg. Sp.
24149 " 15-1968	"	<del>Donnie S. Lankley</del>	4-17-35	#31138	Trust Fed. S. + L.	1086	512	10,000	1 acre, near Wade Hampton Gardens.
24424 " 19-1968	"	<del>Ollie Farmwright</del>	9/17/68		First Fed. Sav. + L.	1086	670	20,000	Lot 23, Holgate Valley Rd.
25495 Apr. 1-1968	"	<del>Ollie Farmwright</del>		#18193	Skyline Development	1088	226	14,500	122.4 acres, Blackberry Ave., Edwards Forest
26221 " 8-1968	"	<del>Ollie Farmwright</del>	1-27-70	#16654	Fidelity Fed. S. + L. Assn	1088	662	21,500	Lot 26, Wood Heights, Colonial Hills
27562 " 23-1968	"	<del>Donnie S. Lankley</del>	5-10-78	#33479	Caroline Fed. S. + L.	1090	417	18,500	Lot 98, Taylor Rd., Berkwood Forest
27897 " 25-1968	"	<del>Donnie S. Lankley</del>	8-16-93	#54614	Car. Fed. Sav. + Loan	1090	557	20,100	Lot 4, near Edwards Forest
28444 May 2-1968	"	<del>Donnie S. Lankley</del>	11-12-85	#16466	First Fed. Sav. + L.	1041	400	20,000	Lot 25, Wood Hgts. near Edwards Forest
"	"	<del>Donnie S. Lankley</del>	11-12-85	#16466	" " "	1041	400		" " "
29344 " 13-1968	"	<del>Donnie S. Lankley</del>	8-1-73	#3360	Citizens Bldg. + Loan	1092	266	75,000	Lot 1 + parts lots 2 + 20, Buncombe Rd. + Cornelia St. - Grille Tp.
"	"	<del>Donnie S. Lankley</del>	8-1-73	#3360	" " "	1092	266		" " "
29339 " 13-1968	#923	<del>Ollie Farmwright</del>	7/11/68		Fidelity Fed. Sav.	1092	249	10,000	Lot 66, Monahan St. Sec. 2, Monahan Subd.

# DIRECT or MORTGAGOR Index to Real Estate Mortgages — Greenville County, S. C.

To locate names, open at SURNAME INITIAL TAB and refer to Buff Sub-Index sheet for page reference.

KEYS PRINTING CO.

FILE NUMBER	MORTGAGORS FAMILY NAMES	GIVEN NAMES ABCDEFGH	GIVEN NAMES IJKLMNO	GIVEN NAMES PQRSTUWXYZ	MORTGAGEES	BOOK	PAGE	AMOUNT	BRIEF DESCRIPTION, LOCATION, ETC. (NOT WARRANTED)
29718 May 16, 1968 30148	Hawkins	<i>Cancelled</i> Ollie Farnsworth Rim. C.	John L. III #11740 11/13/68	Aug. 16, 1972 #4749 et al	Green Fed. S. & L. Assn.	1092	500	16,000	Highland Pl. 15 acres, Ridge Rd. Rd. Kville Pl.
" 22, 1968 32744	"	<i>Cancelled</i> Ollie Farnsworth Rim. C.	7/21/71 #2103	H. Glenn #2103 <i>Cancelled</i> Ollie Farnsworth Rim. C.	Betty L. Ramsey Sat. BK 1-353 Citizens & Sav. Natl. Bank	1093	136	4,000	Part Lots 2 & 20, Buncemba
Jun. 14, 1968 32113	"	<i>Cancelled</i> Ollie Farnsworth Rim. C.	Bobbie C. & J. B., Jr. 4-3-92 et al #21397	James O. #21397	Sat. BK. 130-734 Citizens Loan & Security Co.	846	378	✓	Real Prop. Agreement
" 25, 1968	"	<i>Cancelled</i> Ollie Farnsworth Rim. C.	Donnie S. Tankersley 4-3-92 et al #21397	Margaret F. et al #21397	Sat. BK. 130-734 Citizens Loan & Security Co.	1096	39	17,100	Lot 26, Cox Measurement West + Hickwood St.
" "	"	<i>Cancelled</i> Ollie Farnsworth Rim. C.	Donnie S. Tankersley 4-3-92 et al #21397	Margaret F. et al #21397	" " "	1096	39	00	"
33547 " 22, 1968 638	"	<i>Cancelled</i> Ollie Farnsworth Rim. C.	Joe E. Enterprises, Inc. 3/17/69 #21850	et al #21850	Fidelity Fed. S. & L. Assn.	1096	329	18,000	Westcliffe Subd. Lot 137, Eastcliffe Way
July 8, 1968 2377	"	<i>Cancelled</i> Ollie Farnsworth Rim. C.	Donnie S. Tankersley 8-5-85	et al #4089	Carolina Fed. S. & L. Assn.	1097	38	12,500	Colonial Hill Lot 71, Fairfield Circle
" 27, 1968 2581	"	<i>Cancelled</i> Ollie Farnsworth Rim. C.	Donnie S. Tankersley 9-9-69 #5986	et al #5986	Sat. BK. 50-175 Inc.	1098	027	2,352	Lot 57, ...
" 30, 1968 3507	"	<i>Cancelled</i> Ollie Farnsworth Rim. C.	Joe E. Enterprises, Inc. #10472	et al #10472	Fidelity Fed. S. & L. Assn.	1099	06	11,000	Lot 65, Moravian St.
Aug. 7, 1968	"	<i>Cancelled</i> Ollie Farnsworth Rim. C.	10/29/68 #10472	et al #10472	W. W. Wilkins	1099	593	14,000	Lot 16, Woodlark Forest, ...
" "	"	<i>Cancelled</i> Ollie Farnsworth Rim. C.	10/29/68 #10472	et al #10472	" " "	1099	593	00	"
4566 " 22, 1968 5723	"	<i>Cancelled</i> Ollie Farnsworth Rim. C.	Donnie S. Tankersley 4-6-78 #29510	et al #29510	Sat BK 56-555 Greer, S.C.	1100	667	9,000	Shoals Rd. 58.07 acres, ...
Sept. 5, 1968	"	<i>Cancelled</i> Ollie Farnsworth Rim. C.	James, et al 2/27/68 #20332	et al #20332	Citizens B. & L. Assn.	1102	171	1,700	1 acre, ...
" "	"	<i>Cancelled</i> Ollie Farnsworth Rim. C.	James, et al 2/27/68 #20332	et al #20332	" " " "	1102	171	00	"
6048 " 9, 1968 8443	"	<i>Cancelled</i> Ollie Farnsworth Rim. C.	6-5-88 #48188	H. Grady #48188	William R. Simmons, Jr. S. & BK 107-1953	1102	459	759	Bridge Rd. Lots 1, 2 & 4, near ...
Oct. 4, 1968	"	<i>Cancelled</i> Ollie Farnsworth Rim. C.	McCollum 6-5-88 #48188	Bldg, Inc.	First Fed. S. & L. Assn.	1105	198	13,500	Parkdale Lot 38, Birchbank Dr.

# DIRECT or MORTGAGOR Index to Real Estate Mortgages — Greenville County, S. C.

69

To locate names, open at SURNAME INITIAL TAB and refer to Buff Sub-Index sheet for page reference.

FILE NUMBER DATE OF RECORD	MORTGAGORS FAMILY NAMES	GIVEN NAMES ABCDEFGH	GIVEN NAMES IJKLMNO	GIVEN NAMES PQRSTUWXYZ	MORTGAGEES	BOOK	PAGE	AMOUNT	BRIEF DESCRIPTION, LOCATION, ETC. (NOT WARRANTED)
9582 Oct. 7, 1968	Hawkins	Cancelled Ollie Farmworth R.M.C.	12/18/68	Joe Sr.	#14756 Fidelity	1105	272	30 11,200	Lot 11, Shumocke
8672 " 8, 1968	"	DANCELLED Ollie Farmworth R.M.C.	3/6/69	Marie	#103268 U. S. of America	1105	333	6,700	Austin Tp. Lot Laurel Dr.
9888 " 22, 1966	"	REGISTER OF DEEDS Cancelled Ollie Farmworth R.M.C.	10-29-90	Blanca, Inc	First Fed. S. & A. Assn.	1106	659	14,500	Lot 27, Birchwood Dr.
10494 " 29, 1968	"	Cancelled Dannie S. Lankley R.M.C.	10-29-90	Roger Dale	" " "	1101	561	15,900	Lot 16, Lumber St.
" "	"	Cancelled Dannie S. Lankley R.M.C.	10-29-90	Roger Dale	" " "	1101	561	"	"
12541 Nov. 21, 1968	"	Cancelled Conwell R.M.C.	8/24/72	Frances	Sat Bk 9-577	1110	160	5,768	Lot 4, Minus St. Sterling
14344 Dec. 16, 1969	"	Cancelled Dannie S. Lankley R.M.C.	1-25-77	Maggie	Sat Bk 44-691	1112	79	13,020	Shumocke access.
14440 Nov. 17, 1961	"	Cancelled Ollie Farmworth R.M.C.	6/6/72	Joe	Sat Bk 8-9	1114	171	"	"
16274 " 13, 1964	"	Cancelled Dannie S. Lankley R.M.C.	1-22-93	Joe	Sat Bk 137-1834	1114	"	27,740	Lot 2, Handwick Dr.
16277 " 18, 1967	"	Cancelled Ollie Farmworth R.M.C.	4/29/69	Joe	#25865	1117	505	23,220	North Creek Dr. adjacent tract.
16277 " 16, 1967	"	Cancelled Ollie Farmworth R.M.C.	"	Joe	"	"	"	"	Lot 2, North Creek Dr. adjacent tract.
18271 Feb. 3, 1967	"	Cancelled Dannie S. Lankley R.M.C.	2-73	Luzgenist	#3360 Sat Bk 18-37	1114	501	1,000	"
18561 " 5, 1967	"	Cancelled Ollie Farmworth R.M.C.	10-20-69	W. L. Brown	Citizens Nat. & S. Assn.	1114	150	15,900	Lot 1 & 4, West Gate Dr.
19277 " 1, 1967	"	Cancelled Dannie S. Lankley R.M.C.	11-16-83	"	"	1116	505	5,700	"
20072 " 27, 1967	"	Cancelled Dannie S. Lankley R.M.C.	10-15-84	"	Sat Bk 83-256	1115	"	"	"
25081 " 24, 1967	"	Cancelled Dannie S. Lankley R.M.C.	"	"	"	1117	507	15,150	Sat Bk 89-231

# DIRECT OF MORTGAGOR Index to Real Estate Mortgages — Greenville County, S. C.

To locate names, open at SURNAME INITIAL TAB and refer to Buff Sub-Index sheet for page reference.

FILE NUMBER	MORTGAGORS	GIVEN NAMES	GIVEN NAMES	GIVEN NAMES	MORTGAGEES	BOOK	PAGE	Amount	BRIEF DESCRIPTION, LOCATION, ETC.
DATE OF RECORD	FAMILY NAMES	ABCDEFGH	IJKLMNO	PQRSTUVWXYZ					(Not Warranted)
20081		Cancelled	etal	10-15-84 #	11342 Dat BK 87-231			00	
Feb. 24, 1969	Hawkins	Donnie S. Inkerley	Johnnie M.		C. Douglas Wilson + Co.	1117	659	12,950	Lat Webb Rd.
20482	"	Cancelled		6-27-88 #	57610			00	Birchbank Dr., Parkville
" 28, 1969	"	Donnie S. Inkerley	Joe E.	Enterprise, Inc	First Fed. S. & L. Assn	1118	357	14,000	Lot 25, Cor. Matchwood Court
21530	"	Cancelled		1-5-73 #	28298			00	
Mar. 12, 1967	"	Donnie S. Inkerley			Citizens B. & L. Assn	1119	434	3,250	1 Acre, Chick Sfg. Sp.
21765	"	Cancelled		#	2639			00	
" 17, 1969	"	Ollie Farnsworth	W. Glenn,		C. Douglas Wilson + Co.	1119	641	19,800	Lot 3, Greystone Acres -
22082	"	Cancelled		6-2-95	#	30915		00	
" 18, 1969	"	Donnie S. Inkerley	Joyce C. +	Wallace C.	Greer Fed. S. & L. Assn	1120	146	15,500	0.9 of an Acre, Jews Bridge Rd.
22557	"	Cancelled		#	24453			00	
" 24, 1969	"	Ollie Farnsworth	W. Glenn,		First Piedmont Bank + Tr. Co.	1120	500	60,000	Lots 1, 2, 3, 4, 5, 6 + 7, also Lots
" "	"	Cancelled		#	24453			00	5-17 inclusive, S.C. Hwy. 291,
22716	"	Ollie Farnsworth				1120	500	00	Prop. Dr. R. E. Ingold.
" 27, 1967	"	7-17-70	Ollie Farnsworth	Robert S.	Domestic Loan of N.C.	1121	72	1,128	Lot 1 County Rd.
23892	"	Cancelled		6/17/69	#	30233		00	inc. in Parkville
Apr. 7, 1961	"	Ollie Farnsworth	Joe E.	Enterprise, Inc	First Fed. S. & L. Assn	1122	82	17,000	Lot 21, Matchwood Court
24623	"	Cancelled		11-21-79 #	17298			00	
" 15, 1967	"	Emerney M. J. al	Donnie S. Inkerley		Carolina Fed. S. & L. Assn	1122	664	27,000	Lot 77, Seabury Dr.,
" "	"	Cancelled		11-21-79 #	17298			00	Merrifield Park
26224	"	Ann C. et al	Donnie S. Inkerley		"	1122	664	00	
May 2, 1964	"	Cancelled		#	1814			00	
27790	"	Ollie Farnsworth	Reba H.		Bank of Travelers Rest	1124	544	3,000	Lat, Tryon Ave, Paris Mt. Sp.
" 20, 1969	"	Cancelled		7/2/69				00	
29276	"	Ollie Farnsworth	W. Glenn		C. Douglas Wilson + Co.	1126	232	7,000	Lot 17, Sec. 5, Richmond Hills
June 6, 1967	"	Cancelled		8-1-73 #	3360			00	
" "	"	Donnie S. Inkerley	W. Glenn		Citizens B. & L. Assn	1127	656	9,000	Lat 1 + part lots 2 + 20 Cor. Old
" "	"	Cancelled		8-1-73 #	3360			00	Buncombe Rd. + Cornelia St, also
" "	"	Donnie S. Inkerley	"		"	1127	656	00	Part lots 2 + 20, Buncombe Rd.
" "	"	Cancelled		8-1-73 #	3360			00	H'ville Sp.
" "	"	Donnie S. Inkerley	"		"	1127	656	00	

# DIRECT OF MORTGAGOR Index to Real Estate Mortgages — Greenville County, S. C.

To locate names, open at SURNAME INITIAL TAB and refer to Buff Sub-Index sheet for page reference.

FILE NUMBER DATE OF RECORD	MORTGAGORS FAMILY NAMES	GIVEN NAMES ABCDEFGHIH	GIVEN NAMES IJKLMNO	GIVEN NAMES PQRSTUWXYZ	MORTGAGEES	BOOK	PAGE	Amount	BRIEF DESCRIPTION, LOCATION, ETC. (Not Warranted)
31143 June 27, 1967 22-15	Hawkins	Cancelled Ollie Farnsworth R.M.C.	11/13/70	#11627	Domestic house of 4 1/2 bds, br.	1135	15	720	+ 1/2 acre land Put out 21. Per. Blue Hills Dr.
July 28, 1967 73285	"	Cancelled Ollie Farnsworth R.M.C.	#28581	at al	at al	1132	465	4000	Extr. 1/2 acre land, sp. Lots 28 & 29, White Horse Run
Aug. 8, 1969 6879	"	Clifton L. Donnie S. Lankley R.M.C.	6/26/70	W. Glenn Truluck J. Howard Cancelled 4-13-73 #29246	Sect. BK. 15-308	1133	501	1,500	9.69-Acre, U. S. Hwy. 276
Sept. 19, 1969 3971	"	Cancelled Ollie Farnsworth R.M.C.	4/13/72	#27667	Cancelled Sat BK 6-532	Deed	Bk.		
Oct 15, 1961 8970	"	Cancelled Donnie S. Lankley R.M.C.	June 9	#34211	Citizens & Sou. Natl. Bank Sat BK 48-494	876	100		Real Property Agreement Motel & personal Prop. City
" 15, 1969 8966	"	Cancelled Donnie S. Lankley R.M.C.	6-10-77	#34210	W. Glenn Truluck J. C. Ramsey Sat BK 48-493	1137	442	3,000	1st, Wade Hampton Blvd., Blvd. Motel & personal Prop. City
" 15, 1969 8969	"	Cancelled Donnie S. Lankley R.M.C.	6-10-77	#34174	Fred Holder Sat BK 48-458	1139	445	1,500	2nd, U. S. Hwy. 29, (Wade Hampton)
" 15, 1969 8969	"	Cancelled Donnie S. Lankley R.M.C.	6-10-77	#34171	Cleo Holliday, et al Sat BK 48-461	1139	457	15,000	" " "
" 15, 1969 8969	"	Cancelled Donnie S. Lankley R.M.C.	6-10-77	#34179	Fields Norris Sat BK 48-453	1139	448	15,000	" " "
" 15, 1969 8967	"	Cancelled Donnie S. Lankley R.M.C.	6-10-77	#34172	Gerald Gelf Sat BK 48-460	1139	451	15,000	" " "
" 15, 1969 8965	"	Cancelled Donnie S. Lankley R.M.C.	6-10-77	#34173	Marshall Upton Sat BK 48-459	1139	454	7,500	" " "
" 15, 1969 8964	"	Cancelled Donnie S. Lankley R.M.C.	6-10-77	#34170	Thalia C. Barber Sat BK 48-462	1139	460	4,500	" " "
" 15, 1969 8963	"	Cancelled Donnie S. Lankley R.M.C.	6-10-77	#34176	Maggie L. Smith Sat BK 48-451	1139	463	15,000	" " "
" 15, 1969 8962	"	Cancelled Donnie S. Lankley R.M.C.	6-10-77	#34175	Ben Frank Field Sat BK 48-457	1139	466	15,000	" " "
" 15, 1969 8961	"	Cancelled Donnie S. Lankley R.M.C.	6-10-77	#34177	Lloyd Bursale Sat BK 48-455	1139	467	15,000	" " "
" 15, 1969 8960	"	Cancelled Donnie S. Lankley R.M.C.	6-10-77	#34178	Ruth E. Poper Sat BK 48-454	1131	474	12,000	" " "
" 15, 1969	"	Cancelled Donnie S. Lankley R.M.C.	6-10-77	#34178	Deey Hott, et al	1139	475	15,000	" " "

# DIRECT or MORTGAGOR Index to Real Estate Mortgages - Greenville County, S. C.

Open at Proper Tab according to First Letter or Letters of Name and refer to Buff Sub-Index sheet for page reference.

FILE NUMBER	MORTGAGORS FAMILY NAMES	GIVEN NAMES ABCDEFGH	GIVEN NAMES IJKLMNO	GIVEN NAMES PQRSTUWXYZ	MORTGAGEES	BOOK	PAGE	AMOUNT	BRIEF DESCRIPTION, LOCATION, ETC. (NOT WARRANTED)
9817 Oct. 24 1969	Hawkins	Cancelled Ollie Farnsworth R.M.C. #24296	5-7-70	W. Glenn	et al J. A. Ball, et al	1140	361	18,500	00- Oak Rd., Chick Sps. Tp. Lot 3 + Part Lot 3, White
10494 Nov. 3, 1969	"	7-17-70	Lien Released Ollie Farnsworth R.M.C. #1321	Robert Lee	Domestic Loans of Greenville, SC	1141	149	1776	31- Taylors, Chick Sps. Tp. Lot 1, Riverside Park, near
10701 " 5, 1969	"	CANCELLED		9-24-99	#82187 Sub BK 1214-1142 Cameron-Brown Co.	1141	227	14,200	00 Western Hills, Sec. 1+2. Lot 2 + part lot 3, El Paso Drive,
12013 " 21, 1969	"	Cancelled Donnie S. Tankersley R.M.C.	1-16-78	#21183	Sub BK 54-476 W. E. Harvey, Jr.	1142	513	25,000	00 Chick Sps. Tp. Lots 4, 5, 6 + 33, Grace St.
13571 " 15, 1969	"	CANCELLED		12-10-99	#103267 Sub BK 217-671 W. E. Harvey, Jr.	1144	1-1	1,200	00
15886 Jan 15-1970	"	REGISTER OF DEEDS 9-16-75		Lien Released DONNIE S. TANKERSLEY R.M.C. #7107	Collateral Investment Co.	1146	185	13,400	00 near City Lot 2, Cutting Circle,
19771 Mar. 11, 1970	"	Cancelled Donnie S. Tankersley R.M.C.	3-8-74	#22312	et al Sub BK 21-792 W. Glenn Rosa S. Moon et al	1150	19	57,500	00 Moonville Community 50 Acres, Augusta Rd
19796 " 11 '70	"	Cancelled Donnie S. Tankersley R.M.C.	8-8-74	Cancelled Theresa #4089	Sub BK 56-177 Inc.	1150	25	2352	00 Lot 37, Ashmore St - Green
22133 Apr. 10 1970	"	Cancelled Ollie Farnsworth R.M.C.	#25851	5/26/70	W. Glenn H. Keith Crawley, et al	1152	253	1107	82 Rd. Ranches Lot 253 Beck Ave. Augusta
23144 " 13 1970	"	Cancelled Donnie S. Tankersley R.M.C.	5-29-74	Cancelled #29364	et al Sub BK 23-385 Timber-Lands, Inc.	1153	315	20,000	00 Matthews Creek Part Tract A-111 = 350 Acres
24225 May 6, 1970	"	Cancelled Ollie Farnsworth R.M.C.	11/11/70	#11793	Bonnie G. Smith	1154	351	1,400	00 Mtn. + Godfrey Rds., Kay's Acres. Lot 10, = 1.46 Acres, Cor. Roper,
25977 " 27 1970	"	Cancelled Donnie S. Tankersley R.M.C.	8-21-81	#4753	Sub BK 74-1878 Robert L. Domestic Loans of Greenville	1156	211	1176	00 Tky. near Taylors Lot 1 Riverside Park, Chick Sps.
26092 May 28 1970	"	Cancelled Donnie S. Tankersley R.M.C.	8-21-81	#4753	Sub BK 74-1878 James Darnes et al First Fed S & L Assn.	1156	332	39,500	00 (old Bungombe Rd.) 2 Part Tracts of #2 U. S. Hwy 25,
5550 Sept. 4-1970	"	Cancelled Donnie S. Tankersley R.M.C.	1-13-86	Cancelled #23138	Sub BK 92-1869 Cameron-Brown Co	1165	307	18,000	00 Lot 3, Middleton Lane, Windsor Park, Mauldin
" " "	"	Cancelled Donnie S. Tankersley R.M.C.	1-13-86	Cancelled #23138	Sub BK 92-1869 Margaret A. et al	1165	307		

# DIRECT or MORTGAGOR Index to Real Estate Mortgages - Greenville County, S. C.

Open at Proper Tab according to First Letter or Letters of Name and refer to Buff Sub-Index sheet for page reference.

KEYS PRINTING CO.

FILE NUMBER DATE OF RECORD	MORTGAGORS FAMILY NAMES	GIVEN NAMES ABCDEFGHIJ	GIVEN NAMES JKLMNO	GIVEN NAMES PQRSTUVWXYZ	MORTGAGEES	BOOK	PAGE	AMOUNT	BRIEF DESCRIPTION, LOCATION, ETC. (NOT WARRANTED)
7729 Sept. 30, 1970	Hawkins			etal	Ray D., Billy R. Dill, etal	1168	193	50,000. <sup>00</sup>	Lot, Chicora Dr. (unopened St.)
8070 Oct. 2, 1970	"	2-12-96 # 8068		Harold R. & Linda	Travelers Rest Fed. S & L	1168	312	24,000 <sup>00</sup>	Paris Mt. Sp. Lot, Hawkins Creek Rd.
9433 Oct. 20, 1970	"	etal cancelled		10-9-89 # 454118 + BE 115-1557	Co. Aiken Loan + Security	1170	5	18,000 <sup>00</sup>	Clearview Acres Lot 16, Clearview Circle
"	"	etal cancelled		10-9-89 # 454118 + BE 115-1557	"	1170	5	18,000 <sup>00</sup>	"
10722 Nov. 3, 1970	"	9-10-82 cancelled		# 6124 Sat Bk 78-27	Fidelity Fed. S & L Assn.	1171	463	20,500 <sup>00</sup>	Berea Hgts. Lot 62, Sec. 4, Hardwick Dr.
10780 " 4, 1970	"	cancelled		2-6-81 # 22444 Sat BK 73-304	"	1171	536	17,000 <sup>00</sup>	+ Ross Dr. 6.02 Acres, Cor. White Horse Rd., 70-10165 Rd.
12823 Dec. 1, 1970	"	cancelled		# 6758	Belk Simpson Carpet				fixtures - 562 Lowndes Hill
12889 " 1-1970	"	4-1-74 cancelled		8/29/73 # 24491	Bank of Travelers Rest.	1174	138	5,200 <sup>00</sup>	etal, Bate Sp. 6 Lots Prop. of John Peterson,
12942 " 2, 1970	"	9/15/71 cancelled		# 7859	Greer Fed. S & L Assn.	1174	163	2,000 <sup>00</sup>	St. Buena Vista, Chick Spg. Sp. Lots 1, 2, 3, 4 + 5 Blk. B, Mayflower
17407 Jan. 27, 1971	"	cancelled		12-6-74 # 13972	Bank of Green	1179	225	8,000 <sup>00</sup>	2.70 Acres, Highland Sp. Mauldin, Union Sp.
17783 Feb. 1, 1971	"	cancelled		5-18-78 # 34444	United States of America	1179	465	16,500 <sup>00</sup>	Lot 2, Lakewood Dr. near, White Horse Rd + Hammona Dr. Paris Mt. Sp.
20234 Mar. 3, 1971	"	cancelled		# 7900	L. H. Philput, Inc.	1182	356	35,000 <sup>00</sup>	Tract 2 ± 28.30 Acres, Sp.,
24731 Apr. 21, 1971	"	cancelled		6-14-86 # 32520	Thomas Hill, Inc.	1187	441	8,650 <sup>00</sup>	Lot 4, Lilly St. Shadowlawn near City.
"	"	cancelled		4-14-76 # 32520	"	1187	441		"
20491 May 7, 1971	"	cancelled		8-13-73 # 4598	Domestic Loans of Greenville, S.C.	1190	23	1,176 <sup>00</sup>	Baylors, Chick Spg. Sp. Lot 1, Riverside Park, near,
28080 May 24, 1971	"	cancelled		18-231 # 18-231	Travelers Rest Federal S & L	1192	136	12,900 <sup>00</sup>	near Tr. Rest Lot 14, Dell Cir, Brookgreen



# DIRECT or MORTGAGOR Index to Real Estate Mortgages - Greenville County, S.C.

69

Open at Proper Tab according to First Letter or Letters of Name and refer to Buff Sub-Index sheet for page reference.

KEYS PRINTING CO.

FILE NUMBER DATE OF RECORD	MORTGAGORS FAMILY NAMES	GIVEN NAMES ABCDEFGH	GIVEN NAMES IJKLMNO	GIVEN NAMES PQRSTUWXYZ	MORTGAGEES	BOOK	PAGE	AMOUNT \$ Acres	BRIEF DESCRIPTION, LOCATION, ETC. (NOT WARRANTED)
29979 June 10, 1971	Hawkins	etal Clyde M. Jr.	Cancelled Donnie S. Lankley RMC	11-13-85	16597 8+ Bk 92-396 United States S America	1194	263	00 16,800	Lot 155, Sec. 17, Anglenwood Dr + Bentbrush Dr., Reaewood, near Sville, Justice Jp.
"	"	etal Frances M.	Cancelled Donnie S. Lankley RMC	11-13-85	" " " "	1194	263	00	Northwood Ave., city
30584 June 16, 1971	"	etal Mary A.	Cancelled Donnie S. Lankley RMC	8-30-76	5930 Sat bk 41-229 Collateral Investment Co.	1195	101	16,250	Part lot 2, cor. Summit Dr.
"	"	etal Glenda	Cancelled Donnie S. Lankley RMC	8-30-76	" " " "	1195	101		
467 July 6, 1971	"			etal W. Glen	D. H. Philpot Jr. 10-11-71 # 10523 53. Bk. 3-78	1197	565		1182 page 350 Assignment - see REM Book
956 July 12, 1971 <i>NOT FILMED</i>	"	Cornelia + Mendel	Cancelled Donnie S. Lankley RMC	etal W. Glen Cancelled Wm. C. Sumner RMC	Peoples National Bank	Deed Bk. 920	168	v	Real Prop. Agree
4819 Aug 16, 1971	Hawkins	Cecil H. etal			Thomas + Hill, Inc.	1203	28		Assignment for Mtg. see REM book 1187 pg. 441
"	"	Carolyn etal			" " "	1203	28		
6114 Aug 27, 1971	"	James, etal			C. Douglas Wilson & Co.	1204	288		Assign for Mtg. see REM book 1117 pg. 659.
"	"	Johnny M. etal			" " " "	1204	288		book 1090 pg. 539
"	"	Mary A. + Paul B			" " " "	1204	416		Assign for Mtg. see REM
6491 Aug 31, 1971	"	etal C. L. H.	Cancelled Donnie S. Lankley RMC	8-3-82	2804 Sat Bk. 77-1370 Green Fed S&L Assn.	1204	638	2,500	St. Buena Vista, Chick Sggs 5-lots Bk. B. Min. Home
8043 Sept 16, 1971	"	Clifton	Cancelled Donnie S. Lankley RMC	11-14-75	# 12954 Sat. Bk. 34-420 etal Harry L. McCall	1206	655	6,000	17 Lynell Petersen Bates Jp 23.40 Acres + 2.91 Acres
8190 " 17, 1971	"	Donnie S. Lankley RMC	Cancelled Donnie S. Lankley RMC	# 19028 etal 1/13/73 W. Glenn	Sat Bk 12-599 Peoples National Bank	1207	41	60,000	Lot White House Rd
					over				

# DIRECT or MORTGAGOR Index to Real Estate Mortgages -- Greenville County, S. C.

Open at Proper Tab according to First Letter or Letters of Name and refer to Buff Sub-Index sheet for page reference.

KEYS PRINTING CO.

FILE NUMBER	MORTGAGORS FAMILY NAMES	GIVEN NAMES ABCDEFGH	GIVEN NAMES IJKLMNO	GIVEN NAMES PQRSTUWXYZ	MORTGAGEES	BOOK	PAGE	AMOUNT	BRIEF DESCRIPTION, LOCATION, ETC. (NOT WARRANTED)
7487 Oct. 2, 1971	Hawkins	Donnie S. Tankersley rmc	Joe E., et al	Re-Record See R. E. M. Book 1209 pg. 595. 7-11-77 #1022 Sat Bk 49-335	B. B. Norton	1207	281	10,000	Rd. + Wilcum Dr. Part lots 5+6 Cor. Jarvis Bridge
8483 Sept. 21, 1971	"	Donnie S. Tankersley rmc	"	6-1-88 # 53260 Sat Bk 108-736	Sou. Bank + Trust Co.	1207	274	10,000	Rd. + Wilcum Dr. Part lots 5+6, Cor. Jarvis Bridge
9660 Oct. 1, 1971	"	Harold W. et al	Donnie S. Tankersley rmc	9-6-77 #7470 Sat Bk 51-142	Cameron-Brown Co	1208	551	4,775	Lot 8 Prop of M. J. Leines, Hwy St.) Parkvale.
9935 Oct. 5, 1971	"	Audrey W. et al	Donnie S. Tankersley rmc	10-4-78 #10673	Fidelity Fed. S. + L. Assn.	1209	01	7,500	Lots 4+5, Summit Dr. (Bennett,
10477 Oct. 11, 1971	"	Broadus S. et al	Donnie S. Tankersley rmc	2-27-75 # 20012 Sat Bk 28-675	"	1209	01	00	St. J. ...
10548 Oct. 12, 1971	"	Donnie S. Tankersley rmc	Joe E., et al	7-11-77 #1022 Sat Bk 49-334	B. B. Norton	1209	595	20,000	Part lots 5+6, Cor. Jarvis Bridge
10665 " 12, 1971	"	Douglas A. + Naomi	Donnie S. Tankersley rmc	4-8-92 #22352 Sat Bk 130-1000	Lula Mae Riddle	1209	561	8,300	Beattie St. Camilla Pk. Lot 22, Sec. 1, Cor. Flora Ave +
11519 Oct. 21, 1971	"	Donnie S. Tankersley rmc	Joe E., et al	6-22-77 #35586	Travelers Rest Fed.	1211	04	61,500	Lot 21, Pittman Cir,
1276 1-3-71	"	Donnie S. Tankersley rmc	Joe E., et al	11-3-77 #14027 Sat. Bk. 52-646	Doctor B.	1213	10	23,400	Lot 77, Yorkshire Dr. (Mable Ave) City.
13395 Nov. 10-1971	"	Erwin - see Cooper. pg 30 (Corn Bk)	"	"	"	1217	121	17,000	"
14511 Nov. 22, 1971	"	Cecil H. et al	"	"	Thomas + Hill, Inc.	1214	425	"	"
14677 Nov. 23, 1971	"	Cecil H. et al	"	"	"	1214	425	"	"
14714 Nov. 23, 1971	"	Cecil H. et al	"	"	"	1214	425	"	"
14714 Nov. 23, 1971	"	Cecil H. et al	"	"	"	1214	425	"	"
14714 Nov. 23, 1971	"	Cecil H. et al	"	"	"	1214	425	"	"

# DIRECT or MORTGAGOR Index to Real Estate Mortgages - Greenville County, S. C.

Open at Proper Tab according to First Letter or Letters of Name and refer to Buff Sub-Index sheet for page reference.

KEYS PRINTING CO.

FILE NUMBER DATE OF RECORD	MORTGAGORS FAMILY NAMES	GIVEN NAMES ABCDEFGHIJ	GIVEN NAMES JKLMNO	GIVEN NAMES PQRSTUVWXYZ	MORTGAGEES	BOOK	PAGE	AMOUNT	BRIEF DESCRIPTION, LOCATION, ETC. (NOT WARRANTED)
14831 Nov. 24, 1971	Hawkins	Cancelled Ollie Farnsworth R.M.C.	6/22/72	Joe E. Ltd. #34872	Sat BK 8-264 Fidelity Fed. S. & L. Assn	1814	497	23,000	Hillsborough, Mauldin Lot 89, Sec. 2 Basswood Dr.
14831 Nov. 24, 1971	"	By Finance Ollie Farnsworth R.M.C.	7/18/72	#1584	Sat BK 8-639	1214	500	23,000	Hillsborough, Mauldin Lot 129, Sec. 2 Basswood Dr. Hills-
15034 Nov. 29, 1971	"	Cancelled Ollie Farnsworth R.M.C.	4/19/72	#28296	Sat BK 6-618 Travelers Rest Fed S & L	1215	26	20,000	Green of Hills Lot 22, Sametta Court, Berea
17100 Dec. 21, 1971	"	Cancelled Donnie S. Linkenley R.M.C.	6-17-74	#32075	Sat BK 34-3	1217	257	23,000	Hillsborough, Mauldin Lot 101, Sec 2, Whitney Ct.
17101 Dec. 21, 1971	"	By Finance Ollie Farnsworth R.M.C.	7/25/72	#2352	" Sat BK 9-62 "	1217	254	23,000	Hillsborough, Mauldin Lot 14, Sec 1, Candlewood Ct.
17377 Dec. 23, 1971	"	Cancelled Donnie S. Linkenley R.M.C.	6-1-88	#53261	Sat BK 108-737	1217	427	100,000	Co. Mtg + Subordination Agre Bridge Rd + Wilcum Dr.
18639 Jan 10, 1972	"	Cancelled Donnie S. Linkenley R.M.C.	7-28-97	#52568	Sat BK 181- S & L. Assn	1218	601	20,000	Southern Bank + Trust Part Lots 5+6, Cox Farm
"	"	By Finance Ollie Farnsworth R.M.C.	9/20/72	#8627	Sat BK 10-380	1218	604	20,000	Travelers Rest Fed. Lot 24 Sametta Circle, Berea
19720 Jan 11, 1972	"	By Finance Ollie Farnsworth R.M.C.	7/10/72	#697	Sat BK 8-502	1219	63	1,300	" Lot 23 Sametta Circle, Berea
18913 Jan 11, 1972	"	Cancelled Donnie S. Linkenley R.M.C.	3-20-73	#26374	Sat BK 14-660	1219	66	1,300	JNJ Corporation Berea Forest
18219 Jan 11, 1972	"	By Finance Ollie Farnsworth R.M.C.	7/10/72	#705	Sat BK 8-474	1219	69	1,300	" Lot 8, Sec 1, Watkins Rd
18323 Jan 11, 1972	"	Cancelled Ollie Farnsworth R.M.C.	5/8/72	#30256	Sat BK 7-248	1219	87	12,500	" Lot 4, Sec 1, Watkins Rd
18324 Jan 11, 1972	"	By Finance Ollie Farnsworth R.M.C.	7/10/72	#701	Sat BK 8-490	1219	90	12,500	Fidelity Fed S & L. Assn Berea Forest
"	"	Cancelled Donnie S. Linkenley R.M.C.	3-21-73	#26521	Sat BK 14-701	1219	93	18,000	" Lot 4, Sec 1, Watkins Rd
21174 Feb 4, 1972	"	Cancelled Betty M. Linkenley R.M.C.	7-19-84	#2091	Sat BK 86-274	1222	326	17,500	First Fed. S & L. Assn Lot 8, Sec 1, Watkins Rd
21860 Feb 14, 1972	"	Cancelled Donnie S. Linkenley R.M.C.	4-3-73	#27958	Sat BK 15-32	1222	326	18,500	First Fed. S & L. Assn Lot 14, Sec 1, Watkins Rd

69

# DIRECT or MORTGAGOR Index to Real Estate Mortgages - Greenville County, S. C.

Open at Proper Tab according to First Letter or Letters of Name and refer to Buff Sub-Index sheet for page reference.

KEYS PRINTING CO.

FILE NUMBER DATE OF RECORD	MORTGAGORS FAMILY NAMES	GIVEN NAMES ABCDEFGHIJ	GIVEN NAMES JKLMNO	GIVEN NAMES PQRSTUVWXYZ	MORTGAGEES	BOOK	PAGE	AMOUNT	BRIEF DESCRIPTION, LOCATION, ETC. (NOT WARRANTED)
21860 Feb 14, 1972	Hawkins	Donnie S. Sankersley RMC	4-19-73 #29745	Sat. Bk. 15-439	Joe E. et al	1222	332	18,500	Lara Lot 11 Lara Lane, Lake
21860 " "	"	Donnie S. Sankersley RMC	4-23-73 #29943	Sat. Bk. 15-500	" " " "	1222	329	18,500	Lara Lot 10, Lara Lane, Lake
21945 Feb 15, 1972	"	Barbara J. Sankersley RMC	7-5-72	S. O. Sankersley #244	Sat Bk 8-415	1222	431	20,000	Belle Terra Acres, Grove Sp. Lot 12 = 2.01 Acres Sec. 2.
22137 Feb 16, 1972	"	Elizabeth Sankersley RMC	10/13/72	Elizabeth Sankersley	" " " "	1222	480	18,500	Lot 3, sec 1, Lara Lane
22157 Feb 16, 1972	"	Donnie S. Sankersley RMC	5-23-73 #33598	Sat. Bk. 16-328	" " " "	1222	477	12,500	Lot 1, sec 1, Lara Lane
22158 Feb 16, 1972	"	Elizabeth Sankersley RMC	9/29/72	#9726	J. H. J. Dupont	1222	489	1,300	Lot 3 sec 1, Lara Lane
" "	"	Donnie S. Sankersley RMC	5-23-73 #33595	Sat. Bk. 16-325	" " " "	1222	412	1,300	Lot 1, sec 1, Lara Lane
22977 Feb 25, 1972	"	Donnie S. Sankersley RMC	4-3-73 #27958	Sat. Bk. 15-34	Joe E. et al	1222	445	18,500	Lot 4 Lara Lane, Lake Lara
23912 Mar 7, 1972	"	Donnie S. Sankersley RMC	5-1-73 #36932	Sat. Bk. 15-711	" " " "	1224	585	18,500	Lot 4 Lara Lane, Lake Lara
" "	"	Donnie S. Sankersley RMC	4-9-73 #27958	Sat. Bk. 15-33	" " " "	1224	588	18,500	Lot 15 Lara Lane, Lake Lara
24339 Mar 13, 1972	"	Donnie S. Sankersley RMC	4-23-73 #29943	Sat. Bk. 15-501	" " " "	1225	341	18,500	Lot 5, Lara Court, Lake Lara
25066 Mar 24, 1972	"	Axne + William	2-9-81	C. #22570 Sat Bk 73-330	Collateral Investment	1226	509	19,500	City, also personal prop. Lot 13, Sec. 2, E. East St.
27328 Apr 10, 1972	"	Donnie S. Sankersley RMC	4-9-73 #28640	Sat. Bk. 15-184	Joe E. et al	1228	575	18,500	Lot 12, Lara Lane
27333 Apr 10, 1972	"	Donnie S. Sankersley RMC	4-9-73 #28640	Sat. Bk. 15-185	" " " "	1228	572	18,500	Lot 13, Lara Lane
27326 Apr 10, 1972	"	Betty D. + Patrick	2-20-2002	#16613 Sat Bk 248-192	" " " "	1228	483	21,000	Rockview Dr, Rockview Hgts, Oconee Co. Lot 43+44, Cr. Phillip Ave. &
27711 Apr 13, 1972	Donnie S. Sankersley RMC	2-8-73	Joe E. Ltd.	2-8-73	First Fed. S+L Assn	1229	222	23,800	Hillsborough Lot 159, Sec 11, Libby Lane,

# DIRECT or MORTGAGOR Index to Real Estate Mortgages - Greenville County, S. C.

(69)

Open at Proper Tab according to First Letter or Letters of Name and refer to Buff Sub-Index sheet for page reference.

KEYS PRINTING CO.

FILE NUMBER	MORTGAGORS FAMILY NAMES	GIVEN NAMES ABCDEFGH	GIVEN NAMES IJKLMNO	GIVEN NAMES PQRSTUWXYZ	MORTGAGEES	BOOK	PAGE	AMOUNT	BRIEF DESCRIPTION, LOCATION, ETC. (NOT WARRANTED)	
27711	Hawkins	C. J. Pennington & R. D. Lee		10/10/72	Sat BK 11-70			00	Hillsborough	
Apr 13, 1972		J. E. Lee		Lee E, Led #10829	First Fed. S+L Assn	1229	219	25,200	Lot 162, Sec III, Libby Lane	
"		C. J. Pennington & R. D. Lee		10/10/72	#10833 Sat BK 11-71	"	1229	216	24,300	Lot 160, Sec III, Libby Lane, Hillsborough
"		C. J. Pennington & R. D. Lee		9/18/72	#8313 Sat BK 10-349	"	1229	235	25,500	Lot 164, Sec III, Libby Lane, Hillsborough
"		C. J. Pennington & R. D. Lee		11-19-74	#12758 Sat BK 27-148	"	1229	228	25,500	Lot 163, Sec III, Libby Lane, Hillsborough
27814	Donnie S. Lankley	Donnie S. Lankley		1-19-73 #20516	exc.			00		
Apr 17, 1972		M. Combs Enterprises		J. H. J. Corp.	1229	479	1,000		Lot 2, Sec. 1, Berra Tract	
27813	"	C. J. Pennington & R. D. Lee		12/15/72 #17476	Sat BK 12-406	1229	488	21,000	Lot 15, Sec. 1, Berra Tract	
Apr 17, 1972	"	Donnie S. Lankley		1-28-73 #20749	"	1229	491	21,000	Lot 2, Berra Tract	
27813	"	C. J. Pennington & R. D. Lee		12/11/72 #17037	J. H. J. Corporation	1229	488	21,000	Lot 15, Sec. 1, Berra Tract	
Apr 17, 1972	"	Donnie S. Lankley		10-12-78 #11616	Sat BK 61-665	1230	141	6,500	Part Lot 7, Frank St. City	
28424	"	Donnie S. Lankley		10-12-78 #11616	Sat BK 61-665	1230	141			
Apr 20, 1972	"	C. J. Pennington & R. D. Lee		8-31-94	William Collateral Investment Co.	1230	284		1226 pg 509	
28539	"	Donnie S. Lankley		#59752	W. Alex Carolina Federal S+L	1231	363	900,000	Tract, R/W of By Pass	
Apr 21, 1972	"	Fred J. Donnie S. Lankley		13-539	Domestic Loans of Inc.	1233	265	2,352	Lot 37, Ashmore St. News.	
29521	"	C. J. Pennington & R. D. Lee		8/31/72 #6511	Fidelity Fed. S+L Assn	1233	280	21,000	Lot 14, Sec. 1, Berra Tract.	
May 2, 1972	"	C. J. Pennington & R. D. Lee		8-27-74 #5616	Sat BK 25-550	1233	286	20,700	Lot 115 Sec. 11 Berra Tract.	
30877	"	Donnie S. Lankley								
May 15, 1972	"	C. J. Pennington & R. D. Lee								
31004	"	C. J. Pennington & R. D. Lee								
May 15, 1972	"	C. J. Pennington & R. D. Lee								
31004	"	C. J. Pennington & R. D. Lee								
May 15, 1972	"	C. J. Pennington & R. D. Lee								

Over

# DIRECT or MORTGAGOR Index to Real Estate Mortgages - Greenville County, S. C.

Open at Proper Tab according to First Letter or Letters of Name and refer to Buff Sub-Index sheet for page reference.

KEYS PRINTING CO.

FILE NUMBER DATE OF RECORD	MORTGAGORS FAMILY NAMES	GIVEN NAMES ABCDEFGHIJ	GIVEN NAMES JKLMNO	GIVEN NAMES PQRSTUVWXYZ	MORTGAGEES	BOOK	PAGE	AMOUNT	BRIEF DESCRIPTION, LOCATION, ETC. (NOT WARRANTED)
May 15, 1972	Trunkers	Joe E. Riddle	8/22/72	#5376	Sat Bk 9-548	1234	103	1,000	Lot 84, Sec 2, Berea Forest
May 15, 1972		Donnie S. Lankersley	8-19-74	#4764	Sat. Bk. 25-345	1234	117	19,000	Circle, Berea Forest
May 15, 1972		Donnie S. Lankersley	1-26-73	#21165	Sat. Bk 13-340	1234	117	19,000	Lot 84, Sec 2, Berea Forest
May 19, 1972		Joe E. Riddle	Aug. 15, 1972	#4618	Sat Bk 9-552	1234	103	1,000	Lot 84, Sec 2, Berea Forest
May 19, 1972		Joe E. Riddle	8/22/72	#5385	Fidelity Fed. S & L Assn.	1234	117	19,000	Lot 84, Sec 2, Berea Forest
May 26, 1972		Joe E. Riddle	3-15-77	#24215	Sat Bk 46-59	1235	88	24,400	Lot 158, Sec. III Cadewood Ct.
May 26, 1972		Joe E. Riddle	8/7/72	#3643	Sat Bk 9-278	1235	91	23,900	Lot 155, Sec III Cadewood Ct.
May 26, 1972		Joe E. Riddle	9/13/72	#7853	Fidelity Federal S & L	1235	112	21,600	Lot 139 Sec III, Hillsborough
June 2, 1972		Mendel T. Riddle	11/11/72	#13184	Drew Federal S & L Assn.	1236	49	17,600	part lots 7 & 10, Drew Ornel Rd.
June 13, 1972		Joe E. Riddle	11/27/72	#15622	Sat Bk 12-136	1237	223	23,900	Lot 135, Sec III, Libby Lane,
June 13, 1972		Joe E. Riddle	5-12-75	#26238	Sat. Bk. 30-194	1237	226	27,200	Lot 134, Sec. III, Libby Lane,
June 13, 1972		Joe E. Riddle	4-3-78	#29130	Sat Bk 56-479	1237	219	23,900	Lot 136, Sec. III, Libby Lane,
June 13, 1972		Mrs Combs	10-1-75	#8739	Inc. Sat. Bk. 33-407	1237	203	1,000	Berea Forest.
June 13, 1972		Mrs Combs	10-27-75	#8834	Sat. Bk. 33-450	1237	232	20,000	Lot 114, Sec II, Berea Forest Circle,
June 13, 1972		Joe E. Riddle	4-23-73	#29943	Sat. Bk. 15-499	1237	244	18,500	Lot 6, Lara Court, Lake Sara.

# DIRECT or MORTGAGOR Index to Real Estate Mortgages - Greenville County, S.C.

Open at Proper Tab according to First Letter or Letters of Name and refer to Buff Sub-Index sheet for page reference.

KEYS PRINTING CO.

FILE NUMBER DATE OF RECORD	MORTGAGORS FAMILY NAMES	GIVEN NAMES ABCDEFGHIJ	GIVEN NAMES JKLMNO	GIVEN NAMES PQRSTUWXYZ	MORTGAGEES	BOOK	PAGE	AMOUNT	BRIEF DESCRIPTION, LOCATION, ETC. (NOT WARRANTED)
34991 June 22, 1972	Hawkins	Betty M.	cancelled 4-8-81 # 28260	Robert C.	Domestic Loans of South Carolina Inc. 1st BK 73-1415	1238	336	9,600	Godfrey Rd, Kay's Acres. Part Lot 10, Cor. Reper mt. + St. City
35208 June 26, 1972	"	Donnie S. Linkenley	cancelled 11-16-79 # 14652	Thomas	First Fed. S + L Assn 1st BK 37-598	1238	597	11,850	Lot 17, (James Deenrovia) Leaf Lane, Belle Terre Acres, Brown Sp.
35513 June 28, 1972	"	Barbara	cancelled 4-6-76 # 25658	etal	Fidelity Fed. S + L Assn. 1st BK 20-528	1239	161	23,000	Lot 12 (2.01 Acres) Sec. 2, Green + Church St. (E. of St.) less part, City
35919 June 30, 1972	"	W. Glenn	cancelled 11-10-74	etal	First Piedmont Onto. Co. Inc. 1st BK 11-493	1239	512	200,000	Lot, Cor. Park Ave + Bennett St.
1309 July 14, 1972	"	J. H. J. Corporation	cancelled 11/6/72	J. H. J. Corporation	J. H. J. Corporation 1st BK 11-292	1241	153	1,000	Circle, Berea Forest Lot 30, Sec. II, Berea Forest
1310 July 14, 1972	"	J. H. J. Corporation	cancelled 10/24/72	J. H. J. Corporation	J. H. J. Corporation 1st BK 11-292	1241	213	21,000	Circle, Berea Forest Lot 30, Sec. II, Berea Forest
1719 July 19, 1972	"	Donnie S. Linkenley	cancelled 7-12-74 # 1673	etal	Fidelity Fed. S + L Assn 1st BK 24-649	1241	431	40,000	(S.C. Hwy 87) Watkins Rd, Paris Mt. Sp. 32.86 Acres Sulphur Spgs.
1718 July 19, 1972	"	Donnie S. Linkenley	cancelled 5-9-84 # 35150	etal	First Piedmont BK + 1st BK 85-561	1241	422	1,164,000	(S.C. Hwy 87) Watkins Rd + Reedy River 24.49 Acres Sulphur Spgs Rd. Paris Mt. Sp.
1720 July 19, 1972	"	Donnie S. Linkenley	cancelled 1-28-75 # 17748	etal	First Fed. S + L Assn 1st BK 85-561	1241	422	177,500	32.86 + 24.49 Acres Sulphur Spgs Rd. (S.C. Hwy 87) Watkins Rd + Reedy River, Paris Mt. Sp. P.E.M. 1241 pg 425
1721 July 19, 1972	"	Donnie S. Linkenley	cancelled 1-28-75 # 17748	etal	First Fed. S + L Assn 1st BK 28-231	1241	425	177,500	Trust Agreement - For mtg see Rd + Reedy River, Paris Mt. Sp. Release - For mtg, see R.E.M. BK 1241 pg 425 - 24.49 Acres
1722 July 19, 1972	"	Donnie S. Linkenley	cancelled	etal	First Fed. S + L Assn 1st BK 28-231	1241	433	177,500	Trust Agreement - For mtg see Rd + Reedy River, Paris Mt. Sp. Release - For mtg, see R.E.M. BK 1241 pg 425 - 24.49 Acres
1917 July 20, 1972	"	Donnie S. Linkenley	cancelled 8-9-75 # 22762	etal	First Fed. S + L Assn 1st BK 85-561	1241	531	177,500	Trust Agreement - For mtg see Rd + Reedy River, Paris Mt. Sp. Release - For mtg, see R.E.M. BK 1241 pg 425 - 24.49 Acres
1918 July 20, 1972	"	Donnie S. Linkenley	cancelled 8-14-75	etal	First Fed. S + L Assn 1st BK 85-561	1241	531	177,500	Trust Agreement - For mtg see Rd + Reedy River, Paris Mt. Sp. Release - For mtg, see R.E.M. BK 1241 pg 425 - 24.49 Acres

(69)

# DIRECT or MORTGAGOR Index to Real Estate Mortgages - Greenville County, S. C.

Open at Proper Tab according to First Letter or Letters of Name and refer to Buff Sub-Index sheet for page reference.

KEYS PRINTING CO.

FILE NUMBER DATE OF RECORD	MORTGAGORS FAMILY NAMES	GIVEN NAMES ABCDEFGHIJ	GIVEN NAMES JKLMNO	GIVEN NAMES PQRSTUVWXYZ	MORTGAGEES	BOOK	PAGE	AMOUNT	BRIEF DESCRIPTION, LOCATION, ETC. (NOT WARRANTED)
3043 July 31, 1972	<del>Donnie S. Tankersley</del> Donnie S. Tankersley	#22593	Sat. Bk. 13-618		J & J Corporation	1243	131	1000	Circle Brea Forest Lot 31, Sec 2, Brea Forest
3028 July 31, 1972	<del>Donnie S. Tankersley</del> Donnie S. Tankersley	#22908			Fidelity Fed. S & L Assn.	1243	197	20,000	Circle Brea Forest Lot 31, Sec 2, Brea Forest
4888 Aug 17, 1972	"	2-13-73	Sat. Bk. 13-666		Wallace N. Frank & Hawkins, Inc	1245	329	78,000	2.3 Acres, U.S. Hwy 25 + 276.
5043 Aug 18, 1972	Hawkins	2-16-78	#24179	Sat Bk 55-283	Fidelity Fed. S & L Assn.	1245	390	12,000	Paris Mt. Sp. 1.18 Acres, Paris School Rd.
6372 Aug 30, 1972	"	5-19-75	#26885	Sat. Bk. 30-344	"	1247	128	7,500	Paris Mts. Lot 5, Blk C, Jerrill Lane
6881 Sep. 5, 1972	"	11-7-77	#14236	Sat Bk 52-701	Thomas Lee	1247	504	6,250	Chick Spgs. Lot 1 Sec 1, Circle Dr,
7570 Sept 11, 1972	"	6-4-91	#27517	Sat. Bk. 124-1458	Jr. Rest Fed. S & L	1248	610	27,500	near Jr. Rest, Bates Sp 3.5 Acres Hawkins Rd,
7896 Sept 14, 1972	"	5-30-73	#34400	Sat. Bk. 16-476	Joe E. Ltd.	1249	262	24,400	Hillsborough, Sec III Lot 142, Winston Ct.
"	"	6-2-77	#33289	Sat Bk 48-229	"	1249	265	23,800	Hillsborough, Sec 3 Lot 161, Windage Ct.
"	"	7-10-78	#733	Sat Bk 59-108	"	1249	268	23,800	Hillsborough, Sec 3 Lot 157, Windage Ct.
"	"	2-26-74	#21224	Sat. Bk. 21-598	"	1249	271	23,900	Hillsborough, Sec 3 Lot 156, Capewood Ct.
"	"	9-19-73	#8205	Sat. Bk. 19-3	"	1249	274	25,800	Hillsborough, Sec 3 Lot 154, Capewood Ct.
10236 Oct. 4, 1972	"	"	"	"	Fidelity Fed S & L Assn.	1252	161	"	see R E M Bk 1237 page 229 Mod. + Assumpt Agree: For Mortg
11125 Oct 12, 1972	"	3-26-85	#28244	Sat BK 88-1834	Bank of Drew	1253	127	27,000	Hwy #14 near Drew Blvd Sp. 30-Acre, (Tracts 2 & 10), S. C.
14226 Nov 13, 1972	"	E. H. + Norma J	"	"	Fidelity Fed. S & L Assn.	1257	115	"	926 page 551 Agric. Mortg. See R E M Bk



# DIRECT or MORTGAGOR Index to Real Estate Mortgages - Greenville County, S. C.

Open at Proper Tab according to First Letter or Letters of Name and refer to Buff Sub-Index sheet for page reference.

KEYS PRINTING CO.

FILE NUMBER	MORTGAGORS FAMILY NAMES	GIVEN NAMES ABCDEFGH	GIVEN NAMES IJKLMNO	GIVEN NAMES PQRSTUWXYZ	MORTGAGEES	BOOK	PAGE	AMOUNT	BRIEF DESCRIPTION, LOCATION, ETC. (NOT WARRANTED)
14985	<del>Cancelled</del> Donnie S. Tankersley	#23035	Sat Bk. 14-31		First Fed. S + L. Assn	1257	626	23,950	Hillsborough, Sec III Lot 131, Shade Crest Dr.
Nov 20, 1972		2-14-73	Joe E, Ltd		" " "				
"		<del>Cancelled</del> Donnie S. Tankersley	" 6-28-73	#37831 Sat. Bk. 17-217	" " "	1257	629	26,800	Hillsborough, Sec III Lot 152 Liberty Lane
"		<del>Cancelled</del> Donnie S. Tankersley	" 8-13-73	#4574 Sat Bk 18-259	" " "				
17023		Donnie S. Tankersley	Joe E, Ltd.		" " "	1260	88	24,300	Hillsborough, Sec III Lot 132, Shadecrest Dr.
Dec. 11, 1972		<del>Cancelled</del> Donnie S. Tankersley	" 2-12-75	#18854 Sat. Bk. 28-465	" " "	1260	240	24,300	Hillsborough Sec. III Lot 130, Shadecrest Dr.
"		<del>Cancelled</del> Donnie S. Tankersley	" 5-22-80	#33922 Sat Bk. 70pg. 1325	" " "	1260	243	26,800	Hillsborough, Sec. III Lot 138, Winston Ct.
"		<del>Cancelled</del> Donnie S. Tankersley	" 2/6-78	#24179 Sat. Bk. 55-284	" " "				
18227		Donnie S. Tankersley	John L. et al		Fidelity Fed. S + L Assn	1261	409		Bk. 1245 pg. 390. Agree. For Inty. Sec R. E. M.
Dec. 22, 1972		<del>Cancelled</del> Donnie S. Tankersley	" 9-28-78	#10070 Sat Bk 41-366	" " "				
18964		Donnie S. Tankersley	Marie S. + William		C. Harlan A. Parks, et al	1262	419	6,000	new S.C. Hwy. 183 Lot 5 (New Darris Bridge Rd.)
Jan. 3, 1973		<del>Cancelled</del> Donnie S. Tankersley	" 9-5-73	#6773 Sat. Bk. 18-654	" " "				
19262		Donnie S. Tankersley	Joe E. Ltd.		First Fed. S + L Assn.	1262	663	23,750	Hillsborough, Sec. III Lot 141, Winston Ct.
Jan. 5, 1973		<del>Cancelled</del> Donnie S. Tankersley	" 8-23-76	#5069 Sat Bk 41-35	" " "				
19507		Donnie S. Tankersley	Michael E.		Green Fed. S + L Assn.	1263	139	16,000	Deer, Chick Spgs. Tp. Lot 1, Jarrival Ave. + Earle St.
Jan. 10, 1973		<del>Cancelled</del> Donnie S. Tankersley	" 11-15-79	#16488 Sat Bk 69-28	" " "				
20051		Donnie S. Tankersley	W. Glenn		Walter S. Griffin, et al	1263	589	150,000	+ Brushy Creek 6.17 Acres, R/Way Hwy I-85.
Jan. 16, 1973		<del>Cancelled</del> Donnie S. Tankersley	"		" " "				
20178		Fredrick +	Peggy		S. C. Nat'l Bank	965	148	✓	Real Prop Agree
Jan. 17, 1973		<del>Cancelled</del> Donnie S. Tankersley	" 12-4-75	#14572 Sat Bk. 34-735	" " "				
20726		Donnie S. Tankersley	Joe E. Ltd		First Fed. S + L Assn	1264	458	23,950	Sec. III Lot 151, Carnes Ct. Hillsborough
Jan. 23, 1973		<del>Cancelled</del> Donnie S. Tankersley	" 7-13-93	Mae, et al #45502 Sat Bk 142-1221	" " "				
20768		Donnie S. Tankersley	Jennie		S. C. Nat'l Bank	965	457	✓	Real Prop Agree
Jan. 23, 1973		<del>Cancelled</del> Donnie S. Tankersley	" 7-13-93	#45502 Sat Bk 142-1221	" " "				
"		Donnie S. Tankersley	Arvelin A, et al		" " "	965	457		
"		<del>Cancelled</del> Donnie S. Tankersley	" 4-26-76	#27452 Inc. Sat. Bk. 38-128	Assn.				
21156		Donnie S. Tankersley	McCombs Enterprises		Fidelity Fed. S + L.	1265	50	21,600	Berea Forest, Sec. II Lot 88 Berea Forest Cir.
Jan. 26, 1973		<del>Cancelled</del> Donnie S. Tankersley	" 7-22-74	#2084 Sat. Bk. 24-707	" " "	1265	53	22,400	Berea Forest, Sec. II Lot 87 Berea Forest Cir.

# DIRECT or MORTGAGOR Index to Real Estate Mortgages - Greenville County, S. C.

Open at Proper Tab according to First Letter or Letters of Name and refer to Buff Sub-Index sheet for page reference.

KEYS PRINTING CO.

FILE NUMBER DATE OF RECORD	MORTGAGORS FAMILY NAMES	GIVEN NAMES ABCDEFGHIJ	GIVEN NAMES JKLMNO	GIVEN NAMES PQRSTU VWXYZ	MORTGAGEES	BOOK	PAGE	AMOUNT	BRIEF DESCRIPTION, LOCATION, ETC. (NOT WARRANTED)
21152 Jan 26, 1973	Hawkins	Donnie S. Tankersley RMC	7-17-74 #1611		Inc. Sat. Bk. 24-630	1265	27	2,100 <sup>00</sup>	Lat 87, Bera Forest, Sec II
"	"	Donnie S. Tankersley RMC	5-20-76 #30029		Sat. Bk. 38-1683	1265	29	2,100 <sup>00</sup>	Lat 88, Bera Forest, Sec II
23570 Feb 20, 1973	"	Donnie S. Tankersley RMC	8-18-78 J. J. J. #5440		Sat. BK. 60-223	968	5	} ✓	Real prop Agree
"	"	Donnie S. Tankersley RMC	8-18-78 J. J. J. #5440		BK. of Lane	968	5		
"	"	Donnie S. Tankersley RMC	8-18-78 J. J. J. #5440		Sat. BK. 60-223	968	5		
23916 Feb 23, 1973	"	D.W. et al.			TAYLORS WATER & SEWER DISTRICT COMMISSION	1280	514		Notice of Lien T5-2-14
"	"	Bertha Lear, et al.			TAYLORS WATER & SEWER DISTRICT COMMISSION	1280	514		
23916 Feb 23, 1973	"	D.W.	12-29-75 Sat. Bk. 35-312	Donnie S. Tankersley RMC	TAYLORS WATER & SEWER DISTRICT COMMISSION	1280	515		Notice of Lien T5-2-13
23916 Feb 23, 1973	"	J.R. #16507	7-11-74	Donnie S. Tankersley RMC	TAYLORS WATER & SEWER DISTRICT COMMISSION	1280	219		notice of lien T31-1-1
23916 Feb 23, 1973	"		7-11-74	Donnie S. Tankersley RMC	TAYLORS WATER & SEWER DISTRICT COMMISSION	1280	524		notice of lien T26-1-19.2
24146 Feb 27, 1973	"	Eugenia + J. Harris	9-16-75	Donnie S. Tankersley RMC	United States of America	1268	203	1,000 <sup>00</sup>	Lat 2, Lakewood Dr.
24415 Mar 1, 1973	"	David D. + Linda H.	2-22-93 #18241	Donnie S. Tankersley RMC	The associates financial	1268	447	8,400 <sup>00</sup>	Lat 2, Cutting Circle
24587 Mar 2, 1973	"	Carlton J.	2-22-93 #18241	Donnie S. Tankersley RMC	United States of America	1268	683	19,700 <sup>00</sup>	Lat 28, Argus Lane,
24934 Mar 6, 1973	"	Barry M. + Karen E.	10-1-73 #1148	Donnie S. Tankersley RMC	Carolina Fed. S. & L. Assn.	1268	832	24,250 <sup>00</sup>	Lake Forest, Sec 1.
25395 Mar 9, 1973	"	Joe E. et al.	11-25-83 #16928	Donnie S. Tankersley RMC	First Fed S + L. Assn	1269	244	24,600 <sup>00</sup>	Lat 148 Carnes Ct. Hillsborough
"	"					1269	252	24,600 <sup>00</sup>	Lat 149 Carnes Ct. Hillsborough
25475 Mar 14, 1973	"	Bobby L.	4-6-77 #26647	Donnie S. Tankersley RMC	Tr. Rest Fed. S + L. Assn	1269	613	20,000 <sup>00</sup>	a farm Rd., Bates Sp. 33 Acres cor. Circle Rd. +

# DIRECT or MORTGAGOR Index to Real Estate Mortgages - Greenville County, S. C.

( 69 )

Open at Proper Tab according to First Letter or Letters of Name and refer to Buff Sub-Index sheet for page reference.

FILE NUMBER DATE OF RECORD	MORTGAGORS FAMILY NAMES	GIVEN NAMES ABCDEFGHIJ	GIVEN NAMES JKLMNOPQ	GIVEN NAMES RSTUVWXYZ	MORTGAGEES	BOOK	PAGE	AMOUNT	BRIEF DESCRIPTION, LOCATION, ETC. (NOT WARRANTED)
25786 Nov 14, 1973	Hawkins	Clyde J.	Donnie S. Lankley	Cancelled Sgt. Bk. 22-586	of Y. Miller, Inc. Fairlane Finance Co.	1269	585	7,200	Oak Forest Dr. Chick See Jo. Lot 16 + adj Strip Lot 17
26492 Mar. 21, 1973	"	Donnie S. Lankley	James + Sandra C.	Cancelled #7825 Sgt. Bk. 33-231	Charles E. Robinson	1270	333	4,450	Lot Mc Cauley Rd. Fowler Fields
26981 Mar. 26, 1973	"	Donnie S. Lankley	Jerry	Cancelled #6408 Sgt. Bk. 41-356	First Fed. S. + L. Assn.	1270	664	31,350	Lot 55, Robin Rd.
27115 Mar. 27, 1973	"	Donnie S. Lankley	R. Albin	Cancelled #445 Sgt. Bk. 17-1317	First Fed. S. + L. Assn.	1270	703	23,000	Belle Sene acre, Sec 1 (odd sec) Lot 7, Green Leaf Lane
27531 Mar. 30, 1973	"	Donnie S. Lankley	Joe E.	7-2-98 #54167	First Fed. S. + L. Assn.	1271	140	19,600	"Berea Forest Apartments" Lot 5, Berea Forest Circle
"	"	Donnie S. Lankley	Joe E.	7-2-98 #54160	Lot 1, BK 193-1817	1271	256	19,600	"Berea Forest Apartments" Lot 9, Berea Forest Circle
"	"	Donnie S. Lankley	"	1-23-75 #17442	" " " "	1271	259	19,600	"Berea Forest Apartments" Lot 10, Berea Forest Circle
"	"	Donnie S. Lankley	"	7-2-98 #54164	" Lot BK 193-1821 "	1271	262	19,600	"Berea Forest Apartments" Lot 8, Berea Forest Circle
"	"	Donnie S. Lankley	"	7-2-98 #54166	" Lot BK 193-1823 "	1271	265	19,600	"Berea Forest Apartments" Lot 2, Berea Forest Circle
"	"	Donnie S. Lankley	"	7-2-98 #54162	" Lot BK 193-1819 "	1271	268	19,600	"Berea Forest Apartments" Lot 1, Berea Forest Dr.
"	"	Donnie S. Lankley	"	7-2-98 #54163	" Lot BK 193-1820 "	1271	271	19,600	"Berea Forest Apartments" Lot 4, Berea Forest Circle
"	"	Donnie S. Lankley	"	7-2-98 #54168	" Lot BK 193-1825 "	1271	274	19,600	"Berea Forest Apartments" Lot 6, Berea Forest Circle
"	"	Donnie S. Lankley	"	7-2-198 #54159	" Lot BK 193-1816 "	1271	277	19,600	"Berea Forest Apartments" Lot 3, Berea Forest Circle
"	"	Donnie S. Lankley	"	7-2-198 #54165	" Lot BK " 193-1824 "	1271	280	19,600	"Berea Forest Apartments" Lot 7, Berea Forest Circle
27637	"			Ray D.	Billy R. Dill	1168	143		See R. Em. Book 1276 pg 9 Assumption Agreement for the

(OVER)

# DIRECT or MORTGAGOR Index to Real Estate Mortgages - Greenville County, S. C.

Open at Proper Tab according to First Letter or Letters of Name and refer to Buff Sub-Index sheet for page reference.

( )

FILE NUMBER DATE OF RECORD	MORTGAGORS FAMILY NAMES	GIVEN NAMES ABCDEFGHIJ	GIVEN NAMES JKLMNO	GIVEN NAMES PQRSTUVWXYZ	MORTGAGEES	BOOK	PAGE	AMOUNT	BRIEF DESCRIPTION, LOCATION, ETC. (NOT WARRANTED)
27625 Mar. 30, 1973	Hawkins -				J & J Carpenter	1276	222		Book 1237 page 203 Assignment for mty. see R.E.M.
"	"				"	1276	281		Book 1233 page 295 Assignment for mty. see R.E.M.
"	"				"	1276	482		Book 1222 page 492 Assignment for mty. see R.E.M.
"	"				"	1276	19		Book 1235 page 29 Assignment for mty. see R.E.M.
"	"				"	1276	16		Book 1265 page 29 Assignment for mty. see R.E.M.
27903 Apr. 3, 1973	"	11-5-73 #12284 Sat. Bk. 19-682	2319	Cancelled	assn.	1271	498	24,950	Willabrough Sec 11th Lot 143, Libby Lane
29295 Apr. 16, 1973	"	Cancelled Donnie S. Lankensley	E. 3-21-86 O.H.	30846 S. + Bk. 93-1787	First Fed. S. + L.	1272	712	16,400	"B. J. Reeves Subd." Lot 12, Mayfield Rd.
23289 Apr. 16, 1973	"		W. Glenn, et al		Walter S. Griffin, et al	1275	171		1263 pg. 589 - Lot Release - for mty. see R.E.M. Bk. mty. see R.E.M. Bk. 1239 pg. 161
24395 Feb. 28, 1973	"	Barbara D.	4-6-76	Cancelled Donnie S. Lankensley	Stability Fed. S. + L. Assn.	1275	247		Mod. + Assumpt. Agree - for pg. 431 32.86 ac. + 24.49 ac.
25419 Mar. 9, 1973	"		Joe E. et al		First Piedmont Bk. + S. Co.	1275	349		Release - for mty. see R.E.M. Bk. 1241 pg. 425 Part of 32.86 ac. + 24.49 ac.
25536 Mar. 12, 1973	"		"		Helen E. Kadala, Jr.	1275	351		Release - for mty. see R.E.M. Bk. 1241
30481 Apr. 27, 1973	"		Cancelled Donnie S. Lankensley		John B. Marchbanks, et al	1273	767	80,000	13.75 acres, Poinsett Hwy. (U.S. Hwy. 25 + 276) also 0.17 ac. Old U. S. Hwy 25, Paris mt. Sp.
"	"		Cancelled Donnie S. Lankensley		John B. Marchbanks, et al	1273	767		
31129 May 2, 1973	"	Barbara D.	Cancelled Donnie S. Lankensley	3-25-73 #	33947 Sat. Bk. 16-374	1274	292	29,800	assn. Gauler Ests. Sec B-1, city Lot 361 Hialeah Rd.
31409 May 4, 1973	"	10-4-89 #	44672	Cancelled Donnie S. Lankensley	8. + Bk. 115-141	1274	533	23,700	Collinwood St. near Taylors. Lot 10 Collinwood Lane
31102 May 2, 1973	"	Robby L.			R. E. Benson	Blind Book 973	732		589 Lot, Cor. M. Mahin + Hawkins Bk. Bate Sp. Release - for mty. see R.E.M. Bk. 1041 pg.

# DIRECT or MORTGAGOR Index to Real Estate Mortgages - Greenville County, S. C.

(69)

Open at Proper Tab according to First Letter or Letters of Name and refer to Buff Sub-Index sheet for page reference.

KEYS PRINTING CO.

FILE NUMBER DATE OF RECORD	MORTGAGORS FAMILY NAMES	GIVEN NAMES ABCDEFGH	GIVEN NAMES IJKLMNO	GIVEN NAMES PQRSTUVWXYZ	MORTGAGEES	BOOK	PAGE	AMOUNT	BRIEF DESCRIPTION, LOCATION, ETC. (NOT WARRANTED)
32452 May 14, 1973	Hawkins	<del>Donnie S. Lankley</del> 5-3-74 #27805	Joe E. Ltd	Sat. Bk. 23-73	First Fed. S. & L. Assn.	1277	321	24,600	Hillsborough, S.C. III Lot 144, Libby Lane.
"	"	<del>Donnie S. Lankley</del> 8-8-73 #4186	"	Sat. Bk. 18-148	"	1277	324	24,950	Hillsborough, S.C. III Lot 146, Libby Lane.
"	"	<del>Donnie S. Lankley</del> 8-29-73 #6270	"	Sat. Bk. 18-525	"	1277	327	24,600	Hillsborough, S.C. III Lot 145, Libby Lane.
"	"	<del>Donnie S. Lankley</del> 10-3-73 #9434	"	Sat. Bk. 19-255	"	1277	330	24,000	Hillsborough, S.C. III Lot 150, Comes Ct.
32474 May 16, 1973	"	<del>Donnie S. Lankley</del> 2-17-74 #20485	"	Sat. Bk. 21-488	"	1277	562	24,000	Hillsborough, S.C. III Lot 147, Libby Lane.
33823 May 25, 1973	"	<del>Donnie S. Lankley</del> 8-8-77 #4089	"	Sat. Bk. 50-176	"	1278	637	4,800	Greer Lot 37, Ashmore St.
34021 May 28, 1973	"	<del>Donnie S. Lankley</del> 4-21-78 #3097	"	Sat. Bk. 190-1774	Domestic Loans	1278	685	14,000	Prof. D. J. Mills, City Lot 9, Prentiss Ave.
37756 June 28, 1973	"	<del>Donnie S. Lankley</del> 6-4-75 #28567	"	Sat. Bk. 30-736	Security Fed. S. & L.	1282	839	28,000	add Sec. 2, Bell Forge acres "Sat." Lot 7, Green Leaf Lane
575 July 6, 1973	"	<del>Donnie S. Lankley</del> 5-7-74 #22170	"	Sat. Bk. 21-768	R. Alvin Fed. S. & L. Assn.	1283	665	6,000	M. E. Martin Dr. "Duckland" pt. 1 Lots 62, 63, 64, 65, & 66
3369 Aug. 1, 1973	"	<del>Donnie S. Lankley</del> 2-28-89 #8631	"	Sat. Bk. 112-1159	W. Glenn Citizens B. & L. Assn.	1286	590	195,000	Lot 1 + part lots 2 + 20, Buncombe Rd + Cornelia
"	"	<del>Donnie S. Lankley</del> 2-28-89 #8631	"	Sat. Bk. 112-1159	"	1286	590		(Green) str. also part lots 2 + 20 Buncombe Rd. & Mills
"	"	<del>Donnie S. Lankley</del> 2-28-89 #8631	"	Sat. Bk. 112-1159	"	1286	590		
3815 Aug 6, 1973	"	<del>Donnie S. Lankley</del> 7-15-74 #1475	Joe E.	Sat. Bk. 24-617	Joseph Harold McCombs	1287	69	40,000	R. Graham, et al. 24.9 acres "prop of Ruby
4191 Aug. 8, 1973	"	<del>Donnie S. Lankley</del> 12-9-83 #19478	Joe E.	Sat. Bk. 83-794	"	1287	382	25,000	Prop. Joe E. Henderson Lot 7 (Rev. Lots 5, 6 & 7)
4020 Aug 14, 1973	"	<del>Donnie S. Lankley</del>	Lewia, et al	"	Deer Fed. S. & L. Assn.	DEED	BOOK		Real Prop. Agre.
"	"	<del>Donnie S. Lankley</del>	Lewia, et al	"	"	DEED	BOOK		

# DIRECT or MORTGAGOR Index to Real Estate Mortgages -- Greenville County, S. C.

Open at Proper Tab according to First Letter or Letters of Name and refer to Buff Sub-Index sheet for page reference.

FILE NUMBER DATE OF RECORD	MORTGAGORS FAMILY NAMES	GIVEN NAMES ABCDEFGHIJ	GIVEN NAMES KLMNO	GIVEN NAMES PQRSTUVWXYZ	MORTGAGEES	BOOK	PAGE	AMOUNT	BRIEF DESCRIPTION, LOCATION, ETC. (NOT WARRANTED)
4859 Aug. 15, 1973	Hawkins				James B. + Sandra C. <sup>Jr.</sup> Charles E. Robison Jr.	1288	90		Book 1270 page 333 Design - for inty see R Em.
7533 Sept. 12, 1973	"	Douglas J. Jr., etal			Donnie S. Tankersley #5793 MCC Financial ?	1290	547	3,112	Lot, Manly St.
8061 Sept. 18, 1973	"	Barbara H. etal			Donnie S. Tankersley #5793 Southern Bank + Trust	1290	547		
"	"	Michael + Patricia			(Same as pat of) Dist. Bk. 21-439 (Piedmont) Co.	1291	51	7,500	1.72 acres acres, car. Hawkins Dr. + Rd. also tract, Patricia
11241 Oct. 23, 1973	"	Deborah + Kenneth			Donnie S. Tankersley #19833 Southern Discount Co.	1293	645	4,526	Dr. Bates Dr. Woodside, miller, St. Inn. Lot 81 Jarnew St.
11589 Oct. 26, 1973	Hawkins	Gal E., Enterprises			Donnie S. Tankersley #5-19-78 #34579 First Fed. S. & L. Assn.	1293	839	24,900	Balland Terrace Lot 23 Zelma Dr.
12099 Nov. 1, 1973	"	Cecil H., etal			Donnie S. Tankersley #6-12-75 #29356 Consolidated Credit	1293	842	24,900	Balland Terrace Lot 22, Zelma Dr.
12356 Nov. 5, 1973	"	Frank D. etal			Donnie S. Tankersley #6-18-74 #32295 Susan R. Hawkins Trust Co.	1294	356	4,000	Lot 4, Lily St. Shadoulburn.
13161 Nov. 15, 1973	"	Mary A., etal			Donnie S. Tankersley #11-5-76 #1258 Southern Bank + Williams	1295	277	15,675	Lot, North Parker Rd. 28.74 acres S.C. Hwy. 14
13932 Nov. 26, 1973	"	Cecil H., etal			Donnie S. Tankersley #3-20-74 Mortg. # 21744	1295	831	16,000	Lot 29, Piedmont ave. Ms. Cain gate Chick
13931 Nov. 26, 1973	"	Carolyn etal			Donnie S. Tankersley #3-20-74 Mortg. # 21744	1295	831		Spgs. Dr.
"	"	Cecil H., etal			Donnie S. Tankersley #3-20-74 Mortg. # 21744	1295	843	1,289	Lot 29, Piedmont ave. Ms. Cain gate
"	"	Carolyn etal			Donnie S. Tankersley #3-20-74 Mortg. # 21744	1295	843		Chick Spgs. Dr.

# DIRECT or MORTGAGOR Index to Real Estate Mortgages - Greenville County, S. C.

(69)

Open at Proper Tab according to First Letter or Letters of Name and refer to Buff Sub-Index sheet for page reference.

FILE NUMBER DATE OF RECORD	MORTGAGORS FAMILY NAMES	GIVEN NAMES ABCDEFGHIJ	GIVEN NAMES JKLMNO	GIVEN NAMES PQRSTUVWXYZ	MORTGAGEES	BOOK	PAGE	AMOUNT	BRIEF DESCRIPTION, LOCATION, ETC. (NOT WARRANTED)
13957 Nov 27, 1973	Hawkins	Eugenia J. Harold	5-18-78 # 34445	Harold	Landmark Finance Corp. of S.C.	1296	251	7,500	Near Mufflin, Austin St Lot 2, Lakewood Dr.
14930 Dec 7, 1973	"	Ann C. et al			Carolina Fed. S. L. Loan	1297	40		Mod. & Assumpta Agreement - Priority - see R. E. M. Book 1122 page 664
15486 Dec 14, 1973	"	Emercy M. et al	6-25-80 # 36618	Emercy M. et al	Fid. Fed. S. Loan	1297	625	29,600	Lot 59, Raintree Lane, Delham Woods, Sec. 1.
"	"	Ann C. et al			"	1297	625		
16204 Dec 21, 1973	"	Narace J. et al	4-23-90 # 19176	Narace J. et al	Collateral Invest. Services Co., Inc.	1298	177	23,950	also per prop. Lot 2, Central Realty Co. S. W. 11th St.
16230 Dec 21, 1973	"	Mary R. et al	1-20-76 Sat. Bk. 35-746	Mary R. et al	Associates Financial S.C. N.A.	1298	333	4,200	Lot 8, Prop. J. B. Bruce, et al,
16560 Dec 28, 1973	"	Dannie S. Lankley	5-30-75 # 28125	Dannie S. Lankley	Bankers Trust of S.C.	1298	642	31,000	Lot 3, Aldrose Lane, Butler St.
17982 Jan 17, 1974	"	W. Glenn et al	10-14-74 # 9652	W. Glenn et al	Attie J. P. Ponder	1299	826	27,500	7.05 acres, Mitchell Rd.
18376 Jan 22, 1974	"	Dannie S. Lankley	10-14-74 # 9652	Dannie S. Lankley	Citizens & Southern	992	599		Real prop. agree.
"	"	Dannie S. Lankley	10-14-74 # 9652	Dannie S. Lankley	"	992	599		
19205 Jan 31, 1974	"	Dannie S. Lankley	3-25-74 # 23769	Dannie S. Lankley	Drene H. Ponder et al	1300	838	11,550	Butter St. 7.05 acres, Mitchell Rd.
19312 Feb 4, 1974	"	W. Glenn et al	3-25-74 # 23769	W. Glenn et al	Attie J. P. Ponder	1301	47	11,550	Butter St. 7.05 acres, Mitchell Rd.
20391 Feb 15, 1974	Hawkins	Michelle Patricia	3-13-84 # 28097	Michelle Patricia	Southern Bank & Trust Co. (Fidelity)	1302	1	14,000	1.72 acres, cor. Hawkins St. & S. 50th St. also tract Patricia Dr. Bates St.
"	"	Dannie S. Lankley	3-13-84 # 28097	Dannie S. Lankley	"	1302	1		
20390 Feb 15, 1974	Hawkins	Clifton L.	5-23-75 # 27323	Clifton L.	Parson E. Mann	1302	3	1,558	Keelrasmill Rd. Tract 2 = 14.8 acres.

# DIRECT or MORTGAGOR Index to Real Estate Mortgages - Greenville County, S. C.

Open at Proper Tab according to First Letter or Letters of Name and refer to Buff Sub-Index sheet for page reference.

KEYS PRINTING CO.

FILE NUMBER DATE OF RECORD	MORTGAGORS FAMILY NAMES	GIVEN NAMES ABCDEFGHIJ	GIVEN NAMES JKLMNO	GIVEN NAMES PQRSTUVWXYZ	MORTGAGEES	BOOK	PAGE	AMOUNT	BRIEF DESCRIPTION, LOCATION, ETC. (NOT WARRANTED)
23423 Mar. 21, 1974 23989	Hawkins	Donnie S. Tankersley 5-12-75 D.	10-9-89 #45488 S.F. BL.	115-1570	Must Co. Southern Bank & Services Co. Inc.	1304	789	5,396	Rebecca Acres. Lot 6, Rebecca Ct.
Mar. 27, 1974 24796	"	Donnie S. Tankersley 8-9-76	3-26-75	TEEN RELEASED DONNIE S. TANKERSLEY S.F. # 3830	Associates Financial Greer Fed. S. & L. Assn.	1305	419	8,400	Lot 2, Cuttina Circle Oak Forest Dr. Chick. Sp. St.
Apr. 4, 1974 26308	"	Donnie S. Tankersley 10-17-74	#9987	DATA #26-521	Greer Fed. S. & L. Assn.	1306	283	22,500	Lot 16, + adj. Strip Lot 17 Pine Brook Forest.
Apr. 19, 1974 26308	Hawkins	Donnie S. Tankersley 10-17-74	#9987	DATA #26-521	Greer Fed. S. & L. Assn.	1307	681	29,000	Lot 78 Rosewood Dr. Pine Brook Forest.
Apr. 19, 1974 26740	"	Donnie S. Tankersley 10-17-74	#9987	DATA #26-521	"	1307	714	27,000	Lot 49 Rosewood Dr. Brookdale Est. O'Neal St.
Apr. 24, 1974 27713	"	Mendell J. 3-4-75 #20440	Ine.	8at. Bk. 28-739	Greer Fed. S. & L. Assn.	1308	256	31,300	Lot 2 Brookdale Dr. Pine Brook Forest.
May 2, 1974 27615	Hawkins	Donnie S. Tankersley 3-1-84 #21790	E. D. Bk. 84-638	assn.	S. C. Nat'l Bank	1309	139	37,500	Lot 77 Rosewood Dr. St. Augustine Dr. Pelham Est.
May 2, 1974 29747	"	Donnie S. Tankersley 3-13-75	Ine. #21130	8at. Bk. 29-43	First Fed. S. & L.	1309	76	34,853	Lot 41 cor. Jamestown Dr. Pine Brook Forest Sec. 1.
May 23, 1974 29747	"	Donnie S. Tankersley 7-24-75 #2156	8at. Bk. 31-782	"	S. C. Nat'l Bank	1311	333	30,200	Lot 50 Pine Wood Dr. Burdett Est.
May 23, 1974 29724	"	Donnie S. Tankersley 7-21-76	Cancelled #2564	Services, Inc.	"	1311	337	28,900	Lot 81 Libby Lane
May 23, 1974	"	Varya, Etal 7-27-76	Cancelled #2564	8at. Bk. 40-370	Financial	1311	423	8,280	Part lot 2 Northwood ave. + Summit Dr. City
"	"	Blenda S, Etal 6-21-83	Cancelled #2564	8at. Bk. 40-370	"	1311	423		
30117 May 28, 1974 31784	"	Donnie S. Tankersley 6-21-83	Cancelled #2564	8at. Bk. 40-370	Fidelity Fed. S. & L. Assn.	1311	760		see R Em Bk 1114 page 367 Mod. + Assumption Agre. - for mtg.
June 12, 1974	"	Donnie S. Tankersley 6-21-83	Cancelled #2564	8at. Bk. 40-370	Rodger E. C. H. Stevens Jr.	1313	409	7,500	Lot 16 Rolling Green Circle, "land survey for Rolling Dr. in Real Estate Co."
32506 Jun. 19, 1974	"	Donnie S. Tankersley 11-14-75	#12854	8at. Bk. 34-409	Corp. Randolph Mansouth Financial	1314	193	7,080	"Pine Hill Village" Lot 125 W. Castle Rd.



# DIRECT or MORTGAGOR Index to Real Estate Mortgages - Greenville County, S. C.

(69)

Open at Proper Tab according to First Letter or Letters of Name and refer to Buff Sub-Index sheet for page reference.

FILE NUMBER DATE OF RECORD	MORTGAGORS FAMILY NAMES	GIVEN NAMES ABCDEFGHIJ	GIVEN NAMES JKLMNO	GIVEN NAMES PQRSTUVWXYZ	MORTGAGEES	BOOK	PAGE	AMOUNT	BRIEF DESCRIPTION, LOCATION, ETC. (NOT WARRANTED)	
32640 Jan 20, 1974	Hawkins	Cancelled Donnie S. Lankley RMC	9-18-74	# 7593	Sat. Bk. 26-52	R. Alvin Miller	1314	338	30,000	2.18 acs. Lot 9 on branch Lane & Dale Pl. Jr. ma Dr. Sec. II. Blk. Three acres
"	"	Cancelled Donnie S. Lankley RMC	9-18-74	# 7593	Sat. Bk. 26-52	"	1314	338		"
32775 Jan 24, 1974	Hawkins	Cancelled Donnie S. Lankley RMC	8-11-77	Cancelled # 4664	Sat. Bk. 50-338	Community Bank	1314	489	75,000	part lots 5 & 6 on Jane Bridge Pl. & Wilcox Dr. Capt. James E. Williams
"	"	Cancelled Donnie S. Lankley RMC	8-11-77	Cancelled # 4664	Sat. Bk. 50-338	"	1314	489		"
32820 June 24, 1974	"			Joe E. Ed	B. B. Norton		1314	487		Subordination Agreement - for mtg. on R.E.M. Bond 1207 pg. 281 & re-purchase in Blk. 1209 pg. 595
741 Jul 8, 1974	"	Cancelled Donnie S. Lankley RMC	3-11-80	# 26987	Sat Bk 70-31	Lera H. Duke	1315	741	45,000	Bellevue Falls St. 28 3/4 acs. Hwy 25 at Brook 1231 page 363
1320 July 12, 1974	"			W. Glenn	Caroline Fed. S. & L. Bank		1316	386		Release Jimmy D. Green, Hubert J. Wright & W. Glenn Hawkins from any or all liability - for mtg. on R.E.M. "Burdette Estate"
11656 Jul 17, 1974	"	Cancelled Donnie S. Lankley RMC	6-9-75	# 29040	Inc. Sat. Bk. 30-844	J. C. Nat'l Bank	1316	647	33,000	Lot 75 Liberty Lane for mtg. on R.E.M. Bond 1241 pg. 422
1674 July 19, 1974	"			Joe E. Ed	First Fed. S. & L. Bank		1316	751		Release 15 1/2 Acre Pulphur Springs Rd. Dr. "Buckland Park also steps"
6420 Aug 2, 1974	"	Cancelled Donnie S. Lankley RMC	12-11-80	# 17593	lot Bk 72-171	Southern Bank & Trust Co.	1318	668	11,009	Lot 62 thru 66 m.c. make "Burdette Estate"
4158 Aug 12, 1974	"	Cancelled Donnie S. Lankley RMC	1-7-75	# 16169	Inc. Sat. Bk. 27-754	J. C. Nat'l Bank	1319	503	33,000	Lot 76 Liberty Lane for mtg. on R.E.M. Bond 1298 pg. 642
5193 Aug 22, 1974	"				Benbers Trust of S.C. M.A.		1320	523		3 med. & Extension Agreement - Lena 4.3 Acres
5498 Aug 26, 1974	"	Cancelled Donnie S. Lankley RMC	2-20-76	# 21172	Sat. Bk. 36-485	Martha E. Edwards	1320	667	15,500	46 Acres Jonesville Rd.
5931 Aug 29, 1974	"	Cancelled Donnie S. Lankley RMC	2-20-76	# 21117	Inc. Sat. Bk. 36-493	South Carolina Nat'l Bank	1321	173	30,000	Lot 79 Old Mill Rd. "Burdette Estate"

(69)

# DIRECT or MORTGAGOR Index to Real Estate Mortgages - Greenville County, S. C.

Open at Proper Tab according to First Letter or Letters of Name and refer to Buff Sub-Index sheet for page reference.

FILE NUMBER DATE OF RECORD	MORTGAGORS FAMILY NAMES	GIVEN NAMES ABCDEFGHIJ	GIVEN NAMES JKLMNO	GIVEN NAMES PQRSTUWXYZ	MORTGAGEES	BOOK	PAGE	AMOUNT	BRIEF DESCRIPTION, LOCATION, ETC. (NOT WARRANTED)
6062 Aug. 30, 1974	Hawkins	<del>Donnie S. Lankersley</del> REMC	6-14-90 N.H. 29049 R.	29049 R.	Bank of Columbia 807 Bk 8119-1071			.00	Prop. Saluda Sp.
6059 Aug. 30, 1974	"	<del>Donnie S. Lankersley</del> REMC	5-12-78 # 32968	# 32968	Heideland Bk 70-1142	1321	327	42,500	119 acres Eva Cox Thomas Property, Saluda Sp.
5748 Aug. 28, 1974	"	<del>Donnie S. Lankersley</del> REMC	9-9-82 #	9-9-82 #	Bob R. Jones 3265 Sat Bk. 77-1438	1321	365	11,520	119 acres, Eva Cox Thomas
"	"	Alexin et al	8-9-82 #	8-9-82 #	Fidelity Fed S & S 3265 Sat Bk. 77-1438	1005	787	V	Real prop Ayer
"	"	Barbara D.	"	"	"	1005	787		
6854 Sept. 10, 1974	"	<del>Donnie S. Lankersley</del> REMC	8-9-82 # 3264	# 3264	Frank Ulmer Lumber Co. Sat Bk. 77-1436	1322	189	12,214	Acres Lots 88 + 114 "Bera Forest"
7544 Sep. 18, 1974	"	<del>Donnie S. Lankersley</del> REMC	8-9-82 # 3264	# 3264	Green Fed. S. & L. Assn. Sat Bk. 77-1436	1322	803	36,000	Lot 9 (2.18 acs) cor. Greenleaf Lane & Lake El. J. - ma Dr. Sec. II Belle Terre acres
"	"	<del>Donnie S. Lankersley</del> REMC	"	"	"	1322	803	.00	North meadow Neta
7754 Sep. 20, 1974	"	<del>Donnie S. Lankersley</del> REMC	1-29-78 # 22380	# 22380	Family Fed. S. & L. Assn. Sat Bk. 54-738	1323	163	20,600	Lot 21 Wedgewood Dr.
8652 Oct. 2, 1974	"	<del>Donnie S. Lankersley</del> REMC	7-29-78 # 13163	# 13163	S.C. Nat'l Bk. of Charleston	1324	31	30,000	Mauldin Lot 78 old Mill Rd. "Burdett Ests" 74-10181
9226 " 9, 1974	"	<del>Donnie S. Lankersley</del> REMC	3-28-80 # 28767	# 28767	Sears Roebuck & Co. Sat Bk. 70-374				fixtures - 8 Leacraft St.
10496 Oct. 22, 1974	"	<del>Donnie S. Lankersley</del> REMC	11-24-76 # 14314	# 14314	Citizens S. & L. Assn.	1325	654	18,500	Lot N. Main St. Duille Sp.
11377 Nov. 1, 1974	"	<del>Donnie S. Lankersley</del> REMC	11-24-76 # 14314	# 14314	MCC Fin. Serv. Inc.	1326	711	4,003	Lot Manly St.
"	"	<del>Donnie S. Lankersley</del> REMC	5-25-76 # 30472	# 30472	" " "	1326	711		
11672 Nov. 5, 1974	"	<del>Donnie S. Lankersley</del> REMC	2-10-75 # 18644	# 18644	S.C. Nat'l Bank	1327	13	30,000	Burdette Ests. Lot 72 Libby Lane
12124 Nov. 12, 1974	"	<del>Donnie S. Lankersley</del> REMC	5-26-78 # 35370	# 35370	Family Fed. S. & L. Assn. Cash, S.C.	1327	323	35,000	Est. O'Neal Sp. near Greer Lot 3 Brookdale Dr. Brookdale
13505 Nov. 29, 1974	"	<del>Donnie S. Lankersley</del> REMC	"	"	Landmark Finance	1328	625	7,500	Near Mayfield avistar Sp. Lot 2 Lakewood Dr.

# DIRECT or MORTGAGOR Index to Real Estate Mortgages - Greenville County, S. C.

(69)

Open at Proper Tab according to First Letter or Letters of Name and refer to Buff Sub-Index sheet for page reference.

FILE NUMBER DATE OF RECORD	MORTGAGORS FAMILY NAMES	GIVEN NAMES ABCDEFGH	GIVEN NAMES IJKLMNO	GIVEN NAMES PQRSTUVWXYZ	MORTGAGEES	BOOK	PAGE	AMOUNT	BRIEF DESCRIPTION, LOCATION, ETC. (NOT WARRANTED)
14253 Dec. 10, 1974	Hawkins	<del>Cancelled</del> Dannie S. Lankensiefel RMC	3-18-85 #	27290	Cancelled W. Glenn The Fed. Land Bank	1329	302	11,000	27.29 acc. (25.47 acc. + 1.82 acc.) High Colman Rd. Post. S. L. Benson Est. later 20.
15163 Dec. 20, 1974	Hawkins	<del>Cancelled</del> Dannie S. Lankensiefel RMC	3-18-85 #	27290	Cancelled Collateral Invest. Co.	1329	302	17,450	Lot 15 Paris mt. Gardens
"	"	5-25-77 #	32174	Cancelled Dannie S. Lankensiefel RMC	Cancelled Collateral Invest. Co.	1330	168		
"	"	5-25-77 #	32174	Cancelled Dannie S. Lankensiefel RMC	Cancelled Collateral Invest. Co.	1330	168		

