


DIRECT or MORTGAGOR Index to Real Estate Mortgages — Greenville County, S. C.

REG. U. S. PAT. OFFICE *Chas. McClatchey* County Indexes Since 1888 An Identifying Trade Mark


 Open at Proper Tab according to First Letter or Letters of Name and refer to Buff Sub-Index sheet for page reference.

COTT FAMILY NAME INDEX No. 75 © 1949
Made by The Cott Index Company, Columbus, Ohio
Sold By Walker, Evans & Cogswell Co., Charleston, S. C.

FILE NUMBER	MORTGAGORS	GIVEN NAMES	GIVEN NAMES	GIVEN NAMES	MORTGAGEES	BOOK	PAGE	Amount	BRIEF DESCRIPTION, LOCATION, ETC.
DATE OF RECORD	FAMILY NAMES	ABCDEFGHIJ	IJKLMNOP	QRSTUVWXYZ					(Not Warranted)
9851								00	Woodside Mills
Apr. 20, 50	King		Mary S. &	Walter P.	General Mortgage Co.	457	355	3,100.	Lot 69, Sec. A Second St.
12380	"	<i>Cancelled Ollie Farnsworth RIM.C.</i>	5/8/70	#24384	" " "			00	Woodside Mills
May 19, 50	"		J. Robert et al		" " "	461	373	3,100.	Lot 83, Sec. A. Second St.
17507	"	<i>Cancelled Ollie Farnsworth RIM.C.</i>	12/30/65	#19,239	" " "			00	Piedmont Village
Jul. 21, 50	"		Margaret C. & William		General Mortgage Co.	469	305	1,800.	Lot 38, Sec. 3 Orr Hill St.
25726	"	<i>Cancelled Ollie Farnsworth RIM.C.</i>	5/19/71	#27559	" " "			00	Duncan Mills Village
Oct. 21, 50	"		John L. Jr. & Sybil H.		Liberty Life Ins. Co.	480	465	3,600.	Lot 2, Sec. 5 Allen St.
11237	"		et al		" " "			00	
May 14, 51	"	#14623	Broadus B. Jr.		Fid. Fed. S. & L. Ass'n.	499	11)	8,900.	Lot 2, North Main St.
"	"				" " " " ")		North Park City
"	"	#14623	Ena W.		" " " " "	499	11)		" " " " "
928	"	<i>Cancelled Ollie Farnsworth RIM.C.</i>	10/1/69	#7857	" " " " "			00	
Jan. 12, 52	"		Lowell M. et al		Fid. Fed. S. & L. Ass'n.	519	516)	5,700.	Lot 8, Sec. B cor. Croft & White Hall St. City
"	"		Emma Lean et al		" " " " "	519	516)		" " " " " "
3912	"		1-18-77	<i>Cancelled #19090 Sat BK 44-589</i>	" " " " "			00	Near City
Feb. 16, 52	"		C. G. <i>Donnie S. Lankley RIM.C.</i>		Jesse Q. Merritt	522	511	3,500.	Lot 12, Blk J. Beacon Ave.
6169	"		R. 10-5-70	#8160	" " " " "			00	Brook Dr.) City
Mch. 14, 52	"		Harrison & Jean H.		Fid. Fed. S. & L. Ass'n.	525	57	6,800.	Lot 15 Biltmore Dr. (formerly
14533	"		<i>Cancelled Donnie S. Lankley RIM.C.</i>	6-21-77	#35419 Sat BK 48-716			00	Welcome School G'ville Tp
Jun. 30, 52	"		W. L.		Fid. Fed. S. & L. Ass'n.	533	454	6,000.	Part tract 15=5.29 acres near
25860	"		9/29/71	#9223	<i>Cancelled Ollie Farnsworth RIM.C.</i> Sat. BK 2-607			00	
Nov. 21, 52	"		Bernice K. et al		General Mortgage Co.	546	221	7,400.	Part lot 110, Penn St. City
26101	"				" " " " "			87	
Nov. 25, 52	"		H. G.		Pelzer-Williamston Bank	546	371	269.	2 acres, less lot Oaklawn Tp
8169	"				" " " " "			00	Mills Village S'ville
Apr. 10, 53	"			Roy F.	Fid. Fed. S. & L. Ass'n	559	327	2,525.	Lot 149 Fourth St. Woodside
8169	"				" " " " "			00	Mills Village S'ville
Apr. 10, 53	"				" " " " "	559	339	2,900.	Lot 110 Second St. Woodside
8169	"				" " " " "			00	Mills Village S'ville
Apr. 10, 53	"		<i>Cancelled Donnie S. Lankley RIM.C.</i>	5-4-82	#24500 Sat BK 76-1920			00	
	"				" " " " "	559	342	2,550.	Lot 133, Third St. Woodside

DIRECT or MORTGAGOR Index to Real Estate Mortgages — Greenville County, S. C.

REG. U. S. PAT. OFFICE *Chas McCott* County Indexes Since 1888 An Identifying Trade Mark

 Open at Proper Tab according to First Letter or Letters of Name and refer to Buff Sub-Index sheet for page reference.

COTT FAMILY NAME INDEX No. 75 © 1949
Made by The Cott Index Company, Columbus, Ohio
Sold By Walker, Evans & Cogswell Co., Charleston, S. C.

FILE NUMBER DATE OF RECORD	MORTGAGORS FAMILY NAMES	GIVEN NAMES ABCDEFGHIJ	GIVEN NAMES IJKLMNOP	GIVEN NAMES QRSTUVWXYZ	MORTGAGEES	BOOK	PAGE	Amount	BRIEF DESCRIPTION, LOCATION, ETC. (Not Warranted)
9923 May 4, 54	King		Mae B. & Wade Jr.		General Mortgage Co.	594	479	2,150.00	S.C. Lot 30 Pelzer Rd. Fork Shoals Fork Shoals, S. C.
9923 May 4, 54	"	<i>Cancelled Donnie S. Lankford RMC</i>	6-16-78 Marie H. & Roy	#37825 Roy	General Mortgage Co.	594	470	2,150.00	Lot 23 Lickville Rd. Fork Shoals, S. C.
9923 May 4, 54	"	<i>Cancelled Donnie S. Lankford RMC</i>	7-1-74 Lawson W. & Willie B.	#163 Sat. Bk. 24-299	General Mortgage Co.	594	467	1,875.00	Lot 11 Cedar Fall Rd. Croftstone acres
11303 May 20, 54	"	<i>Cancelled Donnie S. Lankford RMC</i>	Joe Madison		C. Douglas Wilson & Co. Bank	596	347	10,900.00	Lot 3, Sec. C. Wedgewood ave. acres-Oaklawn Tp
18404 Aug. 17, 54	"		Woodrow		The Pelzer-Williamston	606	288	3,000.00	2 tracts=2.8 acres & 6.81
19662 Aug. 31, 54	"		Charlie M.		Taylor Lbr. Co.	608	75	3,750.41	4.75 acres, Highland Tp
19745 Sep. 1, 54	"		Clarence E. & Ree		Bank of Piedmont	608	163	220.00	3.32 acres, Gantt Tp
21358 Sep. 21, 54	"	<i>Cancelled 5/10/68 Ollie Furman R.M.C.</i>	Earl G.	#29070	Liberty Life Ins. Co.	610	183	15,600.42	Lot 138 Dellwood Dr. Judson Mills
25946 Nov. 11, 54	"	<i>Cancelled Ollie Furman R.M.C.</i>	7/24/72 L. F. & Pollie C.	#2261	Local Home Bldrs Inc.	616	199	1,962.00	Lot 51, Jamison St. near Anderson St. & Highlands
577 Jan. 7, 55	"	<i>Cancelled Donnie S. Lankford RMC</i>	Calvin Ellis	3-21-80 #19722	C. Douglas Wilson & Co.	620	261	7,900.00	Lot 26, Welborn St. Tp 3 acres Darby Bridge Rd. O'Neal
4854 Jan. 23, 55	"	<i>Cancelled Ollie Furman R.M.C.</i>	3/10/70 Jean E. & Rallie F.	#19722	First Fed. S. & L. Ass'n.	628	111	6,500.00	57 acres, Waters Enoree River & Chestnut Hills
5665 Mch. 3, 55	"	<i>Cancelled Donnie S. Lankford RMC</i>	9-10-74 Donald Rhett	#6892	General Mortgage Co.	629	97	9,500.51	Lot 94, Chipley Lane Chestnut Hills
6792 Mch. 16, 55	"		Donald Rhett		Carl B. Holland, et al	630	368	732.45	Lot 94, Chipley Lane
7337 Mch. 22, 55	"		Charles H. & Lillie Mae		Pelzer-Williamston Bank	631	307	570.00	1 acres, Oaklawn Tp
12230 May 12, 55	"	<i>Cancelled Ollie Furman R.M.C.</i>	7-6-68 Furman	3091	First Fed. S. & L. Ass'n.	637	450	8,500.00	Lot 6, Juanita Court
13406 May 25, 55	"	<i>Cancelled Ollie Furman R.M.C.</i>	1/16/69 Oil Co.	#16872	Kate M. Clement	639	158	9,500.00	Lot Dunklin Tp

DIRECT or MORTGAGOR Index to Real Estate Mortgages — Greenville County, S. C.

REG. U. S. PAT. OFFICE *Chas McCott* County Indexes Since 1888 An Identifying Trade Mark

☞ Open at Proper Tab according to First Letter or Letters of Name and refer to Buff Sub-Index sheet for page reference.

COTT FAMILY NAME INDEX No. 75 © 1949
Made by The Cott Index Company, Columbus, Ohio
Sold By Walker, Evans & Cogswell Co., Charleston, S.C. ()

FILE NUMBER	MORTGAGORS	GIVEN NAMES	GIVEN NAMES	GIVEN NAMES	MORTGAGEES	BOOK	PAGE	Amount	BRIEF DESCRIPTION, LOCATION, ETC. (Not Warranted)
DATE OF RECORD	FAMILY NAMES	ABCDEFGH	IJKLMNO	PQRSTUWXYZ					
16220 Jun. 24, 55	King		Mattie Ione		S. C. Nat'l Bank	642	525	62 2,184.	34 acres, Oaklawn Tp
16481 Jun. 28, 55	"	Clarence E. &		Ree	Bank of Piedmont	643	184	41 220.	3.32 acres, Gantt Tp
18787 Jul. 23, 55	"	Mrs. Bessie			J. B. Hall	646	39	00 2,000.	Parker Rd.) City View Lot 1, Dyer St. (formerly
22422 Aug. 30, 55	"	C. G.			Fid. Fed. S. & L. Ass'n.	650	270	00 11,000.	Lot Clarendon ave.
22883 Sep. 3, 55	"	Doris B. &		Robert B.	General Mortgage Co.	650	475	00 14,150.	Lot 97, Belle Meade Gantt Tp
27822 Oct. 26, 55	"	Eugene E. et al			General Mortgage Co.	656	433)	00 13,400	Sherwood Forest Lot 176 Robin Hood Rd.
" " "	"	Helen S. et al			" " "	656	433)	" " " " "	" " " " "
461 Jan. 6, 56	"	Addie P.			First Fed. S. & L. Ass'n.	664	60	00 7,500.	Gantt Tp Lot 11, Old Augusta Rd.
3492 Feb. 8, 56	"	Anne Griffin			First Nat'l Bank, Tr.	667	465	00 7,000.	10, 11, 12 & 13 Rigeland ave. Lot University Ridge Lots
3629 Feb. 9, 56	"			Sam	Canal Insurance Co.	667	495	00 19,200.	Marshall Court Lot 6 & .29 acres adj.
1203 Feb. 16, 56	"			L. B.	First Fed. S. & L. Ass'n.	668	454	00 7,300.	Cedar Lane Gardens Lot 56, Orchid Dr.
19669 Aug. 2, 56	"	Frances M. & Nancy F.			Fid. Fed. S. & L. Ass'n.	686	400	00 10,000.	Sat BR 3-90 Lot 14, Leland Circle
26032 Oct. 15, 56	"			Edward Roy	H. V. Higley Adm. of Veterans Affairs	694	207	00 6,050.	lot BK 83-1096 Butler Tp Lot Rocky Slope Rd.
29670 Nov. 29, 56	"			Lewis	Bank The Pelzer-Williamston	698	450	11 395.	BK 80-426 2 acres, Oaklawn Tp
2402 Jan. 29, 57	"			J. T.	The Fed. Land Bank of Col.	703	393	00 2,400.	8/1/71 55.50 acres, Grove Tp
13776 Jun. 10, 57	"	George Roy			E. D. Kellett	715	519	00 550.	Lot near, Rocky Slope Rd.

DIRECT or MORTGAGOR Index to Real Estate Mortgages — Greenville County, S. C.

REG. U. S. PAT. OFFICE *Chas. M. Cott* County Indexes Since 1888 An Identifying Trade Mark

Open at Proper Tab according to First Letter or Letters of Name and refer to Buff Sub-Index sheet for page reference.

COTT FAMILY NAME INDEX No. 75 © 1949
Made by The Cott Index Company, Columbus, Ohio
Sold By Walker, Evans & Cogswell Co., Charleston, S.C.

FILE NUMBER	MORTGAGORS FAMILY NAMES	GIVEN NAMES ABCDEFGHIH	GIVEN NAMES IJKLMNO	GIVEN NAMES PQRSTUWXYZ	MORTGAGEES	BOOK	PAGE	Amount	BRIEF DESCRIPTION, LOCATION, ETC. (Not Warranted)
DATE OF RECORD									
18621								00	
Aug. 6, 57	King		Mattie I.		Bank of Piedmont	721	54	500.	34 acres Oaklawn Tp
22999								00	West Croft St.
Sep. 27, 57	"	<i>Cancelled</i> <i>Ollie Farmworth</i> <i>R.M.C.</i>	Leonard O.	#2654	James M. Leach, et al	726	25	9,500.	Part lot 48, Blk B
23239		<i>Cancelled</i> <i>Ollie Farmworth</i> <i>R.M.C.</i>						00	
Oct. 1, 57	"		Oil Company	#16872	Kate M. Clement	726	135	4,000.	4/10 acre Beech Spring Rd.
26035		<i>Cancelled</i> <i>Ollie Farmworth</i> <i>R.M.C.</i>		#15004				00	Grove Tp
Nov. 5, 57	"			Walter A.	The Fed. Land Bank of Col.	729	253	3,000.	50.73 acres Augusta Rd.
29524								13	
Dec. 19, 57	"	Clarence E. &		Ree	Bank of Piedmont	733	153	164.	3.32 acres, Gantt Tp
576		<i>1/13/71</i>						00	
Jan. 8, 58	"	Claude G.	#16182	<i>Cancelled</i> <i>Ollie Farmworth</i> <i>R.M.C.</i>	George W. Franks	734	382	2,100.	Lot Clarendon ave.
2351								00	Air Base Farms Gantt Tp
Jan. 29, 58	"		James		Oscar Hodges, Jr. et al	736	442	600.	Lot 7, Standing Spgs. Rd.
4922		<i>5/20/65</i>	#32493	<i>Cancelled</i> <i>Ollie Farmworth</i> <i>R.M.C.</i>				00	Rd. near Augusta Rd.
Mch. 1, 58	"	Ellis &	J. B.		Pelzer-Williamson Bank	739	341	3,500.	58 acres Old Hundred School
5014		<i>4/13/68</i>		#25735				00	
Mch. 3, 58	"	George H. &		<i>Cancelled</i> <i>Ollie Farmworth</i> <i>R.M.C.</i>	Oscar Hodges, Jr. et al	739	373	2,000.	5.42 acres, Gantt Tp
7129				<i>Cancelled</i> <i>9-25-75</i>	#8079 <i>Lat. Bk. 33-296</i>			00	
Mch. 27, 58	"	Bobby J.	<i>Donnie S. Tankersley</i> <i>8-18-78</i>		C. Douglas Wilson & Co.	742	1	7,800.	Lot 236, Augusta Rd. Ranches
8480		<i>Cancelled</i> <i>Donnie S. Tankersley</i> <i>8-18-78</i>		et al	#5435 <i>Lat. Bk. 60-218</i>			00	
Apr. 11, 58	"			Walter A.	Zelma B. Quinn	743	350)	2,050.	Lot 13, Zelma Dr. Oakland
"	"	<i>Cancelled</i> <i>Donnie S. Tankersley</i> <i>8-18-78</i>		et al	#5435 <i>Lat. Bk. 60-218</i>)		Terrace Paris Mt. Tp
"	"			Ruth A.	" " "	743	350)		" " " " "
13248		<i>Cancelled</i> <i>Ollie Farmworth</i> <i>R.M.C.</i>		<i>4/9/68</i>	Sumner G. Whittier			00	Sec. B Woodfields
Jun. 3, 58	"		#26329	Robert Lee	Adm. of Veterans Affairs	748	501	9,500.	Part lots 271 & 284 Fox Hall Rd.
13243		<i>Cancelled</i> <i>Ollie Farmworth</i> <i>R.M.C.</i>		<i>4/29/65</i>	#30209			00	
Jun. 3, 58	"		Joe M. et al		Fid. Fed. S. & L. Ass'n.	748	543)	13,500.	Lot 24, Zelma Dr. Oakland
"	"	<i>Cancelled</i> <i>Ollie Farmworth</i> <i>R.M.C.</i>		<i>4/29/65</i>	#30209)		Terrace Paris Mt. Tp
"	"		Mary P. et al		" " " " "	748	543)		" " " " "
14435		<i>Cancelled</i> <i>Donnie S. Tankersley</i> <i>11-27-74</i>	#13419	<i>Lat. Bk. 27-288</i>	Ass'n.			00	
Jun. 18, 58	"		Margaret L.		Carolina Fed. S. & L.	750	212)	5,500.	Southern Part lot 55 cor.
"	"	<i>Cancelled</i> <i>Donnie S. Tankersley</i> <i>11-27-74</i>	#13419	<i>Lat. Bk. 27-288</i>	" " " " ")		Brairgliffe Dr. & Brookside ave
"	"		"		" " " " "	750	212)		East Overbrook

DIRECT or MORTGAGOR Index to Real Estate Mortgages — Greenville County, S. C.

REG. U. S. PAT. OFFICE *Chas McCatt* County Indexes Since 1888 An Identifying Trade Mark

Open at Proper Tab according to First Letter or Letters of Name and refer to Buff Sub-Index sheet for page reference.

COTT FAMILY NAME INDEX No. 75 © 1949
Made by The Cott Index Company, Columbus, Ohio
Sold By Walker, Evans & Cogswell Co., Charleston, S.C.

FILE NUMBER	MORTGAGORS	GIVEN NAMES	GIVEN NAMES	GIVEN NAMES	MORTGAGEES	BOOK	PAGE	Amount	BRIEF DESCRIPTION, LOCATION, ETC. (Not Warranted)
DATE OF RECORD	FAMILY NAMES	ABCDEFGH	IJKLMNO	PQRSTUVWXYZ					
14592 Jun. 19, 58	King	Clarence L.	&	Ree	Bank of Piedmont	750	244	43	3.32 acres, Gantt Tp
1074	"	Betty C.	&	Thomas C.	General Mortgage Co.	752	61	164.00	University Circle
2467 Jul. 9, 58	"	Dennis C.			Aiken Loan & Security Co.	753	441	9,700.00	Lot 15, Blythewood Dr.
5017 Jul. 24, 58	"	Belle S.	&	Chal ph	General Mortgage Co.	756	397	10,550.00	B. P. Crenshaw Prop.
8655 Aug. 22, 58	"	Don W.			C. Douglas Wilson & Co.	760	499	8,550.00	Lot 4, Welcome Rd. Plat 2
15829 Oct. 1, 58	"	E. L.			First Fed. S. & L. Ass'n.	769	510	17,100.00	Monaghan Subd Sec. 2
17084 Dec. 22, 58	"	J. Lewis			Fid. Fed. S. & L. Ass'n.	771	122)	3,300.00	Lot 68, Monaview St.
18189 Jan. 7, 59	"	Acres, Inc.			Dan D. Davenport	781	217	15,000.00	Belle Meade Sec. 3
25732 Apr. 2, 59	"	Jackson			American Homes, Inc.	782	158	17,100.00	Lot 293, Lancaster Lane
26489 Apr. 10, 59	"	Roy			Jim Walter Corpotation	788	183	3,300.00	way Dr. Blk D Grove Park
31180 May 25, 59	"	George &	Julia		First Fed. S. & L. Ass'n.	789	325	3,300.00	Lots 1 & 2 Lynn St. & Brook-
31830 Jun. 1, 59	"	Charles W. &	Mollie S.		First Fed. S. & L. Ass'n.	789	325	15,000.00	Lot 13, Zelma Dr.
60 Jun. 26, 59	"	George D. Jr. &	Mary		Fid. Fed. S. & L. Ass'n.	794	123	15,000.00	Oakland Terrace
256 Jun. 29, 59	"	J. Lewis			The Pelzer-Williamston	795	169	3,400.00	" " " "
1374 Jul. 9, 59	"							00	Oaklawn Tp

DIRECT or MORTGAGOR Index to Real Estate Mortgages — Greenville County, S. C.

REG. U. S. PAT. OFFICE *Chas McCott* County Indexes Since 1888 An Identifying Trade Mark

Open at Proper Tab according to First Letter or Letters of Name and refer to Buff Sub-Index sheet for page reference.

COTT FAMILY NAME INDEX No. 75 © 1949
Made by The Cott Index Company, Columbus, Ohio
Sold By Walker, Evans & Cogswell Co., Charleston, S.C.

FILE NUMBER	MORTGAGORS	GIVEN NAMES	GIVEN NAMES	GIVEN NAMES	MORTGAGEES	BOOK	PAGE	Amount	BRIEF DESCRIPTION, LOCATION, ETC.
DATE OF RECORD	FAMILY NAMES	ABCDEFGHIJ	IJKLMNO	PQRSTUVWXYZ				(Not Warranted)	
1936 Jul. 14, 59	King	<i>6/5/69</i> Herschel L. &	<i>Cancelled</i> Ollie Farnsworth <i>R.M.C.</i>	<i>#29226</i> Viola I.	General Mortgage Co.	795	509	13,000.00	South Forest Est. Lot 124, Pinefield Dr.
2934 Ju. 23, 59	"	<i>Cancelled</i> Ollie Farnsworth <i>R.M.C.</i>	<i>6/16/71</i> John P. et al		The S. C. Nat'l Bank, Tr.	797	154)	3,420.00	Lot 87, Brooks St. Union Bleachery
" " "	"	<i>Cancelled</i> Ollie Farnsworth <i>R.M.C.</i>	Madgielene P. et al	<i>#30527</i>	" " " " " "	797	154)		" " " "
4106 Aug. 3, 59	"	<i>Cancelled</i> Ollie Farnsworth <i>R.M.C.</i>	Etta Jean & J. H.	<i>Cancelled</i> <i>Donnie S. Lankford</i> <i>REMC</i>	<i>18-79 #13059 Sat BK 68-1394</i> C. Douglas Wilson & Co.	797 799	333	9,750.00	Augusta Circle City Lot 10 & part lot 11
6429 Aug. 25, 59	"	<i>Cancelled</i> Ollie Farnsworth <i>R.M.C.</i>	<i>#25284</i> Paul E.	<i>3/29/68</i>	Fid. Fed. S. & L. Ass'n.	801	11)	8,000.00	.87 acre, Miller Rd. & 23.98 acres (part tracts 4 & 5)
" " "	"	<i>Cancelled</i> Ollie Farnsworth <i>R.M.C.</i>	<i>#25284</i> " "	<i>3/29/68</i>	" " " " " "	801	11)		Hamby Farm, less 1 acre
17317 Dec. 14, 59	"	Clarence E. &		Ree	Bank of Piedmont	811	192	219.56	3.32 acres Gantt Tp
18382 Dec. 28, 59	"	<i>Cancelled</i> <i>Donnie S. Lankford</i> <i>REMC</i>	<i>8-4-77</i> Julia, et al	<i>#3841</i>	<i>Sat. BK. 50-127</i> Ass'n.	812	246)	6,000.00	1.47 acres, Lindsey Lake Rd. Bates Tp
" " "	"	<i>Cancelled</i> <i>Donnie S. Lankford</i> <i>REMC</i>	<i>8-4-77</i> J. et al	<i>#3841</i>	<i>Sat. BK. 50-127</i>	812	246)		" " " "
21510 Jan. 30, 60	"	<i>Cancelled</i> Ollie Farnsworth <i>R.M.C.</i>	<i>3/29/66</i> J. Milton	<i>#27897</i>	Fid. Fed. S. & L. Ass'n.	815	153	5,400.00	Horse Rd. Gantt Tp 2 tracts-7 acres near White
23575 Feb. 23, 60	"	<i>5/10/68</i> Blease K.	<i>Cancelled</i> Ollie Farnsworth <i>R.M.C.</i>	<i>#29109</i>	The Fed. Land Bank of Col.	817	161	2,700.97	30.70 acres, Grove Tp
31480 May 17, 60	"	Clarence E. &		Ree	Bank of Piedmont	824	426	312.00	3.32 acres, Gantt Tp Oaklawn Tp
33821 Jun. 8, 60	"	<i>Cancelled</i> <i>Donnie S. Lankford</i> <i>REMC</i>	<i>11-19-75</i> J. Lewis	<i>#13342</i>	<i>Sat. BK. 34-493</i>	826	575	500.00	Lot 2, J. Lewis King Prop.
1113 Jul. 7, 60	"	<i>Cancelled</i> <i>Donnie S. Lankford</i> <i>REMC</i>	<i>3-23-81</i> Gladys M. &	<i>#26534</i>	<i>Sat BK 73-1065</i> Fid. Fed. S. & L. Ass'n.	829	490	14,250.00	Lot 32 Warner St. West View ave. East Highlands Est
1153 Jul. 8, 60	"	<i>Cancelled</i> <i>Donnie S. Lankford</i> <i>REMC</i>	<i>10-1-75</i> Nancy E. & Tommy E.	<i>#8613</i>	<i>Sat. BK. 33-436</i>	829	501	8,000.52	Lot 19 Blk A. Sec. 1 Blks A & B.
1125 Jul. 8, 60	"	H. G. et al			The Pelzer-Williamston	829	546)	261.52	Lot Oaklawn Tp
13502 Nov. 4, 59	"	<i>#8162B</i> Harrison & Jean	<i>10-5-70</i> <i>Cancelled</i> Ollie Farnsworth <i>R.M.C.</i>		S. C. Natl Bank	807	514	804.52	(formerly Brook Dr.) Lot 15, Baltimore Dr.

DIRECT or MORTGAGOR Index to Real Estate Mortgages — Greenville County, S. C.

REG. U. S. PAT. OFFICE *Chas McCott* County Indexes Since 1888 An Identifying Trade Mark

☞ Open at Proper Tab according to First Letter or Letters of Name and refer to Buff Sub-Index sheet for page reference.

COTT FAMILY NAME INDEX No. 75 © 1949
Made by The Cott Index Company, Columbus, Ohio
Sold By Walker, Evans & Cogswell Co., Charleston, S. C. ()

FILE NUMBER	MORTGAGORS	GIVEN NAMES	GIVEN NAMES	GIVEN NAMES	MORTGAGEES	BOOK	PAGE	Amount	BRIEF DESCRIPTION, LOCATION, ETC. (Not Warranted)
DATE OF RECORD	FAMILY NAMES	ABCDEFGH	IJKLMNO	PQRSTUVWXYZ					
1125 Jul. 8, 60	King	Bessie R. et al			Bank The Pelzer-Williamston	829	546	52 261.	Lot Oaklawn Tp
3207 Jul. 30, 60	"	Cecil James et al			Cancelled 4-19-74 #26390 Sat. Bk. 22-701 Bank The Pelzer Williamston	831	536	00 4,500.	Lots 82 & 83 Part lots 84 & 85 Lots 79, 80 & 81 Oaklawn Tp
" " "	"	Guynell S. et al			Cancelled 4-19-74 #26390 Sat. Bk. 22-701 " " " "	831	536	" " " "	" " " " " "
6476 Sep. 3, 60	"	Annie Lee, et al	8-20-73 #5298 Sat. Bk. 18-384		Cancelled Anderson Shell Homes, Inc. of	835	60	00 3,456.	Hgts Bates Tp Lot Rosevelt ave. Roosevelt
7169 Sep. 12, 60	"	Julius H. et al	1-2-76		Cancelled #16941 Sat. Bk. 35, 384 General Mortgage Co.	835	481	00 10,150.	Lot 112 & part lot 111 Beck ave. City
" " "	"	Jean B. et al	1-2-76		#16941 Sat. Bk. 35-384 " " "	835	481	" " " "	" " " " " "
12138 Nov. 5, 60	"	Blease			Sara Hodges, et al	841	165	00 500.	Conestee Lot 146, Third Ave.
14951 Dec. 9, 60	"	James C. Jr. et al	Cancelled Ollie Farnsworth R.M.C. 2/14/69	#19365	Maribelle G. Green	843	577	00 13,800.	Butler Tp 1.38 acres, U. S. Hwy 29
18043 Jan. 19, 61	"	H. G. et al			Bank The Pelzer-Williamston	847	481	49 438.	Lot Oaklawn Tp
" " "	"	Bessie R. et al			" " "	847	481	" " " "	" " " "
19356 Feb. 15, 61	"	Dewey			Albert S. Briggs	849	45	00 1,800.	Marietta Bates Tp .3 acre Jarrard Circle
23396 Mch. 23, 61	"	Belle S. &	Cancelled Ollie Farnsworth R.M.C. 9/23/65	#9457	Nat'l Discount Corp.	852	566	00 1,350.	Monaghan Subd Sec. II Lot 65, Monaview St.
28193 May 15, 61	"	Anne G.	Cancelled Ollie Farnsworth R.M.C. 7/14/71	#1272	Sat. Bk. 1-219 Liberty Life Ins. Co.	857	481	00 7,500.	Lot Irwine St.
30786 Jun. 13, 61	"	Eugene E. Jr.	Cancelled Ollie Farnsworth R.M.C. 6/3/66	#34425	C. Douglas Wilson & Co.	860	219	00 8,000.	Lot 11 Woodfields Rd. Wade Hampton Gardens Ch Spgs
3216 Aug. 1, 61	"	Betty C. &	Cancelled Ollie Farnsworth R.M.C. 11-2-78	#13916	Sat BK 62-261 Fid. Fed. S. & L. Ass'n	864	530	00 19,500.	Lot 45 cor. Flamingo Dr. & Waddell Rd. Dunklin Tp also Strip
4347 Aug. 15, 61	"	Ruth S.	Cancelled Ollie Farnsworth R.M.C. 9/21/65	#9149	Citizens Bank	866	40	00 750.	47 acres, Dunklin Bridge

DIRECT or MORTGAGOR Index to Real Estate Mortgages — Greenville County, S. C.

REG. U. S. PAT. OFFICE *Chas. McCott* County Indexes Since 1888 An Identifying Trade Mark

Open at Proper Tab according to First Letter or Letters of Name and refer to Buff Sub-Index sheet for page reference.

COTT FAMILY NAME INDEX No. 75 © 1949
Made by The Cott Index Company, Columbus, Ohio
Sold By Walker, Evans & Cogswell Co., Charleston, S.C.

FILE NUMBER	MORTGAGORS FAMILY NAMES	GIVEN NAMES ABCDEFGHIJ	GIVEN NAMES JKLMNO	GIVEN NAMES PQRSTUVWXYZ	MORTGAGEES	BOOK	PAGE	Amount	BRIEF DESCRIPTION, LOCATION, ETC. (Not Warranted)
5253 Aug. 24, 61	King			William F.	R. L. Childress	866	591	45,700. ⁰⁰	33 lots Sunny acres
5339 Aug. 25, 61	"	<i>9-16-76 cancelled</i>		# 7482	<i>Set BK 41-617</i>			00	
5712 Aug. 30, 61	"	<i>Cancelled</i>	Fred F. &	<i>Donnie S. Sankersley</i>	Woodruff Fed. S. & L. Assn	867	58	7,800. ⁰⁰	3.25 acres O'Neal Tp
6368 Sep. 7, 61	"	<i>Cancelled</i>	George T.	<i>Donnie S. Sankersley</i>	<i>1-12-76</i>	867	251	15,300. ⁰⁰	Lot 35 Sec. 2 Pinehurst
7760 Sep. 22, 61	"	<i>Cancelled</i>	James C. Jr. et al	# 17743	C. Douglas Wilson & Co.	868	89	12,400. ⁰⁰	Lot 35 Sec. 2 Pinehurst
13702 Nov. 29, 61	"	<i>Cancelled</i>	Dennis C.	# 19365	Maribelle G. Green	869	327	18,500. ⁰⁰	1.44 acres, U.S. Hwy 29
13673 Nov. 29, 61	"	<i>Cancelled</i>	Charles H. & Lillie Mae	# 15480	Fid. Fed. S. & L. Ass'n.	869	327	18,500. ⁰⁰	Lot 26, Fenwick Lane
17577 Jan. 15, 62	"	<i>Cancelled</i>	Fred C.	# 11687	Bank	875	370	1,527. ⁰⁰	Lot on Rd. leading from Fork
20007 Feb. 13, 62	"	<i>Cancelled</i>	Ann	# 3411	The Pelzer-Williamston	875	327	1,648. ⁰⁰	Lot Dunklin Bridge Rd.
22146 Mch. 9, 62	"	<i>Cancelled</i>	Barbara & Jerry T.	# 649	Citizens Bank	879	484	9,150. ⁰⁰	Lot 23, Western Hills
24777 Apr. 6, 62	"	<i>Cancelled</i>	Clarence L. &		General Mortgage Co.	879	484	9,150. ⁰⁰	Monaghan Mill Village Sec. 3
26338 Apr. 24, 62	"	<i>Cancelled</i>	Herbert H. & Lillie L.		Carolina Fed. S. & L. Assn	881	511	4,000. ⁰¹	Lot 58, Donaldson St. (ave)
27270 May 4, 62	"	<i>Cancelled</i>	B. Georgiann & Mitchell Jr.		Bank of Piedmont	883	363	335. ⁰⁰	3.32 acres, Gantt Tp
27640 May 9, 62	"	<i>Cancelled</i>	Henry M.		<i>Cancelled 4-9-73 # 28687 Set BK 15-191</i>	886	410	3,875. ⁰⁰	Brandon Plant
28652 May 19, 62	"	<i>Cancelled</i>	Lawson W. &		First Fed. S. & L. Ass'n.	886	410	3,875. ⁰⁰	Lot 420 Sec. 2 Ross St.
28866 May 22, 62	"	<i>Cancelled</i>	Charles W.		<i>2-1-80 # 23676 Set BK 69-1416</i>	888	198	17,500. ⁰⁰	Sec. A. Gower Est.
					Carolina Fed. S. & L.	888	198	17,500. ⁰⁰	Lot 9, Shelbourne Rd.
					or Amer.	889	217	14,200. ⁰⁰	Chestnut Hills #1
					The Prudential Ins. Co.	889	217	14,200. ⁰⁰	Lot 31, Kathryan Court
					Nat'l Bank	Deed Bk			
					Citizens & Southern	697	510		Real Property Agreement
					" " "	698	372		Real Property Agreement
					" " "	698	372		& Welcome Rd.
					Fid. Fed. S. & L. Ass'n.	890	507	6,000. ⁰⁰	Lot 93, cor. Springfiled St.

DIRECT or MORTGAGOR Index to Real Estate Mortgages — Greenville County, S. C.

REG. U. S. PAT. OFFICE *Chas McCott* County Indexes Since 1888 An Identifying Trade Mark


☞ Open at Proper Tab according to First Letter or Letters of Name and refer to Buff Sub-Index sheet for page reference.

COTT FAMILY NAME INDEX No. 75 © 1949
Made by The Cott Index Company, Columbus, Ohio
Sold By Walker, Evans & Cogswell Co., Charleston, S.C. ()

FILE NUMBER	DATE OF RECORD	MORTGAGORS FAMILY NAMES	GIVEN NAMES ABCDEFGH	GIVEN NAMES IJKLMNO	GIVEN NAMES PQRSTUWXYZ	MORTGAGEES	BOOK	PAGE	Amount	BRIEF DESCRIPTION, LOCATION, ETC. (Not Warranted)
30219	Jun. 6, 62	King	10-26-66 Harrison R. & Jean H.	#10930	<i>Cancelled with mortgage</i>	Nat'l Bank Citizens & Southern	Deed Bk 699 461		✓	Real Property Agreement
30400	Jun. 7, 62	"	10-15-87 Grace W. & Norman K.	#17813	<i>Cancelled Donnie S. Lankersley remc</i>	S. & Bk 105-67 C. Douglas Wilson & Co.	892 247	11,200.	00	Lot 13, Pickwick Hgts
2251	Jul. 20, 62	"	Bessie R. et al			Bank The Pelzer-Williamston	896 236)	174.		Lot Oaklawn Tp
"	"	"	H. G. et al			" " " "	896 236)			" " "
2456	Jul. 24, 62	"	<i>Cancelled Ollie Farmworth R.M.C.</i> 8-12-66 Mae B. & Wade Jr.	#4344		Nat'l Bank Citizens & Southern	Deed Bk 702 540		✓	Real Property Agreement
3861	Aug. 8, 62	"	11-19-75 J. Lewis	#13342	<i>Cancelled Donnie S. Lankersley remc</i>	Sat. Bk. 34-494 Pelzer-Williamston Bank	898 48	404.	14	Oaklawn Tp Lot 2 J. Lewis King Prop.
4188	Aug. 10, 62	"	Lucy H. King Lucy H.	2-20-90	<i>Cancelled Donnie S. Lankersley remc</i>	#25191 Sat Bk 69-1699 Fid. Fed. S. & L. Ass'n.	898 185	24,000.	00	& University Sts. Part lots 1 & 2 cor. Augusta
7397	Sep. 15, 62	"	11-19-75 J. Lewis	#13342	<i>Cancelled Donnie S. Lankersley remc</i>	Sat. Bk. 34-495 Pelzer-Williamston Bank	901 273	268.	36	Oaklawn Tp Lot 2, J. Lewis King Prop.
8231	Sep. 25, 62	"	<i>Cancelled 6-30-75 Donnie S. Lankersley remc</i> 7/26/72 Johnny J. & Sandra	#30884	<i>Cancelled Donnie S. Lankersley remc</i>	Miller Sat. Bk. 36-349 Home B. & L. Ass'n., Easley	902 157	7,800.	00	Chick Spgs Tp 128,144,145 Cuttino Circle
8721	Oct. 1, 62	"	7/26/72 Dewey C.	#2533	<i>Cancelled Donnie S. Lankersley remc</i>	Sat Bk 9-93 Ass'n. Trav. Rest. Fed. S. & L.	902 489	4,500.	00	Lot 10 Circle Dr. Marietta Dr. Eastdale Subd Austin Tp
11827	Nov. 2, 62	"	8-9-77 John Lelan Jr.	<i>Cancelled #4321</i>	<i>Cancelled Donnie S. Lankersley remc</i>	Sat. Bk. 50-261 First Fed. S. & L. Ass'n.	905 493	17,000.	00	Lot 52 Central ave. & Mimosa Subd Louise ave.
14555	Dec. 5, 62	"	<i>Cancelled Ollie Farmworth R.M.C.</i> 11/22/20 Walter L.	#16877		C. Douglas Wilson & Co.	907 331	6,100.	00	Lot 64, Victor Monaghan Hills
15635	Dec. 18, 62	"	Ann 12/23/65 Barbara & Jerry Thomas	#18732	<i>Cancelled Ollie Farmworth R.M.C.</i>	Geroy Hooper	909 313	1,000.	00	Lot 23, El Paso Dr. Western Liberty Park Butler Tp
16453	Dec. 28, 62	"	<i>Cancelled Donnie S. Lankersley remc</i> 9.3.81 Joseph C.	#5964	<i>Cancelled Donnie S. Lankersley remc</i>	Sat Bk 75-165 Fid. Fed. S. & L. Ass'n.	910 166	20,000.	00	Lot 27, Proffitt Dr. Liberty 25 Dunklin Tp
18229	Jan. 18, 63	"	<i>Cancelled Ollie Farmworth R.M.C.</i> 1/16/69 Oil Company Inc.	#16872	<i>Cancelled Donnie S. Lankersley remc</i>	Kate Martin Clement	911 511	5,000.	00	1.02 acres & 0.39 acres Hwy. Oaklawn Tp
18464	Jan. 21, 63	"	4-20-77 Ted.	#28049	<i>Cancelled Donnie S. Lankersley remc</i>	Sat Bk 47-78 Pelzer-Williamston Bank	912 15	2,250.	00	Lot Pelzer-Giville Rd.

DIRECT or MORTGAGOR Index to Real Estate Mortgages — Greenville County, S. C.

REG. U. S. PAT. OFFICE *Chas McCott* County Indexes Since 1888 An Identifying Trade Mark

 Open at Proper Tab according to First Letter or Letters of Name and refer to Buff Sub-Index sheet for page reference.

COTT FAMILY NAME INDEX No. 75 © 1949
Made by The COTT Index Company, Columbus, Ohio
Sold By Walker, Evans & Cogswell Co., Charleston, S.C.

FILE NUMBER	MORTGAGORS	GIVEN NAMES	GIVEN NAMES	GIVEN NAMES	MORTGAGEES	BOOK	PAGE	Amount	BRIEF DESCRIPTION, LOCATION, ETC.
DATE OF RECORD	FAMILY NAMES	ABCDEFGHIJ	IJKLMNOP	QRSTUVWXYZ					(Not Warranted)
19504		5-5-82	<i>Cancelled #24625 Sat BK. 76-1941</i>					00	Ft. Inn Fairview Tp
Feb. 2, 63	King	Herman E. & <i>Annice S. Lankersley</i>	Wilma W.		Laurens Fed. S. & L. Ass'n.	913	13	11,300.	Lot 15, Sunset Hgts. near
28448		<i>Cancelled #6841</i>						00	
May 6, 63	"	<i>Ollie Farnsworth R.M.C. 9/17/70</i>	Ligon, Jr.		First Fed. S. & L. Ass'n.	921	285)	11,450.	Lot 115 Fairlane Dr. Austin Tp
"	"	<i>Cancelled #6841</i>	et al		" " " " "	921	285)		" " " " "
"	"	<i>Ollie Farnsworth R.M.C. 9/17/70</i>	Rheba T.		" " " " "	921	285)		" " " " "
28741		9-16-76	<i>Cancelled #7482 Sat BK 41-618</i>		Ass'n.			00	O'Neal Camp Rd. O'Neal Tp
May 9, 63	"	Fred F. & <i>Donnie S. Lankersley</i>	Ruth		Woodruff Fed. S. & L.	921	462	400.	3.25 acres & 2 1/10 acres
28746		9/23/65	<i>Cancelled #9458</i>					00	Monaghan Subd Sec. 2
May 9, 63	"	Belle S. & <i>Ollie Farnsworth</i>	Ralph		Eugene Rackley	921	482	1,350.	Lot 68, Monaview St.
29289		3/20/69	<i>Cancelled #22210</i>					75	near Mauldin
May 15, 63	"	Aleck G. & <i>Ollie Farnsworth</i>	Wilma S.		Ronald C. Ayers	922	219	377.	Lot 3, Sunrise Dr.
2883								08	
Jul. 24, 63	"	H. G. et al			Pelzer-Williamston Bank	929	143)	111.	Lot near Woodville Oaklawn Tp
"	"				" " " " "	929	143)		" " " " "
4406		<i>Cancelled 7-7-66 #1007</i>						00	
Aug. 9, 63	"	<i>Ollie Farnsworth R.M.C.</i>	James A. & Sylvia D.		G. L. King, et al	931	213	1,500.	Lot McClain Ave.
4586		<i>Cancelled 10-21-86 #16107</i>			<i>Sat BK 97-1708</i>			00	Lake Forest
Aug. 12, 63	"	<i>Donnie S. Lankersley</i>	Samuel M.		C. Douglas Wilson & Co.	931	283	26,000.	Lot 8, Sec. 4 Shannon Dr.
4742		7-18-73 #1888 Sat. Bk. 17-649						00	Hall Rd.
Aug. 13, 63	"	Autence & J. C.			First Fed. S. & L. Ass'n.	931	393	3,500.	Lot 2, Bates St. Furman
5305		<i>Cancelled</i>	et al		Ass'n.			00	
Aug. 19, 63	"	<i>Ollie Farnsworth R.M.C. 4/14/72</i>	Ralph Cecil		Sauuda Valley Fed. S. & L.	932	202)	6,750.	Lot Cooley Bridge Rd.
"	"	<i>Cancelled</i>	Jean, et al		<i>Sat BK 6-533</i>				
"	"	<i>Ollie Farnsworth R.M.C. #27932</i>	Rachel		" " " " "	932	202)		" " " " "
6027		<i>Cancelled</i>			<i>Sat BK 9-243</i>			00	Regent Dr. Edgefield
Aug. 26, 63	"	<i>Ollie Farnsworth R.M.C. 8/14/72 #3616</i>	Morris Audrey		C. Douglas Wilson & Co.	932	573	15,500.	Lot 55 & part lot 46
10885		Elmo						22	Austin Tp
Oct. 11, 63	"	12/31/65 #19440 <i>Cancelled</i>	Cecil & Lorena Grey		Farmers Bank of S'ville	937	203	2,670.	Lot Mauldin Pelham Rd.
15759		<i>Cancelled</i>						54	or near Piedmont
Nov. 29, 63	"	<i>Ollie Farnsworth R.M.C. 12/6/65 #16784</i>	Margaret C. & William J.		Bank of Piedmont	942	79	1,018.	Lot 38 Sec. 3 Orr Hill St. in

DIRECT or MORTGAGOR Index to Real Estate Mortgages — Greenville County, S. C.

REG. U. S. PAT. OFFICE *Chas. McCall* County Indexes Since 1888 An Identifying Trade Mark

Open at Proper Tab according to First Letter or Letters of Name and refer to Buff Sub-Index sheet for page reference.

COTT FAMILY NAME INDEX No. 75 © 1949
Made by The Cott Index Company, Columbus, Ohio
Sold By Walker, Evans & Cogswell Co., Charleston, S.C.

FILE NUMBER	DATE OF RECORD	MORTGAGORS FAMILY NAMES	GIVEN NAMES ABCDEFGH	GIVEN NAMES IJKLMNO	GIVEN NAMES PQRSTUVWXYZ	MORTGAGEES	BOOK	PAGE	Amount	BRIEF DESCRIPTION, LOCATION, ETC. (Not Warranted)
16551	Dec. 7, 63	King	2-21-67 Dorothy C. &	<i>Cancelled</i> Ollie Farnsworth R.M.C.	#20122 et al W. Harry	B. Kate Moore	942	559	11,750.	00 Dr. City Lots 3,4 & 5 Pleasantburg
16555	Dec. 7, 63	"	2-21-67 " "	<i>Cancelled</i> Ollie Farnsworth R.M.C.	#20121 " "	John W. Hudson, et al	942	567	11,750.	00 Dr. City Lots 3,4 & 5 Pleasantburg
17450	Dec. 17, 63	"	2/21/67 #20119 Dorothy C. &	<i>Cancelled</i> Ollie Farnsworth R.M.C.	et al W. Harry	W. A. Ivester	943	529	16,875.	00 (S.C.Hwy 291) Lot 1 Pleasantburg Dr.
17431	Dec. 17, 63	"	2/2/67 #20120 " "	<i>Cancelled</i> Ollie Farnsworth R.M.C.	" "	Francis W. Freeman, et al	943	534	10,500.	00 Lot 2 Pleasantburg Dr.
18936	Jan. 4, 64	"			et al William A.	The Pelzer-Williamston	945	113)	110.	00 2 lots Oaklawn Tp
"	"	"			et al Shirley R.	" " " "	945	113)		" " " "
23302	Feb. 17, 64	"		James H.		E. H. Edwards	949	273)	1,650.	00 Lot e/s State Hwy 14 Chick Spgs Tp
"	"	"		Mable C.		" " "	949	273)		" " " "
24712	Mch. 3, 64	"	<i>Cancelled</i> Ollie Farnsworth R.M.C.	5/28/65 #33257 Johnny M. Sr.		Greer Fed. S. & L. Ass'n.	950	595	3,900.	00 Poinsett Plant lot 53, Willard St.
26140	Mch. 16, 64	"	<i>Cancelled</i> Ollie Farnsworth R.M.C.	12/23/67 #17797 James C. Jr. et al		Maribelle G. Green	952	311	13,200.	00 1.63 acres, U.S. Hwy 29
26749	Mch. 20, 64	"	Ellis C.			The S. C. Nat'l Bank	Deed 744	Bk 583		✓ Real Property Agreement
26958	Mch. 23, 64	"	<i>Cancelled</i> Ollie Farnsworth R.M.C.	9-9-66 #6914 William	Furman	Hazel W. Houseman	953	96	8,000.	00 Rd. & 15.52 acres Paris Mt. Tp 5.27 acres (lot 4) Hunts Bridge
27289	Mch. 26, 64	"	<i>Cancelled</i> Ollie Farnsworth R.M.C.	9/23/65 #9469 J. B.		Pelzer-Williamston Bank	953	293	3,533.	40 Augusta Rd. & .37 acre County Rd. Oaklawn Tp
31500	May 7, 64	"	<i>Cancelled</i> Ollie Farnsworth R.M.C.	5/5/72 #30111 James W.		Southern Life Ins. Co.	957	571	10,000.	00 Sherwood Forest Lot 163, Scarlett St.
31591	May 8, 64	"	8/25/67 #6053 Gary R. et al	<i>Cancelled</i> Ollie Farnsworth R.M.C.		First Fed. S. & L. Ass'n.	958	87)	13,000.	00 Lot 32, Fairlawn Circle
"	"	"	8/25/67 #6053 Ann B. et al	<i>Cancelled</i> Ollie Farnsworth R.M.C.		" " " "	958	87)		00 Sec. 2 Fenwick Hgts " " " "

DIRECT or MORTGAGOR Index to Real Estate Mortgages — Greenville County, S. C.

REG. U. S. PAT. OFFICE *Chas McCott* County Indexes Since 1888 An Identifying Trade Mark

Open at Proper Tab according to First Letter or Letters of Name and refer to Buff Sub-Index sheet for page reference.

COTT FAMILY NAME INDEX No. 75 © 1949
Made by The Cott Index Company, Columbus, Ohio
Sold By Walker, Evans & Cogswell Co., Charleston, S. C.

FILE NUMBER	MORTGAGORS	GIVEN NAMES	GIVEN NAMES	GIVEN NAMES	MORTGAGEES	BOOK	PAGE	Amount	BRIEF DESCRIPTION, LOCATION, ETC. (Not Warranted)
DATE OF RECORD	FAMILY NAMES	ABCDEFGHIH	IJKLMNO	PQRSTUVWXYZ					
32599			<i>Cancelled</i>	15-2-99 #	11201 1st BK 68-1023			00	Greer Chick Spgs Tp.
May 18, 64	King	Boyce V. Jr.	<i>Donnie S. Lankley</i>		First Nat'l Bank of Greer	959	77	20,000.	Lot cor. S. Main St. & Cannon ave.
32947			<i>Cancelled</i>	6-13-83 #	33637 1st BK 81-90			00	Sec. 2
May 21, 64	"		<i>Donnie S. Lankley</i>		Richard C. C. Douglas Wilson & Co.	959	279	21,500.	Lot 82, Stone Lake Hgts
640				5/14/68	<i>Cancelled</i>				
Jul. 11, 64	"	# 29367	Leona		Nat'l Bank	Deed Bk			Real Property Agreement
6622				6-11-79 #	36548 1st BK 67-235	752	214	00	<i>Academy Rd.</i>
Aug. 31, 64	"	<i>Donnie S. Lankley</i>	Joe E. et al		Laurens Fed. S. & L. Ass'n.	970	270)	10,500.	3.39 acres Scuffletown Rd. 4
"	"		J. H. Knight	6-11-79 #	36548 1st BK 67-235				
"	"		Mary Jane, by		" " " " "	970	270)		" " " "
7631			<i>Cancelled</i>	3-12-73 #	25549 1st BK 14-502			00	5 Maggie St. Fairfield Place
Sep. 10, 64	"	Betty J.	<i>Donnie S. Lankley</i>		Fid. Fed. S. & L. Ass'n.	971	395	3,500.	2.11 acres, Fairfield Rd. & lot
8361			<i>Cancelled</i>	5-29-79 #	3496 1st BK 66-775			00	lot Redwood Dr.
Sep. 17, 64	"	Alvin B.	<i>Donnie S. Lankley</i>		" " " " "	972	161	12,500.	Lot & lot 19 also another
9506								95	
Sep. 28, 64	"	Clarence E. &		Ree	Bank of Piedmont	973	317	372.	3.32 acres, Gantt Tp
10264			<i>Cancelled</i>	7-17-73 #	1728 1st BK 17-630			00	
Oct. 6, 64	"		<i>Donnie S. Lankley</i>		W. E.	974	292	2,500.	Lot 3, Wilbanks St.
10265			<i>Cancelled</i>	1/14/71				00	
Oct. 6, 64	"		<i>Ollie Farmworth</i>	# 16226	Ernest G. Dyer	974	295	700.	Lot 3, Wilbanks St.
12270		Ann 12/23/65 #		<i>Cancelled</i>	Bank	Deed Bk			
Oct. 26, 64	"	Barbara & Jerry T.	<i>Ollie Farmworth</i>	# 18731	Citizens & Southern Nat'l	760	342		Real Property Agreement
13623			<i>Cancelled</i>	# 13764				00	
Nov. 9, 64	"		<i>Ollie Farmworth</i>	12-6-68	Furman			00	
14094			<i>Cancelled</i>	9-21-83	William	977	551	5,000.	10 acres, Hunt's Bridge Rd.
Nov. 12, 64	"		<i>Donnie S. Lankley</i>		Mrs.	9532 1st BK 82-780		00	ford Forest, Paris Mt. Tp
16592			<i>Cancelled</i>	2/13/68	Ruth B.	978	224	28,000.	Lot 70, Kensington Rd. Strat-
Dec. 9, 64	"		<i>Ollie Farmworth</i>	# 21359	Fid. Fed. S. & L. Ass'n.			00	& another part lot 10 W. earle
23704			<i>Cancelled</i>	9-29-86 #	12670 1st BK 97-778	980	480	11,200.	Part lots 10 & 11 West Earle St
Feb. 23, 65	"		<i>Donnie S. Lankley</i>		Therman E.	987	92)	10,000.	Lot 78 S. C. Hwy 418, Sunset
"	"		<i>Cancelled</i>	9-29-86 #	12670 1st BK 97-778			00	Hgts near Ft. Inn
"	"		<i>Donnie S. Lankley</i>		Tiny W.	987	92)		" " " " " "

DIRECT or MORTGAGOR Index to Real Estate Mortgages — Greenville County, S. C.

REG. U. S. PAT. OFFICE *Chas McCott* County Indexes Since 1888 An Identifying Trade Mark

Open at Proper Tab according to First Letter or Letters of Name and refer to Buff Sub-Index sheet for page reference.

COTT FAMILY NAME INDEX No. 75 © 1949
Made by The Cott Index Company, Columbus, Ohio
Sold By Walker, Evans & Cogswell Co., Charleston, S.C.

FILE NUMBER	MORTGAGORS	GIVEN NAMES	GIVEN NAMES	GIVEN NAMES	MORTGAGEES	BOOK	PAGE	Amount	BRIEF DESCRIPTION, LOCATION, ETC. (Not Warranted)
DATE OF RECORD	FAMILY NAMES	ABCDEFGHIH	IJKLMNOP	QRSTUVWXYZ					
24167 Feb. 26, 65	King	10/18/72 Elizabeth S. & Lynn A.	# 11799	<i>Cancelled</i>	<i>12.22.89</i> <i>Sat Bk 11-197</i> Cameron-Brown Co.	987	261	9,900.	S'ville & Morgan Circle, Roland Hgts Part lots 29 & 30 cor. Alice ave.
24254 Mch. 1, 65	"	<i>Cancelled</i> Dannie S. Lankersley	7-27-89	# 33002	<i>Sat Bk 114-1333</i> First Fed. S. & L. Ass'n.	987	397	12,350.	Lot 44, Penarth St. Acres
24400 Mch. 2, 65	"	9/12/68 Charles W. & Mollie S.	# 6384	<i>Cancelled</i> Ollie Farnsworth	<i>R.M.C.</i> Carolina Fed. S. & L. Assn	987	482	11,500.	Lot 8, Cole Rd. & Welcome
28774 Apr. 15, 65	"	<i>Cancelled</i>	2-16-77	<i>Cancelled</i> Dannie S. Lankersley	<i>R.M.C.</i> Baptist Foundation of S. C.,	991	534	30,000.	Lots 5 & 6, East North St., Extn.
34776 Jun. 11, 65	"	Joe M., et al	9-29-77	# 10084	<i>Cancelled</i> Dannie S. Lankersley	997	435)	18,000.	Forest Lot 89, Hathaway Circle, Stratford
"	"	Mary P., et al	9-29-77	# 10084	<i>Cancelled</i> Dannie S. Lankersley	997	435)		" " " " "
1040 Jul. 7, 65	"	<i>Cancelled</i> Dannie S. Lankersley	7-9-75	# 692	<i>Sat. Bk. 31-499</i> Home Building & Loan Assn.	1000	146)	7,694.	All lots 129, 130, 131 & part Lots 128, 144, 145, Cutton Circle, Chick Spgs. Tp.
"	"	<i>Cancelled</i> Dannie S. Lankersley	7-9-75	# 692	<i>Sat. Bk. 31-499</i> " " " "	1000	146)		" " " "
2473 Jul. 21, 65	"	<i>Cancelled</i> Dannie S. Lankersley	9-8-75	<i>Cancelled</i> Dannie S. Lankersley	# 6370 <i>Sat. Bk. 32-776</i> First Fed. S. & L. Assn.	1001	467	15,500.	Tp. Lot 94, Mimosa Dr., Eastdale, Austin
2427 Jul. 21, 65	"	10/6/67 Charles M., et al	# 10155	<i>Cancelled</i> Ollie Farnsworth	<i>R.M.C.</i> Mrs. J. H. Alewine, et al-	1001	506)	300.	Highland Tp. 4.75 acres, Gap Creek or G'ville Rd.
"	"	10/6/67 Blanche Osteen, et al	# 10155	<i>Cancelled</i> Ollie Farnsworth	<i>R.M.C.</i> " " " " "	1001	506)		" " " " "
2937 Jul. 26, 65	"	11/20/70 Dennis C., et al	# 12167	<i>Cancelled</i> Ollie Farnsworth	<i>R.M.C.</i> Citizens & Sou. Natl. Bank	Deed	Book		Real Prop. Agreement
"	"	11/20/70 Dorothy F., et al	# 12167	<i>Cancelled</i> Ollie Farnsworth	<i>R.M.C.</i> " " " " " "	779	378)		" " " " " "
5215 Aug. 16, 65	"	<i>Cancelled</i> Dannie S. Lankersley	6-1-79	# 35680	<i>Sat Bk 67-3</i> Car. Fed. S. & L. Assn.	1004	367	8,150.	also Lot 4 A Lot 4, NorthSt. (Ave.) Sec. 1, Taylors,
5661 Aug. 19, 65	"	<i>Cancelled</i> Dannie S. Lankersley	8-9-85	# 4775	<i>Sat. Bk. 90-1526</i> Cameron-Brown Co.	1004	607	8,000.	Lot 32, McDonid St., North Hills
6039 Aug. 23, 65	"	<i>Cancelled</i> Dannie S. Lankersley	2-6-85	# 23225	<i>Sat. Bk. 88-684</i> Ft. Inn Fed. S. & L. Assn.	1005	187	14,500.	view Tp. Lot 24, Garrett St., Ft. Inn, Fair-
7011 Sep. 1, 65	"	12/17/71 Delores B.	<i>Cancelled</i> Ollie Farnsworth	# 16819	<i>Sat Bk 4-323</i> Cameron-Brown Co.	1006	231	10,400.	Lot 63, Bennett St., North Hills

DIRECT or MORTGAGOR Index to Real Estate Mortgages — Greenville County, S. C.

REG. U. S. PAT. OFFICE *Chas. McCott* County Indexes Since 1888 An Identifying Trade Mark

Open at Proper Tab according to First Letter or Letters of Name and refer to Buff Sub-Index sheet for page reference.

COTT FAMILY NAME INDEX No. 75 © 1949
Made by The Cott Index Company, Columbus, Ohio
Sold By Walker, Evans & Cogswell Co., Charleston, S. C.

FILE NUMBER	MORTGAGORS	GIVEN NAMES	GIVEN NAMES	GIVEN NAMES	MORTGAGEES	BOOK	PAGE	Amount	BRIEF DESCRIPTION, LOCATION, ETC.
DATE OF RECORD	FAMILY NAMES	ABCDEFGH	IJKLMNO	PQRSTUWXYZ				(Not Warranted)	
8829	King	<i>8/16/71</i> Delbert J.	<i>Cancelled</i> Ollie Farmworth Ritt. C. #4816		<i>Sat. Bk 2-45</i> C. Douglas Wilson & Co.	1008	35	00	Lots 180 & 181, Marshall Forest
Sep. 17, 65	"	<i>4/14/70</i> Boyce V., Jr. & Martha C.	<i>Cancelled</i> Ollie Farmworth Ritt. C. #22389		S. C. First Natl. Bank of Greer,	1008	257	00	St., Greer, Chick Spgs. Tp.
9089	"	<i>3-5-86</i> #28994 Edna U. & James Leonard	<i>Cancelled</i> Ollie Farmworth Ritt. C. #8196		<i>Sat Bk 93-1302</i> C. Douglas Wilson & Co.	1011	325	00	Lot 7, cor. Westfield Ave. & Lindall Subd.
12316	"	<i>10/6/69</i> Charles H. & Lillie Mae	<i>Cancelled</i> Ollie Farmworth Ritt. C. #6/15/67		C. Douglas Wilson & Co.	1011	325	25,400.	Lot 52, Ivanhoe Circle, Rosedale
Oct. 21, 65	"	<i>Cancelled</i> Ollie Farmworth Ritt. C. #6/15/67	Katie	<i>#30738</i>	The Pelzer-Williamston Bank	1011	525	58	1 Acre, Oaklawn Tp.
Oct. 25, 65	"	<i>12/11/72</i> Barbara A. & Jerry T.	<i>Cancelled</i> Ollie Farmworth Ritt. C. #17047	<i>Cancelled</i> Ollie Farmworth Ritt. C. #17047	Ansel Alewine, Et al <i>Sat Bk 12-332</i>	1012	401	00	Spgs. Tp. Lots 4, 5 & 6, Hill Drive, Chick
13412	"	<i>Cancelled</i> Ollie Farmworth Ritt. C. #5-25-71	John F.	<i>#28295</i>	Fidelity Fed. S. & L. Assn. of Piedmont, S.C.	1012	489	16,000.	Lot 19, lilac St.
Nov. 1, 65	"	<i>Cancelled</i> Ollie Farmworth Ritt. C. #11/16/71	Margaret C.	<i>#13938</i>	Southern Bank & Trust Co., Piedmont, S.C.	1014	5	16	5.90 acres, Oaklawn Tp.
Nov. 16, 65	"	<i>Cancelled</i> Ollie Farmworth Ritt. C. #11/16/71	Margaret C. & William J.	<i>Sat. Bk 3-554</i>	Sou. Bank & Trust Co. of Piedmont, S. C.	1015	533	88	mont Mfg. co. Village
16812	"	Clarence E. & Ree			Sou. Bank & Trust Co. of Piedmont, S. C.	1016	453	64	Lot 38, Orr Hill St., Sec. 3, Pied- R. R R/w
Dec. 6, 65	"	<i>3/18/71</i> Edwin C.	<i>Cancelled</i> Ollie Farmworth Ritt. C. #21727		Sou. Bank & Trust Co. of S.C.Tr.	1016	453	344.	3.32 acres, cor. Public Rd. & Southern tp.
Dec. 13, 65	"	<i>10/9/67</i> Eugene	<i>Cancelled</i> Ollie Farmworth Ritt. C. #10364		Peoples Natl. Bank of G'ville,	1017	431	00	235.55 acres, S. C. Hwy 11, Cleveland
18455	"	<i>Cancelled</i> Ollie Farmworth Ritt. C. #10-26-77		<i>#12927</i>	Farmers Bank of Simpsonville	1018	403	00	7.1 acres, Austin Tp.
Dec. 21, 65	"	<i>10-26-77</i> Eugene		<i>Sat Bk 52-432</i>	William J. Henson	1019	375	00	49.63 acres, Wingo Rd., Highland Tp.
Jan. 4, 66	"	<i>1-3-96</i> Clifford E. & Merrell C.	<i>Cancelled</i> Ollie Farmworth Ritt. C. #346		<i>Sat Bk 165-1922</i> Cameron-Brown Co.	1019	561	3,000.	Lot 91, Dupont Dr., Isaqueena Park
Jan. 12, 66	"	Gary E., et al				1019	561	00	Hwy Home Sites
20496	"	<i>6/1/70</i> Cheryl J., et al	<i>Cancelled</i> Ollie Farmworth Ritt. C. #26327		W. R. Mauldin	1026	121	8,200.	Lot 102, Broad Vista Blvd., Super
Jan. 17, 66	"	<i>Cancelled</i> Ollie Farmworth Ritt. C. #7-21-66		<i>#2308</i>		1026	121	88	Lot 102, Broad Vista Blvd., Super
20888	"	<i>Cancelled</i> Ollie Farmworth Ritt. C. #7-21-66		<i>#2308</i>		1026	121	2,841.	Lot 102, Broad Vista Blvd., Super
Jan. 17, 66	"	<i>Cancelled</i> Ollie Farmworth Ritt. C. #7-21-66		<i>#2308</i>		1026	121	00	Est.
27527	"	<i>Cancelled</i> Ollie Farmworth Ritt. C. #7-21-66		<i>#2308</i>		1026	121	00	Est.
Mar. 25, 66	"	<i>Cancelled</i> Ollie Farmworth Ritt. C. #7-21-66		<i>#2308</i>		1026	121	00	Est.
"	"	<i>Cancelled</i> Ollie Farmworth Ritt. C. #7-21-66		<i>#2308</i>		1026	121	00	Est.
28294	"	<i>Cancelled</i> Ollie Farmworth Ritt. C. #7-21-66		<i>#2308</i>		1026	121	00	Est.
Apr. 1, 66	"	<i>Cancelled</i> Ollie Farmworth Ritt. C. #7-21-66		<i>#2308</i>		1026	121	00	Est.
28633	"	<i>Cancelled</i> Ollie Farmworth Ritt. C. #7-21-66		<i>#2308</i>		1026	121	00	Est.
Apr. 5, 66	"	<i>Cancelled</i> Ollie Farmworth Ritt. C. #7-21-66		<i>#2308</i>		1026	121	00	Est.

DIRECT or MORTGAGOR Index to Real Estate Mortgages — Greenville County, S. C.

REG. U. S. PAT. OFFICE *Chas. McCott* County Indexes Since 1888 An Identifying Trade Mark

Open at Proper Tab according to First Letter or Letters of Name and refer to Buff Sub-Index sheet for page reference.

COTT FAMILY NAME INDEX No. 75 © 1949 Made by The COTT Index Company, Columbus, Ohio Sold by Walker, Evans & Cogswell Co., Charleston, S. C. ()

FILE NUMBER	MORTGAGORS	GIVEN NAMES	GIVEN NAMES	GIVEN NAMES	MORTGAGEES	BOOK	PAGE	Amount	BRIEF DESCRIPTION, LOCATION, ETC.
DATE OF RECORD	FAMILY NAMES	ABCDEFGHIJ	IJKLMNOP	QRSTUVWXYZ					(Not Warranted)
29796		8-2-76	Cancelled	#3146	Set Bk 40-486			00	
Apr. 15, 66	King	Alfred	<i>Donnie S. Inkerley</i>		Trav. Rest Fed. S. & L. Assn.	1028	289	3,100.	Trav. Rest Lts. 49, 50 & 51, Second St.,
29805			Cancelled	#1889	Set Bk 50-838			00	
Apr. 15, 66	"	B. R. &	Jane		Fidelity Fed. S. & L. Assn.	1028	311	16,000.	Lot 10, Merritt Court
30635			Cancelled	#20781				00	
Apr. 25, 66	"	Clara T	<i>Ollie Farnsworth</i>	2-28-67	Car. Natl. Mtg. Inv. Co., Inc.	1029	189	8,700.	Lot 12, Kitka Ave., Parkview
31843			Cancelled	3-13-69				00	
May 6, 66	"		<i>Ruth S.</i>		Sou. Bank & Trust Co.	1030	309	1800.	1 acre, S. C. Hwy. 418, Fairview Tp.
34995			Cancelled					80	
Jun. 9, 66	"	B. R. &	Jane		Joe E. Hawkins	1033	204	1,902.	Lot 10, Merritt Court
2028			Cancelled	Set Bk. 102-	1403 Inc. Co. a Florida Corp.			00	Sec. 2, Gower Est.
July 18, 1966	"		<i>Donnie S. Inkerley</i>	#56218	Walter S.	1035	629	20,250	Lot 426, Pimlico Rd., Ave.
3907			Cancelled	3-27-85	28464			00	
Aug. 8, 1966	"		<i>Donnie S. Inkerley</i>	Merrill J.	Fidelity Fed. S. & L.	1037	500	10,000	Lot 8, Blk. 4, West Prentiss
4304			Cancelled	1-29-87	#31174			00	
" 12, 1966	"	Wayne	Earle		First Fed. S. & L. Assn.	1038	112	24,250	17.83 Acres, less part, Conestee-Mauldin Rd.
	"		Cancelled	1-29-87	#31174			00	Austin Tp.
" " "	"		Cancelled	4-24-84	#33133			00	
15457	"		<i>Donnie S. Inkerley</i>	Marions (Bud) et al	Jt. Inv. Fed. S. & L. Assn.	1047	85	12,000	2.10 Acres cor. King Rd. & Howard Street
Dec. 23, 1966	"		Cancelled	4-24-84	#33133			00	
" " "	"		<i>Donnie S. Inkerley</i>	Marcy J., et al		1047	85	00	
20061			Cancelled		3-9-90 #109488			00	
Feb. 20, 1967		David	<i>Donnie S. Inkerley</i>	Boyana	First Fed. S. & L. Assn.	1050	438	19,350	Sheffield Forest, Sec. 3 Lot 45, Confederate Circle Biltmore.
20538		King	Bridgeman		9/10/69 #6049			00	
" 24-1967	"		Cancelled	Marion L. (Marion)	Peoples Natl. Bank	1051	10	4,971.	Lot 12, Bent Twig Dr. -
21386	Kings		Cancelled	Development Corp.	atok express, etc.			00	
Mar. 7, 1967	"		Cancelled		Harry R. Stephenson, Jr.	1051	437	24,000	Part Lot 17 Cor. North Clementburg St. & Crescent Ridge Ave.
" " "	"		Cancelled			1051	437	00	
21387	"		Cancelled		J. Marshall Farmers, et al	1051	440	21,000	Part Lot 19 Cor. North Clementburg St. & Crescent Ridge St.
" 7, 1967	"		Cancelled			1051	440	00	

DIRECT or MORTGAGOR Index to Real Estate Mortgages — Greenville County, S. C.

() REG. U. S. PAT OFFICE *Chester McCott* County Indexes Since 1888 An Identifying Trade Mark

Open at Proper Tab according to First Letter or Letters of Name and refer to Buff Sub-Index sheet for page reference.

COTT FAMILY NAME INDEX No. 75 © 1949
Made by The Cott Index Company, Columbus, Ohio.
Sold By Walker, Evans & Cogswell Co., Charleston, S. C.

FILE NUMBER	MORTGAGORS FAMILY NAMES	GIVEN NAMES ABCDEFGHIJ	GIVEN NAMES JKLMNO	GIVEN NAMES PQRSTUVWXYZ	MORTGAGEES	BOOK	PAGE	Amount	BRIEF DESCRIPTION, LOCATION ETC. (Not Warranted)
22085 Mar 15, 1967	King	Cancelled Donnie S. Lankersley	11-9-88	# 23058	1st BK 11-14			00	Northwood.
24098 Apr 6, 1967		Cancelled Donnie S. Lankersley	8-22-79	vt. et al	# 6262 2nd BK 68-20	1053	247	19,000	Lot 64, Woodbine Rd. + Poinsettia, Sec. 1.
27013 May 8, 1967	"	Cancelled Donnie S. Lankersley	8-23-78	# 5883	Virginia Fidelity Fed. S. + L. Assn. 1st BK 09-294	1054	225	11,000	Part Lot 3, Poinsettia Tr.
"	"	Cancelled Donnie S. Lankersley	9-23-79	# 5883	C. Douglas Wilson + Co. 1st BK 60-294	1056	665	15,600	Lot 37, West Georgia Heights, near Sville
27926 " 17-1967	"	Cancelled Donnie S. Lankersley	9-19-88	# 14133	8th BK 110-343 Invest. Co. Inc.	1056	665		" " "
"	"	Cancelled Donnie S. Lankersley	9-19-88	# 14133	8th BK 110-343	1057	609	15,000	Carolina Natl. Mtg.
"	"	Cancelled Donnie S. Lankersley	6-22-76	# 33407	5th BK 39-493	1057	609	00	Lot 24, Staunton Court, near City
"	"	Cancelled Donnie S. Lankersley	1-3-89	# 29	8th BK 111-1432	1058	23	15,000	Lot 26, Staunton Court.
"	"	Cancelled Donnie S. Lankersley	12-12-97	# 89024	C. Douglas Wilson + Co. 1st BK 185-1649	1058	277	14,750	University Hqts. City Lot 46, Blk. C.
"	"	Cancelled Cecil J. et al	12-12-97	# 89024	Sou. Bank + Trust Co. 1st BK 185-1649	1058	321	946	Lots 82, 83 + Part Lots 84 + 85, also Lots 79, 80 + 81 J. D. Bennett Subd Oaklawn Tr.
"	"	Cancelled Guynell S. et al	12-12-97	# 89024	" " "	1058	321		" " "
"	"	Cancelled Ollie Furmough	"	"	" " "	1058	321		" " "
"	"	Cancelled Ollie Furmough	4-16-71	# 27252	" " "			00	" " "
"	"	Cancelled Dary E.	7-24-91	# 37528	8th BK 125-1202	1060	514	5,000	23.74 acres, S. L. ... Cedar Vale
"	"	Cancelled Ann ...	2/6/68	# 20729	First Fed. S. + L. Assn	1062	176	17,000	Lot 53, Stradley Terrace.
"	Kings	Cancelled Development Corp.	2/6/68	# 20729	Frank Halter, et al	1062	267	80,000	Part Lot 19, North Pleasantburg Tr. + Present Ridge St.
"		Cancelled Donnie S. Lankersley	2-12-74	# 20084	Clayton Richard + Laurens Fed. S. + L. Assn	1062	267	00	Oaklawn Tr.
"	King	Cancelled Donnie S. Lankersley	2-12-74	# 20084	Richard + Laurens Fed. S. + L. Assn	1070	459	11,300	1.14 Acres, U. S. Hwy. 25,

DIRECT or MORTGAGOR Index to Real Estate Mortgages - Greenville County, S. C.

To locate names, open at SURNAME INITIAL TAB and refer to Buff Sub-Index sheet for page reference.

KEYS PRINTING CO.

FILE NUMBER DATE OF RECORD	MORTGAGORS FAMILY NAMES	GIVEN NAMES ABCDEFGH	GIVEN NAMES IJKLMNO	GIVEN NAMES PQRSTUVWXYZ	MORTGAGEES	BOOK	PAGE	AMOUNT	BRIEF DESCRIPTION, LOCATION, ETC. (NOT WARRANTED)
9556 Sep 29, 1967	King		CANCELLED Tutz #97805	D-14-05	Sat BK 321-1260 Invest. Co., Inc			00	
"	"		REGISTER OF DEEDS Tutz #97805	10-14-05	Carolina Natl. Mtg. Co.	1070	589	15,800	Lot 117, Alice Farr Dr., Western Hills
"	"		REGISTER OF DEEDS Tutz #97805		" " "	1070	589		
9620 Oct. 2, 1967	"		Cancelled Ollie Farmworth R.M.C. 9/5/69	Leonard O. #5705	REDEVELOPMENT & REFINANCE PROPERTY CORPORATION	1072	329		Notice of Lien, P16.1-1-387
1105 " 13, 1967	"		Cancelled Donnie S. Lankley R.M.C.	4-5-77 #26580	Sat BK 46-519				
"	"		Cancelled Donnie S. Lankley R.M.C.	4-5-77 #26580	Sat BK 46-519				
11837 " 24, 1967	"		Cancelled Ollie Farmworth R.M.C.	5-15-70	George W. Webb	1074	325	2,500	1.15 Acre, Austin Tp.
11841 " 24, 1967	"		Cancelled Ollie Farmworth R.M.C.	#24946	George W. Webb	1074	327	549	34 Acres Oaklawn Tp.
16001 " 11, 1967	"		Cancelled Ollie Farmworth R.M.C.	9/8/69	Sou. Bank & Trust Co. #5858	1076	57	4000	Lot 15, Eastview Tr.
13755 " 10, 1967	"		Cancelled Donnie S. Lankley R.M.C.	6-12-79 #36977	Greer Fed. S. & L. Assn.	1076	219	11,200	Tracts, Highland Tp.
13468 " 13-1967	"		Cancelled Ollie Farmworth R.M.C.	10-5-70	Greer Fed. S. & L. Assn. #8161	1076		1000	Lot 15, To Home Tr.
14051 " 26, 1967	"		Cancelled Ollie Farmworth R.M.C.	#7956	Beneficial Finance Co.	1077	345	3590	Lot Fox Hill Rd.
14886 " 24-1967	"		Cancelled Donnie S. Lankley R.M.C.	12-8-78 #17613	Beneficial Finance Co.	1077	345	3590	Woodside Mill Village
15141 " 27, 1967	"		Cancelled Donnie S. Lankley R.M.C.	5-12-93	Fidelity Fed. S. & L. Assn.	1077	438	3,000	Lot 69, Second St. Sec. 1
15984 Dec. 6, 1967	"		Cancelled Donnie S. Lankley R.M.C.	1-22-76	Fidelity Fed. S. & L. Assn. #29711	1077	438	3,000	Lot 69, Second St. Sec. 1
20671 Feb. 5, 1968	King		Cancelled Donnie S. Lankley R.M.C.	9-21-92 #58724	Sat. BK 35-808	1085	387	29,000	Rock Creek Dr. Ext.
23001 Mar. 1, 1968	King		Cancelled Donnie S. Lankley R.M.C.	9-21-92 #58724	Fidelity Fed. S. & L.	1085	387	29,000	Lots 10, 11 + 1/2 Lot 12

DIRECT or MORTGAGOR Index to Real Estate Mortgages — Greenville County, S. C.

To locate names, open at SURNAME INITIAL TAB and refer to Buff Sub-Index sheet for page reference.

FILE NUMBER DATE OF RECORD	MORTGAGORS FAMILY NAMES	GIVEN NAMES ABCDEFGH	GIVEN NAMES IJKLMNO	GIVEN NAMES PQRSTUVWXYZ	MORTGAGEES	BOOK	PAGE	AMOUNT	BRIEF DESCRIPTION, LOCATION, ETC. (NOT WARRANTED)
24899 Mch. 25, 1968 25520	King	Cancelled Ollie Farmwouth R.M.C. 12/13/68	#14389	J. William	First Fed. S. & L. Assn. Sat. Bk 39-134	1087	405	4,000	Part Lot 64, Louise Ave. Circle, White Oaks Subd.
Apr. 1, 1968 26114	"	Donnie S. Tankersley R.M.C. 2-29-76	#34126	John Lee James, Jr. Cancelled	Cameron-Brown Co. Const. Co.	1088	157	13,500	Lot 87, Vanderbilt
" 8, 1968 27506	"	Doris J. Miller Cancelled	#15079	Donnie S. Tankersley R.M.C. 11-15-77	All Homework Imp. & Const. Co. Sat. Bk 53-33	1089	108	3,840	Lot 10, Kenmore Dr.
" 23, 1968 28036	"	Bleas Cancelled	#52688	Donnie S. Tankersley R.M.C. 5-26-88	Federal Land Bank Sat. Bk 52896 & Bl. 108-595	1040	351	2,700	30.10 acres, Grove Sp. Bridge Rd.
" 29, 1968 28129	"	Donnie S. Tankersley R.M.C. 6/2/71	#29053	William	Palmetto S. & L. Assn.	1091	141	12,000	7 acres, Harrison Oaklawn Sp.
" 29, 1968 29078	"	Cancelled Ollie Farmwouth R.M.C. 4-4-75	#23016	John Frank Cancelled	Gunice W. Baswell	1091	125	3,100	5.4 acres, Georgia Rd.
" 10, 1968 29112	"	Donnie S. Tankersley R.M.C. 4-7-75	#23016	Ollie Farmwouth R.M.C. 11/1/71	"	"	"	"	"
" 10, 1968 29113	"	Cancelled Donnie S. Tankersley R.M.C. 9-19-88	#14134	Danny R. et al Cancelled	"	"	"	"	"
" 10, 1968 29114	"	Donnie S. Tankersley R.M.C. 9-19-88	#14134	Natharine et al Cancelled	"	"	"	"	"
" 10, 1968 29115	"	Cancelled Ollie Farmwouth R.M.C. 5/22/69	#27928	Alph Cancelled	W. D. Bailey & Sons	1090	115	4,000	15.25 acres, Virginia Sp.
" 10, 1968 29116	"	Cancelled Ollie Farmwouth R.M.C. 10/6/69	#8196	John Cancelled	Town of Little	1091	507	1,000	Right of Way
" 10, 1968 29117	"	Cancelled Donnie S. Tankersley R.M.C. 1-8-74	#17221	Cancelled Ollie Farmwouth R.M.C. 10-5-70	"	"	"	"	"
" 10, 1968 29118	"	Cancelled Donnie S. Tankersley R.M.C. 6-19-2007	#8095	Cancelled Ollie Farmwouth R.M.C.	"	"	"	"	"
" 10, 1968 29119	"	Cancelled Ollie Farmwouth R.M.C.	#54149	Cancelled Ollie Farmwouth R.M.C.	"	"	"	"	"

REGISTER OF DEEDS

DIRECT or MORTGAGOR Index to Real Estate Mortgages — Greenville County, S. C.

REG. U. S. PAT. OFFICE *Chas. McCott* County Indexes Since 1888 An Identifying Trade Mark

Open at Proper Tab according to First Letter or Letters of Name and refer to Buff Sub-Index sheet for page reference.

COTT FAMILY NAME INDEX No. 75 © 1948
Made by The Cott Index Company, Columbus, Ohio
Sold By Walker, Evans & Cogswell Co., Charleston, S.C.

FILE NUMBER	MORTGAGORS	GIVEN NAMES	GIVEN NAMES	GIVEN NAMES	MORTGAGEES	BOOK	PAGE	Amount	BRIEF DESCRIPTION, LOCATION, ETC. (Not Warranted)
DATE OF RECORD	FAMILY NAMES	ABCDEFGH	IJKLMNO	PQRSTUVWXYZ					
8796			Cancelled	11-14-97	Sat BK 184-1808			50	
9-12-1965			Cancelled	# 81801					
" "		etal	Cancelled	11-14-97	Sat BK 184-1808				
" "			Cancelled	# 81801	" "				
18396			Cancelled	6-23-89 # 27341	Sat. BK. 114-383			30	
29-1965			Cancelled	4-5-77 # 26580	Sat BK 46-520			10,550	
13484			Cancelled	4-5-77 # 26580	Sat BK 46-520			50	
16918			Cancelled	12-22-83 # 19865	Sat BK 83-1068			2,878	
Jan. 17, 1967			Cancelled	9-19-88 # 114135	Sat BK 110-345			11,750	
" "			Cancelled	9-19-88 # 114135	Sat BK 110-345			11,750	
" "			Cancelled	11/1/71 # 12496	Sat Bk 3 pg 338			10	
" "			Cancelled	# 8095				508	
18179			Cancelled	5-10-88	Sat BK 108-62			11,950	
31-1969			Cancelled	5-10-88	Sat BK 108-62			11,950	
18983			Cancelled	10-1-75	Sat BK 33-424			50	
Feb. 11, 1961			Cancelled	3/1/72	Sat BK 5-595			1,600	
19697			Cancelled	# 23320				3,125	
191969			Cancelled	# 25918					

DIRECT or MORTGAGOR Index to Real Estate Mortgages — Greenville County, S. C.

REG. U. S. PAT. OFFICE *Chas. McCott* County Indexes Since 1888 An Identifying Trade Mark

 Open at Proper Tab according to First Letter or Letters of Name and refer to Buff Sub-Index sheet for page reference.

COTT FAMILY NAME INDEX No. 75 © 1949
Made by The Cott Index Company, Columbus, Ohio
Sold By Walker, Evans & Cogswell Co., Charleston, S.C.

FILE NUMBER	MORTGAGORS	GIVEN NAMES	GIVEN NAMES	GIVEN NAMES	MORTGAGEES	BOOK	PAGE	Amount	BRIEF DESCRIPTION, LOCATION, ETC. (Not Warranted)
DATE OF RECORD	FAMILY NAMES	ABCDEFGH	IJKLMNO	PQRSTUVWXYZ					
21501			6-20-71	Cancelled # 35252	Sat BK 48-683				
22225				Donnie S. Tankersley					
" 20, 1969			Cancelled	11-5-73 # 12344	Sat. Bk. 19-678				
24712				Donnie S. Tankersley					
42, 1, 1961	Cancelled Ollie Farnsworth		9/10/69	# 6050					
24609			Cancelled	12-8-78 # 17613	Sat BK 63-115				
" 16, 1967	"		Donnie S. Tankersley			1125	107	3,934	Sat Top Hill Ave.
25015			Cancelled	8-30-79 # 7374	Sat BK 68-264				
" 12, 1967	"		Donnie S. Tankersley			1125	271	50,000	Lot 155, North Hill
" "	"		"	"	"	1125	271		
25410	"			Lien Released Ollie Farnsworth					
" 12, 1967	"		3-9-70	R.M.C. # 19554					
26786	"		7-25-75	DONNIE S. TANKERSLEY					
May 2, 1967			Cancelled	R.M.C. # 2236		1125	205	7,100	Sat # 8, North Hill
27153			Cancelled	1-19-78 # 21552	Sat BK 54-590				
" 13, 1969	"		Donnie S. Tankersley			1125	453	15,450	Lot 45, North Hill
28351				Cancelled					
" 27, 1967	"			Donnie S. Tankersley		1126	621	4,000	Sat Hill
29111	"			Lien Released					
29797	"			Donnie S. Tankersley		1127	211	1,100	Sat Hill
" 12, 1967	"		Cancelled	3/8/73 # 25272	Sat BK 14-466				
31041			Donnie S. Tankersley			1128	257	2,000	Sat Hill
" 26, 1967	"		Cancelled	8-19-74 # 4739	Sat. Bk. 25-333				
357				Donnie S. Tankersley		1127	605	2,150	Sat Hill
July 7, 1969	"		Lucille B.		Sears Roebuck, Inc.				3 Brooks Rd. Mauldin
7718	"								
" 22, 1967	"					1122	47	2,000	Richmond Hills
3331			Cancelled	# 9227					
Aug. 8, 1969			Ollie Farnsworth	10-17-69	William F. First Fed. Savings & Loan	1133	519	16,200	Lot 2, Sec. 5, Konarock Circle

DIRECT or MORTGAGOR Index to Real Estate Mortgages — Greenville County, S. C.

REG. U. S. PAT. OFFICE *Chas McCott* County Indexes Since 1888 An Identifying Trade Mark

Open at Proper Tab according to First Letter or Letters of Name and refer to Buff Sub-Index sheet for page reference.

COTT FAMILY NAME INDEX No. 75 © 1949
Made by The Cott Index Company, Columbus, Ohio
Sold By Walker, Evans & Cogswell Co., Charleston, S.C.

FILE NUMBER	DATE OF RECORD	MORTGAGORS FAMILY NAMES	GIVEN NAMES ABCDEFGHIJ	GIVEN NAMES KLMNOP	GIVEN NAMES QRSTUVWXYZ	MORTGAGEES	BOOK	PAGE	Amount	BRIEF DESCRIPTION, LOCATION, ETC. (Not Warranted)
5020	Aug. 28, 1969	King	Cancelled Dannie S. Lankley	10-28-74 # 10870	Dot BK # 26-660	E. P. Johnson	1135	319	00	"Orchest Pt." near City
5590	Sep. 4, 1969	"	Cancelled Dannie S. Lankley	5-4-77 # 29785	Dot BK 47-374	William F. First Fed. S. & L. Assn. Inc.	1136	1	16,500	Lot 11, James Drive, Richmond Hills
10112	Oct. 29, 1969	"	Cancelled Dannie S. Lankley	4-5-77 # 26580	Dot BK 46-521	Domestic Loans of Billie	1140	570	2016	Lot 3, Sec. 5, Kennard Circle
11589	Nov. 17, 1969	"	Cancelled Dannie S. Lankley	4-5-77 # 26580	Dot BK 46-521	Nancy L. et al	1140	570	00	Lot, North Acres Drive
11589	" 17, 1969	"	Cancelled Dannie S. Lankley	2-3-94 # 8710	Dot BK 149-1203	William F. First Fed. S. & L. Assn.	1142	151	17,600	Paris Mt. Sp. Lot 36, Sec. 1, Fenwick Lane
15792	Jan. 14, 1970	"	Cancelled Dannie S. Lankley	10-4-85 # 11814	Dot BK 91-1111	" " " "	1142	157	16,000	Richmond Hills - Lot 44, Sec. 5, Kennard Circle
21748	Apr. 6, 1970	"	E. L. & Lillian R.	12/21/70 # 14580	Cancelled Ollie Farmworth	S. C. Natl. Bank of	882	553	00	Beale Property Measurement
	" 6, 1970	"	Boyce V. Jr. & Martha	12/21/70 # 14580	Cancelled Ollie Farmworth	Peoples Nat'l. Bank	1151	627	5100	Lindall St. near Chick Spgs. Tp. Lot 7 Co. Westfield Ave (maude St.) + also alley R/W
22511	Apr. 15, 1970	"	Cancelled Dannie S. Lankley	3-29-85 # 28915	Dot BK 88-1976	" " " "	1151	627	00	" " " "
22681	" 17, 1970	"	Cancelled Dannie S. Lankley	3-8-74 # 22326	Dot BK 21-175	Billie	1152	451	14,100	Lot 10, ...
25097	May 18, 1970	"	Cancelled Dannie S. Lankley	4-29-86 # 35494	Dot BK 94-932	Capitol Credit Plan of	1153	21	3024	Lot 12 Kenmore Terrace
25270	May 17, 1970	"	Cancelled Dannie S. Lankley	2-17-76 # 20806	Dot BK 36-409	Universal ...	1152	343	7440	Brandon Plant
27133	June 10, 1970	"	Cancelled Dannie S. Lankley	7-1-87 # 114	Dot BK 102-193	" " " "	1152	448	11,500	Lot 450 Sec. 2 Row St. Grand View Hydr. ...
229	July 2, 1970	"	Cancelled Dannie S. Lankley	2-13-85 # 23866	Dot BK 88-825	Ralph Ligon	1157	475	20,000	1.93 Acres, near Ft. Ann
353	" 6, 1970	"	Cancelled Ollie Farmworth	218172 # 21366	Dot BK 5-329	Fidelity Fed S & L Assn.	1159	459	57,000	Lot 36, Fontaine Rd. Sec. 2 Edgimont, Billie Tp.
		"	Brenda Elaine & Robert			Ralph E. Moore, et al	1159	619	8,500	Part Lot 21, Piedmont Ave

DIRECT or MORTGAGOR Index to Real Estate Mortgages — Greenville County, S. C.

REG. U. S. PAT. OFFICE *McCott* County Indexes Since 1888 An Identifying Trade Mark

Open at Proper Tab according to First Letter or Letters of Name and refer to Buff Sub-Index sheet for page reference.

COTT FAMILY NAME INDEX No. 75 © 1949 Made by The Cott Index Company, Columbus, Ohio Sold By Walker, Evans & Cogswell Co., Charleston, S.C.

FILE NUMBER DATE OF RECORD	MORTGAGORS FAMILY NAMES	GIVEN NAMES ABCDEFGHIJ	GIVEN NAMES JKLMNO	GIVEN NAMES PQRSTUVWXYZ	MORTGAGEES	BOOK	PAGE	Amount	BRIEF DESCRIPTION, LOCATION, ETC. (Not Warranted)
2845 Aug. 4, 1970	King	6/2/72 Austin L. etal	#33068	Cancelled Ollie Furmworth Rim. C.	Sat BK 7-622 W. T. Jones	1162	315	6,600. ⁰⁰	21.2 Acres, Austin Tp.
3747 Aug 14, 1970	"	12/10/71 Elizabeth T. etal		Cancelled Ollie Furmworth Rim. C.	Sat Bk 4-203 Talmor Cordell	1162	315	1,968. ⁷⁹	Court. Lot 21, Riggs St Staunton
8823 Oct. 13, 1970	"	Bob E.	#16119	Cancelled Donnie S. Tankersley RMC	3-29-74 #24292 Sat Bk 22-20- Motor Contract Co	1163	355	5,280. ⁰⁰	Cedar Lane Gardens Parish Tp. Lot 56, Orchid Drive
9504 " 20, 1970	"	Cancelled Donnie S. Tankersley RMC	4-5-77 #26580	Sat BK 46-522	Domestic Loans of Greenville	1169	279	2016. ⁰⁰	Lot North Acee Dr.
1013 " 22-1970	"	Cancelled Donnie S. Tankersley RMC	4-5-77 #26580	Sat BK 46-522	Jack L etal	1170	102	2000. ⁰⁰	Lot North Acee Dr.
10458 Oct 30, 1970	"	Cancelled Donnie S. Tankersley RMC	3-27/75	Cancelled #22193	Nancy etal	1170	102	16,250. ⁰⁰	Lot 174 + 175, Kingsport
"	"	Cancelled Donnie S. Tankersley RMC	4-24-91	#79112 Sat. Bk. 136-1307	Linda	1171	187	23,000. ⁰⁰	Lot 155, W. Belvidere Rd. South Forest Est.
11066 Nov. 6, 1970	"	Cancelled Donnie S. Tankersley RMC	11-19-73 #13482	Sat. Bk. 20-48	Charles M. & Kathleen	1171	651	23,000. ⁰⁰	to Lakewood near Mauldin Lot 34, Balcome Blvd. add, 70-10157
12823 Dec. 1, 1970	"	Cancelled Donnie S. Tankersley RMC	8/29/73	#6158	Rendall Douglas	✓	✓	8,000. ⁰⁰	fixtures - 10 Fraintuck Rd. Lot 7, Cor. Westfield Ave. & Mande, 70-10524 Blvd.
13180 " 4, 1970	"	Cancelled Donnie S. Tankersley RMC	10-20-75	Cancelled	Boyce W. & Martha	1174	441	8,000. ⁰⁰	fixtures - 2601 Wade Hampton
13579 " 9, 1970	"	Cancelled Donnie S. Tankersley RMC	5/18/72	Cancelled	Cheryl J. etal	✓	✓	5,500. ⁰⁰	
"	"	Cancelled Donnie S. Tankersley RMC	"	Cancelled	Gary E. etal	1175	48	5,500. ⁰⁰	
"	"	Cancelled Donnie S. Tankersley RMC	#31434	Cancelled	Lane E.	1175	48	5,500. ⁰⁰	
"	"	Cancelled Donnie S. Tankersley RMC	"	Cancelled	"	1175	48	5,500. ⁰⁰	

DIRECT or MORTGAGOR Index to Real Estate Mortgages — Greenville County, S. C.

To locate names, open at SURNAME INITIAL TAB and refer to Buff Sub-Index sheet for page reference.

KEYS PRINTING COMPANY, GREENVILLE, S. C.

FILE NUMBER DATE OF RECORD	MORTGAGORS FAMILY NAMES	GIVEN NAMES ABCDEFGHIJ	GIVEN NAMES JKLMNO	GIVEN NAMES PQRSTUVWXYZ	MORTGAGEES	BOOK	PAGE	AMOUNT	BRIEF DESCRIPTION, LOCATION, ETC. (NOT WARRANTED)	
31753 June 28, 1911	King	et al Austin D. # 114/72		Cancelled Ollie Farnsworth R.M.C.	Blue Ridge P.C.A.	1196	607	3,226	32 Austin Tp. 21.2 acres, Satterfield Rd.	
"	"	et al Elizabeth J. # 34147		Cancelled Ollie Farnsworth R.M.C.	Sat Bk 18-123	1196	607		" " "	
1322 July 14, 1911	"	11-22-74 # 12102	Linda D.	Cancelled Donnie S. Tankersley R.M.C.	et al Linda D. et al	1128	544	14,222	Rt. Lots 19, 20, 21, 22, 23, 24, 25, 26, 27, 28, 29, 30, 31, 32, 33, 34, 35, 36, 37, 38, 39, 40, 41, 42, 43, 44, 45, 46, 47, 48, 49, 50, 51, 52, 53, 54, 55, 56, 57, 58, 59, 60, 61, 62, 63, 64, 65, 66, 67, 68, 69, 70, 71, 72, 73, 74, 75, 76, 77, 78, 79, 80, 81, 82, 83, 84, 85, 86, 87, 88, 89, 90, 91, 92, 93, 94, 95, 96, 97, 98, 99, 100	
3327 Aug. 2, 1911	King	Cancelled J. H. H. H. REGISTER OF DEEDS 8-11-98	et al Larry W. J.	et al 8-11-98 12-15-98	# 66926 # 105738 # 66926 # 105738	Sat Bk 195-1951 Sat Bk 201-1223 Sat Bk 195-1951 Sat Bk 201-1223	1201	31	30,800	00 Lower lots, city. Lot 31, sec. F, Rameron Ave.
3522 Aug. 2, 1911	"	Cancelled J. H. H. H. REGISTER OF DEEDS 8-11-98	et al Nella C.	et al 2-17-76	# 20806	Sat Bk 36-410	1201	10	8,000	00 Grand View Hgts., Bates Tp. Lot 30, Grand View Cir.
3488 Aug. 2, 1911	"	Cancelled J. H. H. H. REGISTER OF DEEDS 8-11-98	et al Jung R. J.	et al 7-26-74	# 2479	Sat Bk 40-358	1201	122	23,000	20 Whitcomb Way, West Side Part lots 110+111 sec. III
4108 Aug. 9, 1911	"	Cancelled J. H. H. H. REGISTER OF DEEDS 8-11-98	et al Ellis C.	et al 10-7-80	# 10908	Sat Bk 72-103	1202	1	14,780	00 Place, Oaklawn Tp. Lot 3 = 3.87 acres less .97 acres Augusta Rd, also tract 4 = 26.1 acres County rd + Augusta Rd, Ware,
4133 Aug. 13, 1911	"	Cancelled J. H. H. H. REGISTER OF DEEDS 8-11-98	et al Emily W. J.	et al 4-15-96	# 23538	Sat Bk 168-624	1202	1	35,000	00 Kingsgate Add. Lot 2, Dormington Dr.
6114 Aug. 27, 1911	"	Cancelled J. H. H. H. REGISTER OF DEEDS 8-11-98	et al Linda D.	et al			1204	341		book 1101 pg. 463 Assignment for Mtg. see R.E.M. b. k. 1117. pg. 131.
7156 Sept. 1, 1911	"	Cancelled J. H. H. H. REGISTER OF DEEDS 8-11-98	et al	et al			1220	21		
"	"	Cancelled J. H. H. H. REGISTER OF DEEDS 8-11-98	et al	et al			1220	21		

MICROFILMED

DIRECT or MORTGAGOR Index to Real Estate Mortgages -- Greenville County, S. C.

Open at Proper Tab according to First Letter or Letters of Name and refer to Buff Sub-Index sheet for page reference.

KEYS PRINTING CO.

98
()

FILE NUMBER DATE OF RECORD	MORTGAGORS FAMILY NAMES	GIVEN NAMES ABCDEFGH	GIVEN NAMES IJKLMNO	GIVEN NAMES PQRSTUWXYZ	MORTGAGEES	BOOK	PAGE	AMOUNT No. of Acres	BRIEF DESCRIPTION, LOCATION, ETC. (NOT WARRANTED)
8954 Sept. 27, 1911	King	Cancelled Donnie S. Tankersley RMC	4-5-77 # 26580	Sat BK 46-523				.10	
"	"	Cancelled Donnie S. Tankersley RMC	4-5-77 # 26580	Sat BK 46-523					
9836 Oct. 5, 1911	"	Cancelled Doris G. + J. Milton Donnie S. Tankersley RMC	9-17-79 # 9226	Sat BK 68-638	Capital Credit Co. Spartanburg	1208	659	00	3,024 Lot 12, Kenmore Terrace.
13140 Nov. 8, 1911	"	Cancelled Donnie S. Tankersley RMC	7-27-89 # 4717	Sat. Bk. 109-524				00	Grove Sp.
15416 Dec. 6, 1911	"	Cancelled Donnie S. Tankersley RMC	Mellie S. + William A.	First Fed. S + L. Assn.		1212	515	21,000	Lot 6, Pelzer Rd. Spring Valley.
16458 Dec. 17, 1911	"	Cancelled Donnie S. Tankersley RMC	Milton	8-13-79 # 5061	Sat BK 67-1775			00	
"	"	Cancelled Donnie S. Tankersley RMC	Carrin E. +		Cameron - Brown	1217	579		
14157 Jan. 1, 1912	"	Cancelled Donnie S. Tankersley RMC	8-20-74 # 5004	Sat. Bk. 25-402		1217	579		
25037 Mar. 20, 1912	"	Cancelled Donnie S. Tankersley RMC	Teland		Barkers	1226	181		
"	"	Cancelled Donnie S. Tankersley RMC	John + Ralph		M. S. Bailey + Son	1226	189		
25038 Apr. 24, 1912	"	Cancelled Donnie S. Tankersley RMC	4-13-73 # 29233	Sat. Bk. 15-321					
"	"	Cancelled Donnie S. Tankersley RMC	4-13-73 # 29233	Sat. Bk. 15-321					
27244 Mar. 29, 1912	"	Cancelled Donnie S. Tankersley RMC	8-24-82 # 4529	Sat BK 77-1718					
"	"	Cancelled Donnie S. Tankersley RMC	10/5/72	Sat BK 10-666					
"	"	Cancelled Donnie S. Tankersley RMC	# 10415						
"	"	Cancelled Donnie S. Tankersley RMC	12-8-78 # 17554	Sat BK 63-128					
"	"	Cancelled Donnie S. Tankersley RMC	6-23-83	# 35058	Sat BK 81-409				
"	"	Cancelled Donnie S. Tankersley RMC	6-23-83	# 35058	Sat BK 81-409				

DIRECT or MORTGAGOR Index to Real Estate Mortgages -- Greenville County, S. C.

Open at Proper Tab according to First Letter or Letters of Name and refer to Buff Sub-Index sheet for page reference.

KEYS PRINTING CO.

FILE NUMBER DATE OF RECORD	MORTGAGORS FAMILY NAMES	GIVEN NAMES ABCDEFGHIJ	GIVEN NAMES JKLMNO	GIVEN NAMES PQRSTUVWXYZ	MORTGAGEES	BOOK	PAGE	AMOUNT <small>No. of Acres</small>	BRIEF DESCRIPTION, LOCATION, ETC. <small>(NOT WARRANTED)</small>
28696 Apr. 24, 1972 31901	King	Cancelled Jack L.	11-13-97	11-13-97	1st BK 184-1683 Assn First Federal S + L	1230	309	7,000	Lot 33, North Acres Dr.
May 24, 1972	"	Austin L.	1-27-86	# 24696	S + L Bk. 93-270	224	481	21,000	15.4
"	"	Elgin H.	1-27-86	# 24696	S + L Bk. 93-270	234	481		
32911 June 2, 1972 35386	"	Cancelled L. B.	7-20-82	# 1507	Motor Contract Co. S + L Bk. 77-1133	1236	127		Intty. du REM BK 1169 pg. 279 Agree. for readvancement + 4 ft. (Green) Ave, Greenville Sp.
June 27, 1972 1367	"	Donnie S. Tankersley REMC			Syble J. Carolina Fed. S + L Assn	1238	640	9,000	Lot 3, Bk C, Melrose 72-5972
July 17, 1972 4182	"	Ethel S. & Isaac R.	5-7-73	# 31533	S + L Bk. 15-841				Fixtures - 5 Marion - City
Aug. 10, 1972 5516	Kings	Cancelled Donnie S. Tankersley REMC			Peoples Nat. Bank	1244	367		Lat, Anderson Cty.
Aug 23, 1972 9093	King	Cancelled Donnie S. Tankersley REMC			2-18-75 # 19266 Motor Contract Company	1246	169	10,149	Lot 11, Sheffield Forest.
Sept. 25, 1972 10404	"	Cancelled Donnie S. Tankersley REMC			6-9-78 # 37115 First Fed. S + L Assn.	1250	512	20,000	Lot 8, Wood Circle.
Oct. 5, 1972 10443	"	Cancelled Donnie S. Tankersley REMC			7-10-74 # 1045 Fidelity Fed. S + L Assn.	1252	253	36,800	Large Northwood, Hills, Sec. 1 Lot 3, part Lot 4, Devonshire
Oct. 6, 1972 14372	"	Cancelled Donnie S. Tankersley REMC			8-13-79 # 8062 Capital Credit Plan	1252	371	7,680	Kennmare Terrace. Lot 12, Kennmare Jr.
Nov. 13, 1972	"	Cancelled Donnie S. Tankersley REMC			11-4-88 # 22338 Fidelity Fed. S + L Assn.	1257	21	16,950	Lot No. 59 Swinton Dr. Windsor Park near Mauldin
"	"	Cancelled Donnie S. Tankersley REMC			11-4-88 # 22338 S + L Bk. 110-1849	1257	21		
18342 Dec. 1, 1972	"	Cancelled Donnie S. Tankersley REMC			12-11-84 # 17615 S + L Bk. 87-1536	1201	310	25,617	Lot 11, Northwood, Hills, Sec. 1
"	"	Cancelled Donnie S. Tankersley REMC			12-11-84 # 17615 S + L Bk. 87-1536	1201	310		
18510 Dec. 29, 1972	"	Cancelled Donnie S. Tankersley REMC			4-5-71 # 26580 Domestic Loan of Greenville	1262	242	2,716	Lot, Northwood, Hills, Sec. 1
"	"	Cancelled Donnie S. Tankersley REMC			4-5-71 # 26580 S + L Bk. 86-532	1202	242		

DIRECT or MORTGAGOR Index to Real Estate Mortgages - Greenville County, S. C.

(68)

Open at Proper Tab according to First Letter or Letters of Name and refer to Buff Sub-Index sheet for page reference.

KEYS PRINTING CO.

FILE NUMBER DATE OF RECORD	MORTGAGORS FAMILY NAMES	GIVEN NAMES ABCDEFGHIJ	GIVEN NAMES JKLMNO	GIVEN NAMES PQRSTUVWXYZ	MORTGAGEES	BOOK	PAGE	AMOUNT	BRIEF DESCRIPTION, LOCATION, ETC. (NOT WARRANTED)
20972 Jan 25, 1973	King	Donnie S. Lankley RMC	4-6-83 # 25756	Lat 66 80-334				00	Land Co. Bldg, 9th Hill Tp.
21306 Jan 29, 1973	"	Donnie S. Lankley RMC	2-24-75 # 19676	Lat. Bk. 28-621	Dyble J. Carolina Fed. S. & S. Assn.	1264	491	7,200	Lat 19, Fremont Ave, Melrose
22896 Feb 13, 1973	"	Donnie S. Lankley RMC	A/K/A Betty Jean King	Lillie C. Covel 7-29-83 # 3234	William H. Chapman Lat Bk 81-1290	1265	189	1,500	abt. Craig St. St. Ann.
23401 Feb 20, 1973	"	Donnie S. Lankley RMC	Betty J.	10-5-77 # 10734	Cameron-Brown Co. Lat Bk 51-795	1266	568	3,860	Tract 1 (2.11 ac.) Fairfield Rd.
25826 Mar. 14, 1973	"	Donnie S. Lankley RMC	Brian R. + Jenny R.	Donnie S. Lankley 4-28-75 # 24922	Fidelity Fed. S. & S. Assn. Lat Bk. 29-819	1267	220	21,850	Hills, Sec. II Lot 217, Army Lane, Colonial
25925 Mar 15, 1973	"	Donnie S. Lankley RMC	Blenda B. + Edward S.	Donnie S. Lankley 3-16-92 # 16150	Waynes Fire & Sewer Dist. Comm. Lat Bk. 129-1793	1280	804	00	Notice of Lien T33-2-167 Caesar's Head Subd.
26345 MAR. 20, 1973	King's	Donnie S. Lankley RMC	Charles	5-23-2001	Sara A. Hodge # 45286 Lat BK 234-984	1269	689	13,000	Part Lot 10 South Side Dr. Oakwood Acres, Add. Sec. 3
26399 Mar 20, 1973	"	Donnie S. Lankley RMC	Jane G. McVillie	5-7-73 # 31697	First Fed. S. & S. Assn. Lat Bk. 15-866	1270	112	21,200	Lot 74, Live Oak Way,
27749 Apr. 2, 1973	King	Donnie S. Lankley RMC	Ray Worth	3-16-90 # 12238	Waynes Fire + Sewer Investment Co. Lat Bk. 118-243	1280	829	00	Notice of Lien T33-2-263 Pager prop. city.
27930 Apr. 3, 1973	"	Donnie S. Lankley RMC	Betty J.	(A/K/A - Betty Jean King) 7-29-83	Carolina Nat'l Mtg. # 3234 Lat Bk 81-1290	1271	401	16,500	Part Lot 4, E. Jarvis Rd.
28454 Apr. 6, 1973	King's	Donnie S. Lankley RMC	H. D. McVillie	Donnie S. Lankley 8-21-73 # 5364	Cameron-Brown Co. Lat Bk. 18-403	1271	574	3,860	Tract 1 (2.11 ac.) Fairfield Sheffield Forest, Sec. III
30018 Apr. 23, 1973	King	Donnie S. Lankley RMC	Mary K. + Ray Worth	Donnie S. Lankley RMC	First Fed. S. & S. Co. Carolina Nat'l Mtg. Invent.	1271	854	30,800	Lot 90, Confederate Circle. Book 1271 page 401
31176 May 2, 1973	"	Donnie S. Lankley RMC	Dennis C.		Aiken Loan & Security Co. Trust Co.	1276	175	00	Assignment - for mtg. see R.E.M. Pl. 753 page 441
32135 May 10, 1973	"	Donnie S. Lankley RMC	Brenda E.	2-26-80 # 25692	Home Mutual Loan & Guaranty Lat Bk 69-1789	1277	125	4,440	part Lot 21, Piedmont Ave, Edgemont
32424 May 14, 1973	"	Donnie S. Lankley RMC	Harriet S. + Willie S.	3-16-90 # 13238	C. J. T. Financial Services + Invest Co.	1277	373	11,256	Sec. 2 Lot 420 Ross St. Anderson # 15
33221 May 21, 1973	"	Donnie S. Lankley RMC	Mary +	Ray Worth	Carolina Nat'l Mtg.	1278	7	16,500	part Lot 4, N. way to Jarvis

DIRECT or MORTGAGOR Index to Real Estate Mortgages - Greenville County, S. C.

Open at Proper Tab according to First Letter or Letters of Name and refer to Buff Sub-Index sheet for page reference.

KEYS PRINTING CO.

FILE NUMBER DATE OF RECORD	MORTGAGORS FAMILY NAMES	GIVEN NAMES ABCDEFGH	GIVEN NAMES IJKLMNO	GIVEN NAMES PQRSTUWXYZ	MORTGAGEES	BOOK	PAGE	AMOUNT	BRIEF DESCRIPTION, LOCATION, ETC. (NOT WARRANTED)
33455 May 22, 1973	King		Mary K. + Ray	Worth	Invest. Co., Inc. Carolina National Mtg.	Re-record 1276	436		Re-record 1276 pg. 175 + Re-record 1278 pg. 7 Assignment - for mtg. see l. 8m.
33823 May 25, 1973	"	Donnie S. Lankersley remc	Mary + Richard	Domestic Loans	Carolina National Mtg.	1278	634	9,720	Homestead add. sec. 1. lot 69, Homestead Dr.
34652 June 1, 1973	"	Donnie S. Lankersley remc	Francis + Martin	First Fed. S. + L. Loan	Carolina National Mtg.	1279	303	13,650	Canterbury Sec II. lot 44, Third Day St.
36523 June 18, 1973	"	Donnie S. Lankersley remc	George	Sylvia Clayton	Carolina Nat'l Mtg.	1281	853	32,900	"Peppertree" Sec 2 lot 220, Charter Oak Dr.
36922 June 21, 1973	"	Donnie S. Lankersley remc	Richard	Laurens Fed. S. + L.	Carolina Nat'l Mtg.	1282	315	14,750	1.14 acres U.S. Hwy 25, 73-6828 Rd.
37782 " 28 1973	"	Donnie S. Lankersley remc	Gladys + John	Pears	Rockwell & Co.	✓	✓	✓	fixtures - Rt 3 Kells Mill Rossnelt rd. Bates Sp.
37746 June 28, 1973	"	Donnie S. Lankersley remc	Ann	C.I. Financial	Rockwell & Co.	1282	875	13,560	lots 16 + 17, Rossnelt ave. Lane Northwood Hills
37992 June 29, 1973	"	Donnie S. Lankersley remc	Henry	Southern Bk. + Tr. Co.	Southern Bk. + Tr. Co.	1283	154	6,382	lot 3 + part lot 4, Devonshire
29 July 2, 1973	"	Donnie S. Lankersley remc	Nancy J.	Blal	Carolina Fed. S. + L.	1283	256	27,900	lot 1, Montic Dr. (Paris Hill dr.) Pinchurst.
2646 July 26, 1973	"	Donnie S. Lankersley remc	George	Sylvia H.	Carolina Nat'l Mtg. Invest.	1285	670		Book 1271 page 803 Assignment - for mtg. see l. 8m.
2908 July 27, 1973	"	Donnie S. Lankersley remc	Donald M.	Lindley	C. Douglas Wilson + Co.	1285	847	15,500	Tenace. lot 25, Spring Brook
3065 July 29, 1973	"	Donnie S. Lankersley remc	Mrs	Robert	First Fed. S. + L.	1286	100	11,000	lot 42 + part lot 43, 73-8091
3320 Aug. 1, 1973	"	Donnie S. Lankersley remc	Harmon	Ward	Sears Roebuck & Co.	✓	✓	✓	fixtures - see Pettigrew St.
4275 Aug. 1, 1973	King	Donnie S. Lankersley remc	Inc. of	Ward	First Fed. S. + L.	1287	442	25,500	lot 1, Ward
4475 Aug. 7, 1973	"	Donnie S. Lankersley remc	Inc. of	Ward	First Fed. S. + L.	1287	442	22,200	lot 1, Ward

DIRECT or MORTGAGOR Index to Real Estate Mortgages — Greenville County, S. C.

REG. U. S. PAT. OFFICE *Chas. McCott* County Indexes Since 1888 An Identifying Trade Mark

Open at Proper Tab according to First Letter or Letters of Name and refer to Buff Sub-Index sheet for page reference.

COTT FAMILY NAME INDEX No. 75 © 1949
Made by The Cott Index Company, Columbus, Ohio
Sold By Walker, Evans & Cogswell Co., Charleston, S.C.

(68)

FILE NUMBER	MORTGAGORS	GIVEN NAMES	GIVEN NAMES	GIVEN NAMES	MORTGAGEES	BOOK	PAGE	Amount	BRIEF DESCRIPTION, LOCATION, ETC. (Not Warranted)
DATE OF RECORD	FAMILY NAMES	ABCDEFGHIJ	IJKLMNOP	QRSTUVWXYZ					
4294 Aug. 9, 1973	King's	Cancelled Dannie S. Lankley remc	9-10-74 # 6883	Sat. Bk. 25-762	M. William Basher	1287	455	5,950	East Hills, Sec. 1. Lot 4, Walker Springs Rd.
4295 Aug. 9, 1973	"	Cancelled Dannie S. Lankley remc	7-10-74 # 6883	Sat. Bk. 25-768	"	1287	457	5,950	East Hills, Sec. 1. Lot 1, Walker Springs Rd.
6227 Aug. 29, 1973	King	m. Donald + Linda R.	11-19-75 # 13343	Cancelled Sat. Bk. 34-491	C. Douglas Wilson (Williamston) Co.	1289	299	15,500	Terrace Lot 25, Spring Brook
8439 Sept. 24, 1973	"	Agnes + J. L.	Cancelled Dannie S. Lankley remc	5-7-79 # 32348	Southern Bank & Tr.	1291	344	1,035	Deblauw St. Lot 2, County Rd.
10372 Oct. 12, 1973	"	Cancelled Dannie S. Lankley remc	5-7-79 # 32348	Sat. Bk. 66-270	Blue Ridge P.C.A.	1292	753	32,623	61 acres, Coker's Bridge Rd., also Tract A - 3.6 acres Prof. W. J. Forester, Jr. (Rem.)
10466 Oct. 15, 1973	King's	Cancelled Dannie S. Lankley remc	4-1-75 # 22590	Sat. Bk. 29-322	Southern Bank & Trust	1292	857	35,000	near Ft. Spry 1.42 acres, Babtown Rd.
17500 Nov. 26, 1973	King	Cancelled Charles W. Carol Bahl	Cancelled Dannie S. Lankley remc	9-14-84 # 8321	Sales S. S. Mobile Home	✓	✓	✓	73-11292 Gulle Lytner - Butler Rd.
14236 Nov. 29, 1973	"	Betty + Marian	Cancelled Dannie S. Lankley remc	9-17-75 # 7285	Arthur J. Bahl	1296	437	12,100	Davy Rd. Dunklin St. 37,249 acres, Holiday
14630 Dec. 5, 1973	"	Boyle + Kirk	Cancelled Dannie S. Lankley remc	2-20-89 # 73129	Ed. Fed. S. & Loan	1296	769	22,800	Richmond Hills, Sec. 5 Lot 54, Sylvestus Ct.
15684 Dec. 17, 1973	"	Charles Richard	Cancelled Dannie S. Lankley remc	2-20-89 # 7320	Carolina Nat'l Mtg.	1297	735	23,000	Lot 44, car. Staunton Ct. & Riggs St. Staunton Ct.
15956 Dec. 19, 1973	"	Charles W. et al	Cancelled Dannie S. Lankley remc	4-5-79 # 26580	Sat. Bk. 46-524	1297	735	2,232	Lot 33 Neal Circle, North acres.
16978 Jan. 4, 1974	"	Jack L. et al	Cancelled Dannie S. Lankley remc	4-5-79 # 26580	Domestic Loans of	1298	30	33,600	Lot 173, Dumbarton St. Ginsellia, Sec. 4.
"	"	Nancy, et al	Cancelled Dannie S. Lankley remc	8-20-92 # 51910	Sat. Bk. 133-1800	1299	85		
"	"	Thomas	Cancelled Dannie S. Lankley remc	8-20-92 # 51910	Sat. Bk. 133-1800	1299	85		
"	"	Welma J.	Cancelled Dannie S. Lankley remc	8-20-92 # 51910	Sat. Bk. 133-1800	1299	85		

DIRECT or MORTGAGOR Index to Real Estate Mortgages — Greenville County, S. C.

REG. U. S. PAT. OFFICE *Chas McCott* County Indexes Since 1888 An Identifying Trade Mark

Open at Proper Tab according to First Letter or Letters of Name and refer to Buff Sub-Index sheet for page reference.

COTT FAMILY NAME INDEX No. 75 © 1949
Made by The Cott Index Company, Columbus, Ohio
Sold By Walker, Evans & Cogswell Co., Charleston, S.C.

FILE NUMBER	MORTGAGORS FAMILY NAMES	GIVEN NAMES ABCDEFGHIJ	GIVEN NAMES JKLMNO	GIVEN NAMES PQRSTUVWXYZ	MORTGAGEES	BOOK	PAGE	Amount	BRIEF DESCRIPTION, LOCATION, ETC. (Not Warranted)
18407 Jan. 22, 1974	King	Donnie S. Tankersley remc	10-25-74 # 10805	St Bk 26-624	First Fed. S. & L. Assn. et al	1300	327	23,250	Lot 7 East Hills, Sec 1.
18486 Jan. 23, 1974	King's		"	"	M. William Basher,	1300	389	5,950	East Hills, Sec. 1. Lot 7, Walker Springs Rd.
20101 Feb. 13, 1974	King	Donald M. + Linda R.			C. Douglas Wiken & Co.	1301	705		Assigned to C. Douglas Wiken & Co. family. see R.E.M.Bk. 1285 pg. 847 The recorded on Bk. 1289 pg. 299 74-1901
21155 Feb. 26, 1974	"	Donnie S. Tankersley remc	7-27-78 # 2920		Sears Roebuck & Co. et al	✓	✓	✓	fixtures - 216 W. Marion Rd East Hills, sec. 1.
23588 Mar. 22, 1974	King's	Donnie S. Tankersley remc	7-23-74 # 2232	Sat. Bk. 24-Page 724	M. William Basher, Jr.	1305	77	5,950	Lot 5 Walker Springs Rd.
23579 Mar. 22, 1974	King's	Donnie S. Tankersley remc	7-23-74 # 2216	Sat. Bk. 24-Page 733	First Fed. S. & L. Assn.	1305	139	22,400	East Hills, Sec. I. Lot 5, Walker Springs Rd.
25602 Apr. 12, 1974	"	Donnie S. Tankersley remc	3-16-76 # 23473		Sat. Bk. 37-172	1307	101	24,000	Delatroy Lot 9, Dolphin Dr. Prop. of Rhea M. M. Delatroy.
25604 Apr. 19, 1974	King	Charles Richard, et al	3-23-76 cancelled	# 24208	Int. Bk. 37-310	1307	147	4,945	Lot 9 Dolphin Dr. Prop. of Rhea
26370 Apr. 19, 1974	King	Elaine W. et al	6-3-77		Caroline Nat'l mtg. invest.	1307	643		Assigned to Fred, Nat'l mtg. Assoc. for mtg. see R.E.M.Bk. 1297 pg. 0735
27079 Apr. 26, 1974	King's	Donnie S. Tankersley remc #33532	6-3-77		The S.C. Nat'l Bank (Ja M. William Basher) et al	1308	449	27,500	Sec. 1. East Hills sub. Lot 6 Walker Springs Rd
27078 Apr. 26, 1974	"	Donnie S. Tankersley remc #33532	6-3-77		M. William Basher, Jr.	1308	453	5,950	Sec. 1. East Hills, sub. Lot 6 Walker Springs Rd.
30080 May 28, 1974	King	Donnie S. Tankersley remc #33532	6-16-78 # 1912	Lot 6 58-537 cancelled	The C & S Nat'l Bank	1311	742	5,343	Lot, Clarendon ave.
30490 May 31, 1974	"	Donnie S. Tankersley remc #33532	5-3-86	# 36145	U.S. American	1312	151	16,000	Lot Cor. Ft. Inn Rd. & Berry Shop Rd. near Folk Shoals.
"	"	Donnie S. Tankersley remc #33532	5-3-86	# 36145	"	1312	151		

DIRECT or MORTGAGOR Index to Real Estate Mortgages - Greenville County, S. C.

(68)

Open at Proper Tab according to First Letter or Letters of Name and refer to Buff Sub-Index sheet for page reference.

KEYS PRINTING CO.

FILE NUMBER DATE OF RECORD	MORTGAGORS FAMILY NAMES	GIVEN NAMES ABCDEFGHIJ	GIVEN NAMES JKLMNO	GIVEN NAMES PQRSTUVWXYZ	MORTGAGEES	BOOK	PAGE	AMOUNT	BRIEF DESCRIPTION, LOCATION, ETC. (NOT WARRANTED)
30927 June 4, 1974	King	David L.	Donnie S. Lankensley	8-20-79 # 5912	Blue Ridge PCA	1312	630	20,000 ⁰⁰	Tract 7 2.10 Acre west Georgia Rd. (State Hwy. 272) also 0.99 acres = Tract 9 Prop. E. H. Walcombe also 2.85A. =
31297 June 7, 1974	King	George & Mary	D. M. # 79555	11-11-96 # 79555	Trust Co (Williamston)	1312	630	15,845 ⁰⁰	8.74 acres near Augusta Rd. (U.S. Hwy 25) 7 acres Augusta Rd. also 3 acres Augusta Rd. Oaklawn St.
"	"	"	"	"	"	1313	55	"	"
"	"	"	"	"	"	1313	55	"	"
31914 June 13, 1974	King	Bob E.	"	"	Caroline Nat'l Mtg. Invest. Co.	1313	595	"	Release Lot 7 by Judgment Rec # L-10,519 - In mtg. see R Em Besh 1127pg. 417 & bk. 112-19 361 & 120pg. 131
301 July 2, 1974	King's	Inc of Duille	4-27-76 # 27694	"	M. William Basher	1315	337	5,950 ⁰⁰	Lot 2 "East Hills, Sec. 1
300 July 2, 1974	"	"	4-21-76 # 27015	"	The SC Nat'l Bank	1315	383	27,500 ⁰⁰	Lot 2 "East Hills, Sec. 1 74-07340
1411 July 15, 1974	King	Barbara Ann + Lucille	7-27-78 # 2920	"	Sears Roebuck & Co.	-	-	-	Furniture - 3 Brooks Rd.
1637 July 17, 1974	"	George & Mary	8-5-77 # 4008	"	Trust Co (Williamston)	1316	731	3,178 ⁸⁰	Tract 1 = 8.74 acc. near Augusta Rd. + U.S. Hwy. 25
"	"	"	"	"	"	1316	731	"	Tract 2 = 7 acc. Augusta Rd.
"	"	"	"	"	"	1316	731	"	Tract 3 = 3 acc. near Augusta Rd. Oakland St.
2232 July 23, 1974	King's	Inc of Duille	"	"	M. William Basher	1317	434	"	In mtg. see R Em Bond 1305 pg. 77. Assigned to M. William Basher Jr.
3052 July 31, 1974	King's	Inc of Duille	8-20-87 # 9050	"	M. William Basher	1318	331	5,950 ⁰⁰	Spring Rd. "East Hills" Lot 3 Sec. I Walker
3044 July 31, 1974	"	"	4-4-2002 # 31088	"	Trust Tel. S. S. Co.	1318	418	28,800 ⁰⁰	Sec I "East Hills" Lot 3 Walker Spring Rd.

DIRECT or MORTGAGOR Index to Real Estate Mortgages - Greenville County, S. C.

Open at Proper Tab according to First Letter or Letters of Name and refer to Buff Sub-Index sheet for page reference.

()

KEYS PRINTING CO.

FILE NUMBER DATE OF RECORD	MORTGAGORS FAMILY NAMES	GIVEN NAMES ABCDEFGHIJ	GIVEN NAMES JKLMNO	GIVEN NAMES PQRSTUWXYZ	MORTGAGEES	BOOK	PAGE	AMOUNT	BRIEF DESCRIPTION, LOCATION, ETC. (NOT WARRANTED)
3753 aug. 6, 1974 5241	King	Bobby Dean & Sandra	M. 12-1-75	#14576	Collateral Invest. Co. + Bk. 34-663	1319	103	22,950	00 Lockwood 3/4 ac. Sec. 2 also Per Grant. Lot 50 Daran Dr.
aug. 22, 1974 5241	King's	Donnie S. Lankersley RMC	12-1-75	#14576	M. William Barker	1320	445	5,950	00 East Hills Sec. 1 Lot 1 Walter Springs Rd.
aug. 22, 1974 5243	"	Cancelled Donnie S. Lankersley RMC	8-16-76	#4470	sat ph 40-769	1320	447	5,950	00 East Hills Sec. 1 Lot + Walter Springs Rd.
aug. 22, 1974 5243	"	Cancelled Donnie S. Lankersley RMC	12-4-75	#14576	First Fed. S. & L. Assn.	1320	512	26,000	00 East Hills Sec. 1 Lot + Walter Springs
aug. 22, 1974 6146	"	Cancelled Donnie S. Lankersley RMC	1-9-86	#22780	First Fed. S. & L. Assn.	1320	515	29,000	00 East Hills Sec. 1 Lot 1 Walter Springs Rd.
Sep. 3, 1974 6317	King	agatha + michell	12-10-74	#14280	Carolina Fed. S. & L. + Trust Co.	1321	413	22,175	00 avon Park Lot 150 marlow Lane
Sep. 4, 1974 6504	King's	Donnie S. Lankersley RMC	12-10-74	#14280	First Piedmont Bank	1321	585	5,000	00 N. Hampton area, near city Lot 19 millbrook circle
Sept. 5, 1974 7463	"	Cancelled Donnie S. Lankersley RMC	3-8-76	#22690	Created Lankersley & Co.	1321	714		00 county of Lenoir 1319 assigned to S. Nat'l Mtg. Assn.
Sept. 11, 1974 1103	"	Cancelled Donnie S. Lankersley RMC	3-8-76	#22690	Michael G. Wright	1322	751	6,000	00 Lot 41 Santee St. Lockwood
Sept. 11, 1974 11037	"	Cancelled Donnie S. Lankersley RMC	8-3-78	#3727	sat BK 59-750	1322	751		00
Nov. 5, 1974 14052	King's	Donnie S. Lankersley RMC Douglas	6-30-94	#45436	First Fed. S. & L. Assn.	1327	54	20,700	00 Shamrock acres Lot 15 Shamrock Cir.
Dec. 6, 1974 14322	King	Cancelled Merrald Donnie S. Lankersley RMC	2-20-75	#19452	Patricia aiken - Speir, Inc.	1329	105	22,500	00 Dr. Augusta acc. also Per Grant. Lot 158 + Pt. lot 157 Patton
Dec. 10, 1974 14499	Kings	Donnie S. Lankersley RMC Douglas	6-30-94	#45436	Forest M. Jants	1329	325	20,600	00 North Hampton area Lot 19 millbrook circle
Dec. 12, 1974	King	Cancelled Merrald Donnie S. Lankersley RMC	6-30-94	#45436	Patricia S. aiken - Speir, Inc.	Re-Record 1329	409	22,500	00 Dr. Augusta acc. also Per Grant. Lot 158 + Pt. lot 157 Patton