

# DIRECT or MORTGAGOR Index to Real Estate Mortgages — Greenville County, S. C.

REG. U. S. PAT. OFFICE *Chas. McCott* County Indexes Since 1888 An Identifying Trade Mark

Open at Proper Tab according to First Letter or Letters of Name and refer to Buff Sub-Index sheet for page reference.

COTT FAMILY NAME INDEX No. 75 © 1949  
Made by The Cott Index Company, Columbus, Ohio  
Sold By Walker, Evans & Cogswell Co., Charleston, S.C.

FILE NUMBER	DATE OF RECORD	MORTGAGORS FAMILY NAMES	GIVEN NAMES ABCDEFGHIJ	GIVEN NAMES JKLMNO	GIVEN NAMES PQRSTUVWXYZ	MORTGAGEES	BOOK	PAGE	Amount	BRIEF DESCRIPTION, LOCATION, ETC. ( Not Warranted )
1058	Feb. 17, 50	Thompson	<i>Cancelled</i> Ollie Farmworth R.M.C.	10/1/65	#10314 W. H.	S. J. Kellett	450	308	5,700.	Lot Jones St. Ft. Inn
6392	Mar. 15, 50	"	<i>Cancelled</i> Ollie Farmworth R.M.C.	9/21/66	# 7868 William H.	C. Douglas Wilson & Co.	453	123	6,400.	Grove Park, Subd. also Pers. Prop. Lots 13 & 14, Blk. B, Beverly Ave.
7087	Mar. 23, 50	"		Louie W.		William Edward Tarrant	454	55	2,000.	Creek 15 1/2 Acres, Saluda River & Grove
18118	July 27, 50	"		J. T. <i>Cancelled</i> Dannie S. Sinkerley R.M.C.	7-7-75	# 513 S&T Bk. 31-460 Canal Insurance Co.	468	425	7,900.	St., E. Lynn Add. Also Pers. Prop. Lot 205, Cor. Ridgeway Dr. & Knight
23142	Sept. 22, 50	"	<i>Cancelled</i> Ollie Farmworth R.M.C.	1/19/68	Arthur B. #19409	Fidelity Fed. S. & L. Ass'n.	476	307	7,000.	Also Personal Prop. Lot 4, White Horse Road,
30315	Dec. 16, 50	"		George		Jack Rogers	486	114	3,200.	Lots 22, 23, 24, 25, & 26, Oaklawn Tp.
1759	Jan. 23, 51	"	<i>Cancelled</i> Ollie Farmworth R.M.C.	3-16-67	#22176 Keith C.	Caine Realty & Mortgage Co.	489	37	7,200.	Develop. Co. Lot 71, E. Decatur St., Sans Souci
26622	Nov. 19, 51	"	<i>Cancelled</i> Ollie Farmworth R.M.C.	<i>Cancelled</i> Dannie S. Sinkerley R.M.C.	1-4-85 #20044	as Tr. S. C. National Bank of Chas.	515	461	1,800.	137 1/2 Acres, Fairview Tp.
750	Jan. 10, 52	"	<i>Cancelled</i> Ollie Farmworth R.M.C.	1/14/69	Maud M.	ship Taylors Lumber Co. a Partner-	519	379	800.	Springs Tp. 8.79 Acres, (Tract 3) Chick
1945	Jan. 24, 52	"	<i>Cancelled</i> Ollie Farmworth R.M.C.	5/9/68	Harry M., Jr. #29015	Fidelity Fed. S. & L. Ass'n.	520	506	11,000.	Croftstone Acres Lot 12, Sec. F. Mitchell Ave.
5924	Mar. 12, 52	"		Faith M.		Piedmont Shirt Co.	524	459	400.	Souci Section Lot 11, Darlington Ave. Sans
17157	Apr. 4, 52	"	<i>Cancelled</i> Ollie Farmworth R.M.C.	7/1/64	#590 Richard E.	Goodyear Mortgage Corp.	536	315	6,050.	Paris Hgts. also Personal Prop. Lot 25, Blk. E. Arlington Road
27749	Dec. 16, 52	"		Guy John Henry #173180	<i>Cancelled</i> R.M.C.	Sat Bk. 12-357 Fidelity Fed. S. & L. Ass'n.	548	287	10,000.	McMakin Dr. DuKeland Park Lot 23 & Western 1/2 Lot 24,
14109	June 23, 53	"		Marshall		T. F. Simpson	566	234	486.	Rd. Paris Mt. Tp. 1/100 of an Acre, Old White Horse
14796	July 1, 53	"	<i>Cancelled</i> Dannie S. Sinkerley R.M.C.	6-25-86 #43448	William H.	Independent Life & Accident Ins. Co.	567	74	3,500.	Lot 13, Blk. D. Burde tt St. City
21442	Sept. 29, 53	"		Bessie E. &	Roy	Fidelity Fed. S. & L. Ass'n.	575	22	800.	Camilla Park Hart Lots 32 & 33, Flora

# DIRECT or MORTGAGOR Index to Real Estate Mortgages — Greenville County, S. C.

REG. U. S. PAT. OFFICE *Chas. McCott* County Indexes Since 1888 An Identifying Trade Mark

Open at Proper Tab according to First Letter or Letters of Name and refer to Buff Sub-Index sheet for page reference.

COTT FAMILY NAME INDEX No. 75 © 1949 Made by The Cott Index Company, Columbus, Ohio Sold By Walker, Evans & Cogswell Co., Charleston, S.C.

FILE NUMBER DATE OF RECORD	MORTGAGORS FAMILY NAMES	GIVEN NAMES ABCDEFGHIJ	GIVEN NAMES JKLMNO	GIVEN NAMES PQRSTUVWXYZ	MORTGAGEES	BOOK	PAGE	Amount	BRIEF DESCRIPTION, LOCATION, ETC. ( Not Warranted )
2550 Feb. 3, 54	Thompson	(Frances Thompson Wade) et al Frances			Bank of Greer	585	315	1,800. <sup>00</sup>	Lot near Greer, Chick Springs Tp.
7774 Apr. 7, 54	"	8-11-67 <i>Cancelled</i> Dave	<i>Ollie Farnsworth</i> <i>R.M.C. #4702</i>		Peoples National Bank	592	17	2,000. <sup>00</sup>	Read, Glenn Farms Eastern 1/2 Lot 19, Sec. C. Glenn
8204 Apr. 12, 54	"	9-1-67 <i>Cancelled</i> Dave	<i>Ollie Farnsworth</i> <i>R.M.C. #6738</i>		Joseph B. Stevens	592	289	1,000. <sup>00</sup>	Glenn Farms Part Lot 19, Sec. C. N. Glenn Road, Ave. G'ville Tp.
13297 June 15, 54	"	Carlos C. et al			Fidelity Fed. S. & L. Ass'n.	599	115)	10,200. <sup>00</sup>	Lot 8, N. Franklin Road, & Berkley
14517 June 30, 54	"	Helen, et al			" " " "	599	115)		" " " "
14547 June 30, 54	"	<i>Cancelled</i> Nathaniel	<i>1/28/69</i>	<i>#17797</i>	First Fed. S. & L. Ass'n.	600	424	2,475. <sup>00</sup>	Lot 226, Wilkins St. Mills Mill
15913 July 17, 54	"	<i>Cancelled</i> Perry C., Jr.	<i>#6100</i> (Perry Calvin, Jr.) <i>8/31/66</i>		Canal Insurance Co.	603	13	9,000. <sup>00</sup>	City Lot 142, Kirkwood Lane, Isaqueena Park
18489 Aug. 17, 54	"	<i>Cancelled</i> William E.	<i>#980</i>	<i>7/12/71</i>	<i>Sat. bk 1-177</i> First Fed. S. & L. Ass'n.	606	279	2,993. <sup>00</sup>	Lot 88, Ligon St. Mills Mill
20179 Sept. 7, 54	"	W. D.			Pelzer-Williamston Bank <i>#25309 Sat BK 41-273</i>	608	468	544. <sup>61</sup>	1.45 Acres, Oaklawn Tp.
21366 Sept. 21, 54	"	Charles C.	<i>Cancelled</i> <i>Donnie S. Lankley</i> <i>remc</i>	<i>3-25-77</i>	C. Douglas Wilson & Co.	610	163	9,000. <sup>00</sup>	E. Highlands Ests. Lot 17, Blk. 14, Sec. 4, W. View Ave.
22400 Oct. 2, 54	"	<i>Cancelled</i> Lois,	<i>1-31-75</i> <i>#17965</i>	<i>Sat. bk 28-271</i>	First Fed. S. & L. Ass'n.	611	454	7,250. <sup>00</sup>	also small piece of land Lot Tuskegee Ave. Carver Park Add.
24635 Oct. 27, 54	"	James Roy			C. Douglas Wilson & Co.	614	357	9,600. <sup>00</sup>	Horse Triangle Lot 6, White Horse Rd. White
26973 Nov. 23, 54	"	Mrs. Faith M.			Shepard Saltzman	617	408	396. <sup>00</sup>	Lot 11, Darlington Ave. Sans Souci
6515 Mar. 12, 55	"	Dorothy M.	<i>Cancelled</i> <i>Ollie Farnsworth</i> <i>R.M.C. #12396</i>	<i>11-14-66</i>	First Fed. S. & L. Ass'n.	630	162	3,300. <sup>00</sup>	Lot 17, Chestnut St.
7345 Mar. 22, 55	"	Francis D. & Nell Adams	<i>Cancelled</i> <i>Donnie S. Lankley</i> <i>remc</i>	<i>5-27-76</i> <i>#30794</i> <i>Sat. bk 38-873</i>	Fidelity Fed. S. & L. Ass'n.	631	269	10,500. <sup>00</sup>	Lot, Plant St. near Mauldin
9707 Mar. 26, 55	"	Jack W.	<i>Aug. 14, 1972</i> <i>#4446</i>	<i>Cancelled</i> <i>Ollie Farnsworth</i> <i>R.M.C.</i>	Essential Ins. Co. of Amer.	634	299	11,800. <sup>00</sup>	Lot 59, Milton Dr. Sylvan Hills.

# DIRECT or MORTGAGOR Index to Real Estate Mortgages — Greenville County, S. C.

REG. U. S. PAT. OFFICE *Chas. McCott* County Indexes Since 1888 An Identifying Trade Mark


Open at Proper Tab according to First Letter or Letters of Name and refer to Buff Sub-Index sheet for page reference.

COTT FAMILY NAME INDEX No. 75 © 1949  
Made by The Cott Index Company, Columbus, Ohio  
Sold By Walker, Evans & Cogswell Co., Charleston, S.C.

FILE NUMBER	DATE OF RECORD	MORTGAGORS FAMILY NAMES	GIVEN NAMES ABCDEFGHIJ	GIVEN NAMES JKLMNO	GIVEN NAMES PQRSTUVWXYZ	MORTGAGEES	BOOK	PAGE	Amount	BRIEF DESCRIPTION, LOCATION, ETC. ( Not Warranted )
12446	May 14, 55	Thompson	Christine B., et al George W. et al		<i>Cancelled</i> Dannie S. Sinkerley RMC	1-14-75 #16685 Sat. Bk. 28-3 Laurens Fed. S. & L. Ass'n.	638	73	14,000. <sup>00</sup>	Austin Tp. Lot 3, Prop. J. T. Massey,
13764	May 27, 55	"	2/17/70 Gordon L. & Ollie Sumpworth R.M.C.		<i>Cancelled</i> Walter, et al #18146	Theron E. Barton	639	345	6,500. <sup>00</sup>	82.08 Acres, Highland Tp.
15108	June 13, 55	"	G. M. &	Lydia	<i>Cancelled</i> Dannie S. Sinkerley RMC	3-19-79 #26758 Sat. Bk. 65-169 Fidelity Fed. S. & L. Ass'n.	641	357	4,500. <sup>00</sup>	Lot 58, Langley Dr. Langley Hgts.
15675	June 18, 55	"	12/17/71 Arthur G.	#16773	<i>Cancelled</i> Ollie Sumpworth R.M.C.	Sat. Bk 4-322 Jefferson Standard Life Ins. Co.	642	147	10,800. <sup>00</sup>	Cochran Heights Lot 1 & Part Lot 2, White Horse Rd.
17999	July 14, 55	"	1/5/68 Dorothy M.	#18454	<i>Cancelled</i> Ollie Sumpworth R.M.C.	Fidelity Fed. S. & L. Ass'n.	645	15	8,800. <sup>00</sup>	Lot 10, Ridgecrest Dr. Vista Hills
20269	Aug. 9, 55	"	Elizabeth K. &		R. L.	Jefferson Standard Life Ins. Co.	647	435	3,500. <sup>00</sup>	Lot, Frances Ave. near City
20568	Aug. 11, 55	"	" "		Robert L.	Robert Lee Robbins, et al	648	148	1,650. <sup>00</sup>	Lot Frances Ave. Camilla Park
20823	Aug. 15, 55	"	<i>Cancelled</i> Ollie Sumpworth R.M.C.	3/30/66	#28032 William M.	Bank of Trav. Rest	648	354	886. <sup>00</sup>	Tract, Saluda Tp.
22800	Sept. 2, 55	"	<i>Cancelled</i> Ollie Sumpworth R.M.C.	11/19/65	#15372 Mary M. & R. R.	C. Douglas Wilson & Co.	650	425	10,800. <sup>00</sup>	Oakland Heights Part Lots 17 & 18, Buist Ave.
22965	Sept. 6, 55	"	<i>Cancelled</i> Ollie Sumpworth R.M.C.	10/26/45	#12795	Levis L. Gilstrap, et al	651	25	1,500. <sup>00</sup>	Oakland Heights Part Lots 17 & 18 Buist Ave.
2093	Jan. 23, 56	"	6-15-76 Billy D.	<i>Cancelled</i> Dannie S. Sinkerley RMC	#32594	Sat. Bk 39-332 First Fed. S. & L. Ass'n.	666	158	9,000. <sup>00</sup>	Meadows, Paris Mt. Tp. Lot 2, Mauldin Circle, Mauldin
5980	Mar. 6, 56	"	<i>Cancelled</i> Ollie Sumpworth R.M.C.	10/6/67	#10217 Margaret P.	Carolina Fed. S. & L. Ass'n.	670	403	9,000. <sup>00</sup>	Butler Tp. Lot 97, McSwain Dr. McSwain Gardens
14326	June 4, 56	"	Faith M.			H. L. Davenport	680	244	600. <sup>00</sup>	Lot 11, Darlington Ave.
16233	June 25, 56	"	<i>Cancelled</i> Dannie S. Sinkerley RMC	2-27-81	#5329	Sat. Bk 75-41 Robert McCauley C. Douglas Wilson & Co.	682	405	9,000. <sup>00</sup>	Riverdale Acres Lot 54, Sulphur Springs Dr.
17874	July 14, 56	"	Charles Cleo et al		<i>Cancelled</i> Dannie S. Sinkerley RMC	5-16-86 #38010 Sat. Bk. 94-1528 Fidelity Fed. S. & L. Ass'n.	684	339	8,000. <sup>00</sup>	1 Acre, Woodruff Rd. Butler Tp.
"	"	"	Betty Sue, et al		<i>Cancelled</i> Dannie S. Sinkerley RMC	5-16-86 #38010 Sat. Bk. 94-1528 " " " "	684	339	"	" " " "

# DIRECT or MORTGAGOR Index to Real Estate Mortgages — Greenville County, S. C.

REG. U. S. PAT. OFFICE *Chas. M. Cott* County Indexes Since 1888 An Identifying Trade Mark

 Open at Proper Tab according to First Letter or Letters of Name and refer to Buff Sub-Index sheet for page reference.

COTT FAMILY NAME INDEX No. 75 © 1949  
Made by The Cott Index Company, Columbus, Ohio  
Sold By Walker, Evans & Cogswell Co., Charleston, S.C.

FILE NUMBER DATE OF RECORD	MORTGAGORS FAMILY NAMES	GIVEN NAMES ABCDEFGHIJ	GIVEN NAMES KLMNO	GIVEN NAMES PQRSTUWXYZ	MORTGAGEES	BOOK	PAGE	Amount	BRIEF DESCRIPTION, LOCATION, ETC. ( Not Warranted )
24969 Oct. 3, 56	Thompson	<i>Cancelled</i> Donnie S. Lankley <i>remc</i>	4-3-75 # 22803	<i>Lat. Bk.</i>	Jeremiah W. Spillane, et al	693	74	3,500. <sup>00</sup>	Lot 2, Ashley Ave. Also Pers. Prop.
24970 Oct. 3, 56	"	<i>Cancelled</i> Donnie S. Lankley <i>remc</i>	4-3-75 # 22798	<i>Lat. Bk.</i>	Jennie Blanche W. Putman	693	98	8,000. <sup>00</sup>	Lot 2, Ashley Ave.
25647 Oct. 11, 56	"	<i>Cancelled</i> Donnie S. Lankley <i>remc</i>	11-1-76 # 11952	<i>Sat. Bk.</i>	First Fed. S. & L. Ass'n.	693	524	12,000. <sup>00</sup>	Lot 46, White Horse Heights
26223 Oct. 17, 56	"	<i>Cancelled</i> Ollie Farnsworth <i>R.M.C.</i>	11/19/71	# 14390	First Fed. S. & L. Ass'n.	694	333	6,300. <sup>00</sup>	Lot 83, Clarity Ave. August Acrew
26868 Oct. 24, 56	"	Harry Herman	<i>Cancelled</i> Donnie S. Lankley <i>remc</i>	10-1-76 # 8884	C. Douglas Wilson & Co.	695	197	10,950. <sup>00</sup>	Delores St. Belmont Heights Lot 102, Sec. 2, Cer. Kay Dr. &
27337 Oct. 31, 56	"	<i>Cancelled</i> Ollie Farnsworth <i>R.M.C.</i>	Mrs. 3/1/56	# 24284	Bank of Piedmont	696	130	444. <sup>06</sup>	1.7 Acres, Grove Tp.
29822 Nov. 30, 56	"	<i>Cancelled</i> Donnie S. Lankley <i>remc</i>	5-17-82	# 25533	C. Douglas Wilson & Co.	698	453	11,250. <sup>00</sup>	Lots 34 & 36, Blk. B. Pinehurst
31669 Dec. 27, 56	"	<i>Cancelled</i> Ollie Farnsworth <i>R.M.C.</i>	3/13/69	# 21587	Guy B. Foster	701	40)	3,500. <sup>00</sup>	O'Neal Tp. 0.44 of an Acre, Buncombe Road,
"	"	<i>Cancelled</i> Ollie Farnsworth <i>R.M.C.</i>	3/13/69	# 21587	" "	701	42)	" "	" " "
2627 Jan. 31, 57	"		Margie O. &	Troy N.	R. L. Cooper	703	538	2,400. <sup>00</sup>	15.85 Acres, Austin Tp.
6426 Mar. 15, 57	"	6/19/68	# 32668	<i>Cancelled</i> Ollie Farnsworth <i>R.M.C.</i>	Shepandoah Life Insurance Co.	707	425	9,500. <sup>00</sup>	Hills Lot 10, Ridgewood Dr. Woodland
8506 Apr. 9, 57	"	<i>Cancelled</i> Donnie S. Lankley <i>remc</i>	3-8-77	# 23571	Lloyd Gilstrap	710	77	525. <sup>00</sup>	Paris Mt. Tp. Lot 53, "Riverdale Acres,"
12493 May 25, 57	"	1/10/68	# 18791	<i>Cancelled</i> Ollie Farnsworth <i>R.M.C.</i>	Fidelity Fed. S. & L. Ass'n.	714	212	3,500. <sup>00</sup>	Lot, Asbury (formerly John St.)
13134 May 31, 57	"	<i>Cancelled</i> Donnie S. Lankley <i>remc</i>	4-3-75 # 22803	<i>Lat. Bk.</i>	Charles J. Spillane	715	68	200. <sup>00</sup>	Lot 2, Ashley Ave.
14347 June 17, 57	"		Mary Parks, et al		Franklin National Life Ins. Co.	716	310	7,000. <sup>00</sup>	Lot 19, Puncney St.
20945 Sept. 4, 57	"	<i>Cancelled</i> Donnie S. Lankley <i>remc</i>	9-27-80	# 6036	General Mortgage Co.	723	367	7,350. <sup>00</sup>	Merlock Dr. Part Lots 17, 18, 19, & 20,

# DIRECT or MORTGAGOR Index to Real Estate Mortgages — Greenville County, S. C.

REG. U. S. PAT. OFFICE *Chas. M. Coker* County Indexes Since 1888 An Identifying Trade Mark

Open at Proper Tab according to First Letter or Letters of Name and refer to Buff Sub-Index sheet for page reference.

COTT FAMILY NAME INDEX No. 75 © 1949  
Made by The Cott Index Company, Columbus, Ohio  
Sold By Walker, Evans & Cogswell Co., Charleston, S. C.

FILE NUMBER	DATE OF RECORD	MORTGAGORS FAMILY NAMES	GIVEN NAMES ABCDEFGHIJ	GIVEN NAMES KLMNOP	GIVEN NAMES QRSTUVWXYZ	MORTGAGEES	BOOK	PAGE	Amount	BRIEF DESCRIPTION, LOCATION, ETC. ( Not Warranted )
22075	Sept. 17, 57	Thompson	6/1/66 #34212 Alva S.		Cancelled Ollie Farnsworth R.M.C.	Fidelity Fed. S. & L. Ass'n.	724	510	8,100. <sup>00</sup>	Lot 21, Birchwood Dr. Kirkwood Hgts.
22324	Sept. 19, 57	"	2/29/72 C. H. et al.		Cancelled Ollie Farnsworth R.M.C.	Laurens Fed. S. & L. Ass'n.	725	144)	5,300. <sup>00</sup>	Dunklin Tp. 30 Acres, Dunklin Bridge Rd.
"	"	"	Ellen C. et al #23186		Cancelled Ollie Farnsworth R.M.C.	" " " "	725	144)	"	" " "
26546	Nov. 12, 57	"	Cancelled Ollie Farnsworth R.M.C. #15629 12/28/66			Sara Davis C. G. Wyche	730	4	2,000. <sup>00</sup>	14.60 Acres, Gantt Tp.
28019	Dec. 2, 57	"	Cancelled Ollie Farnsworth R.M.C. #10311 10/31/69			Mary Parks, et al Jack K. Wherry, et al	731	342	1,200. <sup>00</sup>	Fairfield Rd. S. Forest Est. Lot 15B, W. Belvedere Rd. &
29705	Dec. 21, 57	"	4/12/66 #29323 David E.		Cancelled Ollie Farnsworth R.M.C.	Fred M. Thompson	733	237	1,000. <sup>00</sup>	Lot 4, Caren Dr.
29706	Dec. 21, 57	"	4/12/66 #29322		Cancelled Ollie Farnsworth R.M.C.	J. Z. Rearden	733	240	4,300. <sup>00</sup>	Lot 4, Caren Dr.
1003	Jan. 14, 58	"	Cancelled Ollie Farnsworth R.M.C. #6937 8/31/65			Mrs. Ruth P. C. Wooten	735	159	2,500. <sup>00</sup>	Glassy Mtn. Tp. 47.46 Acres, less part sold off,
3262	Feb. 10, 58	"	2.20-67 David K. et al		Cancelled Ollie Farnsworth R.M.C. #19988	Laurens Fed. S. & L. Ass'n.	737	464)	5,000. <sup>00</sup>	2 Acres, Dunklin Tp.
"	"	"	2.20-67 Hazel K. et al		Cancelled Ollie Farnsworth R.M.C. #19988	" " " "	737	464)	"	" " "
8888	Apr. 16, 58	"	Cancelled Ollie Farnsworth R.M.C. #32162 5/18/65			People National Bank	744	115	20,000. <sup>00</sup>	Lot 15, Boxwood Lane, Boxwood Manor
10343	May 1, 58	"	3-28-77 #25453 Agnes F. & Julius E.		Cancelled Dannie S. Lumbisley R.M.C. Sat BK 46-296	First Fed. S. & L. Ass'n.	745	417	8,750. <sup>00</sup>	Lot 5, Cardinal Dr. Pine Brook Extn.
10547	May 2, 58	"	Cancelled Ollie Farnsworth R.M.C. #27613 4/12/72			T. J. et al First Fed. S. & L. Ass'n.	745	493)	6,700. <sup>00</sup>	Part Lot 42, Cor. Brockman Ave. & Young St. & Lot Cor. Buncasbe Rd. & Dennybrook St. McCullough Hgts.
4248	Aug. 13, 58	"	Cancelled Ollie Farnsworth R.M.C. #2802 7/23/65			Ruby L. et al C. Douglas Wilson & Co.	755	399	10,500. <sup>00</sup>	Willpet Dr. Riverdale Acres Lot 22, Cor. Sulphur Springs St. &
7021	Sept. 13, 58	"	4/25/65 #30551 Everett Hayden		Cancelled Ollie Farnsworth R.M.C.	" " " "	759	69	17,300. <sup>00</sup>	Lot 39, Map 2, Cherokee Extn.



# DIRECT or MORTGAGOR Index to Real Estate Mortgages — Greenville County, S. C.

( )

REG. U. S. PAT. OFFICE *Chas. McCott* County Indexes Since 1888 An Identifying Trade Mark

Open at Proper Tab according to First Letter or Letters of Name and refer to Buff Sub-Index sheet for page reference.

COTT FAMILY NAME INDEX No. 75 © 1949 Made by The Cott Index Company, Columbus, Ohio Sold By Walker, Evans & Cogswell Co., Charleston, S.C.


FILE NUMBER	MORTGAGORS	GIVEN NAMES	GIVEN NAMES	GIVEN NAMES	MORTGAGEES	BOOK	PAGE	Amount	BRIEF DESCRIPTION, LOCATION, ETC.
DATE OF RECORD	FAMILY NAMES	ABCDEFGHIJ	IJKLMNOP	QRSTUVWXYZ					( Not Warranted )
10003 Oct. 16, 58	Thompson	8/22/66 Cancelled Ollie Farnsworth R.M.C. Charlie L. Jr. & Wilma B.	Cancelled #5190		C. Douglas Wilson & Co.	762	331	00 11,300.	Heights, Sec. 1 Lot 29, Range View Dr. White Horse
11867 Nov. 6, 58	"	Cancelled Ollie Farnsworth R.M.C. James H. et al	3/13/69 #21587		Guy B. Foster	765	15)	00 2,100.	O'Neal Tp. Lot, Buncombe Road, near Sandy Flat,
"	"	Cancelled Ollie Farnsworth R.M.C. Joanne U. et al	3/13/69 #21587		" "	765	15)		" " " "
14273 Dec. 4, 58	" (Thompson)	Cancelled Dannie S. Lankley R.M.C. James C.	7-28-83 #28329	Lat. Bk. 80-895	Fidelity Fed. S. & L. Ass'n.	767	503	00 5,000.	Lot 25, Hammond Street
14322 Dec. 5, 58	"	Cancelled Dannie S. Lankley R.M.C. W. D.	1-18-74 #18128	Lat. Bk. 21-36	Laurens Fed. S. & L. Ass'n.	768	38	00 7,000.	Lee Ave. Lot 28, Oaklawn Tp. Lot 29,
15089 Dec. 13, 58	"	Daisy M.			A. Cureton	768	525	00 200.	2 Acres, Long Branch, G'ville Tp.
16973 Jan. 7, 59	"	Dorothy M. & James N.	Cancelled Dannie S. Lankley R.M.C.		4-3-75 #22803 Charles J. Spillane	771	98	00 2,155.	Property Lot 2, Ashley Ave. also Personal.
18776 Jan. 23, 59	"	8/23/67 Claude G.	Cancelled Ollie Farnsworth R.M.C. #5846		First Fed. S. & L. Ass'n.	773	189	00 2,300.	S'ville Lot 125, Third St., Woodside Mills
20188 Feb. 6, 59	"	10/25/65 Dona	#12620 Cancelled Ollie Farnsworth R.M.C.		Carolina Fed. S. & L. Ass'n.	775	7	00 2,900.	City Lots 27 & 28, Adger & Railroad Sts.
27388 Apr. 20, 59	"	12/31/70 Eliza Floyd	#15210 Cancelled Ollie Farnsworth R.M.C.		Fidelity Fed. S. & L. Ass'n.	783	319	00 4,000.	Carolina Court Lot 15, Blk. C. Eastland Ave.
31830 June 1, 59	"	3/18/69 Essie A.	Cancelled Ollie Farnsworth R.M.C. #21999		First Fed. S. & L. Ass'n.	789	589	00 3,625.	Brandon Plant Lot 155, Sec. 1, Bryant St.
31830 June 1, 59	"	2/5/70 Euereit L. & Mary R.	#17314 Cancelled Ollie Farnsworth R.M.C.		" " "	789	592	00 3,725.	Brandon Plant Lot 431, Sec. 2, Ross St.
33304 June 12, 59	"	10-25-2006 G. W. Jr.	CANCELLED T. H. H.	REGISTER OF DEEDS	#104239 Greer Fed. S. & L. Ass'n.	791	341	00 1,700.	Greer less strip, North St. & Extn. of Ashmore St. Lot McKissick St. Greer, Lots 4 & 5
33707 June 17, 59	"	Cancelled Ollie Farnsworth R.M.C. 1/20/66 Lester R.	#21296		First Fed. S. & L. Ass'n.	792	511	00 4,175.	Brandon Plant Lot 194, Sec. 1, Baldwin St.
12431 Oct. 23, 59	"	Azalie Azalee, same as 1-3-68	#18237 Cancelled Ollie Farnsworth R.M.C.		American Homes, Inc.	806	450	00 3,834.	6.90 Acres, Butler Tp.
17223 Nov. 18, 59	"	7-13-78 Christine B.	Cancelled Dannie S. Lankley R.M.C. 12-98 Lat. Bk. 236		Janice A. Baswell	811	119	00 3,750.	Hantt Tp. Lot 8, Mayflower Ave. Pecan Terrace



# DIRECT or MORTGAGOR Index to Real Estate Mortgages — Greenville County, S. C.

( )

REG. U. S. PAT. OFFICE *Chas. M. Cott* County Indexes Since 1888 An Identifying Trade Mark

 Open at Proper Tab according to First Letter or Letters of Name and refer to Buff Sub-Index sheet for page reference.

COTT FAMILY NAME INDEX No. 75 © 1949 Made by The Cott Index Company, Columbus, Ohio Sold By Walker, Evans & Cogswell Co., Charleston, S. C.

FILE NUMBER DATE OF RECORD	MORTGAGORS FAMILY NAMES	GIVEN NAMES ABCDEFGHIJ	GIVEN NAMES JKLMNO	GIVEN NAMES PQRSTUVWXYZ	MORTGAGEES	BOOK	PAGE	Amount	BRIEF DESCRIPTION, LOCATION, ETC. ( Not Warranted )
2999 July 29, 61	Thompson	<i>Cancelled</i> Ollie Furmworth R.M.C.	12/8/67	# 16161	Farmers Bank of S'ville	864	353	3,550. <sup>09</sup>	Lot, Neely-Ferry Road, near S'ville
12063 Nov. 9, 61	"	<i>Cancelled</i> Dannie S. Lankford R.M.C.	6-3-76	# 31461	Sat. BK. 39-105 George F. Townes, Atty.	873	568	1,525. <sup>00</sup>	Lot, Trotter St.
12563 Nov. 15, 61	"	<i>Cancelled</i> Dannie S. Lankford R.M.C.	(Ruby T. Thornton) 2-24-76	# 33490	Sat BK 39-525 First Fed. S. & L. Ass'n.	874	282	5,000. <sup>00</sup>	Cuttino Heirs, Chick Spgs. Tp. Lots 147 to 154 inclusive, Prop.
13731 Nov. 20, 61	"	George W. &	Maebelle		Delta Construction Co., Inc.	875	401	3,495. <sup>00</sup>	Taylorson S. C. Lots 132 thru 143, Hallcox St.
14556 Dec. 9, 61	"	Carl W. &	Lois		" " "	876	321	4,898. <sup>40</sup>	Chick Springs Tp. Cuttino Ayers Prop.
15547 Dec. 20, 61	"	11/12/69 Betty H. &	James E.	<i>Cancelled</i> Ollie Furmworth R.M.C.	First Fed. S. & L. Ass'n.	877	292	6,000. <sup>00</sup>	0.75 Acres, Bates Tp.
15565 Dec. 20, 61	"	3/22/66 " "	" "	<i>Cancelled</i> Ollie Furmworth R.M.C.	H. W. Morrison, Et al	877	251	1,468. <sup>03</sup>	0.75 of an acre, Bates Tp.
16214 Dec. 29, 61	"	5-3-74 (Betty L.) Betty Lupo &	Thomas E., Jr)	<i>Cancelled</i> Dannie S. Lankford R.M.C.	Sat BK 47-356 First Fed. S. & L. Ass'n.	878	75	12,500. <sup>00</sup>	Sec. 5, E. Highlands Est. Lots 7 & 9, Carolina Ave. Blk. K.
18440 Jan. 25, 62	"	<i>Cancelled</i> Dannie S. Lankford R.M.C.	7-14-78	# 1459	Sat BK 59-268 Carolina Fed. S. & L. Ass'n.	880	183	3,000. <sup>00</sup>	Lot 4, Bonita Dr. Gantt Tp.
20522 Feb. 19, 62	"	8/19/69 Bernice &	Lillie Cox	<i>Cancelled</i> Ollie Furmworth R.M.C.	Fidelity Fed. S. & L. Ass'n.	882	229	1,400. <sup>00</sup>	Lot 11, Washington Ave. Gantt Tp.
23300 Mar. 21, 62	"	Ellen V.		<i>Cancelled</i> Ollie Furmworth R.M.C.	Mary E. Montgomery	885	39	1,000. <sup>00</sup>	Strip
30366 June 7, 62	"	<i>Cancelled</i> Dannie S. Lankford R.M.C.	2-25-74	# 21029	Sat. Bk. 21-562 First Fed. S. & L. Ass'n.	892	270	8,100. <sup>00</sup>	Lot 9, Lynch Dr. Lincoln Forest
30365 June 8, 62	"	<i>Cancelled</i> Dannie S. Lankford R.M.C.	2-25-74	# 21027	Sat. Bk. 21-560 D. U. Mauldin	892	244	1,100. <sup>00</sup>	Lot 9, Lynch Dr., Lincoln Forest
2906 July 27, 62	"	5/17/68 Harry Lee &		<i>Cancelled</i> Ollie Furmworth R.M.C.	W. S. Bradley	896	585	3,500. <sup>00</sup>	Lot, Goodwin St.
4327 Aug. 13, 62	"	<i>Cancelled</i> Dannie S. Lankford R.M.C.	10-14-81	# 9386	Sat BK 75-877 Laurens Fed. S. & L. Ass'n.	898	295)	9,250. <sup>00</sup>	South of Piedmont 3.2 Acres, West Side Hwy. #20
"	"	<i>Cancelled</i> Dannie S. Lankford R.M.C.	10-14-81	# 9386	Sat BK 75-877 " " " "	898	295)	"	" " "



# DIRECT or MORTGAGOR Index to Real Estate Mortgages — Greenville County, S. C.

REG. U. S. PAT. OFFICE *Chas. M. Cott* County Indexes Since 1888 An Identifying Trade Mark

Open at Proper Tab according to First Letter or Letters of Name and refer to Buff Sub-Index sheet for page reference.


COTT FAMILY NAME INDEX No. 75 © 1949  
Made by The Cott Index Company, Columbus, Ohio  
Sold By Walker, Evans & Cogswell Co., Charleston, S. C.

FILE NUMBER	DATE OF RECORD	MORTGAGORS FAMILY NAMES	GIVEN NAMES ABCDEFGHIJ	GIVEN NAMES JKLMNO	GIVEN NAMES PQRSTUVWXYZ	MORTGAGEES	BOOK	PAGE	Amount	BRIEF DESCRIPTION, LOCATION, ETC. ( Not Warranted )
1983	Aug. 20, 62	Thompson	<i>Cancelled</i> Ollie Farmworth Rim. C.	6/14/68 Nelson	#32250	Farmers Bank of S'ville	899	21	4,000. <sup>00</sup>	Acres, Grove Tp. Lot 7, Fork Shoals Road, Reedy
6407	Sept. 5, 62	"		Jeanette S. & William T.		Society Equitable Life Assurance	900	267	18,000. <sup>00</sup>	Valley Park. Lot 5, Spring Valley Road, Spring
7319	Sept. 14, 62	"	Charles E.	<i>Cancelled</i> Donnie S. Lankley Rim. C.	6-20-77 #35187	Greer Fed. S. & L. Ass'n.	901	203	3,000. <sup>00</sup>	Lot 38, Vance St.
7564	Sept. 18, 62	"	Arthur G.			Mrs. Mary Sprouse Smith	901	372	1,000. <sup>00</sup>	Cochran Heights Lot 1, & Part Lot 2, White Horse Rd.
7741	Sept. 20, 62	"	Carthy, et al.	<i>Cancelled</i> Donnie S. Lankley Rim. C.	11-9-90 #54389	Fairlane Finance Co., Inc.	901	490)	48 942.	Lot 20, Lafayette St. Washington Hgts.
"	"	"	Ella Mae, et al.	<i>Cancelled</i> Donnie S. Lankley Rim. C.	11-9-90 #54389	" " "	901	490)	48 942.	" " "
9271	Oct. 6, 62	"	Claude V.	12-1-75 <i>Cancelled</i> Donnie S. Lankley Rim. C.	#14178	First Fed. S. & L. Ass'n.	903	213	6,350. <sup>00</sup>	3.15 Acres, U. S. Hwy. 29, Grove Tp.
11132	Oct. 26, 62	"	<i>Cancelled</i> Donnie S. Lankley Rim. C.	5-30-79	#35222	Carolina Fed. S. & L. Ass'n.	905	75	5,000. <sup>00</sup>	Nicholtown # 4 Lots 19 & 20 Arden St. Extn.
12064	Nov. 6, 62	"	<i>Cancelled</i> Ollie Farmworth Rim. C.	10/12/67	#10793	Ft. Inn Fed. S. & L. Ass'n.	906	16)	5,500. <sup>00</sup>	Lot 14 & Part Lot 15, Pelham Road, Mauldin, also Lots 37 & 38, Peachtree Lane, Peachtree Terrace, Mauldin
18461	Jan. 21, 63	"	George W. et al.	11-14-66 #12399	<i>Cancelled</i> Ollie Farmworth Rim. C.	Farmers Bank of S'ville	912	58)	2,500. <sup>00</sup>	Lot 56, Reeves Dr. & Lonnie Ave. B. F. Reeves Subd. Austin Tp. also 1 Acre, less lot near Mauldin
21683	Feb. 26, 63	"	Christine B. et al.	11-14-66 #12399	<i>Cancelled</i> Ollie Farmworth Rim. C.	" " "	912	58)	500. <sup>00</sup>	0.54 Acres, Jacob Road, Cantt Tp.
21754	Feb. 27, 63	"	Curtis	7/19/67 #2336	<i>Cancelled</i> Ollie Farmworth Rim. C.	Julian P. White	914	537	1,800. <sup>00</sup>	Dixon Alley Part Lot 7, Cor. McKay St. &
"	"	"		Lillie, et al.		" " " "	915	18)		" " "
21156	Mar. 25, 63	"	Daisy &	11/16/67 <i>Cancelled</i> Ollie Farmworth Rim. C.	#14270	W. Hart Miller	916	557	700. <sup>00</sup>	near Ridge Road. 2 Acres, Long Branch, West of

# DIRECT or MORTGAGOR Index to Real Estate Mortgages — Greenville County, S. C.

( )

REG. U. S. PAT. OFFICE *Chas. McCall* County Indexes Since 1888 An Identifying Trade Mark

 Open at Proper Tab according to First Letter or Letters of Name and refer to Buff Sub-Index sheet for page reference.

COTT FAMILY NAME INDEX No. 75 © 1949  
Made by The Cott Index Company, Columbus, Ohio  
Sold By Walker, Evans & Cogswell Co., Charleston, S.C.

FILE NUMBER DATE OF RECORD	MORTGAGORS FAMILY NAMES	GIVEN NAMES ABCDEFGHIJ	GIVEN NAMES JKLMNO	GIVEN NAMES PQRSTUVWXYZ	MORTGAGEES	BOOK	PAGE	Amount	BRIEF DESCRIPTION, LOCATION, ETC. ( Not Warranted )
21483 Mar. 28, 63	Thompson	4/28/65 Canceled Fay C. & <i>Ollie Farnsworth</i>		#30062 Robert G.	Carolina Fed. S. & L. Ass'n.	917	197	6,300. 00	Lot 181, Langston Dr. Sans Souci Hgts.
27732 Apr. 30, 63	"	<i>Canceled</i> Dannie S. Lankley		2-26-79 #24593 Set BK 64-548 Thomas Earl	E. H. Edwards	920	471	2,000. 00	Chick Springs Tp. 25.75 Acres, less part, Brushy Creek Rd.
28878 May 10, 63	"	<i>Canceled</i> <i>Ollie Farnsworth</i> R.M.C.	John M.	1-31-67 #18311	Laurens Bank of S'ville	921	556	1,600. 00	37 1/2 Acres, Austin Tp. O'Neal Tp.
29047 May 13, 63	"	<i>Canceled</i> Dannie S. Lankley	Jack Neves	1-19-83 #17676 Set BK 79-393	Trav. Rest Fed. S. & L. Ass'n.	922	56	12,600. 00	0.65 Acres, Tigerville Road,
29076 May 13, 63	"	<i>Canceled</i> Dannie S. Lankley	Judy E.	9-36-80 #10019 Set BK 71-1903	" " " "	922	59	11,600. 00	0.70 Acre, Tigerville Road, O'Neal Tp.
31062 May 31, 63	"	<i>Canceled</i> Dannie S. Lankley	Millie G. Burnette) Millie G.	8-26-73 #5158 Set BK 18-373	Carolina Fed. S. & L. Ass'n.	924	83	4,900. 00	Lot, Cor. Frank & Pinckney Sts.
31361 June 4, 63	"		Everett L. & Mary R.		W. N. Leslie, Inc.	924	303	1,050. 37	Lot 3, Osteen Road, Grove Tp.
192 June 27, 63	"	<i>Canceled</i> <i>Ollie Farnsworth</i> R.M.C.	James D.	8/6/69 #3032	Aiken Loan & Security Co.	926	421	9,200. 00	Valley Lot 218, Potomac Ave. Pleasant
5355 Aug. 19, 63	"	7-1-69 <i>Canceled</i> Claude E. & <i>Ollie Farnsworth</i> R.M.C.		#29 Ruby M.	Beautyguard Mfg. of Upper S.C. Inc.	932	241	58,21 per Mo. for 84 Mos. 4.06 Acres	Little Texas Rd. O'Neal Tp.
5941 Aug. 23, 63	"	9/17/65 <i>Canceled</i> Bernice & <i>Ollie Farnsworth</i> R.M.C.		#8784 Pinkney	J. C. Roper d/b/a Sou. Mtr. Fin. Co.	932	537	1,092. 00	Lot 11, Washington Ave. Gantt Tp.
5914 Aug. 23, 63	"		Earl W. et al	#13693 <i>Canceled</i> <i>Ollie Farnsworth</i> R.M.C.	Laurens Fed. S. & L. Ass'n.	932	552)	8,750. 00	Lot 5, Richardson St. S'ville
"	"		Anna L. et al	#13693 <i>Canceled</i> <i>Ollie Farnsworth</i> R.M.C.	" " " "	932	552)	" " " "	" " " "
6201 Aug. 27, 63	"	5-19-69 <i>Canceled</i> Claude E. & <i>Ollie Farnsworth</i> R.M.C.		#27558 Ruby M.	Beautyguard Mfgs. of Upper S.C. Inc.	929	525	58,21 for 84 Mod. 4.6 Acres,	Robertson Rd. O'Neal Tp.
7476 Sept. 9, 63	"	5-19-69 <i>Canceled</i> " " <i>Ollie Farnsworth</i> R.M.C.		#27560 " "	" " " "	933	551	4,889. 64	4.06 Acres, Robertson Rd. O'Neal Tp.
10658 Oct. 10, 63	"		Ella Foster		Standard Home Imp. Co., Inc.	937	121	1,903. 80	Sterling Annex Lot 16, Blk. C. Middleton St.
11176 Oct. 15, 63	"		Bill O. & Norma Jean	<i>Canceled</i> Dannie S. Lankley	5-17-74 #27255 Set BK 23-357 Cameron-Brown Co.	937	393	14,050. 00	Mauldin Lot 106, Paxton Ave. Glendale

# DIRECT or MORTGAGOR Index to Real Estate Mortgages — Greenville County, S. C.

REG. U. S. PAT. OFFICE *Chas. M. Cott* County Indexes Since 1888 An Identifying Trade Mark

Open at Proper Tab according to First Letter or Letters of Name and refer to Buff Sub-Index sheet for page reference.


COTT FAMILY NAME INDEX No. 75 © 1949  
Made by The Cott Index Company, Columbus, Ohio  
Sold By Walker, Evans & Cogswell Co., Charleston, S.C.

FILE NUMBER	MORTGAGORS	GIVEN NAMES	GIVEN NAMES	GIVEN NAMES	MORTGAGEES	BOOK	PAGE	Amount	BRIEF DESCRIPTION, LOCATION, ETC.
DATE OF RECORD	FAMILY NAMES	ABCDEFGHIJ	IJKLMNOP	PQRSTUVWXYZ				( Not Warranted )	
11430 Oct. 17, 63	Thompson	3/30/65 #27121 Calvin M. et al		Cancelled Ollie Farnsworth R.M.C.	First Fed. S. & L. Ass'n.	938	1	00 12,000.	Forest Lot 20, Confederate Ave. Sheffield
11495 Oct. 17, 63	"	Fannie Cancelled Donnie S. Lankersley R.M.C.	1-22-88 #	Cancelled Donnie S. Lankersley R.M.C.	32434 2d St. 106-846 Fidelity Fed. S. & L. Ass'n.	938	34	00 4,500.	Lot 17, Tuskegee Ave. Carver Park
12615 Oct. 29, 63	"	4-3-75 #22799 J. N.		Cancelled Donnie S. Lankersley R.M.C.	29-390 Marguerite J. Cantrell	939	70	57 1,756.	Lot 2, Ashley Ave.
17313 Dec. 16, 63	"	4/15/66 Ollie Farnsworth R.M.C.		Cancelled Ollie Farnsworth R.M.C.	#29731 T. W. Mtr. Contract Co. of G'ville	943	381	28 2,087.	Part Lots 17, 18, 19 & 20, Merlock Dr.
19809 Jan. 14, 64	"	2/8/65 #22388 Carlos C. et al		Cancelled Ollie Farnsworth R.M.C.	Goodyear Mortgage Corp.	945	511)	00 20,000.	Butler Tp. Lot 6, Mimosa Dr. McSwain Gardens,
"	"	2/8/65 #22388 Helen, et al		Cancelled Ollie Farnsworth R.M.C.	" " "	945	511)		" " "
20441 Jan. 21, 64	"	Cancelled Ollie Farnsworth R.M.C. #18192		2/17/70 Walter	H. D. Burns	946	369	00 3,500.	Highland Tp. 21.75 Acres, Mush Creek Road,
23219 Feb. 17, 64	"	8/21/64 #5825 Calvin M. et al		Cancelled Ollie Farnsworth R.M.C.	W. H. McGrary	949	260	00 2,200.	Lot 10, Terre Boone
23939 Feb. 24, 64	Thompson	Charlie L. et al		Cancelled Donnie S. Lankersley R.M.C.	6-2-75 #28313 2d Bk. 30-655 Carolina Fed. S. & L. Ass'n.	950	85)	00 7,000.	Sec. 2 Lot 46, Idlewild Ave. Oakwood Acres,
"	"	Edna, et al		Cancelled Donnie S. Lankersley R.M.C.	6-2-75 #28313 2d Bk. 30-655 " " " "	950	85)		" " " "
"	"	Harold, et al		Cancelled Donnie S. Lankersley R.M.C.	6-2-75 #28313 2d Bk. 30-655 " " " "	950	85)		" " " "
25203 Mar. 6, 64	Thompson		Mary H. &	Richard F.	Fidelity Fed. S. & L. Ass'n.	951	305	00 15,800.	Enchanted Forest Lot 21, Cinderella Lane,
28639 Apr. 8, 64	"	Cancelled Ollie Farnsworth R.M.C. 8/31/65	John M.	#6966	Farmers Bank of S'ville	954	489	30 765.	37 1/2 Acres, Austin Tp. Spartan Tp.
29802 Apr. 21, 64	"	Cancelled Ollie Farnsworth R.M.C. 11/22/65	Mattie Lou	#15400	Citizens B. & L. Ass'n.	956	116	04 815.	Lot 7, Pelham St. Greer, Chick
371 June 30, 64	"	Cancelled Ollie Farnsworth R.M.C. 7/20/67	J. P., Sr. et al	#2431	H. E. Molin, Atty	963	518)	00 1,500.	Monaghan Mill Village Lot 23, Sec. 2, Moody St. Sec. 2,
"	"	Cancelled Ollie Farnsworth R.M.C. 7/20/67	Minnie B. et al	#2431	" " "	963	518)		" " " "

# DIRECT or MORTGAGOR Index to Real Estate Mortgages — Greenville County, S. C.

( )

REG. U. S. PAT. OFFICE *Chas McCott* County Indexes Since 1888 An Identifying Trade Mark

 Open at Proper Tab according to First Letter or Letters of Name and refer to Buff Sub-Index sheet for page reference.

COTT FAMILY NAME INDEX No. 75 © 1949 Made by The Cott Index Company, Columbus, Ohio Sold By Walker, Evans & Cogswell Co., Charleston, S.C.

FILE NUMBER DATE OF RECORD	MORTGAGORS FAMILY NAMES	GIVEN NAMES ABCDEFGHIJ	GIVEN NAMES JKLMNO	GIVEN NAMES PQRSTUVWXYZ	MORTGAGEES	BOOK	PAGE	Amount	BRIEF DESCRIPTION, LOCATION, ETC. ( Not Warranted )
722 July 2, 64	Thompson	Charles G.	<i>Cancelled</i> 9-9-81 # 6391	<i>Cancelled</i> 9-9-81 # 6391	Prudential Ins. Co. of Amer.	964	33	18,000.	Gower Est. Part Lot 22, Sec. A. Dakota Road
5822 Aug. 21, 64	"	Calvin M. et al	10/8/65 # 1112	<i>Cancelled</i> Ollie Sumpworth R.M.C.	First Fed. S. & L. Ass'n.	969	268	5,000.	Lot 55, Dukeland Dr. Dukeland Park
6382 Aug. 27, 64	"	C. D. et al			M & M Sales Co.	969	573)	1,676.	4.21 Acres, Augusta Road
"	"	Cathryn M. et al			" "	969	573)		" " "
6690 Aug. 31, 64	"	Claude C. & Mary W.	1/8/69 # 16146	<i>Cancelled</i> Ollie Sumpworth R.M.C.	B. & F. Roofing Co., Inc.	970	219	2,692.	S'ville Lot 125, Third St., Woodside Mills
6776 Sept. 1, 64	"	Robert T.	<i>Cancelled</i> 10-2-74 # 8672	<i>Cancelled</i> 10-2-74 # 8672	Janie E. Furman	970	395	35,000.	Aves. Alta Vista Lot 1, Cor. McDaniel & Crescent
7189 Sept. 4, 64	"	Carlos H.	5-3-77	<i>Cancelled</i> 9-29-72 # 29732	Veterans Affairs J. S. Gleason, Jr. Adm. of	971	11	4,400.	Brandon Plant Lot 223, Sec. 2, Draper St.
7877 Sept. 14, 64	"	Louise & Wilbur	<i>Cancelled</i> 9/25/69 # 7336	<i>Cancelled</i> 9/25/69 # 7336	G. Taft Joseph	971	522	261.	Chick Springs Tp. Lot 3, Prop. Alberta Hill,
8076 Sept. 15, 64	"	Doris L. & Johnnie W.	7-13-74 # 29804	<i>Cancelled</i> 9-29-72 # 29732	St. Inn Fed. S. & L. Ass'n.	972	1	13,600.	also Int. Easement 1 Acre & 0.69 Acre, near S'ville Green, Sec. 3
8076 Sept. 15, 64	"	Evelyn Rhodes & John	<i>Cancelled</i> 3-9-73 # 25401	<i>Cancelled</i> 3-9-73 # 25401	First Fed. S. & L. Ass'n.	974	387	22,000.	Lot 112 Kenilworth Dr. Wellington
11202 Oct. 15, 64	"	Carlos C.	<i>Cancelled</i> 9-28-84 # 9904	<i>Cancelled</i> 9-28-84 # 9904	Trav. Rest Fed. S. & L. Ass'n.	975	237	8,700.	Lot 26, Dykeson Ave.
12449 Oct. 27, 64	"	Fay C. & Robert C.	4/27/65 # 29956	<i>Cancelled</i> Ollie Sumpworth R.M.C.	Eugene Rackley	976	307	450.	Lot 181, Langston Dr. Sans Souci Hgts.
13998 Nov. 12, 64	"	T. Earl	<i>Cancelled</i> 2-26-79 # 24593	<i>Cancelled</i> 2-26-79 # 24593	E. H. Edwards	978	209	234.	Creek, Chick Springs Tp. 25.75 Acres, less part Brushy
14202 Nov. 13, 64	"	Samuel L. et al	<i>Cancelled</i> 6-7-85 # 37464	<i>Cancelled</i> 6-7-85 # 37464	Jane S. Cothran	978	303)	7,000.	Lot 3, Old National Hwy. (Old Camp Rd.)
"	"	Sarah et al	<i>Cancelled</i> 6-7-85 # 37464	<i>Cancelled</i> 6-7-85 # 37464	" "	978	303)		& Pine St. also Lot 2, Old Nat'l. Hwy. (Old Camp Road)
17225 Dec. 15, 64	"	William E.	5-13-71 # 27073	<i>Cancelled</i> Ollie Sumpworth R.M.C.	Carolina Fed. S. & L. Ass'n.-	981	173	11,500.	Lot Harding Dr. near City

# DIRECT or MORTGAGOR Index to Real Estate Mortgages — Greenville County, S. C.

REG. U. S. PAT. OFFICE *Chambers* County Indexes Since 1888 An Identifying Trade Mark

Open at Proper Tab according to First Letter or Letters of Name and refer to Buff Sub-Index sheet for page reference.

COTT FAMILY NAME INDEX No. 75 © 1949  
Made by The Cott Index Company, Columbus, Ohio  
Sold By Walker, Evans & Cogswell Co., Charleston, S.C.

FILE NUMBER	DATE OF RECORD	MORTGAGORS FAMILY NAMES	GIVEN NAMES ABCDEFGHIJ	GIVEN NAMES JKLMNO	GIVEN NAMES PQRSTUVWXYZ	MORTGAGEES	BOOK	PAGE	Amount	BRIEF DESCRIPTION, LOCATION, ETC. ( Not Warranted )
	17692 Dec. 21, 64	Thompson	Fay C. &	<del>Robert C.</del>	Robert C.	12-4-98 # 102364 Sat BK 201-139 Cameron-Brown Co.	981	499	00 11,300.	Acres Lot 47, Cherrylane Dr. Farmington
	20066 Jan. 15, 65	"	Howard &	11-20-95 # 71717 Mary Frances	<del>Howard &amp;</del> Mary Frances	12-93 # 9584 Sat BK 165-120 Taken Loan & Security Co.	983	525)	00 10,400.	Hgts. Subd. Map 5 Lot 166, Langston Dr. Sans Souci
	20406 Jan. 19, 65	"	<del>Donnie S. Sankley</del> Leila &	12-93 # 9584 Sara	<del>Donnie S. Sankley</del> Sara	Sat BK 138-1150 The Pelzer-Williamston Bank	984	19 20	20 479.	2 1/2 Acres, Dunklin Tp.
	20638 Jan. 21, 65	"	Daisy Mae &	11/20/67 # 14537 Walter	<del>Donnie S. Sankley</del> Walter	Sterling Finance Co.	984	141	00 1,080.	2 Acres Long Branch G'ville Tp.
	21419 Jan. 29, 65	"	D. S. Sample &	6-4-85 # 36992 Vivian S.	<del>Donnie S. Sankley</del> Vivian S.	Sat BK 89-1727 C. Douglas Wilson & Co.	984	647	00 10,350.	Lot 5, Old Augusta Road
	23834 Feb. 23, 65	"	<del>Donnie S. Sankley</del> Rachel W.	12-93 # 9505 Rachel W.	<del>Donnie S. Sankley</del> Rachel W.	Sat BK 138-1151 The Pelzer-Williamston Bank	987	79	70 478.	School, also 1/3 of an acre. 8/10 of an acre near Chandler
	25406 Mar. 12, 65	"	<del>Donnie S. Sankley</del> John M.	12/31/65 # 19439 John M.	<del>Donnie S. Sankley</del> John M.	Farmers Bank of S'ville	988	387	09 690.	37 1/2 Acres, Butler Tp.
	29484 Apr. 23, 65	"	Dorothy B. &	5-4-97 # 29814 William A.	<del>Donnie S. Sankley</del> William A.	Sat BK 47-393 C. Douglas Wilson & Co.	992	325	00 9,450.	Lot 35, Derwood Lane, Sharon Park
	32710 May 24, 65	"	Arthur Ronald	12/5/49 # 12933 Ollie Sumpworth	<del>Donnie S. Sankley</del> Ollie Sumpworth	Trav. Rest Fed. S. & L. Assn.	995	472	00 3,800.	adj. .53 acres, Trammell Rd., also lot
	32801 May 24, 65	"	Harry H. &	Irene A.	Irene A.	Solmica of Georgia, Inc.	995	631	00 3,438.	9 Kay Drive
	33213 May 27, 65	"	Mrs. Hattie L., et al			Bank of Piedmont	996	57	84 558.	Grove Tp. Lot 8, Plat of W. F. Lee & Lot 10,
	33272 May 28, 65	"	Aaron Miles	10-30-89 # 48934 First Provident Corp. of S.C.	<del>Donnie S. Sankley</del> First Provident Corp. of S.C.	116-243	996	149	00 12,950.	Dr., Mayfair Eats. Lots 1, 2 & 3, Edwards Rd. & Tiffany
	35720 Jun. 21, 65	"	Daisy &	11/20/67 # 14537 Walter	<del>Donnie S. Sankley</del> Walter	Sterling Finance Co.	998	349	00 1,200.	2 Acres, Long Branch
	35608 Jun. 21, 65	"	Augustus &	4/1/69 # 23285 William Allen	<del>Donnie S. Sankley</del> William Allen	G. Taft Joseph	998	448	00 1,500.	Lot Douthit St.
	606 Jul. 1, 65	"	C. Don &	8/30/68 # 5199 Margaret L.	<del>Donnie S. Sankley</del> Margaret L.	Citizens & Southern Natl. Bk.	Deed 776	Book 516		Real Property Agreement
	2053 Jul. 16, 65	"	Anna			Greer Fed. S. & L. Assn.	1001	170	00 1,150.	Butler Tp. 10.06 acres, Bennett Bridge Rd.



# DIRECT or MORTGAGOR Index to Real Estate Mortgages - Greenville County, S. C.

( )

REG. U. S. PAT. OFFICE *Chas McCott* County Indexes Since 1888 An Identifying Trade Mark

Open at Proper Tab according to First Letter or Letters of Name and refer to Buff Sub-Index sheet for page reference.

COTT FAMILY NAME INDEX No. 75 © 1949 Made by The Cott Index Company, Columbus, Ohio Sold By Walker, Evans & Cogswell Co., Charleston, S.C.

FILE NUMBER DATE OF RECORD	MORTGAGORS FAMILY NAMES	GIVEN NAMES ABCDEFGHIJ	GIVEN NAMES JKLMNO	GIVEN NAMES PQRSTUVWXYZ	MORTGAGEES	BOOK	PAGE	Amount	BRIEF DESCRIPTION, LOCATION, ETC. ( Not Warranted )
3721 Aug. 2, 65	Thompson	<i>Cancelled</i> Ollie Farnsworth R.M.C. #12288	10/27/67	William E.	Bert B. Knight, Jr., et al	1002	566	4,000.	also lots 5 & 6 Mooney Rd., Paris Lots 2,3 & 4, Natl. Hwy. Paris Station
6434 Aug. 26, 65	"	Carroll F.	Lien Released Ollie Farnsworth R.M.C. #21833	#21833 2-19-68	Cameron-Brown Co.	1005	493	10,750.	Lot 31, Scarlett St., Sherwood Forest
7478 Sep. 7, 65	Thomson	Charlie L., Jr.	<i>Cancelled</i> Donnie S. Tankersley R.M.C.	12-11-84 #17540	Woodruff Fed. S. & L. Assn.	1006	594)	17,500.	Lot 20, Spring Forest Drive
"	"	Ann B., et	<i>Cancelled</i> Donnie S. Tankersley R.M.C.	12-11-84 #17540	" " " " "	1006	594)		
12403 Oct. 21, 65	Thompson	Dena	<i>Cancelled</i> Ollie Farnsworth R.M.C.	3/15/72	Carolina Fed. S. & L. Assn.	1011	358	2,350.	Lots 27 & 28, Railroad St. & Adger St.
12787 Oct. 26, 65	"	Dena M.	#24678	#19989	Path, S.C. The Commercial Bank, Honea	1011	645)	1,275.	112.74 acres, Dunklin Tp.
"	"	D. H., et al	#19989	<i>Cancelled</i> Ollie Farnsworth R.M.C.	" " " " "	1011	645)		
"	"	Ellie C., et al	<i>Cancelled</i> Ollie Farnsworth R.M.C.	8-29-90 #42664	" " " " "	1011	645)		
14780 Nov. 15, 65	"	Frank B. &	Lois D.	<i>Cancelled</i> Donnie S. Tankersley R.M.C.	Mrs. J. H. Alewine, et al	1013	637	4,000.	27/100 acre, Community Rd., Taylors
15616 Nov. 23, 65	"	<i>Cancelled</i> Donnie S. Tankersley R.M.C.	8-25-78 #6014	#6014	E. H. Edwards	1014	475	5,275.	25.75 acres, Chick Spgs. Tp.
15953 Nov. 26, 65	"	Albert Bill & Linda			Amer. The Prudential Ins. Co. of	1014	597	10,800.	Lot 23, Morningside Dr., Sylvan Hills
16008 Nov. 29, 65	"		Marshall		S. T. McCrary	1015	29	412.	65/100 acre, Old White Horse Rd.
17764 Dec. 14, 65	"	<i>Cancelled</i> Ollie Farnsworth R.M.C.	2/1/71	#17819	First Fed. S. & L. Assn.	1016	435	14,000.	Court, Casa Loma Estates Lot 74, Courtney Circle & Marshall
19733 Jan. 4, 66	"	<i>Cancelled</i> Donnie S. Tankersley R.M.C.	8-23-78	#6014	E. H. Edwards	1018	423	515.	Spgs. Tp. 25-75 acres, Brushy Creek Rd., Chick
19488 Jan. 4, 66	"	Daisy	<i>Cancelled</i> Ollie Farnsworth R.M.C.	11/7/67	J. A. Cureton	1018	533	150.	.73 of an Acre
19758 Jan. 5, 66	"	Lien Released DONNIE S. TANKERSLEY R.M.C. #9513	9-25-78	James H., et al	Cameron-Brown Co.	1018	633)	8,500.	Lot 3, Harding Hills
"	"	Lien Released DONNIE S. TANKERSLEY R.M.C. #9513	9-25-78	Margaret C., et al	" " "	1018	633)		

# DIRECT or MORTGAGOR Index to Real Estate Mortgages — Greenville County, S. C.

REG. U. S. PAT. OFFICE *Chas McCott* County Indexes Since 1888 An Identifying Trade Mark

Open at Proper Tab according to First Letter or Letters of Name and refer to Buff Sub-Index sheet for page reference.

COTT FAMILY NAME INDEX No. 75 © 1949  
Made by The Cott Index Company, Columbus, Ohio  
Sold By Walker, Evans & Cogswell Co., Charleston, S.C. ( )

FILE NUMBER	MORTGAGORS FAMILY NAMES	GIVEN NAMES ABCDEFGHIJ	GIVEN NAMES JKLMNO	GIVEN NAMES PQRSTUVWXYZ	MORTGAGEES	BOOK	PAGE	Amount	BRIEF DESCRIPTION, LOCATION, ETC. ( Not Warranted )
22200	Thompson	11-3-74	<i>Cancelled</i>	# 12689	Sat BK 43 - 71			00	Balltown Tp.
Jan. 28, 66		Hattie L.	<i>Donnie S. Linkensley</i>		Ft. Inn Fed. S. & L. Assn.	1021	49	4,800.	Lots 9 & 9a R. B. Gresham Lands,
22628	"							00	Forest
Feb. 3, 66		Betty B. &		W. L.	Larry R. Gibson	1021	395	3,500.	Lot 6, Midvale St., Sec. 2, Spring
27259	"	<i>Cancelled</i>	5-7-96	# 29743	Sat BK 168-1789			00	
Mar. 23, 66		<i>Donnie S. Linkensley</i>	James A.			G. Douglas Wilson & Co.	1025	641	9,650.
27617	"	<i>Cancelled</i>	12-93	# 9503	Sat BK 138-1149			66	also 1/3 acre
Mar. 25, 66		<i>Donnie S. Linkensley</i>	Charles		Rachel W.	Pelzer-Williamston Bank	1026	129	319.
29041	"	<i>Cancelled</i>		7/27/71	Sat. BK 1-449			24	Dr.
Apr. 8, 66		<i>Ollie S. Linkensley</i>	# 2711		T. W.	Palmetto Mtg. Co., Inc.	1027	443	3,395.
31053	"	9/1/72	# 6766	<i>Cancelled</i>	Sat BK 10-56			00	Inc.
Apr. 28, 66		Coretha S., et al			<i>Donnie S. Linkensley</i>	Federal Natl. Mtg. Assn.	1029	461	9,300.
32275	"	<i>Cancelled</i>	2/18/71	# 19192				00	Andrews Lane, near Ft. Inn
May 11, 66		<i>Ollie S. Linkensley</i>	Margie O. &		Troy	Ft. Inn Fed. S. & L. Assn.	1030	542	4,900.
32638	"	1/5/71		<i>Cancelled</i>				00	
May 16, 66		Elizabeth L.	# 16437	<i>Ollie S. Linkensley</i>		First Fed. S. & L. Assn.	1031	106	12,000.
33345	"	<i>Cancelled</i>	2-13-87	# 33333	Sat BK 100-310			00	
May 23, 66		Alva S.	<i>Donnie S. Linkensley</i>			Fidelity Fed. S. & L. Assn.	1031	580	11,500.
2465	"	<i>Cancelled</i>	8-19-76	# 4842	Sat BK 40-833			00	Blk. C., Pinhurst
Jul. 22, 66		<i>Donnie S. Linkensley</i>	Ganneth W., et al			Aiken Loan & Sec. Co.	1036	297)	9,600.
"	"	<i>Cancelled</i>	8-19-76	# 4842	Sat BK 40-833				
"		<i>Donnie S. Linkensley</i>	Fanita K., et al			" " " " "	1036	297)	
3595	"	12-6-76	# 15280	<i>Cancelled</i>	Sat BK 43-671			00	Est. Bennett Bridge Rd.
Aug. 4, 66		Lawrence	<i>Donnie S. Linkensley</i>			G'ville., Inc.	1037	334	8,412.
4550	"	<i>Cancelled</i>	6-18-73	# 36541	Sat BK 17 pg 14			00	Tp.
Aug. 15, 66		<i>Donnie S. Linkensley</i>	James G., et al			Greer Fed. S. & L. Assn.	1038	228)	10,500.
"	"	<i>Cancelled</i>	6-18-73	# 36541	Sat BK 17 pg 14				
"		<i>Donnie S. Linkensley</i>	June W., et al			" " " " "	1038	228)	
4553	"	<i>Cancelled</i>	6-6-73	# 35192	Sat. Bk. 16-641			00	Tp.
Aug. 15, 66		<i>Donnie S. Linkensley</i>	James G., et al			Evelyn H. Breeseale	1038	223)	3,000.
"	"	<i>Cancelled</i>	6-6-73	# 35192	Sat. Bk. 16-641				
"		<i>Donnie S. Linkensley</i>	June W., et al			" " " "	1038	223)	



# DIRECT or MORTGAGOR Index to Real Estate Mortgages — Greenville County, S. C.

To locate names, open at SURNAME INITIAL TAB and refer to Buff Sub-Index sheet for page reference.

KEYS PRINTING CO.

FILE NUMBER DATE OF RECORD	MORTGAGORS FAMILY NAMES	GIVEN NAMES ABCDEFGHIJ	GIVEN NAMES JKLMNO	GIVEN NAMES PQRSTUVWXYZ	MORTGAGEES	BOOK	PAGE	AMOUNT	BRIEF DESCRIPTION, LOCATION, ETC. (NOT WARRANTED)
26900 May 5, 1967 (28801)	Thompson	<del>Cancelled</del> Mrs. Louise H. Kilburn	2-19-97	#10891	Int BK 177-81 Co.	1056	553	86.50	(formerly McKey St.) Lot 7, Waddysin ave.
" 26, 1967 30531	"	<del>Cancelled</del> Hattie Olie Farnsworth	12-29-77	#19504	Cancelled Southern Bank & Trust Co.	1058	547	4.45	Wisham, Grove W. Lots 9 & 9-A, Subd. R. B.
Jun. 13, 1967	"	<del>Cancelled</del> Brother M. et al	12-29-77	#19504	Cancelled Peoples Natl. Bank	1060	352	8,000	Portion unnumbered Tract, Transit Dr.
" " "	"	<del>Cancelled</del> Mrs. Hazel S. et al			" " "	1060	352		Airport Village Farms
2371 July 19, 1967 13006	"	<del>Cancelled</del> Curtis #24587	3-25-88	#41209	Cancelled Pete Sarkis, et al	1064	09	2,500	0.54 acres, Gantt Tr.
" 26, 1967 4125	"	<del>Cancelled</del> L. E.			G. S. Hayes, et al	1064	420	17,500	Lots 3 & 4, Anderson St.
Aug. 7, 1967 4956	"	<del>Cancelled</del> Calvin N. et al	4/24/68	#27626	Cancelled W. H. McCreary	1065	571	2,500	Lot 5, Terre Bonne
" 14, 1967 5117	"	<del>Cancelled</del> Calvin N. et al	4/11/72	#27421	Cancelled First Fed S. & L. Assn.	1066	364	15,500	Terre Bonne Lot 5, Anna Coca Lane,
" 16, 1967 7824	"	<del>Cancelled</del> John M.	12/26/67	#17513	Cancelled Farmers Bank of Sville	1066	605	52.0	37 1/2 acres, Austin Tr.
Sept. 13, 1967 8547	"	<del>Cancelled</del> N. Claude	4-17-98	#30140	Cancelled C. Douglas Nelson	1069	117	12,350	St. C. Pinckney Dr. Lot 3 & Part Lots 1 & 2,
" 20, 1967 8830	"	<del>Cancelled</del> Donald R. et Martha	5-22-75	#27320	Cancelled First Fed S. & L.	1069	631	15,950	Victor Managhan Co. Green
" 22, 1967 9417	"	<del>Cancelled</del>	1-11-93	#1837	Cancelled Collateral Investment	1070	05	14,050	Lot 53, Virginia Avenue Gantt Tr.
" 28, 1967 9544	"	<del>Cancelled</del>			Vernell Wilton Ware, et al	1070	497	7.00	Lot, Prop. Jeff Ware Est.
" 29, 1967 9552	"	<del>Cancelled</del>	5-3-78	#32700	Cancelled Fidelity Fed. S. & L.	1071	1	8,000	Lot 4, Prop. J. R. Stevens
" 29, 1967 9652	<del>Cancelled</del>	<del>Cancelled</del>	6-9-89	#25200	Cancelled Invest. Co., Inc.	1070	475	11,400	Blenn Farms
Oct. 2, 1967	<del>Cancelled</del>	<del>Cancelled</del>	6/11/71	#29020	Cancelled Wallace, Jr. Carolina Natl Mtg.	1070	475		Part Lot 16, Blenn Rd.
		<del>Cancelled</del>			Halter J. Sterling Finance Co.	1071	89	12.96	2 acres, Long

# DIRECT or MORTGAGOR Index to Real Estate Mortgages — Greenville County, S. C.

To locate names, open at SURNAME INITIAL TAB and refer to Buff Sub-Index sheet for page reference.

FILE NUMBER DATE OF RECORD	MORTGAGORS FAMILY NAMES	GIVEN NAMES ABCDEFGHIJ	GIVEN NAMES JKLMNO	GIVEN NAMES PQRSTUVWXYZ	MORTGAGEES	BOOK	PAGE	AMOUNT	BRIEF DESCRIPTION, LOCATION, ETC. (NOT WARRANTED)
109K Oct. 1967	Thompson	Cancelled Ollie Farmworth R.M.C. # 30424		6/19/69	William C. Adams	1073	270	1,500	Front lot 16, on Woodlands Dr.
109K " 1967	"	Cancelled Ollie Farmworth R.M.C. # 418/68		# 26131	William C. Adams	1070	237	1,500	Front lot 15, on Woodlands Dr.
11514 " 18, 1967	"	Cancelled Ollie Farmworth R.M.C. # 418/68		# 26131	Annie M. Adams	1070	551	1,500	Front lot 15, on Woodlands Dr.
"	"	Cancelled Ollie Farmworth R.M.C. # 418/68		# 26131	"	1070	551	1,500	Front lot 15, on Woodlands Dr.
15470 Nov. 30, 1967	"	Cancelled Daisy M. Thompson, Atty-in-fact Ollie Farmworth R.M.C. # 24109		1-18-89 #2425 S. & Bk. 111-1889	C. Douglas Wilson & Co.	1077	659	12,500	Pine Hill Village Lot 11 Prop. Land, Inc.
16288 Dec. 11, 1967	"	Cancelled Ollie Farmworth R.M.C. # 24109		10-22-75 cancelled # 10756	Piedmont Const. Co.	1078	662	3,975	Long Branch Part tract 5 = 2 acres
17160 " 14-1967	"	Cancelled Ollie Farmworth R.M.C. # 24109		3/15/68 James B. & Mary P. et al	C. Douglas Wilson & Co.	1079	555	17,200	Lots 2 + 3, Prosperity ave.
"	"	Cancelled Ollie Farmworth R.M.C. # 24109		3/15/68 Mary P. et al	"	1079	555	17,200	Lots 2 + 3, Prosperity ave.
17271 " 20, 1967	"	Cancelled Ollie Farmworth R.M.C. # 15419		1-5-71 # 15419	First Fed. S. & L. Assn.	1079	623	10,500	Santho Sp. Lot 14, Gilbert Court.
18823 Jan. 10, 1968	"	Cancelled Ollie Farmworth R.M.C. # 12395		10-12-79 # 12395	Fidelity Fed. S. & L. Assn.	1081	445	3,000	John St. Lot Ashbury St. formerly
19687 " 23, 1968	"	Cancelled Ollie Farmworth R.M.C. # 12395		10-12-79 # 12395	and Co-trustee, et al	1082	355	7,100	Lots 14 + 16 Hallie St.
20457 Feb. 18, 1968	"	Cancelled Ollie Farmworth R.M.C. # 9999		10-8-76	Beulah Wood	1082	347	2,045	10.06 acres, Butler Sp.
23713 Mar. 11, 1968	"	Cancelled Ollie Farmworth R.M.C. # 10066		2-9-94 # 10066	Sat Bk 149-1616 Co. C. Douglas Wilson	1086	189	27,400	Lots 2 + 3, Prosperity ave.
"	"	Cancelled Ollie Farmworth R.M.C. # 10066		2-9-94 # 10066	"	1086	189	27,400	Lots 2 + 3, Prosperity ave.
26200 Apr. 8, 1968	"	Cancelled Ollie Farmworth R.M.C. # 14624		12/29/69 # 14624	"	1084	153	1500	Monaghan Mills Lot 108 Duped St. Sec. 2
"	"	Cancelled Ollie Farmworth R.M.C. # 14624		12/29/69 # 14624	"	1084	153	1500	Monaghan Mills Lot 108 Duped St. Sec. 2



# DIRECT or MORTGAGOR Index to Real Estate Mortgages — Greenville County, S. C.

To locate names, open at SURNAME INITIAL TAB and refer to Buff Sub-Index sheet for page reference.

KEYS PRINTING CO.

FILE NUMBER	MORTGAGORS FAMILY NAMES	GIVEN NAMES ABCDEFGH	GIVEN NAMES IJKLMNO	GIVEN NAMES PQRSTUWXYZ	MORTGAGEES	BOOK	PAGE	AMOUNT	BRIEF DESCRIPTION, LOCATION, ETC. (NOT WARRANTED)
27671	Thompson	Calvin M.	et al	Donnie S. Lankenley	Cancelled 3-27-78 # 28263 Sat BK 56-298	1090	506	00	Eastern 1/2 Lot 3, Sulphur Springs Rd. Paris
Apr. 24, 1968					First Fed. S. & L. Assn.			10,000	
" "	"	"	"	Donnie S. Lankenley	Cancelled 3-27-78 # 28263 Sat BK 56-298	1070	506	00	Int. Sp.
28854	"	Dena M.	Jo B	Ollie Farnsworth	Cancelled 9/18/70 # 6801	1092	9	00	+ Adgers Sta. Lot 27 & 28, Railroad
May 8, 1968					Prof. E. M. Wharton			2,115	
29183	"	Nannie + Wayne	et al	Donnie S. Lankenley	Cancelled 2-29-80 # 18765 Sat BK 72-1640	1092	157	00	Richmond Hills
" 10, 1968					C. Douglas Wilson & Co.			15,000	
30046	"	George	et al	Donnie S. Lankenley	Cancelled 10-17-91 # 53235 Sat BK 127-36	1093	9	00	Lot 4, Sec. 3
" 21, 1968					Campan - Brown Co.				
31668	"	Bessie	et al	Donnie S. Lankenley	Cancelled 10-17-91 # 53235 Sat BK 127-36	1093	9	00	Lot 40 cov. Alpha Dr. with Creek Lane, North Sp.
June 6, 1968					S.C. Methodist Conference			5,000	
6172	"	Mrs. Hattie L.	# 11834	Ollie Farnsworth	Cancelled 5-19-78 # 34651 Sat BK 57-725 Credit Union	1094	421	00	Matthew Creek
" 19, 1968					S.C. Methodist Conference			5,000	
7111	"	Hattie L.	# 11834	Ollie Farnsworth	Cancelled 4-27-70 # 1281	1102	531	00	Lot 19 - Blk A Kingsdale Dr.
" 19, 1968					S.C. Methodist Conference			5,000	
8486	"	Hattie L.	# 11834	Ollie Farnsworth	Cancelled 7/14/71 # 1281	1103	587	55	Lot 10, Sunset Court, Subd.
Oct. 7, 1968					Sou. Bank & Trust Co.			454	
10385	"	John	et al	Donnie S. Lankenley	Cancelled 10-10-78 # 1306 Sat BK 61-621	1105	281	00	Lots 9 & 9a - R.B. Greenham
" 23, 1968					Greens Fed. S. & L. Assn.			15,750	
10673	"	Leila R.	et al	Ollie Farnsworth	Cancelled 3/8/71 # 20598	1107	669	34	Tract Augusta Rd. Spgs. Sp.
" 31, 1968					Sou. Bank & Trust Co.			554	
10766	"	Josephine + Porter	et al	Donnie S. Lankenley	Cancelled 11-23-76 # 18808 Sat BK 35-854	1108	123	00	Lot 31, Lincoln Rd, Chick
Nov. 1, 1968					First Finance Co. of Greer			1632	
11425	"	James W.	et al	Donnie S. Lankenley	Cancelled 11-23-76 # 18808 Sat BK 35-854	1109	22	00	Lot 3, Winding Hills
" 8, 1968					Domestic Loan of Williamston				
12471	"	Margaret C.	et al	Ollie Farnsworth	Cancelled 11-23-76 # 18808 Sat BK 35-854	1107	22	00	Lot 3, Winding Hills
" 21, 1968					Sou. Bank & Trust Co.			554	
" 21, 1968	"	Mary H. + Richard F.	et al	Ollie Farnsworth	Cancelled 11/8/70 # 14349 Plan. Inc.	1110	169	4,310	Lot 4, Parkside Rd.

# DIRECT or MORTGAGOR Index to Real Estate Mortgages — Greenville County, S. C.

To locate names, open at SURNAME INITIAL TAB and refer to Buff Sub-Index sheet for page reference.

FILE NUMBER DATE OF RECORD	MORTGAGORS FAMILY NAMES	GIVEN NAMES ABCDEFGH	GIVEN NAMES IJKLMNO	GIVEN NAMES PQRSTUVWXYZ	MORTGAGEES	BOOK	PAGE	AMOUNT	BRIEF DESCRIPTION, LOCATION, ETC. (NOT WARRANTED)
14137 Dec. 10, 1969	Champion	Billie J.	Donnie S. Lankley	9-25-79 # 15237	Sat BK 68-853			20	Lehigh High, Mauldin
17462 Jan 23, 1969	"	4-21-97 # 26591	Jean C.	Cancelled July 6, 79	Jt. Loan Fed. & S. Loan Sat BK 178-1237	1111	599	20,000	Lot 11, Barrette St.
18627 " 30, 1961	"	# 11554	Cancelled Ollie Farnsworth RIM.C.	11-17-69	Parsons - Harris Co.	1115	247	11,100	Lot McCall Ct. City
21517 Mar. 12, 1961	"	11/3/70	Cancelled Ollie Farnsworth RIM.C.	# 10665	Union Alney Mills, Federal Credit	1117	222	10,000	London Plant
57141 " 11, 1961	Cancelled Ollie Farnsworth RIM.C.	9/8/71	# 7245	Sat Bk 2-372				35	
22072 " 12, 1967	"	Cancelled	8-14-73 # 4631	Sat. Bk. 18-275				50	
"	"	Donnie S. Lankley RIM.C.	8-14-73 # 4631	Sat. Bk. 18-275	Cardinal Fed. & S. Loan	1120	115	21,250	Lot 55, Longwood
22925 " 13, 1961	"	Cancelled	3-29-84 # 30163	Sat Bk 84-1509				20	
22918 " 27, 1969	"	Cancelled	3-3-75 # 20302	Sat. Bk. 28-723	First Fed. & S. Loan	1121	101	11,000	Lot 27, Longwood
"	"	Cancelled	3-3-75 # 20302	Sat. Bk. 28-723	W. Stal Citizens Home Bldg. Bank			"	
24230 Apr. 10, 1961	"	Cancelled	10-23-73 # 11211	Sat. Bk. 19-536				00	St. also Lot 10, 11, 12
24221 " 19, 1961	"	Cancelled	3-17-75 # 21128	Sat. Bk. 29-93	Ray & S. Citizens & Sav. Natl. Bank	1122	342	9,375	Lot Cor. Harris St. + Temple
25655 " 25, 1961	"	Cancelled	10-7-75 # 9330	Sat. Bk. 33-540	Ray L. Davis Co. Building	1122	336	9,375	Lot Temple + Harris St.
27148 May 13, 1969	"	Cancelled	3-4-76	# 22370	Sat. Bk. 36-738			15,000	Lot 14, Longwood
27421 " 16, 1967	"	Cancelled Ollie Farnsworth RIM.C.	8/10/70 # 3272		Thompson Federal Savings Co.	1125	425	12,950	Lot 11, Longwood
"	"	Cancelled Ollie Farnsworth RIM.C.	8/10/70 # 3272					40	Lot 11, Longwood

# DIRECT or MORTGAGOR Index to Real Estate Mortgages — Greenville County, S. C.

REG. U. S. PAT. OFFICE *Chas McCott* County Indexes Since 1888 An Identifying Trade Mark

Open at Proper Tab according to First Letter or Letters of Name and refer to Buff Sub-Index sheet for page reference.

COTT FAMILY NAME INDEX No. 75 © 1948  
Made by The Cott Index Company, Columbus, Ohio  
Sold By Walker, Evans & Cogswell Co., Charleston, S.C.

FILE NUMBER	MORTGAGORS FAMILY NAMES	GIVEN NAMES ABCDEFGH	GIVEN NAMES IJKLMNO	GIVEN NAMES PQRSTUWXYZ	MORTGAGEES	BOOK	PAGE	Amount	BRIEF DESCRIPTION, LOCATION, ETC. (Not Warranted)
27894	Thompson	7-26-82 # 2018		<i>Cancelled</i>	Sat Bk. 77-1235			00	North Hampton Acres
May 21, 1969				<i>Donnie S. Tankersley</i>	Fidelity Fed. S. & L. Assn	1126	305	20,000	Lot 15, Millbrook Circle
27841	"	3/12/71		<i>Cancelled</i>	# 21142			00	
" 21, 1969					<i>Donnie S. Tankersley</i>	Fairlane Finance Co. of Greenville, Inc.	1126	281	4,320
28327	"			<i>Cancelled</i>	7-8-74 # 683			00	
" 27, 1969					<i>Donnie S. Tankersley</i>	Motor Contract Co.	1126	633	7,296
" "	"			<i>Cancelled</i>	7-8-74 # 683			00	
" "					<i>Donnie S. Tankersley</i>	" "	1126	633	
30144	"	6-7-99		<i>Cancelled</i>	# 48639			00	Kennedy Park, Gantt Tr.
Jun. 16, 1969					<i>Donnie S. Tankersley</i>	Collateral Invest. Co.	1128	527	13,150
312	"	9-6-77		<i>Cancelled</i>	# 546			00	Blair St. (Rhodes St.) City
July 3, 1969					<i>Donnie S. Tankersley</i>	J. R. Childress, et al	1130	385	1800
445	"	12/28/71		<i>Cancelled</i>	Sat Bk 4-436			00	
" 7, 1969					<i>Donnie S. Tankersley</i>	First Fed. S. & L. Assn.	1130	483	27,500
1321	"	<i>Cancelled</i>		<i>Donnie S. Tankersley</i>	8-1-77 # 3276			00	Montchaise
" 16, 1969					<i>Donnie S. Tankersley</i>	Robert M. Cameron-Brown Co.	1131	379	18,000
1936	"	7-10-86		<i>Cancelled</i>	# 1325			00	
" 24, 1969					<i>Donnie S. Tankersley</i>	Wendell L. C. Douglas Wilson +	1132	199	9,000
2449	"	8-15-73 # 4788		<i>Cancelled</i>	Sat. Bk. 18-289			00	
" 30, 1969					<i>Donnie S. Tankersley</i>	First Fed. S. & L. Assn.	1132	612	13,500
4474	"	6-29-73 # 38037		<i>Cancelled</i>	Sat. Bk. 17-269			00	
Aug. 21, 1969					<i>Donnie S. Tankersley</i>	Collateral Inv. Co.	1134	557	14,050
5420	"			<i>Cancelled</i>	10-27-77 Bk. 1895 P. 5431			00	Mills, Poinsett Plant.
Sep. 3, 1969					<i>Donnie S. Tankersley</i>	Natl. Mtg. Invest. Co., Inc.	1135	547	10,450
6249	"	11-13-79		<i>Cancelled</i>	# 16246			00	
" 12, 1969					<i>Donnie S. Tankersley</i>	Laurens Fed. S. & L. Assn.	1136	517	6,500
" "	"	11-13-79		<i>Cancelled</i>	# 16246			00	
" "					<i>Donnie S. Tankersley</i>	" "	1136	517	
8239	"			<i>Cancelled</i>	5/22/70 # 25628			00	
Oct. 6-1969				<i>Donnie S. Tankersley</i>	Margaret F. Deninger	1138	441	7,500	Lot 6, Berryhill Court, Oak Forest, Sect 2 + Part Lot
" " "	"			<i>Cancelled</i>	5/22/70 # 25628			00	
" " "				<i>Donnie S. Tankersley</i>	" "	1138	441		Blk A. Augusta Court

# DIRECT or MORTGAGOR Index to Real Estate Mortgages - Greenville County, S. C.

REG. U. S. PAT. OFFICE *Chas. McCott* County Indexes Since 1888 An Identifying Trade Mark

Open at Proper Tab according to First Letter or Letters of Name and refer to Buff Sub-Index sheet for page reference.

COTT FAMILY NAME INDEX No. 75 © 1948 Made by The Cott Index Company, Columbus, Ohio Sold By Walker, Evans & Cogswell Co., Charleston, S.C.

FILE NUMBER DATE OF RECORD	MORTGAGORS FAMILY NAMES	GIVEN NAMES ABCDEFGH	GIVEN NAMES IJKLMNO	GIVEN NAMES PQRSTUVWXYZ	MORTGAGEES	BOOK	PAGE	Amount	BRIEF DESCRIPTION, LOCATION, ETC. ( Not Warranted )
9060 Oct. 15, 1969	Thompson	<del>Cancelled</del> Donnie S. Lankley	6-20-78	# 38278 Sat	DK 58-603 Co., Inc. Carolina Natl. Mtg. Co.	1139	377	11,950	Lot 3, Old Anderson Rd., near City.
"	"	<del>Cancelled</del> Donnie S. Lankley	6-20-78	# 38278 Sat	DK 58-603 " "	1139	377	"	"
9520 " 21-1969	"	7-27-82 Arson Miles	<del>Cancelled</del> Donnie S. Lankley	# 2110 Sat Bk. 77-1241	2110 Sat Bk. 77-1241	1140	125	1,185	"North Hampton Assoc." Lot 15, Milbrook Circle.
9520 " "	"	<del>Cancelled</del> Donnie S. Lankley	7-27-82	# 2110 Sat Bk. 77-1241	" " "	1140	125	"	"
11457 Nov. 14, 1969	"	<del>Cancelled</del> Donnie S. Lankley	10-2-96	# 69679	Sat Bk 193-723	1142	61	3,400	Chick Eggs. 50. Lots 44, 40, 41, 42, + 43,
11595 " 17, 1969	Thomson	<del>Cancelled</del> Donnie S. Lankley	4-28-83	# 28330 Sat	Bk. 80-877 S.C. Natl. Bank of Charleston	879	445	✓	Real Property Agreement
11666 " 18, 1969	J. Thompson	Haward & Mary Francis	3/9/71	# 20598	Carolina Natl. Mortgage	1142	231	10,450	"abney miles - Peachett Plt." Re-Recorded Lot 38, Queen St.
13144 Dec. 8, 1969	"	Allie Farnsworth	8/4/71	Cancelled	Williamston, S.C.	1143	557	996	Dunklin Tp. 2 1/2 Acres, Augusta Rd.
15051 Jan. 5, 1970	"	F. L. et al	6-10-85	# 37550	Sou. Bank & Tr. Co.	882	192		Real Property Agreement.
"	"	Mrs. F. et al	6-10-85	# 37550	Natl. Bank	882	192		"
16071 " 16-1970	"	Donnie S. Lankley	6-21-73	# 37006 Sat. Bk. 17-77	Ind. & Entry.	1146	350	15,000	Lot 269, Clarendon Ave.
16297 " 28-1970	"	Essie A.	8/4/71	Sat. Bk 1-560	Grace J. Rodgers	1147	153	1,600	mill. Sec. 1 - Brandon Plant.
18494 Feb. 20, 1970	"	Carroll	10-28-75	# 11280 Sat Bk. 34-101	Abney Mills Fed. Credit	1148	521	17,800	Lot 155, Pleasant St. Abney, Belle Meade
22997 Apr. 21, 1970	"	Allie Farnsworth	10/15/71	# 12169	R. C. Coley	1153	171	2,000	Langley, Austin Tp. 37 1/2 Acres, Prop of George L.
25895 May 27, 1970	"	Emma	6-10-92	# 27717 Sat Bk 77-456	Memor. to Timmons	1156	207	7,000	Lot 17 Col. Watson & Pearce
26292 June, 1970	"	Bruce W. et al	9/26/72	Cancelled	Christ. Fed. S. & L. Assn	1156	523	17,550	"Colonial Hills" Sec. 6 Lot 250 Croughton St.

# DIRECT or MORTGAGOR Index to Real Estate Mortgages - Greenville County, S. C.

Open at Proper Tab according to First Letter or Letters of Name and refer to Buff Sub-Index sheet for page reference.

KEYS PRINTING CO.

FILE NUMBER DATE OF RECORD	MORTGAGORS FAMILY NAMES	GIVEN NAMES ABCDEFGH	GIVEN NAMES IJKLMNO	GIVEN NAMES PQRSTUVWXYZ	MORTGAGEES	BOOK	PAGE	AMOUNT	BRIEF DESCRIPTION, LOCATION, ETC. (NOT WARRANTED)
26442 June 1, 1970	Thompson	# 9247 Barbara M.		<del>Cancelled</del> Janet Riddle S.P.C.	Sat BK 10-498 First Fed. S. & L. Assn	1156	523	17,550. 00	"Colonial Hills" sec. 6 Lot 250 Crighton St.
26520 June 3, 1970	"	Charles Robert,		<del>Cancelled</del> Ann S. Lankley	6-23-81 #35538 Sat BK 74-733 Lameron-Brown Co.	1156	662	3,597. 57	Lot 57, Cool Brook Drive Belmont Hgts
27268 June 11, 1970	"	<del>Cancelled</del> Ollie Farnsworth R.M.C.	6-23-81 8/30/71	James H. et al	Fairlane Finance Co., of Sville, Inc.	1157	519	4,500. 00	Village, Chick Spg, Sp. Lot 2, Harding Drive, Buckhorn
"	"	<del>Cancelled</del> Ollie Farnsworth R.M.C.		Margaret G. et al	Sat. BK 2-253	1157	519	4,500. 00	" " " " "
463 July 7, 1970	"	<del>Cancelled</del> Donnie S. Lankley R.M.C.	5-27-75	James M. et al	# 27739 Sat. BK 30-524, Domestic Loans of	1160	36	1380 00	Lot, Lyle Drive.
"	"	<del>Cancelled</del> Donnie S. Lankley R.M.C.	5-27-75	Odessa. et al	# 27739 Sat. BK 30-524	1160	36	00	" " " " "
1857 " 23, 1970	"	<del>Cancelled</del> Ollie Farnsworth R.M.C.	9/20/71	J. R.	Sat. BK 2-504 Fidelity Fed. S. & L. Assn.	1161	357	16,800 00	Lot, North Maple St., Sville
2232 " 28, 1970	"	<del>Cancelled</del> Ollie Farnsworth R.M.C.	11/13/70	Louis	# 11561 Peoples Natl. Bank	1161	583	12,500 00	Lot 7, Uneda Dr.
2445 " 30-1970	"	<del>Cancelled</del> Donnie S. Lankley R.M.C.	3-24-89	Clyde	# 12767 Sat BK 112-1854 Assn. First Fed. S. & L.	1162	109	17,000 00	Lots 5 + 4.1 Eunice Drive Also Easement.
3965 Aug 18, 1970	"	<del>Cancelled</del> Donnie S. Lankley R.M.C.	5-15-78	William	# 32690 Sat. BK 16-1147 Edward Nasser	1163	543	2,000 00	Part Lot South St. City, Westwood, near Sville Austin Tp.
4251 " 20, 1970	"	<del>Cancelled</del> Donnie S. Lankley R.M.C.	3-14-73	James E. Jr.	# 25807 Sat BK 14-560 U S of America	1164	13	16,200 00	Lot 74, Sec. 1, Cheyenne Drive.
4767 " 26, 1970	"	<del>Cancelled</del> Donnie S. Lankley R.M.C.	4-14-81	Dorothy M.	# 39799 Sat BK 73-1508 First Fed. S. & L. Assn.	1164	460	3,500 00	Lot 1, Marie St. Sville Tp.
5572 Sept. 4, 1970	"	<del>Cancelled</del> Donnie S. Lankley R.M.C.	9-7-76	James H.	# 6570 et al Bank of Greer	1165	461	17,000 00	Lots 1, 2, 3 + 4, Old Buncombe Rd. S. S. Hwy 415, Oneal Tp.
8370 Oct. 7, 1970	"	<del>Cancelled</del> Donnie S. Lankley R.M.C.	8-19-77	Eugene S. + Maxine	# 5651 Sat BK 558 United Mortgagee Servicing Corp.	1168	555	16,350 00	Lot 145, Dellwood Drive City



# DIRECT or MORTGAGOR Index to Real Estate Mortgages - Greenville County, S. C.

➔ Open at Proper Tab according to First Letter or Letters of Name and refer to Buff Sub-Index sheet for page reference.

FILE NUMBER DATE OF RECORD	MORTGAGORS FAMILY NAMES	GIVEN NAMES ABCDEFGH	GIVEN NAMES IJKLMNO	GIVEN NAMES PQRSTUVWXYZ	MORTGAGEES	BOOK	PAGE	AMOUNT	BRIEF DESCRIPTION, LOCATION, ETC. (NOT WARRANTED)
11238 Nov. 10, 1970	Thompson			<del>Cancelled</del> 7-11-91 #25145	First Fed. S. & L. Assn.	1172	233	13,500	Lat 7, Uneda Dr.
11695 " 16, 1970		(Mr & Mrs.)	Louis		78-29-72 #6158	Belk Simpson Carpets	✓	✓	✓
11745 " 16, 1970	"	Harold E.			Nat'l Homes Accept. Corp.	✓	✓	✓	70-9639 fixtures - 30 Theodore Cir, City
" " "	"	Carl Ray, etal				✓	✓	✓	
11269 " " 1970	"	Deborah Gibson etal		1-27-98 # 6146	Sat BK 187-735	1172	549	14,850	"Carolina Heights," Lot 15, Sec 2, Theodore Circle,
12022 " 18, 1970	"	Edford, Jr.		1-27-98	# 6146 Sat BK 187-735	1172	549		
12379 " 23, 1970	"	Mary H. Richard		7-19-73 #1964	Greenville, S.C. The Peoples Natl. Bank	1173	97	2000	1.12 Acres.
15177 " 31, 1970	"	Judy		11-28-75 #17734	Commercial Credit	1173	448	5880	Lot 4, Parker Road.
21606 Mar 17, 1971	"	Eliza J.		4-3-75	Fidelity Fed. S. & L. Assn.	1177	119	7,000	Lot 15 Blk. C. Eastham Dr.
21771 " 19, 1971	"	Lollie B.		5-14-76	Sat. BK 38-570	1177	119		Lot 15 Blk. C. Eastham Dr.
23143 Apr. 5, 1971	"	Margie J. & Troy N.		4-25-74 #126725	Sat. Blk. 22-785	1178	01	2,500	Lot Cor. Sikes Farm Rd.
"	"	Ann		6-20-77 #35255	Sat BK 48-680	1184	05	15,000	Lot 16, Sharon Park.
"	"	Homer W. etal		4-10-74 #25410	Sat. Blk. 22-512	1184	189	3400	12.80 Acres, Thompson Rd.
"	"	Ann				1185	581	4,430	Lot 106 Taylor St. Nichol Town City - also Personal Prop.

KEYS PRINTING CO.

# DIRECT or MORTGAGOR Index to Real Estate Mortgages -- Greenville County, S. C.

Open at Proper Tab according to First Letter or Letters of Name and refer to Buff Sub-Index sheet for page reference.

KEYS PRINTING CO.

( )

FILE NUMBER	DATE OF RECORD	MORTGAGORS FAMILY NAMES	GIVEN NAMES ABCDEFGH	GIVEN NAMES IJKLMNO	GIVEN NAMES PQRSTU VWXYZ	MORTGAGEES	BOOK	PAGE	AMOUNT	BRIEF DESCRIPTION, LOCATION, ETC. (NOT WARRANTED)
28625	May 28, 1971	Thompson	<del>Cancelled</del> Donnie S. Tankersley RMC	5-2-85	* 33108	J.F. Bk. 89-898			00	Court, City
28627	May 28, 1971	"	Lillie Ruth Wallace 9-25-2000			Cameron - Brown Co. # 75781 Sat BK 226-450	1192	453	16,850	Lot 7, Warren Court, Warren,
28929	June 1, 1971	"	Alice M. & Jesse REGISTER OF DEEDS Donnie S. Tankersley RMC	5-12-92	* 30102	J.F. Bk. 131-906	1192	569	16,850	Lot 3, Warren Court, City
29328	June 4, 1971	"	Elizabeth Lawrence 2-2-94 Jr. + Donnie S. Tankersley RMC		# 85251	Sat BK 149-1139	1193	91	15,350	Lot 73, Lockman Dr., Stone Pines Est., Sutter Sp.
30623	June 17, 1971	"	Wayward M. Cancelled Donnie S. Tankersley RMC	1-7-74	# 17186	Fidelity Federal S & Loan	1193	579	31,000	Lot 19, Sec 4, Doyle District
30930	June 21, 1971	"	Charlie 11-17-95 Donnie S. Tankersley RMC	5-14-81	#	Betty R. Cooley C. Douglas Wilson & Co	1195	295	5,000	Lot, Salliman St., City Land Co.
30925	June 21, 1971	"	# 71324 Donnie S. Tankersley RMC	11-17-95		Richard J. First Federal S & Loan	1195	584	22,850	Lot 16, prop. Pride Patton, to Hollywood Hgts. Lot 52, Wellington Dr. Add.
31701	June 25, 1971	"	Carolyn M. 3-2-78 Donnie S. Tankersley RMC			Patricia Ann Cancelled # 25636 Sat BK 55-590	1195	584	00	Broadmoor.
937	July 12, 1971	"	Lillie Ruth Wallace 2+			Cameron - Brown Co.	1198	285	18,400	Lot 27, Helmsley Lane, R.E.M. Book 112 Page 453 Assignment - For Mtg. 2204

MICROFILMED

(OVER)

DIRECT or MORTGAGOR Index to Real Estate Mortgages - Greenville County, S. C.

Open at Proper Tab according to First Letter or Letters of Name and refer to Buff Sub-Index sheet for page reference.

KEYS PRINTING CO.

FILE NUMBER DATE OF RECORD	MORTGAGORS FAMILY NAMES	GIVEN NAMES ABCDEFGH	GIVEN NAMES IJKLMNO	GIVEN NAMES PQRSTUVWXYZ	MORTGAGEES	BOOK	PAGE	AMOUNT	BRIEF DESCRIPTION, LOCATION, ETC. (NOT WARRANTED)
3657 Aug. 4, 1971	Thompson	<del>Cancelled</del> July 8, 70 RMC	4-18-97	# 26226	Sat BR 178-1097 Thomas & Hill, Inc.	1201	320	13,750 <sup>00</sup>	city. Lot, prop. Baker & duester,
3756 Aug. 5, 1971	"	Howard + Mary Frances			LIEN RELEASED 70-20-87 DONNIE S. TANKERSLEY R.M.C. # [unclear] Financial Services, Inc.	1201	409	4,500 <sup>00</sup>	Lot 38, Owens St. Pinsett Judson Mill Village, near city
4231 Aug. 10, 1971	"	Caiphass J.			Carolina Fed S & L Assn.	1202	151	7,600 <sup>00</sup>	Lot 31, Sec. 4, Seventh St., look 1193 pg. 91
4415 Aug. 12, 1971	"	Elizabeth + Lawrence			Cameron - Brown Co.	1202	431		Assignment - for Mtg. see REM, look 1193 pg. 91
4417 Aug. 12, 1971	"	" " " "			" " "	1202	433		Assignment - for Mtg. see REM, 1204 pg. 320
5068 Aug. 18, 1971	"				Thomas & Hill, Inc.	1203	158		Assn - for Mtg. see REM look Note Est.
5163 Aug. 19, 1971	"	Quape E. + Anne H.			LIEN RELEASED 1-13-75 DONNIE S. TANKERSLEY R.M.C. # 16552	1203	151	33,000 <sup>00</sup>	Lot 153, Broadford Rd. Dal.
5462 Aug. 23, 1971	"	<del>Cancelled</del> James H. + Margaret C.			10/24/72 Lailane Finance Co., Inc. Sat BK 11-286	1203	545	3,528 <sup>00</sup>	Lot 3 Harding Dr. "Buckhorn Village" Chick Spgs. Sp.
7000 Sept. 2, 1971	"	<del>Cancelled</del> Henry + Lois			34111 Sat BK 39-619 Southern Bank + Trust Co.	1205	362	12,000 <sup>00</sup>	Lot 24 Ladson St. City
7650 Sept. 13, 1971	"				Collateral Investment Co.	1206	299	13,950 <sup>00</sup>	Dolphin St. Greenfield, Bath 2p. Lot 15, Sec. III, Cor. Hulman Ave
"	"				Judy R., etal	"	"		"
8553 Sept. 22, 1971	"	<del>Cancelled</del> Carl J. + Martha H.			1-8-79 # 20247 Sat BK 63-612 t. Inn. Fed. S & L Assn	1207	265	19,000 <sup>00</sup>	Lot 31, Cor. W. 4th + Park St.
8850 Sept. 24, 1971	"	<del>Cancelled</del> Donnie S. Tankersley			12-10-82 # 14139 Sat BK 78-1699 Williams Co.	1207	510	24,000 <sup>00</sup>	Lot 1, near South Main - [unclear]
8999 Sept. 26, 1971	"	<del>Cancelled</del> John + Donnie S. Tankersley			5-17-91 # 24202 Sat BK 124-888 [unclear]	1207	641	14,200 <sup>00</sup>	Lot 25, [unclear] [unclear]
9499 Sept. 30, 1971	"	Edward W. etal			C. Morgan + [unclear]	1209	531	15,350 <sup>00</sup>	Lot 3, [unclear] [unclear]
					See next page.				

# DIRECT or MORTGAGOR Index to Real Estate Mortgages - Greenville County, S. C.

Open at Proper Tab according to First Letter or Letters of Name and refer to Buff Sub-Index sheet for page reference.

KEYS PRINTING CO.

FILE NUMBER DATE OF RECORD	MORTGAGORS FAMILY NAMES	GIVEN NAMES ABCDEFGH	GIVEN NAMES IJKLMNO	GIVEN NAMES PQRSTUWXYZ	MORTGAGEES	BOOK	PAGE	AMOUNT <small>US - 62 Acres</small>	BRIEF DESCRIPTION, LOCATION, ETC. (NOT WARRANTED)
9499 Sept. 30, 1971	Thompson	6-29-94	# 45335	<del>Cancelled</del> Dannie S. Lankford REMC	SAT BK 154-620 Douglas Wilson & Co.	1208	331	15,350	Lot 3, Knollwood Court, St. 1
9499 " 30, 1971	"	6-29-94	# 45335	<del>Cancelled</del> Dannie S. Lankford REMC	SAT BK 154-620 " " "	1208	331		
10869 Oct. 14, 1971	"	Earl D.	etal			1210	65		Declaration of Trust Amended and Restated Ave + Dolphin St. "Greenfields"
11102 Oct. 18, 1971	"		Irwin M.	etal	Collateral Investment Co.	1210	309	13,950	Lot 15, Sec. 3, Cor Hilman
"	"		Judy R.	etal	" "	1210	309		
12264 Oct. 28, 1971	"		John M.		Farmers Bank of Sville	Deed Book 928	430		Recorded in R.E.M. Book 1049 pg 161 Release 11.42 Acres from mtg.
12265 Oct. 28, 1971	"		"		" "	Deed Book 928	428		Recorded in R.E.M. book 1049 pg. 161 Release 1.43 Acres from mtg. Re.
13230 Nov. 9, 1971	"		5-2-78 # 3259	<del>Cancelled</del> Max D. Dannie S. Lankford REMC	SAT BK 57-325 Services Co. Inc. Associates Financial	1212	621	6,000	Lot 4, Prop of J. R. Stevens. Book 1203 pg. 151.
15000 Nov. 29, 1971	"	Quane E + Jane H.			Thomas + Hill, Inc.	1215	59		Assign for mtg. see R.E.M.
10336 Dec. 13, 1971	"		Irwin M.	etal	Collateral Invest Co.	1216	279		Assign for mtg. see R.E.M. Book 1206 pg. 299 1210
"	"		Judy R.	etal	" " "	1216	279		pg. 309
16451 Dec. 14, 1971	"	2-2-76	# 19561	<del>Cancelled</del> Dannie S. Lankford REMC	SAT BK 36-141	1216	281		Lot 50, ...
17208 Jan. 14, 1972	"		Carolyn M + James M.	<del>Cancelled</del> Dannie S. Lankford REMC	2-28-78 # 25327 Liberty Corp. Credit Union	1219	337	3,600	"Broadmoor" Lot 27, Holmsby Lane
19390 Jan. 17, 1972	"		James H.	<del>Cancelled</del> Dannie S. Lankford REMC	9-7-74 # 6570 Bank of Sville	1219	75	6,000	Rd. 0 near ... Lots 1, 2 + 3
"	"		Joanne D.	<del>Cancelled</del> Dannie S. Lankford REMC	9-7-76 # 6570 " "	1217	435		
20420 Jan. 27, 1972	"		5-19-83 # 30791	<del>Cancelled</del> Dannie S. Lankford REMC	SAT BK 41-389 Citizens Building + Loan	1220	451	8,500	Lot 4, New Public Rd. Highland

(14)

# DIRECT or MORTGAGOR Index to Real Estate Mortgages - Greenville County, S. C.

Open at Proper Tab according to First Letter or Letters of Name and refer to Buff Sub-Index sheet for page reference.

KEYS PRINTING CO.

FILE NUMBER DATE OF RECORD	MORTGAGORS FAMILY NAMES	GIVEN NAMES ABCDEFGH	GIVEN NAMES IJKLMNO	GIVEN NAMES PQRSTUWXYZ	MORTGAGEES	BOOK	PAGE	AMOUNT No. of Acres	BRIEF DESCRIPTION, LOCATION, ETC. (NOT WARRANTED)
20660 Jan. 31, 1972	Thompson	2-25-77	# 22486	Cancelled Donnie S. Lankersley RMC	Sat BK 45-527 C. J. J. Financial	1220	655	7,560	Paradise Road Rl. South of St. Ann.
21200 Feb. 7, 1972	"	Cancelled Carroll J. Lankersley RMC	9-9-86	# 10134	United States of America	1221	444	16,500	Lot 27, (Alice St.) Sunset Hgts.
22404 Feb. 22, 1972	"	Cancelled Barbara J. Lankersley RMC	8-25-77	# 6195	Sat BK 50-682	1221	444	00	Westwood, Sville, Austin Twp.
22796 Feb. 24, 1972	"	Cancelled Donnie S. Lankersley RMC	11-19-96	# 81433	Sat BK 174-1522	1223	91	17,700	Lot 213, Sec. III Reopenwood No.
23385 Mar. 1, 1972	"	Cancelled Donnie S. Lankersley RMC	4-45-75	# 23814	Sat. Bk. 29-585	1223	360	25,850	Lot 2, Kelly Rd.
24320 Mar. 14, 1972	"	Cancelled Donnie S. Lankersley RMC	9-7-76	# 6570	Sat BK 41-387	1224	109	15,500	1.75 Acres, Seaside Country 80+ young St. James Squire Villa, Sville Twp.
25531 Mar. 24, 1972	"	Cancelled Donnie S. Lankersley RMC	9-7-76	# 6570	Sat BK 40-387	1226	13	7,349	part del 42, Cor. Beckman Ave.
26031 Mar. 29, 1972	"	Cancelled Donnie S. Lankersley RMC	5-11-73	# 32002	Sat. Bk. 16-32	1226	547	30,000	Lots 1, 2, 3+4, Old Buncombe Rd. (Old Hwy 415) O'Neal Twp.
27253 Apr. 4, 1972	"	Cancelled Donnie S. Lankersley RMC	10-20-76	# 10858	Sat BK 42-512	1227	229	1,000	part sold, Sville Twp. part sold, Sville Twp.
28246 Apr. 15, 1972	"	Cancelled Donnie S. Lankersley RMC	8-8-75	Sat. Bk. 32-239	John M. Thompson	1228	391	18,000	"Delaware" City. Lot 6 part del, Sville Twp.
29211 Apr. 28, 1972	Cancelled Donnie S. Lankersley RMC	Cancelled Calvin	7-2-22-73	# 3582	Fidelity Federal S. L.	1230	449	15,300	part Hill City. Lot 5, 7+14 Sville Twp.
		Cancelled Donnie S. Lankersley RMC	7-2-22-73	Sat BK 14-175	First Federal S. L.	1230	121	90,000	Hennietta Park. Lots 6+7, Hennietta St.



# DIRECT or MORTGAGOR Index to Real Estate Mortgages - Greenville County, S. C.

(14)

Open at Proper Tab according to First Letter or Letters of Name and refer to Buff Sub-Index sheet for page reference.

KEYS PRINTING CO.

FILE NUMBER DATE OF RECORD	MORTGAGORS FAMILY NAMES	GIVEN NAMES ABCDEFGH	GIVEN NAMES IJKLMNO	GIVEN NAMES PQRSTUVWXYZ	MORTGAGEES	BOOK	PAGE	AMOUNT	BRIEF DESCRIPTION, LOCATION, ETC. (NOT WARRANTED)
29219 Apr. 28, 1972	Thompson	Cancelled Donnie S. Tankersley RMC	5-27-75 M.	# 27740	Dot. Bk. 30-525	1231	338	1,260	Lot, Lyle Dr.
"	"	Cancelled Donnie S. Tankersley RMC	5-27-75	# 27740	Dot. Bk. 30-525	1231	338		
31236 May 17, 1972	"	Cancelled Donnie S. Tankersley RMC	5-27-75 M.	# 27741	Dot. Bk. 30-527	1233	521	2,400	Lot 39, Sec. 4 Lyle Dr. Chick,
"	"	Cancelled Donnie S. Tankersley RMC	5-27-75 B.	# 27741	Dot. Bk. 30-527	1233	521		
31337 May 18, 1972	"	Cancelled Donnie S. Tankersley RMC	4-27-76	# 27625	Dot. Bk. 38-139	1233	641	18,200	Lot 278, Sec. III, Westwood
"	"	Cancelled Donnie S. Tankersley RMC	4-27-76	# 27625	Dot. Bk. 38-139	1233	641		Swille.
31831 May 23, 1972	"	Cancelled Donnie S. Tankersley RMC	5-7-90	# 29006	Dot. Bk. 118-1847	1234	394	21,500	Lot, Circle Dr. near In.
34115 June 14, 1972	"	Cancelled Donnie S. Tankersley RMC	5-21-76	# 30146	Dot. Bk. 38-739	1237	273	4,200	Trouton St. City.
"	"	Cancelled Donnie S. Tankersley RMC	5-21-76	# 30146	Dot. Bk. 38-739	1237	273		Lot 2 + part Lots 3, 13 + 14,
35512 June 28, 1972	"	Cancelled Donnie S. Tankersley RMC	1-6-75	# 1205	Dot. Bk. 158-1192	1239	116	26,100	Brookglenn Gardens
1252 July 14, 1972	"	Cancelled Donnie S. Tankersley RMC			1-25-89 # 3645	1241	121	18,200	Lot 90, Ravenworth Dr.
"	"	Cancelled Donnie S. Tankersley RMC			1-25-89 # 3645	1241	121		Lot 215, Sec II, Appenwood
2995 July 31, 1972	"	Cancelled Donnie S. Tankersley RMC	3-19-93	# 17023	Dot. Bk. 139-1191	1243	167	20,000	Dr. Westwood, Swille.
4288 Aug. 11, 1972	"	Cancelled Donnie S. Tankersley RMC	12-17-75		assoc.	1244	393	17,450	Austin Sp.
4237 Aug. 11, 1972	"	Cancelled Donnie S. Tankersley RMC			Palmetto Savings & Loan	1244	491	11,300	1.43 acres, McKinney Rd. near
4890 Aug 17, 1972	"	Cancelled Donnie S. Tankersley RMC			Collateral Investment Co.	1244	393	2,500	20-ft. strip
	"	Cancelled Donnie S. Tankersley RMC			William P. Tommie S.	1244	491		Lot, Robinson Rd. also
	"	Cancelled Donnie S. Tankersley RMC			5-11-92 # 29686	1244	491		Belmont Hgts.
	"	Cancelled Donnie S. Tankersley RMC			First Fed. S. & L. Assoc.	1245	335		Lot 95, Sec II, Kay Dr.
	"	Cancelled Donnie S. Tankersley RMC			William E. Alice Stella Maddia Sherman	1245	335		Judson Mills Village

# DIRECT or MORTGAGOR Index to Real Estate Mortgages - Greenville County, S. C.

(14)

Open at Proper Tab according to First Letter or Letters of Name and refer to Buff Sub-Index sheet for page reference.

KEYS PRINTING CO.

FILE NUMBER DATE OF RECORD	MORTGAGORS FAMILY NAMES	GIVEN NAMES ABCDEFGHIJ	GIVEN NAMES JKLMNO	GIVEN NAMES PQRSTUVWXYZ	MORTGAGEES	BOOK	PAGE	AMOUNT	BRIEF DESCRIPTION, LOCATION, ETC. (NOT WARRANTED)
5179 Aug 21, 1972	Thompson	Cancelled Donnie S. Tankersley R.M.C.	Mar 6-26-74	# 33052	Motor Contract Company	Bk. 24-215	1245	657	Assign for Readvance: & Ext. for Mtg. see REM BK 1126 pg. 633.
"		Cancelled Donnie S. Tankersley R.M.C.	Mrs. 6-26-74	# 33052	Margaret et al	Bk. 24-215	1245	657	
6138 Aug 28, 1972	"	Cancelled Donnie S. Tankersley R.M.C.	12-17-74	# 14810	United States of America	Bk. 22-577	1246	571	00 Bullingham Lot 10, Abbotford Dr.
6256 Aug 29, 1972	"	LIEN RELEASED DONNIE S. TANKERSLEY R.M.C. # 10273	10-16-75		Peoples Nat'l Bank		1247	44	23 35,450 Lot 11, Cherry Lane, St. Ann Strip.
8200 Sept 15, 1972	"	LIEN RELEASED DONNIE S. TANKERSLEY R.M.C. # 15707	12-17-75		William P. Collateral Investment Co.		1249	326	00 17,450 Lot Robinson Rd. also 20-ft 12 44 page 393.
9147 Sept 25, 1972	"						1250	460	Assign for Mtg. see REM BK
11508 Oct 17, 1972	"	Cancelled Donnie S. Tankersley R.M.C.	2-13-76	# 20621	Guille, Inc. Fairlane Finance Co., of	Bk. 36-369	1253	513	00 3,528 Lot 3, Harding Dr. "Buckhorn Village" Chick Sage Tp.
"	"	Cancelled Donnie S. Tankersley R.M.C.	2-13-76	# 20621	" "	Bk. 36-369	1253	513	00 Tree Tr., Westwood, Sec. 4, S.ville, Lot 355, Tamarwood Circle + Willow Quarter Tp.
11829 Oct 19, 1972	"	Cancelled Donnie S. Tankersley R.M.C.	1-22-75	# 20668	U. S. A.	Bk. 13-238	1254	47	00 18,500
"	"	Cancelled Donnie S. Tankersley R.M.C.	1-22-75	# 20668	" "	Bk. 13-238	1254	47	00 76 Long Branch Part Tract 5 = 2 Acres
12538 Oct 26, 1972	"	Daisy Coker	Cancelled + 15-80	# 30444	Sun Vent Awning Co., Saluda Valley Fed. S & L	Bk. 70-676	1254	599	00 2,372 Oaklawn Tp. 4.35 Acres = Tract B, 00 Lot 2.
12528 Oct 26, 1972	"	Jayce + James	Cancelled Donnie S. Tankersley R.M.C.	10-1-79	Roy Citizens Bldg + Loan	Bk. 68-977	1254	601	00 8,000 Lot Dirt Rd. also 50 Acres = 1130 page 385.
13796 Nov 7, 1972	"	Cancelled Donnie S. Tankersley R.M.C.					1256	323	00 550
15853 Nov 29, 1972	"	Cancelled Donnie S. Tankersley R.M.C.	3-8-76	# 22713	J. R. Childress, et al	Bk. 36-798	1258	648	30 Assign for Mtg. see REM BK Highlands Tp.
14069 Nov 10, 1972	"	Cancelled Donnie S. Tankersley R.M.C.			Walter Blue Ridge P.C.A.		1256	601	00 3,912 13.29 Acres, Mush Creek Rd, & Butler, Springs Rd, Spring Forest.
14181 Nov 10, 1972	"	Cancelled Donnie S. Tankersley R.M.C.	8, 7-87	# 6906	Jack E. Shaw Builders, Inc.	Bk. 103-1666	1256	597	88 3,683 part Lot 5 & Lot 6, Cor. Old Spartanburg

# DIRECT or MORTGAGOR Index to Real Estate Mortgages - Greenville County, S. C.

(14)

Open at Proper Tab according to First Letter or Letters of Name and refer to Buff Sub-Index sheet for page reference.

FILE NUMBER DATE OF RECORD	MORTGAGORS FAMILY NAMES	GIVEN NAMES ABCDEFGH	GIVEN NAMES IJKLMNO	GIVEN NAMES PQRSTUVWXYZ	MORTGAGEES	BOOK	PAGE	AMOUNT	BRIEF DESCRIPTION, LOCATION, ETC. (NOT WARRANTED)
14794 Nov 17, 1972	Thompson			P.	William Collateral Invest. Co.	1257	571		pg. 393 + re-recorded Bk 1249 pg 322 Design - Jan Mtg see R&M Bk 1244
15177 Nov 21, 1972	"	Evonne			Thomas + Nellie Inc	1258	28	13,050	Lot 190, Paramount Park
15156 Nov 21, 1972	"	Donald G.	Donnie S. Tankersley Cancelled	1-17-78 # 21325	First Fed. S + L Assn.	1258	65	18,800	Lot 17, Abbotsford Dr. Bellingham, Sec 1, Sville
15585 Nov 27, 1972	"	Mary R.	Donnie S. Tankersley Cancelled	11-13-87 # 43153	Wachovia Mortg. Co.	1258	387	20,900	Staunton Hgts Lot 14, Patti Dr.
15902 Nov 29, 1972	"	Donnie S. Tankersley Cancelled	8-12-77 # 4793	Ralph E.	First Fed. S + L Assn.	1259	10	18,250	Lot 355, Jamwood Cir. + Willow
"	"	Donnie S. Tankersley Cancelled	8-12-77 # 4793	"	"	1259	10		tree Dr, Westwood, Sec. 4, Sville, Austin Tp.
18355 Dec 27, 1972	"	Donnie S. Tankersley Cancelled	3-19-75 # 21638	May Beitel	"	1261	633	5,600	Lot 7, Vermont + Scotta Sts. M <sup>c</sup> Daba Sub-d.
"	"	Donnie S. Tankersley Cancelled	3-19-75 # 21638	Joyce H. Beitel	"	1261	633		
19494 Jan 10, 1973	"	Donnie S. Tankersley Cancelled	12-24-2002 # 121028	Caroline Nat'l Mtg. Invest.	Co. Inc.	1263	119	17,800	Sylvan Hills, Gentl Tp. Lot 29, Morningside Dr.
21806 Feb 2, 1973	"	Donnie S. Tankersley Cancelled	2-11-82 # 18013	St. Ann Fed. S + L Assn.		1265	612	11,000	Sec. 1, near Sville Lot 74, Cheyenne Dr, Westwood
22718 Feb 12, 1973	"	Donna B. + Michael D.	Cancelled	3-25-98 # 22741	First Fed. S + L Assn.	1266	458	14,000	One Paris Dr. Tp. Lot, Cr. Laveria + Stanley
23391 Feb 20, 1973	"	Calvin M.	Donnie S. Tankersley Cancelled	3-10-78 # 26519	"	1267	335	22,500	Prop. Regime. Unit B 222 Henrietta Dr.
23615 Feb 21, 1973	"	Donnie S. Tankersley Cancelled	1-14-76 # 17968	Keith Randall		1267	462	18,000	Sherwood Forest, City Lot 111, Sir Abbott Street
23916 Feb 23, 1973	"	Lucile W.	Cancelled	4-7-78 # 29635	Taylor Fire + Sewer Dist.	1280	128		Notice of Lien T34-1-2-7
24366 Feb 28, 1973	"	Donnie S. Tankersley Cancelled	Joyce H.	10-18-84 # 11926	First Fed. S + L Assn.	1268	320	3,000	Lot 23, Jamison St. Richard Allen
26483 Mar 21, 1973	"	Donnie S. Tankersley Cancelled	Letta M. + Robert W.	First Fed. S + L Assn.		1270	206	23,250	Lot 193, Hartsville Dr.

# DIRECT or MORTGAGOR Index to Real Estate Mortgages - Greenville County, S. C.

Open at Proper Tab according to First Letter or Letters of Name and refer to Buff Sub-Index sheet for page reference.

( )

FILE NUMBER DATE OF RECORD	MORTGAGORS FAMILY NAMES	GIVEN NAMES ABCDEFGHIJ	GIVEN NAMES JKLMNO	GIVEN NAMES PQRSTUVWXYZ	MORTGAGEES	BOOK	PAGE	AMOUNT	BRIEF DESCRIPTION, LOCATION, ETC. (NOT WARRANTED)
27568 Mar. 30, 1973	Thompson	Camille P.	4-23-2003 CANCELED REGISTER OF DEEDS 2-10-81	# 45609	Sat BK 273-932 Co. Collateral Investment	1271	187	25,800	Lot 7, Sec 2, Pantelony Hills.
27547 Mar. 30, 1973		Donnie S. Lankensley	2-10-81	# 22632	Sat BK 73-343 etal	1271	231	2,475	House, Rt. Dantz Sp.
27546 Mar. 30, 1973		Donnie S. Lankensley	3-21-79	# 26951	Sat BK 65-199	1271	229	23,430	1/4 int. part tract #3, white Rt. Dantz Sp.
27920 Apr. 3, 1973		Donnie S. Lankensley	3-4-77	# 23212	Harold etal Sat BK 45-701 Assn.	1271	507	4,000	part tract 3, white House Judsonville, Sec 6.
28525 Apr. 19, 1973		Brenda	9-15-83	Donnie S. Lankensley	8853 Sat BK 82-660	1271	226	✓	Real Prop Agree
28687 Apr. 10, 1973		Donnie S. Lankensley	9-6-74	# 6628	Sat BK 25-713	1272	126	33,200	lot 7 Crabapple rd. (Cunningham Circle), Cunningham acres,
29955 April 23, 1973		Dairy R.	T	Shirley C.	Wachovia Mtg Co.	1276	178		Book 1258 pg. 387 Assignment - for mtg see R Em
32713 May 15, 1973		Capille P.	+	Robert F.	Collateral Investment Co.	1276	361		1258 pg. 28 Assign: for mtg see R Em BK 1271 page 187
34892 June 4, 1973		Donald Bruce	etal		L. Douglas Wilson & Co.	✓	✓	✓	Assign - for mtg see R. E. M. B. K. 73: 5487 City Furniture - 406 Kingswood Dr.
34900 June 4, 1973		Donna K. etal	4-10-2000	CANCELED REGISTER OF DEEDS	# 27838	Sat BK 221-244	1279	469	24,300
36264 June 15, 1973	Donna K. etal	7-11-78	# 914	Sat BK 59-142	1279	469		also Carpet	
	Donnie S. Lankensley	7-11-78	# 914	Sat BK 59-142	1281	742	21,400	Unit #53 Highlands Har. Prop. Regime	

# DIRECT or MORTGAGOR Index to Real Estate Mortgages — Greenville County, S. C.

REG. U. S. PAT. OFFICE *McCott* County Indexes Since 1888 An Identifying Trade Mark

Open at Proper Tab according to First Letter or Letters of Name and refer to Buff Sub-Index sheet for page reference.

COTT FAMILY NAME INDEX No. 75 © 1949 Made by The Cott Index Company, Columbus, Ohio Sold By Walker, Evans & Cogswell Co., Charleston, S. C.

(14)

FILE NUMBER	MORTGAGORS	GIVEN NAMES	GIVEN NAMES	GIVEN NAMES	MORTGAGEES	BOOK	PAGE	Amount	BRIEF DESCRIPTION, LOCATION, ETC.
DATE OF RECORD	FAMILY NAMES	ABCDEF GH	IJKLMNO	PQRSTU VWXYZ					( Not Warranted )
36648 June 19, 1973	<i>Mompson</i>	<i>Blanca</i>	<i>James</i>	2-22-93 # 11125	SAT BK 138-1586 <i>Green Fed. S. &amp; Loan</i>	1282	77	.00	County Rd
37121 June 22, 1973	"	<i>Barbara</i>	<i>Donnie S. Lankersley</i>	# 26810 4-7-71	SAT BK 46-665 <i>Blk. inc.</i>	1282	353	18,000	Lot 6 car, maple Dr. + "Lincoln Forest"
37107 June 22, 1973	"	<i>Elford</i>	<i>Donnie S. Lankersley</i>	5-16-74 # 29084	SAT BK 23-321 <i>Henry C. Harding</i>	1282	421	1,037	Lot 5, Lynch Dr. Margan Hills
"	"	"	<i>Donnie S. Lankersley</i>	5-16-74 # 29084	SAT BK 23-322 <i>Motor Contract Co.</i>	1282	423	6,070	Lot 20, City View St.
37759 June 28, 1973	"	<i>Sage C. &amp; John C.</i>	<i>James</i>	8-27-70 # 5145 5-16-74	SAT BK 41-149 <i>Carl W. Martini, et al</i>	1282	877	6,070	1.12 acres. Oaklawn Tp.
564 July 6, 1973	"	<i>John C.</i>	<i>John C.</i>		<i>Household Finance Corp.</i>	1283	697	2,000	Tract A-2 = 2.97 acres, Lot 6.9 Rocky Knoll Dr
"	"	<i>Mary H.</i>			"	1283	697	1944	"Pean Terrace"
1257 July 12, 1973	"	<i>Donald</i>			<i>C. Douglas Wilson &amp; Co.</i>	1284	264		Mortgage - security see R. E. Bk 1279 pg. 469
2516 July 25, 1973	"	<i>Donna K.</i>	<i>Donnie S. Lankersley</i>	7-22-77 # 2410	SAT BK 49-690 <i>Sara Davis C. Granville Wyche</i>	1284	264	00	Est, Gantt Tp.
2058 July 27, 1973	"	<i>Arthur R.</i>	<i>Donnie S. Lankersley</i>	10-13-76 # 10184	SAT BK 42-047 <i>First Fed. S. &amp; L. Assn</i>	1285	638	1,000	Tract #10, Prop. Lemuel Davis
"	"	<i>Carolyn</i>	<i>Donnie S. Lankersley</i>	10-13-76 # 10184	SAT BK 42-349 " " " "	1286	24	21,800	5.55 ACS. Round Rd. Salem Tp.
3131 July 30, 1973	"	<i>Charles Robert, Jr.</i>			<i>Fidelity Fed. S. &amp; L. Assn</i>	1286	220		see R. E. Bk 841 pg. 122 + 949 pg. 451 subordination Agreement - security pg. 393 + recorded BK 1249 pg. 326
3137 July 30, 1973	"		<i>William F.</i>	4-7-77 # 26810	SAT BK 46-665 <i>Collateral Invest. Co.</i>	1286	225		Assign - security see R. E. Bk 1244 Bk 1282 page 353
5988 Aug. 27, 1973	"	<i>Barbara</i>	<i>Donnie S. Lankersley</i>	12/16-85 # 25392	SAT BK 46-665 <i>Henry C. Harding Blk. Inc.</i>	1289	123		Assign - see R. E. Bk 1244 pg. 393 + recorded BK 1249 pg. 326
9029 Sept 28, 1973	"	<i>Carol E.</i>	<i>Donnie S. Lankersley</i>	12/16-85 # 25392	SAT BK 46-665 <i>First Fed. S. &amp; L. Assn</i>	1291	800	26,700	Lot 19, Pinecrest Dr.



# DIRECT or MORTGAGOR Index to Real Estate Mortgages — Greenville County, S. C.

14

REG. U. S. PAT. OFFICE *Chas McCarty* County Indexes Since 1888 An Identifying Trade Mark

Open at Proper Tab according to First Letter or Letters of Name and refer to Buff Sub-Index sheet for page reference.

COTT FAMILY NAME INDEX No. 75 © 1948 Made by The Cott Index Company, Columbus, Ohio Sold By Walker, Evans & Cogswell Co., Charleston, S.C.

FILE NUMBER DATE OF RECORD	MORTGAGORS FAMILY NAMES	GIVEN NAMES ABCDEFGH	GIVEN NAMES IJKLMNO	GIVEN NAMES PQRSTUWXYZ	MORTGAGEES	BOOK	PAGE	Amount	BRIEF DESCRIPTION, LOCATION, ETC. ( Not Warranted )
9857 Oct. 8, 1973	Thompson	Donnie S. Tankersley R.M.C. # 8691	3-31-75 Irene & William	Lat. Bk. 29-282 J. # 22436	Bank of Duille. The Peoples Nat'l	1292	533	200,000	13.92 acres - tract 5, S.C. Hwy 77-290. Parcels Spartanburg city also Book 1203 page 151 Assign - for mtg. see R.E.M.
11342 Oct. 24, 1973	"	Donnie S. Tankersley R.M.C. # 8691	Donne E. & Jane H.	Comm	Thomas & Hill, Inc.	1293	735		
11962 Oct. 31, 1973	"	Donnie S. Tankersley R.M.C. # 8691	Marion & Patricia	S.C. Nat'l Bk 10-24-79 # 3707	Sat BK 68-1522	987	320	✓	Real prop. Agnes N.G. Howard, Area Section
12093 Nov. 1, 1973	"	Donnie S. Tankersley R.M.C. # 8691	David J. & Donnie S. Tankersley	10-3-78 # 10630	J.W. Brummer	1294	337	60,284	Lat. Cedar Lane Rd. Prop
12681 Nov. 9, 1973	"	Donnie S. Tankersley R.M.C. # 8691	Billy D. & Norma	12-12-73-20013	Associates Financial Services Co., Inc.	1294	823	10,320	3/4 ac. Mauldin Lat. 71, Parrett St. Bishop
13261 Nov. 16, 1973	"	Donnie S. Tankersley R.M.C. # 8691	Betty S. & Jimmie	2-28-71 Pl. 2130 # 443	Collateral Invest.	1295	364	28,500	Lat. 5, Webster Rd.
14434 Dec. 3, 1973	"	Donnie S. Tankersley R.M.C. # 8691	Lillie B. et al		Housecraft Inc.	1296	593	6,176	3/4 ac. Blk B. city 4- Lats, Linton St. Newwood
15567 Dec. 14, 1973	"	Donnie S. Tankersley R.M.C. # 8691	Donald Bruce, et al		C. Douglas Wilson & Co.	1297	650		Assignment - for mtg. see R.E.M. Book 1279 page 469
15671 Dec. 17, 1973	Thompson	Donnie S. Tankersley R.M.C. # 8691	Donna K. et al Joyce & William	2-14-77 J. # 21394 Lat Bk 45-299 & CO.	C. Douglas Wilson	1297	749	25,200	Lat 95, Colonial Hills
17576 Jan. 11, 1974	Thompson	Donnie S. Tankersley R.M.C. # 8691	Samuel L. et al Brychman		Jane S. Cochran	1299	559		Assigned to Northwestern Bank. For mtg. see R.E.M. book 998 page 303
19410 Feb. 4, 1974	Thompson	Donnie S. Tankersley R.M.C. # 8691	James M. et al	1-29-82 # 17081	Lat Bk. 76-446 Inc.	1301	137	30,114	Lat 2, Morton Rd "ayall Thompson Est."
19825 Feb. 8, 1974	Thompson	Donnie S. Tankersley R.M.C. # 8691	Allison S. et al	5-27-75 # 27737 8-20-76 # 4971	Lat Bk. 30-509 C. Douglas Wilson	1301	431	2,400	Lat 69, Lyle Dr. place Hawley, S.C. 4. Chick Sep. 28

# DIRECT or MORTGAGOR Index to Real Estate Mortgages - Greenville County, S. C.

(14)

Open at Proper Tab according to First Letter or Letters of Name and refer to Buff Sub-Index sheet for page reference.

KEYS PRINTING CO.

FILE NUMBER DATE OF RECORD	MORTGAGORS FAMILY NAMES	GIVEN NAMES ABCDEFGHIJ	GIVEN NAMES JKLMNO	GIVEN NAMES PQRSTUVWXYZ	MORTGAGEES	BOOK	PAGE	AMOUNT	BRIEF DESCRIPTION, LOCATION, ETC. (NOT WARRANTED)
19741 Feb 2, 1974	Thompson	Douglas +	Marianne	Donnie S. Tankersley	Must Co. Southern Bank & Trust Co.	1301	439	8,686	20 Augusta Ct. Blk. A. Lot 11 Augusta Ct.
20228 Feb 14, 1974	Thompson	Diane +	James	Donnie S. Tankersley	John R. Young	1301	765	2,500	00 Del Norte esty. Lot 153, Bradford rd. "Cinicaly Forest"
20880 Feb 22, 1974	Thompson	William +	Robert	Donnie S. Tankersley	First Fed. S. & L. Assn.	1302	492	12,000	00 Lot 9 Lynch Dr.
22225 Mar 2, 1974	Thompson	William +	Robert	Donnie S. Tankersley	Palmetta S. + L. Assn.	1303	676	13,000	00 1.04 acres, Miller Rd
23124 Mar 18, 1974	Thompson	Thomas, et al	et al	Donnie S. Tankersley	Carolina Nat'l Bk. Inc.	1304	463	17,900	00 Lot 3, Jaska Dr. Pleasant Valley
"	"	Mamie N., et al	et al	Donnie S. Tankersley	"	1304	463		
24854 Apr 4, 1974	"	Ithame, et al	et al	Donnie S. Tankersley	"	1306	317		00 Carizand + Lot Nat'l mtg. Assn. For mtg. on R. Lm. Bl. 1204 pg. 463
25579 Apr 11, 1974	Thompson	Blenn	et al	Donnie S. Tankersley	N.C. Nat'l Bank	1307	32	24,500	00 Lots 71 + 72 E. Lake Shore also Int. Lot E Lake Shore Dr. "Lake Lanier" Massy mt. W.
"	"	"	et al	Donnie S. Tankersley	"	1307	32		
27990 May 6, 1974	"	Mallie A. +	Robert A.	Donnie S. Tankersley	Putnam S. L. Southern Bk. + L. Company	1309	395	20,000	00 Lot 1 West Georgia road
28664 May 13, 1974	Thompson	James +	Donald	Donnie S. Tankersley	First Fed. S. + L. Assn.	1310	220	26,000	00 Lot 1 Car. Roberts Dr. + Edwards Rd. Cherokee Forest.
"	"	Margaret L. et al	et al	Donnie S. Tankersley	"	1310	220		
29037 May 16, 1974	"	Elford	et al	Donnie S. Tankersley	Services, Inc.	1310	559	24,584	28 1.12 acres 20 ft. Dr. Morgan Hills.
29037 May 16, 1974	"	Elford Jr.	et al	Donnie S. Tankersley	MCC Financial	1310	561	24,584	28 Lot 20 City View St.
29598 May 22, 1974	"	"	et al	Donnie S. Tankersley	"	1316	307	35,100	00 Adams Mill Est. Lot 73 Whittstone rd. "Pointe North"
28894 May 15, 1974	"	"	et al	Donnie S. Tankersley	"	1316	307		

# DIRECT or MORTGAGOR Index to Real Estate Mortgages - Greenville County, S. C.

Open at Proper Tab according to First Letter or Letters of Name and refer to Buff Sub-Index sheet for page reference.

( )

KEYS PRINTING CO.

FILE NUMBER DATE OF RECORD	MORTGAGORS FAMILY NAMES	GIVEN NAMES ABCDEFGHIJ	GIVEN NAMES JKLMNO	GIVEN NAMES PQRSTUVWXYZ	MORTGAGEES	BOOK	PAGE	AMOUNT	BRIEF DESCRIPTION, LOCATION, ETC. (NOT WARRANTED)
30852 Jan 3, 1974	Shampson	74-74 Cancelled	Cancelled	# 109	Sat Bk 39-676			.00	Butler Jr.
74 Jul 1, 1974		Donnie S. Tankerley REMC	Donnie S. Tankerley REMC	Rayford	Richard J. Watson Jr.	1312	469	2,800	Lot 1 Scuffletown Rd.
925 Jul 9, 1974	"	Cancelled	Cancelled	# 22522	Sat Bk 29-229			.00	Chick Sags Jr.
941 Jul 10, 1974	"	Cancelled	Cancelled	10-28-75	# 11281 Sat Bk 34-100			12,800	Lot 910 National Hwy
1411 July 15, 1974	"	LIEN RELEASED DONNIE S. TANKERLEY R.M.C. # 29758	Cancelled	7-7-83	Stills B. Mansouth Financial Invest. Co. Inc.	1316	79	4,800	"Belle Meade" Lot 77 E. Rochester Blvd.
2760 Jul 29, 1974	Shampson	Cancelled	Cancelled	10-12-76	# 10063			.00	"Harwood Hqts." city
"		Donnie S. Tankerley REMC	Donnie S. Tankerley REMC	Mary E.	Thomas L.	Sears Roebuck & Co.			
3642 Aug 6, 1974	"	Cancelled	Cancelled	5-18-76	# 29758			.00	Fixtures - 107 Riley Rd.
4671 Aug 16, 1974	"	Cancelled	Cancelled	5-18-76	# 29758			50,000	Lot 11 - 3.28 acres small circle, Rodgers Valley Hqts. Butler Jr.
5156 Aug 22, 1974	"	Cancelled	Cancelled	6-1-76	# 31027			1317	841
8240 Aug 24, 1974	"	Cancelled	Cancelled	6-1-76	# 31027			1317	841
8969 Oct 4, 1974	"	Cancelled	Cancelled	6-19-79	# 37603			1319	123
9156 " 8, 1974	"	Cancelled	Cancelled	6-19-79	# 37603			1320	83
10071 Oct 17, 1974	"	Cancelled	Cancelled	6-4-79	# 35855			1320	434
"	"	Cancelled	Cancelled	6-4-79	# 35855			1323	447
"	"	Cancelled	Cancelled	5-27-75	# 27742			1324	266
"	"	Cancelled	Cancelled	5-27-75	# 27742			1325	235
"	"	Cancelled	Cancelled	3-10-97	# 15966			1325	235
"	"	Cancelled	Cancelled	5-27-75	# 27742			1325	242
"	"	Cancelled	Cancelled	5-27-75	# 27742			1322	372

# DIRECT or MORTGAGOR Index to Real Estate Mortgages - Greenville County, S. C.

(14)

Open at Proper Tab according to First Letter or Letters of Name and refer to Buff Sub-Index sheet for page reference.

KEYS PRINTING CO.

FILE NUMBER DATE OF RECORD	MORTGAGORS FAMILY NAMES	GIVEN NAMES ABCDEFGH	GIVEN NAMES IJKLMNO	GIVEN NAMES PQRSTUVWXYZ	MORTGAGEES	BOOK	PAGE	AMOUNT	BRIEF DESCRIPTION, LOCATION, ETC. (NOT WARRANTED)
12134 Nov. 12, 1974	<i>Thompson</i>		<i>Charles N. et al</i>		<i>et al</i> <i>Ronald E. Schellkopf</i>	1327	357	<i>40</i> 6,565	<i>Lot 98 College Hgts.</i>
"	"		<i>Carolyn B. et al</i>		" "	1327	357		
12293 Nov. 13, 1974	<i>Thompson</i>		<i>Barbara &amp; James Keith</i> 5-4-93 a. # 27666 <i>Harding Hills</i>		<i>Williams, Inc</i> <i>Walter, Allen, +</i> Sat Bk 140-1240	1327	437	<i>00</i> 27,800	<i>also Per. Property</i> <i>Lot 7 Longforest acre</i>
14796 Dec. 18, 1974	<i>Thompson</i>		<i>James N. et al</i> <i>Harding Hills</i>		<i>John M. Duvett</i>	1329	749	<i>91</i> 6,079	<i>Lot 3 Harding Hgts.</i> <i>Highfarm Village</i> <i>Chick legs. 20.</i>
"	"		<i>Margaret C. et al</i>		" " " "	1329	749		

LIEN RELEASED  
DONNIE S. TANKERSLEY  
M.C. # 9512  
LIEN RELEASED  
DONNIE S. TANKERSLEY  
M.C. # 9512

