

DIRECT or MORTGAGOR Index to Real Estate Mortgages — Greenville County, S. C.

REG. U. S. PAT OFFICE *Chas. McCook* County Indexes Since 1888 An Identifying Trade Mark

☞ Open at Proper Tab according to First Letter or Letters of Name and refer to Buff Sub-Index sheet for page reference.

COTT FAMILY NAME INDEX No. 75 © 1949
Made by The Cott Index Company, Columbus, Ohio
Sold By Walker, Evans & Cogswell Co., Charleston, S.C.

FILE NUMBER	DATE OF RECORD	MORTGAGORS FAMILY NAMES	GIVEN NAMES ABCDEFGHIJ	GIVEN NAMES JKLMNO	GIVEN NAMES PQRSTUVWXYZ	MORTGAGEES	BOOK	PAGE	Amount	BRIEF DESCRIPTION, LOCATION, ETC. (Not Warranted)
12150	May 18, 50	Vaughn	<i>Cancelled</i> Annie S. Embury	2-23-83	# 20919	Lat Blk. 79-1250			00	Roads, G'ville Tp.
12380	May 19, 50	"	R. B.			Fidelity Fed. S. & L. Ass'n.	460	376	8,000.	Part Lot 46, Overbrook & Balsom
12643	May 23, 50	Vaughan	David H. & Doris B. &	Irene P.	# 22573	General Mortgage Co.	461	349	2,800.	Woodside Mills Lot 3, Sec. A. E. South Sixth St.
13782	June 5, 50	Vaughn	# 23721	James W.		First Fed. S. & L. Ass'n.	463	160	8,800.	Woodside Mills Lot 101, Sec. C. E. Eighth St.
22585	Sept. 15, 50	Vaughan	<i>Cancelled</i> Ollie Farmworth	# 16905		Fidelity Fed. S. & L. Ass'n.	475	473	5,500.	Lot 33, Rockwood Dr. Rockwood Park
31206	Dec. 30, 50	Vaughn	Charles M.			C. Douglas Wilson & Co.	487	75	8,150.	Lot 4, Webster Road, Butler Tp. also Personal Prop.
2204	Jan. 27, 51	"	# 29098	Otis F.		" " "	489	305	8,000.	Lot 59, Frontus St. Rockwood Park, Lowndes Hill Road, City
18280	Aug. 8, 51	"	Calvin E.	# 32273		First Fed. S. & L. Ass'n.	506	163	7,500.	Eastern 1/2 Lot 103, Flat 3, Road, Vista Hills
3309	Feb. 9, 52	"	George H.	# 25499		C. Douglas Wilson & Co.	522	192	10,000.	Lot 30, Cor. Wayne St. & Gilfillin
20305	Sept. 13, 52	"	<i>Cancelled</i> Ollie Farmworth	12/8/45	# 17095	Fidelity Fed. S. & L. Ass'n.	540	90	2,500.	Lot 37, Rodney Ave. near City Chick Springs Tp.
20449	Sept. 15, 52	"	George H.			H. L. Rosamond	540	160	1,478.	21.77 Acres, Buckhorn Road, Development
13233	June 12, 53	"	Allen E.			Fidelity Fed. S. & L. Ass'n.	565	221	4,500.	Lot 37, Rodney Ave. Sans Souci City View
11758	May 26, 54	"	Edgar Lewis	# 3870		C. Douglas Wilson & Co.	597	97	7,000.	Lot 9, Blk. J. Belk St.
20004	Sept. 4, 54	"	David J.	# 23629		First Fed. S. & L. Ass'n.	608	289	5,000.	Lot 15, Paris View Dr. Druid Hills 41 Acres, Dunklin Tp.
21027	Sept. 17, 54	"	C. A.			First National Bank, Tr.	610	15	2,700.	Chick Springs Tp. 1 Acre, Cor. Lee & Watson Rd.
22528	Oct. 4, 54	"	Ernest M.			Greer Fed. S. & L. Ass'n.	611	557	6,500.	Greer, G'ville & Spbg. Ch. Part Lots 4 & 5, S. G. Rd.

DIRECT or MORTGAGOR Index to Real Estate Mortgages - Greenville County, S. C.

REG. U. S. PAT. OFFICE *Chas. M. Cott* County Indexes Since 1888 An Identifying Trade Mark

Open at Proper Tab according to First Letter or Letters of Name and refer to Buff Sub-Index sheet for page reference.

COTT FAMILY NAME INDEX No. 75 © 1949 Made by The Cott Index Company, Columbus, Ohio Sold By Walker, Evans & Cogswell Co., Charleston, S.C.

FILE NUMBER	MORTGAGORS	GIVEN NAMES	GIVEN NAMES	GIVEN NAMES	MORTGAGEES	BOOK	PAGE	Amount	BRIEF DESCRIPTION, LOCATION, ETC.
DATE OF RECORD	FAMILY NAMES	ABCDEFGH	IJKLMNO	PQRSTUVWXYZ					(Not Warranted)
29791 Dec. 29, 54	Vaughn	3/16/65 Carl J. &	# 25736 Mildred L.	Cancelled <i>Ollie Sarmyworth R.M.C.</i>	Fidelity Fed, S, & L, Ass'n,	622	247	11,500. ⁰⁰	Forest Lot 147 Robin Hood Road, Sherwood
5603 Mar. 3, 55	"	A. J.			S. T. Turner	629	79	200. ⁰⁰	11.7 Acres, Beaver Dam Creek
11065 Apr. 30, 55	"	Cancelled <i>Ollie Sarmyworth R.M.C.</i>	5/25/66	# 33576 William A.	First Fed. S. & L. Ass'n.	636	121	6,400. ⁰⁰	Lot S. Washington Ave.
16614 June 29, 55	"	3/20/71 C. O.	# 27751	Cancelled <i>Ollie Sarmyworth R.M.C.</i>	Carolina Fed. S. & L. Ass'n.	643	244	9,000. ⁰⁰	Maple Acres Lor 3-A. Chastain Dr. (Lots 1,2,& 3)
17662 July 12, 55	"	Dennis F. &	Mrs. Mabel S.	Cancelled <i>Donnie S. Lankley R.M.C.</i>	2-28-74 # 21495 Sat. Bk. 21-631 First Fed. S. & L. Ass'n.	644	441	7,200. ⁰⁰	Hgts. Butler Tp. Lot 9, E. North St. Extn. College
20847 Aug. 15, 55	"	Cancelled <i>Ollie Sarmyworth R.M.C.</i>	8/19/71	# 5211 Perry R.	Sat. Bk 2-107 " " " "	648	333	7,000. ⁰⁰	.99 Acres, Watkins Rd.
26562 Oct. 13, 55	"	4/28/67 Etca Hill	# 26173	Cancelled <i>Ollie Sarmyworth R.M.C.</i>	Emice A. Baswell	655	90	2,500. ⁰⁰	Lot, Hale St. Lots 76,77,78,79,80,84,& 85, Mills Mill
33187 Dec. 28, 55	"	Cancelled <i>Ollie Sarmyworth R.M.C.</i>	# 14751	11/22/67 William A., Jr	First Fed. S. & L. Ass'n.	663	10	2,600. ⁰⁰	Part Lot 3, Agnew Ave.
33187 Dec. 28, 55	"	Cancelled <i>Ollie Sarmyworth R.M.C.</i>	# 14751	11/22/67 " "	" " " "	663	7	2,600. ⁰⁰	Part Lots 2 & 3, Agnew Ave. G'ville Tp.
33187 Dec. 28, 55	"	Cancelled <i>Ollie Sarmyworth R.M.C.</i>	# 14751	11/22/67 " "	" " " "	663	4	2,600. ⁰⁰	Part Lot 2, Agnew Ave.
553 Jan. 7, 56	"	Cancelled <i>Ollie Sarmyworth R.M.C.</i>	# 14751	11/22/67 " "	" " " "	664	146	2,600. ⁰⁰	Part Lot 5, Agnew Ave.
553 Jan. 7, 56	"	Cancelled <i>Ollie Sarmyworth R.M.C.</i>	# 14751	11/22/67 " "	" " " "	664	152	2,600. ⁰⁰	Part Lots 5 & 4 Agnew Ave.
1987 Jan. 21, 56	"	Cancelled <i>Ollie Sarmyworth R.M.C.</i>	# 14751	11/22/67 " "	" " " "	666	4	2,600. ⁰⁰	Part Lots 3 & 4 Agnew Ave.
1987 Jan. 21, 56	"	Cancelled <i>Ollie Sarmyworth R.M.C.</i>	# 14751	11/22/67 " "	" " " "	665	537	2,600. ⁰⁰	Part Lot 4, Agnew Ave.
3261 Feb. 6, 56	"	Cancelled <i>Donnie S. Lankley R.M.C.</i>	1-31-75 # 17965 I. M., Jr.	Sat. Bk. 28-274 " " " "	" " " "	667	345	7,700. ⁰⁰	Chick Springs Tp. 0.64 Acre, Paris Mt. State Park Road
5927 Mar. 6, 56	"	Cancelled <i>Ollie Sarmyworth R.M.C.</i>	Margaret C. & Robert E.	# 12995	Citizens Bank 11/27/68	670	442	1,650. ⁰⁰	2 Acres, Austin Tp.

DIRECT or MORTGAGOR Index to Real Estate Mortgages — Greenville County, S. C.

REG. U. S. PAT. OFFICE *Chas. M. Cott* County Indexes Since 1888 An Identifying Trade Mark

☞ Open at Proper Tab according to First Letter or Letters of Name and refer to Buff Sub-Index sheet for page reference.

COTT FAMILY NAME INDEX No. 75 © 1949
Made by The Cott Index Company, Columbus, Ohio
Sold By Walker, Evans & Cogswell Co., Charleston, S. C.

FILE NUMBER	DATE OF RECORD	MORTGAGORS FAMILY NAMES	GIVEN NAMES ABCDEFGHIJ	GIVEN NAMES JKLMNO	GIVEN NAMES PQRSTUVWXYZ	MORTGAGEES	BOOK	PAGE	Amount	BRIEF DESCRIPTION, LOCATION, ETC. (Not Warranted)
10707	Apr. 26, 56	Vaughan	<i>Dr. J. L. ...</i>	#10124	10-3-72	<i>Sat BK 10-629</i> Fidelity Fed. S. & L. Ass'n.	676	127	00 6,400.	Lot 8, Horseshoe Circle, Donaldson Hgts.
12192	May 12, 56	Vaughn	<i>Cancelled</i>		4-11-86	#33494 <i>Sat BK 94-363</i> " " " "	678	64	00 1,000.	1/2 Acre, Edwards Road, Butler Tp.
13546	May 26, 56	"	<i>Cancelled</i>	William	11-9-81	<i>Sat BK 75-1263</i> G. Douglas Wilson & Co.	679	227	00 8,950.	Lot 89, Brook Forest Dr. Woodfields
14327	June 4, 56	"	<i>Cancelled</i>	(Jerry W.)	#11508	J. Randolph Taylor	680	247	74 165.	Inc. Cantt Tp. Lot 89, Brook Forest Dr. Woodfields
18128	July 17, 56	"	<i>Cancelled</i>	John Howard	8-15-77	#4929 <i>Sat BK 50-450</i> C. Douglas Wilson & Co.	684	483	00 8,200.	Gratwood Lot 37, North Estate Dr.
18954	July 25, 56	"	11/4/69	Frank V.	#10621	<i>Cancelled</i> Greer Fed. S. & L. Ass'n.	685	472	00 6,700.	Lot 2, Ballenger Road, O'Neal Tp.
22919	Sept. 10, 56	"	7/12/66	Etca Hill	#1425	<i>Cancelled</i> Thornwell Orphanage	690	384	00 15,000.	Mill, Lot Hale St. Lots 76, 77, 78, 79, 70, 84 & 85, Mills
23331	Sept. 14, 56	"	<i>Cancelled</i>	4/4/66	#28417	Raymond	691	126	00 4,500.	Lot 7, Greer St. (now Cornelia St.)
24373	Sept. 26, 56	Vaughan	<i>Cancelled</i>	8-20-75	#4644	<i>Sat</i> Ok. 32-465 Walter L., Jr. Shenandoah Life Ins. Co.	692	269	00 8,750.	Part Lot 6, Vale St. White Horse Rd.
24331	Sept. 26, 56	"	<i>Cancelled</i>	4-21-76	#27020	<i>Sat</i> Rk. 38-53 Raymond Fidelity Fed. S. & L. Ass'n.	692	231	00 11,500.	Hughes Heights Lot 1, Blk. B. W. Parker Rd.
24431	Sept. 27, 56	Vaughn				Ruby M. E. H. Edwards	692	307	00 1,400.	Lots 40 & 39, Grain Dr. Chick Spgs. Tp.
27271	Oct. 30, 56	"	1-4-67	Helen D. & Jack	#16185	<i>Cancelled</i> Carolina Fed. S. & L. Ass'n.	695	492	00 2,675.	Lot 92, Sec. 1, Third Ave. Poe Village
28748	Nov. 16, 56	"		Allen E. et al		First National Bank, Tr.	697	396)	00 10,000.	Lot 7, Blk. A. Hampton Ave. Extn.
		"		Bertha B. et al		" " " "	697	396)		Kelly Ave. Lot Kelly Ave. also another Lot Hampton Ave. Extn.
10868	May 7, 57	"	<i>Cancelled</i>	Julia Grace	2-3-97	#7186 <i>Sat BK 176-1186</i> Bank of Trav. Rest	712	408	00 2,100.	4.27 Acres, O'Neal Tp.
12050	May 20, 57	"		Marvin et al		M. A. Burns	713	512)	45 536.	2.7 Acres, Butler Tp.
		"		Mary et al		" "	713	512)		" "

DIRECT or MORTGAGOR Index to Real Estate Mortgages - Greenville County, S. C.

REG. U. S. PAT OFFICE *Chas McCott* County Indexes Since 1888 An Identifying Trade Mark

Open at Proper Tab according to First Letter or Letters of Name and refer to Buff Sub-Index sheet for page reference.

COTT FAMILY NAME INDEX No. 75 © 1949 Made by The Cott Index Company, Columbus, Ohio Sold By Walker, Evans & Cogswell Co., Charleston, S.C.

FILE NUMBER	MORTGAGORS	GIVEN NAMES	GIVEN NAMES	GIVEN NAMES	MORTGAGEES	BOOK	PAGE	Amount	BRIEF DESCRIPTION, LOCATION, ETC.
DATE OF RECORD	FAMILY NAMES	ABCDEFGH	IJKLMNO	PQRSTUVWXYZ					(Not Warranted)
14207 June 14, 57	Vaughan	6-24-85 Charlie E. & Leila A.	Cancelled Dannie S. Linkersley # 39133 S. T. BK. 90-244		Fidelity Fed. S. & L. Ass'n.	716	269	2,050. ⁰⁰	Lot 178 A. St. Sec. 1, Poe Mfg. Co.
18552 Aug. 5, 57	Vaughn	1-22-74 #18415 James Walter	2-8k-21-82 James Walter	Cancelled Dannie S. Linkersley V. Higley as Adm. of	Veterans Affairs	720	517	7,800. ⁰⁰	Augusta Road Extn. Lot 6, Blk. B. Post Oak Road,
19814 Aug. 21, 57	"	7/12/66 # 1424 Etca H.	# 1424	Cancelled Ollie Farnsworth R.M.C.	S. C. National Bank, Tr.	722	295	6,500. ⁰⁰	Part Lot 4, Douglas Rd. Butler Tp.
25441 Oct. 28, 57	"	5-27-71 Clarence K.	# 28516	Cancelled Ollie Farnsworth R.M.C.	Aiken Loan & Security Co.	728	415	9,000. ⁰⁰	Lot 37, Edgewood Ave. Leawood Subd.
26291 Nov. 8, 57	"	11/13/70 Belle T.	# 11644	Cancelled Ollie Farnsworth R.M.C.	Carolina Fed. S. & L. Ass'n.	729	421	15,000. ⁰⁰	St. Northgate Lot 5, & Part Lot 4, Blk. B. N. Main
27650 Nov. 26, 57	"	11/9/65 # 14241 Etca Hill	# 14241	Cancelled Ollie Farnsworth R.M.C.	Fidelity Fed. S. & L. Ass'n.	731	125	7,686. ⁰⁰	Lot 5, Douglas Rd. Butler Tp.
27650 Nov. 26, 57	"	11/15/68 " "	# 12035	Cancelled Ollie Farnsworth R.M.C.	" " " "	731	128	14,000. ⁰⁰	Lot 1, Douglas Rd. Butler Tp.
28493 Dec. 5, 57	Cancelled Dannie S. Linkersley R.M.C.	2-13-73 Harold Dean	# 22826	1-21-90 # 15684 Dannie S. Linkersley Jr.	Carolina Fed. S. & L. Ass'n.	731	548	7,050. ⁰⁰	Lot 7, Fairlane Circle, Laurel Hgts.
28689 Dec. 9, 57	Vaughan	Cancelled Dannie S. Linkersley Jr.	11-21-90 # 15684 Dannie S. Linkersley Jr.	1-21-90 # 15684 Dannie S. Linkersley Jr.	Peoples National Bank	732	122	3,800. ⁰⁰	Part Lot 16, Reedy St. G'ville Tp.
603 Jan. 9, 58	Vaughn	12/4/68 Artez W. &	Cancelled Ollie Farnsworth R.M.C.	# 13508 Walter G.	General Mortgage Co.	734	423	10,300. ⁰⁰	Augusta Road Hills Lot 19 & Part Lot 20, Cammer Av. e.
1143 Jan. 20, 58	"		John		S. C. National Bank, Belton	735	210	2,650. ⁰⁰	Dunklin Tp. 1.06 Acres, Holliday Bridge Road,
2777 Feb. 4, 58	Vaughan	9-14-76 #7204 Orin K.	#7204 Orin K.	Cancelled Dannie S. Linkersley Jr.	Fidelity Fed. S. & L. Ass'n.	737	230	6,800. ⁰⁰	Circle, College Heights Lot 59, Cor. Griffin Dr. & Columbus
6078 Mar. 14, 58	Vaughn	Cancelled Ollie Farnsworth R.M.C.	1-5-65 # 19002 Alfred L.	Cancelled Ollie Farnsworth R.M.C.	Ft. Inn Fed. S. & L. Ass'n.	740	510	8,500. ⁰⁰	S'ville, Austin Tp. Lot 54, Helen St. Forest Park near
8756 Apr. 14, 58	"	Cancelled Ollie Farnsworth R.M.C.	11/13/68 # 11750 Roy L.	Cancelled Ollie Farnsworth R.M.C.	Fidelity Fed. S. & L. Ass'n.	743	549	9,500. ⁰⁰	Lot 9, White Horse Road
10085 Apr. 29, 58	"	Cancelled Ollie Farnsworth R.M.C.	12-17-70 # 14217 L. B.	Cancelled Ollie Farnsworth R.M.C.	Talmer Cordell	745	229	1,844. ⁵³	Subd. # 10. Lot 26, Cornell Court, Cordell.
11105 May 13, 58	Vaughan	Cancelled Dannie S. Linkersley R.M.C.	10-30-78 #13376 Claude C. et al	Cancelled Dannie S. Linkersley R.M.C.	First Fed. S. & L. Ass'n.	746	469)	7,500. ⁰⁰	4 3/4 Acres, Darby Road, O'Neal Tp.
	"	Cancelled Dannie S. Linkersley R.M.C.	10-30-78 # 13376 Dorothy L., et al	Cancelled Dannie S. Linkersley R.M.C.	" " " "	746	469)		" " " "

DIRECT or MORTGAGOR Index to Real Estate Mortgages — Greenville County, S. C.

REG. U. S. PAT. OFFICE *Chas McCott* County Indexes Since 1888
An Identifying Trade Mark


Open at Proper Tab according to First Letter or Letters of
Name and refer to Buff Sub-Index sheet for page reference.

COTT FAMILY NAME INDEX No. 75 © 1949
Made by The Cott Index Company, Columbus, Ohio
Sold By Walker, Evans & Cogswell Co., Charleston, S.C.

FILE NUMBER	DATE OF RECORD	MORTGAGORS FAMILY NAMES	GIVEN NAMES ABCDEFGHIJ	GIVEN NAMES KLMNOP	GIVEN NAMES QRSTUVWXYZ	MORTGAGEES	BOOK	PAGE	Amount	BRIEF DESCRIPTION, LOCATION, ETC. (Not Warranted)
100	June 27, 58	<i>Cancelled</i> <i>Donnie S. Lankley</i>	2-15-73	#23176		Canal Insurance Co.	751	49	00	Lot 5, Rockwood Dr. Rockwood Park
223	June 28, 58	"	<i>Cancelled</i> Ollie Farnsworth R.M.C.	8/3/65	#3916	Willie L. et al	751	128)	00	Austin Tp.
"	"	"	<i>Cancelled</i> Ollie Farnsworth R.M.C.	8/3/65	#3916	Shirley C. "	751	128)	6,500.	Lot 15, Rodd Circle Roland Hgts.
1121	July 9, 58	Vaughn	<i>Cancelled</i> <i>Donnie S. Lankley</i>	10-3-73 #9430	2nd Bk. 19-241	First Fed. S. & L. Ass'n.	752	120)	00	Lot, Paris Mt. State Park Road
"	"	"	<i>Cancelled</i> <i>Donnie S. Lankley</i>	10-3-73 #9430	2nd Bk. 19-241	" " " "	752	120)	6,500.	" " " "
1976	July 18, 58	"	<i>Cancelled</i> <i>Donnie S. Lankley</i>	1-6-77 #18051	2nd Bk. 44-356	" " " "	753	168	00	Chick Springs Tp.
2602	July 26, 58	Vaughan	#20082	<i>Cancelled</i> Ollie Farnsworth R.M.C.	1-29-68	L. et al	753	542)	12,000.	19.27 Acres, Buckhorn Road,
"	"	"	#20082	<i>Cancelled</i> Ollie Farnsworth R.M.C.	1-29-68	Pauline H. et al	753	542)	00	Ave. East Highland
4354	Aug. 11, 58	Vaughn	9/23/65	#9448	<i>Cancelled</i> Ollie Farnsworth R.M.C.	J. D. Whitesides	755	493	3,500.	Part Lots 1&2, Blk. J. Georgia
8990	Oct. 6, 58	"	8/18/67	#5356	<i>Cancelled</i> Ollie Farnsworth R.M.C.	Fidelity Fed. S. & L. Ass'n.	761	226	56	G'ville Tp.
9269	Oct. 8, 58	"	<i>Cancelled</i> <i>Donnie S. Lankley</i>	10-7-75	#9272	2nd Bk. 33-552	761	344	3,052.	Part Lot 18, Charlotte St.
10055	Oct. 17, 58	Vaughan	<i>Cancelled</i> <i>Donnie S. Lankley</i>	4-19-83	#27152	2nd Bk. 80-673	762	421	00	2 Acres, Butler Tp.
25385	Dec. 17, 58	"	#17903	Mrs. Inez	<i>Cancelled</i> Ollie Farnsworth R.M.C.	Anna O. Bulman	769	195)	00	O'Neal Tp.
"	"	Vaughn	12/15/65	#17903	<i>Cancelled</i> Ollie Farnsworth R.M.C.	" " " "	769	195)	7,000.	1.20 Acres, Mays Bridge Road,
15475	Dec. 17, 58	Vaughan	Claude C. et al	<i>Cancelled</i> <i>Donnie S. Lankley</i>	4-28-81	#30153 2nd Bk. 73-1736	769	201)	00	Stephen Lane
"	"	"	Dorothy L. et al	<i>Cancelled</i> <i>Donnie S. Lankley</i>	4-28-81	#30153 2nd Bk. 73-1736	769	201)	11,300.	LOT 142 Cor. Dellwood Dr. &
"	"	"	"	"	"	"	"	"	00	LOT 35, East Ave.
"	"	"	"	"	"	"	"	"	00	" " " "
"	"	"	"	"	"	"	"	"	37	4 3/4 Acres Darby Road, O'Neal Tp.
"	"	"	"	"	"	"	"	"	1,290.	" " " "
"	"	"	"	"	"	"	"	"	00	" " " "

DIRECT or MORTGAGOR Index to Real Estate Mortgages - Greenville County, S. C.

REG. U. S. PAT. OFFICE *Chas. McCott* County Indexes Since 1888 An Identifying Trade Mark

 Open at Proper Tab according to First Letter or Letters of Name and refer to Buff Sub-Index sheet for page reference.

COTT FAMILY NAME INDEX No. 75 © 1949
Made by The Cott Index Company, Columbus, Ohio
Sold By Walker, Evans & Cogswell Co., Charleston, S.C.

FILE NUMBER DATE OF RECORD	MORTGAGORS FAMILY NAMES	GIVEN NAMES ABCDEFGHIJ	GIVEN NAMES JKLMNO	GIVEN NAMES PQRSTUVWXYZ	MORTGAGEES	BOOK	PAGE	Amount	BRIEF DESCRIPTION, LOCATION, ETC. (Not Warranted)
15397 Dec. 17, 58	Vaughan	<i>Cancelled</i> <i>Joe L. P. Rice</i> <i>10/4/72</i>	<i>10/4/72</i>	#10239 Pauline	<i>Sat Bk 10-644</i> Carolina Fed. S. & L. Ass'n.	769	257	00 6,950.	Parkins Mill Subd. Part Lot 8, Parkins Mill Road,
20178 Feb. 6, 59	"	3-5-71 Henry D.	#20592	<i>Cancelled</i> <i>Ollie Farnsworth</i> <i>R.M.C.</i>	Home B. & L. Ass'n.	774	547	00 3,000.	Tract Grove Tp. less Parts Sold off
21469 Feb. 20, 59	Vaughn	9-3-76 Almeto &	#1407	<i>Cancelled</i> <i>J. D. Dannie S. Lankley</i> <i>R.M.C.</i>	<i>Sat Bk</i> 41-354 First Fed. S. & L. Ass'n.	776	278	00 5,700.	Lot 9, Ridgeway Dr. near City
28224 Apr. 28, 59	"	<i>Cancelled</i> <i>Dannie S. Lankley</i> <i>R.M.C.</i>	Joe 3-1-74 Lloyd et al	#21626	<i>Sat. Bk</i> 21-672 Greer Fed. S. & L. Ass'n.	784	287)	00 3,800.	Lot 43, Cor. Bailey Ave. & Oakland Ave.
"	"	<i>Cancelled</i> <i>Dannie S. Lankley</i> <i>R.M.C.</i>	3-1-74 Mary J. et al	#21626	<i>Sat. Bk</i> 21-672 " " " "	784	287)	00	Pleasant Heights, Devel. Chick Springs Tp. & Lot 44 Adj.
28889 May 4, 59	"		Josie R. et al		" " " "	785	420	00 3,825.	Poinsett Plant Lot 26, Owens St. Abney Mills,
31830 June 1, 59	"	<i>Cancelled</i> <i>Ollie Farnsworth</i> <i>R.M.C.</i>	#17108	2/2/70 Walter L.	First Fed. S. & L. Ass'n.	790	31	00 3,650.	Brandon Plant Lot 191, Sec. 1, Baldwin St.
31441 June 22, 59	"	<i>Cancelled</i> <i>Ollie Farnsworth</i> <i>R.M.C.</i>	#3604	8/4/71 Porter F. et al	<i>Sat. Bk 1-568</i> " " " "	793	293	00 90,000.	Edwards Road 3 Acres, Cor. U. S. Super Hwy. &
68 June 26, 59	"	4/26/65 Allen B. &	#29660	<i>Cancelled</i> <i>Ollie Farnsworth</i> <i>R.M.C.</i>	Richard Duane Epperson	793	593	00 1,400.	Lot 13, Fairlane Circle, Laurel Hgts.
2486 July 20, 59	"	<i>Cancelled</i> <i>Dannie S. Lankley</i> <i>R.M.C.</i>	2-7-78 Preston #	William	23258 <i>Sat. Bk</i> 55-91 First Fed. S. & L. Ass'n.	796	298	00 8,350.	Lot 69, McMakin Dr.
5785 Aug. 19, 59	"	<i>Cancelled</i> <i>Ollie Farnsworth</i> <i>R.M.C.</i>	5/3/65 Lewis R.	#30510	Woodruff Fed. S. & L. Ass'n.	800	176	00 7,500.	Road) O'Neal Tp. Lot State Hwy. #101, (Gilreath Mill
6769 Aug. 28, 59	Vaughan	<i>Cancelled</i> <i>Ollie Farnsworth</i> <i>R.M.C.</i>	#25112	3/27/68 William Alva	First Fed. S. & L. Ass'n.	801	145	00 9,500.	Lot 66, Ridgecrest Dr. Vista Hills
6768 Aug. 28, 59	Vaughn	<i>Cancelled</i> <i>Ollie Farnsworth</i> <i>R.M.C.</i>	#18926	Harmon Robert	" " " "	801	160	00 7,000.	Lot 26 & Part Lot 27, Laurens Road
7849 Sept. 9, 59	"		12-3-84 Elsie A. & John Earl	<i>Cancelled</i> <i>Dannie S. Lankley</i> <i>R.M.C.</i>	16633 <i>Sat. Bk</i> 87-1322 Western & Sou. Life Ins. Co.	802	191	00 9,000.	Lot 120, McMakin Dr.
13014 Oct. 30, 59	Vaughan		A. J.	<i>Cancelled</i> <i>Ollie Farnsworth</i> <i>R.M.C.</i>	#23240 11-25-66 Kate G. Turner	807	226	00 285.	28.7 Acres O'Neal Tp.
15637 Nov. 25, 59	Vaughn	<i>Cancelled</i> <i>Ollie Farnsworth</i> <i>R.M.C.</i>	6/22/65	#35869 Sybil H.	First Fed. S. & L. Ass'n.	809	460	00 9,000.	Chick Springs Tp. Lots 39 & 40, Plat 3, B. P. Copeland Est.

DIRECT or MORTGAGOR Index to Real Estate Mortgages — Greenville County, S. C.

REG. U. S. PAT OFFICE *Chas McCott* County Indexes Since 1888 An Identifying Trade Mark


☞ Open at Proper Tab according to First Letter or Letters of Name and refer to Buff Sub-Index sheet for page reference.

COTT FAMILY NAME INDEX No. 75 © 1949
Made by The Cott Index Company, Columbus, Ohio
Sold By Walker, Evans & Cogswell Co., Charleston, S.C.

FILE NUMBER	MORTGAGORS	GIVEN NAMES	GIVEN NAMES	GIVEN NAMES	MORTGAGEES	BOOK	PAGE	Amount	BRIEF DESCRIPTION, LOCATION, ETC.
DATE OF RECORD	FAMILY NAMES	ABCDEFGH	IJKLMNO	PQRSTUVWXYZ					(Not Warranted)
16391 Dec. 4, 59	Vaughn	Allen E.			W. S. Bradley	810	215	00 6,000.	Holliday Ave. Lot 2, Cor. Bramlett Road, &
16387 Dec. 4, 59	"	<i>Cancelled</i> Ollie Farnsworth R.M.C.	7/3/69 Margaret H.	# 344	First Fed. S. & L. Ass'n.	810	227	00 10,500.	Stone Land Co. Part Lots 36 & 37, Sec. F. Prop.
20560 Jan. 20, 60	Vaughan	A. J. &	Mary L.	<i>Cancelled</i> 12-2-80 #17338	Set Bk 72.1317	814	170	00 9,000.	1 Acre, O'Neal Tp.
21316 Jan. 28, 60	Vaughn	Bobby Joseph	Benjamin	<i>Cancelled</i> 11-26-82 #12841	Set Bk 78-1455 Adm. of Veterans Affairs	815	5	00 8,650.	Lot 34, Neal Circle, North Acres
22058 Feb. 5, 60	"	<i>Cancelled</i> Ollie Farnsworth R.M.C.	# 27637	Porter F. et al	Trav. Rest Fed. S. & L. Ass'n.	815	497	00 20,000.	Butler Tp. Part Lot 8, S. C. Hwy. #291,
22279 Feb. 8, 60	"	9-21-73 # 2386	Set Bk 19-44 Jessie B.	<i>Cancelled</i> Donnie S. Inkerley R.M.C.	Aiken Loan & Security Co.	816	1	00 9,300.	Geer Prop. Lots 22 & 23, Rogers Ave. B.E.
23783 Feb. 26, 60	Vaughan	8/13/68 General Hampton & Ollie	# 3673	<i>Cancelled</i> Ollie Farnsworth R.M.C.	Ollie Jean Burton Gillespie	817	314	00 4,000.	32 Acres, Bates Tp.
23953 Feb. 26, 60	Vaughn	11/5/68 Etca H.	# 12035	<i>Cancelled</i> Ollie Farnsworth R.M.C.	Fidelity Fed. S. & L. Ass'n.	817	320	00 4,000.	Part Lot 3, Douglas Road, Butler Tp.
27279 Apr. 6, 60	Vaughan	Edith Poole	<i>Cancelled</i> Donnie S. Inkerley R.M.C.	4-10-78	# 25869	820	424	00 6,000.	Lot 22, Sec. F. E. Earl St.
32615 May 28, 60	Vaughn	# 22316	4/13/70 J. Harold	<i>Cancelled</i> Ollie Farnsworth R.M.C.	Douglas Wilson & Co.	825	455	00 12,000.	Sec. 1 Lot 3, Lee Road, Orchard Acres,
35428 June 24, 60	"	Carole Beacham	<i>Cancelled</i> Donnie S. Inkerley R.M.C.	7-18-74	# 7564	828	264	00 7,800.	Lot 9, Gallivan St. North Park Add.
3847 Aug. 5, 60	"	Allen E. Vaughan Allen E. same as	3/20/65	<i>Cancelled</i> Ollie Farnsworth R.M.C.	# 21229 First Fed. S. & L. Ass'n.	832	226	00 13,000.	Cherokee Forest Lot 56, Roberts Dr. Plat 3,
5308 Aug. 23, 60	"	3/7/68 Gerald D. et al	# 23405	<i>Cancelled</i> Ollie Farnsworth R.M.C.	Fidelity Fed. S. & L. Ass'n.	833	577)	00 12,000.	Gilstrap Lot 3, Hwy. 183, Prop. Floyd W.
"	"	Marjorie F. Vaughn Faye, same as	3/7/68 # 23405	<i>Cancelled</i> Ollie Farnsworth R.M.C.	" " " "	833	577)		" " " "
7185 Sept. 12, 60	"	Bertha S. & James D.			James Eldridge Starnes	835	489	30 991.	Lot 26-A Maco Terrace
7906 Sept. 20, 60	"	<i>Cancelled</i> Ollie Farnsworth R.M.C.	10/21/91	# 11541	Set Bk 3-239 Porter, et al	836	391	00 14,000.	Chick Springs Tp. Lot, Old Runcombe Road, &

DIRECT or MORTGAGOR Index to Real Estate Mortgages — Greenville County, S. C.

REG. U. S. PAT. OFFICE *Chas. M. Cott* County Indexes Since 1888 An Identifying Trade Mark

 Open at Proper Tab according to First Letter or Letters of Name and refer to Buff Sub-Index sheet for page reference.

COTT FAMILY NAME INDEX No. 75 © 1949
Made by The Cott Index Company, Columbus, Ohio
Sold By Walker, Evans & Cogswell Co., Charleston, S. C.

FILE NUMBER	MORTGAGORS	GIVEN NAMES	GIVEN NAMES	GIVEN NAMES	MORTGAGEES	BOOK	PAGE	Amount	BRIEF DESCRIPTION, LOCATION, ETC.
DATE OF RECORD	FAMILY NAMES	ABCDEFGH	IJKLMNO	PQRSTUVWXYZ					(Not Warranted)
8608 Sept. 28, 60	Vaughn			<i>Cancelled</i> 4-15-75 #23792 <i>Lot Bk. 29-574</i> Louis J. <i>Donnie S. Inkerley</i> <i>2202</i> Greer Fed. S. & L. Ass'n.	837	272	7,000. ⁰⁰	Chick Springs Tp. Lot 34, Plat 3, P. O. Copeland Est.	
9290 Oct. 5, 60	"	Harry C. et al		<i>Cancelled</i> 12-14-87 #27655 <i>Lot Bk. 105-1868</i> <i>Donnie S. Inkerley</i> <i>2202</i> " " " "	838	113)	2,300. ⁰⁰	8.5 Acres, Wingo Road, Highland Tp.	
"	"	Bertha R. et al		<i>Cancelled</i> 12-14-87 #27655 <i>Lot Bk. 105-1868</i> <i>Donnie S. Inkerley</i> <i>2202</i> " " " "	838	113)	" " " "	" " " "	
13471 Nov. 22, 60	"		J. I.	<i>Cancelled</i> 9-6-74 #6637 <i>Lot Bk. 25-728</i> <i>Donnie S. Inkerley</i> <i>2202</i> First Fed. S. & L. Ass'n.	842	472	6,500. ⁰⁰	Paris Mt. Tp. Lot 5, Blackberry Valley Road,	
15537 Dec. 17, 60	"	Allen E.		<i>Cancelled</i> 9/27/71 #9061 <i>Sat. Bk 2-578</i> <i>Ollie S. Jamison</i> <i>R.M.C.</i> " " " "	845	148	35,000. ⁰⁰	Sec. 1. Lot 23, Normandy Road, Botany Woods,	
16888 Jan. 5, 61	"	" "		<i>Cancelled</i> 7/15/70 #1124 <i>Calvin Company, as Nominee</i> <i>Ollie S. Jamison</i> <i>R.M.C.</i> " " " "	846	332	6,000. ⁰⁰	Lot, Gallon St. Valley Dale	
17013 Jan. 6, 61	"	Georgia M.		<i>Cancelled</i> 3/22/72 #2536 <i>First Fed. S. & L. Ass'n.</i> <i>Ollie S. Jamison</i> <i>R.M.C.</i> " " " "	846	402	16,000. ⁰⁰	Woods, Chick Springs Tp. Lot 62, Arundel Road, Sec. 2, Botany	
18135 Jan. 19, 61	"	Allen E.		<i>Cancelled</i> 8-3-77 #3647 <i>Sat. Bk. 50-110</i> <i>Donnie S. Inkerley</i> <i>2202</i> " " " "	847	490	7,300. ⁰⁰	Lot 10, W. Hillcrest Dr. Druid Hills	
19389 Feb. 4, 61	"		Kenneth A.	<i>Cancelled</i> 2/14/66 #23513 <i>Ollie S. Jamison</i> <i>R.M.C.</i> Fidelity Fed. S. & L. Ass'n.	849	62	3,200. ⁰⁰	Butler Tp. Lot 15, Lanewood Dr. Pine Forest,	
22739 Mar. 15, 61	"		Margaret B. & Porter F.	<i>Cancelled</i> 2/10/66 #23264 <i>Ollie S. Jamison</i> <i>R.M.C.</i> Trav. Rest Fed. S. & L. Ass'n.	852	130	7,500. ⁰⁰	Lot 7, Bramon Road, Chick Spgs. Tp.	
23194 Mar. 21, 61	"	Claude P. et al		<i>Cancelled</i> 9/8/69 #5833 <i>First Fed. S. & L. Ass'n.</i> <i>Ollie S. Jamison</i> <i>R.M.C.</i> " " " "	852	462)	10,000. ⁰⁰	Lot 3, Northside Circle, Northside Hgts.	
"	"	Dorothy J. et al		<i>Cancelled</i> 9/8/69 #5833 <i>" " " "</i> <i>Ollie S. Jamison</i> <i>R.M.C.</i> " " " "	862	462)	" " " "	" " " "	
23703 Mar. 27, 61	"	Allen E. & <i>W. S.</i>	William A.	<i>Cancelled</i> 1-16-67 #17027 <i>Ollie S. Jamison</i> <i>R.M.C.</i> Fidelity Fed. S. & L. Ass'n.	853	231	4,200. ⁰⁰	Lot Gallon St. Valley Dale	
24848 Apr. 8, 61	"	Alfred L. et al		<i>Cancelled</i> 7/14/71 #1286 <i>Sat. Bk. 1-233</i> <i>Ollie S. Jamison</i> <i>R.M.C.</i> Laurens Fed. S. & L. Ass'n.	854	319	6,642. ⁰⁰	near S'ville, Austin Tp. Part Lots 132 & 133, Hunters Acres,	
27138 May 3, 61	"		William A., Jr	<i>Cancelled</i> 6/4/71 #29464 <i>Ollie S. Jamison</i> <i>R.M.C.</i> First Fed. S. & L. Ass'n.	856	441	5,000. ⁰⁰	Part of 2.32 Acres, Mills Ave. Extn.	
27138 May 3, 61	"		" "	<i>Cancelled</i> #29464 <i>Ollie S. Jamison</i> <i>R.M.C.</i> " " " "	856	444	5,000. ⁰⁰	Part of 2.32 Acres, Mills Ave. Extn.	

DIRECT or MORTGAGOR Index to Real Estate Mortgages — Greenville County, S. C.

REG. U. S. PAT OFFICE *Chas McCott* County Indexes Since 1888 An Identifying Trade Mark


Open at Proper Tab according to First Letter or Letters of Name and refer to Buff Sub-Index sheet for page reference.

COTT FAMILY NAME INDEX No. 75 © 1949
Made by The Cott Index Company, Columbus, Ohio
Sold By Walker, Evans & Cogswell Co., Charleston, S.C.

FILE NUMBER	DATE OF RECORD	MORTGAGORS FAMILY NAMES	GIVEN NAMES ABCDEFGHIJ	GIVEN NAMES KLMN	GIVEN NAMES OPQRSTUVWXYZ	MORTGAGEES	BOOK	PAGE	Amount	BRIEF DESCRIPTION, LOCATION, ETC. (Not Warranted)
	27138 May 3, 61	Vaughn	<i>Cancelled</i> Ollie Farnsworth R.M.C. #29464		6/4/71	William A., Jr First Fed. S. & L. Ass'n.	856	447	5,000. ⁰⁰	Part of 2.32 Acres, Mills Ave. Extn.
	27138 May 3, 61	"	<i>Cancelled</i> Ollie Farnsworth R.M.C. #29464		6/4/71	" " " "	856	450	5,000. ⁰⁰	Part of 2.32 Acres, Mills Ave. Extn.
	28009 May 12, 61	"	11/13/67 Allen E.	#13880	<i>Cancelled</i> Ollie Farnsworth R.M.C.	" " " "	857	364	11,000. ⁰⁰	Green Forest Lot 18, Sec. B. Eyerest St.
	29459 May 30, 61	"	<i>Cancelled</i> Ollie Farnsworth R.M.C.	12/21/71 James W.	#17137	Sat Bk 4-372 Fidelity Fed. S. & L. Ass'n.	859	136	6,600. ⁰⁰	Chick Springs Tp. Lot 23, Cole Ave. Cole Acres,
	30301 June 7, 61	"	#23717 4-3-67	" "	<i>Cancelled</i> Ollie Farnsworth R.M.C.	S. C. National Bank	859	554	12,000. ⁰⁰	Lot 33, Rockwood Dr. Rockwood Park
	30800 June 13, 61	"		9-3-77 Margaret H.	<i>Cancelled</i> Donnie S. Lankley R.M.C.	#3648 Sat. Bk. 56-108 Peoples National Bank	860	238	10,000. ⁰⁰	Mohawk Dr, Blk. F. Stone Land Co. Lots 36 & 37, Cor Carey St. &
	625 July 1, 61	"	<i>Cancelled</i> Donnie S. Lankley	8-29-86	8696	Sat Bk 96-1433 First Fed. S. & L. Ass'n.	862	17	17,800. ⁰⁰	Sec. 2. Lot 64, Fairhaven Dr. Orchard Acres,
	3411 Aug. 3, 61	"	<i>Cancelled</i> Ollie Farnsworth R.M.C.	2/10/79 J. Lewis	#17668	Fidelity Fed. S. & L. Ass'n.	865	76	11,500. ⁰⁰	Paris Mtn. Tp. Lot 3, Watkins Road, Blue Mtn. Park
	10841 Oct. 26, 61	"	<i>Cancelled</i> Donnie S. Lankley R.M.C.	6-13-73 #36068	Sat. Bk. 16-806	Woodruff Fed. S. & L. Ass'n.	872	377	5,500. ⁰⁰	Morrow Heights, Greer Lot 1, & Part Lot 3, Memorial Dr.
	12335 Nov. 13, 61	"	12/13/71 Carl A. et al		<i>Cancelled</i> Ollie Farnsworth R.M.C.	Fidelity Fed. S. & L. Ass'n.	874	170)	3,500. ⁰⁰	Lots 46 & 47, Brunson St.
		"		#16312	<i>Cancelled</i> Ollie Farnsworth R.M.C.	Sat Bk 4-243 " " " "	874	170)		" " "
	13701 Nov. 27, 61	Vaughn	6/20/67 Allen E.	#31153	<i>Cancelled</i> Ollie Farnsworth R.M.C.	Mrs. J. T. Solomons, Jr.	875	314	10,000. ⁰⁰	Road, near City Lot 2, Cor. Holliday Ave. & Bramlett
	14243 Dec. 6, 61	"	<i>Cancelled</i> Ollie Farnsworth R.M.C.	#7695 Margaret B.	9-29-70	& Porter F. Citizens & Sou. National Bank	Deed 688	28		Real Property Agreement
	14861 Dec. 12, 61	Vaughn	Etca Hill <i>Cancelled</i>	#13046 11-22-66	<i>Cancelled</i> Ollie Farnsworth R.M.C.	Sou. Bank & Trust Co.	876	461	12,500. ⁰⁰	Circle Extn. Lot Hale St. Mills Hill Lots 84 & 85, Idgon St. Lot 76,
	14945 Dec. 13, 61	Vaughn	<i>Cancelled</i> Donnie S. Lankley R.M.C.	11-27-74	#13444	S. Bk. 27-278 Pauline R. Citizens B. & L. Ass'n.	876	567	10,000. ⁰⁰	Donaldson Heights Lot 11, Horseshoe Circle,
	16747 Jan. 5, 62	Vaughn	<i>Cancelled</i> Ollie Farnsworth R.M.C.	7/19/65	#2257	Woodrow R. Bank of Greer	878	380	30,000. ⁰⁰	Part Lot 1, Dal. Ave. ... & N. Main St. Chick Springs Part Lot 2, U. S. Hwy. ...
		"	<i>Cancelled</i> Ollie Farnsworth R.M.C.	7/19/65	#2257	" "				

DIRECT or MORTGAGOR Index to Real Estate Mortgages - Greenville County, S. C.

REG. U. S. PAT. OFFICE *Chas. McCott* County Indexes Since 1888 An Identifying Trade Mark

 Open at Proper Tab according to First Letter or Letters of Name and refer to Buff Sub-Index sheet for page reference.

COTT FAMILY NAME INDEX No. 75 © 1949
Made by The Cott Index Company, Columbus, Ohio
Sold By Walker, Evans & Cogswell Co., Charleston, S.C.

FILE NUMBER DATE OF RECORD	MORTGAGORS FAMILY NAMES	GIVEN NAMES ABCDEFGH	GIVEN NAMES IJKLMNO	GIVEN NAMES PQRSTUWXYZ	MORTGAGEES	BOOK	PAGE	Amount	BRIEF DESCRIPTION, LOCATION, ETC. (Not Warranted)
16941 Jan. 8, 62	Vaughn	<i>Cancelled</i> Ollie Sampson R.M.C.	12/15/65	#17814 William A., Jr.	Fidelity Fed. S. & L. Ass'n.	878	509	4,000. ⁰⁰	Lot 9, Sterling Street
17388 Jan. 12, 62	"	4/7/70 David J.	#21870	<i>Cancelled</i> Ollie Sampson R.M.C.	First Fed. S. & L. Ass'n.	879	138	2,500. ⁰⁰	Lot 35, Goodrich St. near Judson Mills
17895 Jan. 18, 62	"	<i>Cancelled</i> Ollie Sampson R.M.C.	11/4/72	J. W. #18214	Sat Bk 4-532 J. R. Childress, et al	879	454	4,500. ⁰⁰	Part Lot 16, Reedy St.
19115 Feb. 2, 62	Vaughan	<i>Cancelled</i> Ollie Sampson R.M.C.	10/29/68	James T. #10440	First Fed. S. & L. Ass'n.	880	573	3,700. ⁰⁰	View Annex Part Tract 57, View Point Dr. City
22873 Mar. 16, 62	Vaughn	2/5/71 Allen E.	#18233	<i>Cancelled</i> Ollie Sampson R.M.C.	Peoples National Bank	884	454	12,000. ⁰⁰	Hallow Meadors Lots 1, 3 & 4, Hollywood Circle Sleepy
23417 Mar. 22, 62	"	Betty P. & Donnie S. Lankford	<i>Cancelled</i> R.M.C.	11-13-73 #12961 Paul S.	Sat. Bk. 19-809 Citizens B. & L. Ass'n.	885	141	5,500. ⁰⁰	Lot 3, Buncombe St. Greer
23418 Mar. 22, 62	"	" "	" "	" "	W. O. Lee	885	177	500. ⁰⁰	Lot 3, Buncombe St. Greer
27482 May 7, 62	Vaughan	Doris Ruth, et al			W. A. Hopkins	889	316	2,000. ⁰⁰	View Lot 43, Sec. B. Henderson St. City
31612 June 21, 62	Vaughn	Mrs. Carole B.	<i>Cancelled</i> Ollie Sampson R.M.C.	#17205 11/21/69	Flora W. Scott	893	375	5,000. ⁰⁰	Hollow Meadows Lot 2, Hollywood Circle, Sleepy
315 June 28, 62	Vaughan	<i>Cancelled</i> Ollie Sampson R.M.C.	#7867	10/1/70 Porter F.	Bank of Greer	894	209	22,000. ⁰⁰	Lots 2 & 3, State Hwy. 291
3213 Aug. 1, 62	Vaughn	4-14-67 Etca H.	#24826	<i>Cancelled</i> Ollie Sampson R.M.C.	Sou. Bank & Trust Co.	897	173	20,000. ⁰⁰	Sleepy Hollow Meadows Lots 5, 6, 7 & 8 Hollywood Dr.
4326 Aug. 13, 62	Vaughan	<i>Cancelled</i> Donnie S. Lankford R.M.C.	6-15-77	#34652 Lester N. et al	Sat BK 48-572 Trav. Rest Fed. S. & L. Ass'n.	898	283)	11,700. ⁰⁰	Western Hills Lot 82, Sec. 1 & 2, Alice Farr Dr.
"	"	<i>Cancelled</i> Donnie S. Lankford R.M.C.	6-15-77	#34652 Oliver et al	Sat BK 48-572 " " " "	898	283)	" " " "	" " " "
4490 Aug. 14, 62	"	George W.			Fidelity Fed. S. & L. Ass'n.	898	350	13,600. ⁰⁰	E. Highland Est. Lot 15, Blk. K.-Carolina Ave. Sec. 5
6655 Sept. 7, 62	"	4/18/65 #35483 Clarence K. & Mildred Burgess	<i>Cancelled</i> Ollie Sampson R.M.C.	(Mildred B.) Clarence K. & Mildred Burgess	Meroy's, Inc.	900	456	16,500. ⁰⁰	Lot 23, Pleasantburg Dr. Holmes Acres
7182 Sept. 13, 62	Vaughn	<i>Cancelled</i> Ollie Sampson R.M.C.	#26415 5-2-67	Walter Thomas	First National Bank, Greer, S.C.	901	129	1,900. ⁰⁰	Chick Springs Tp. 4 Acres, Old Rutherford Road,

DIRECT or MORTGAGOR Index to Real Estate Mortgages — Greenville County, S. C.

REG. U. S. PAT. OFFICE *Cott* County Indexes Since 1888
An Identifying Trade Mark

Open at Proper Tab according to First Letter or Letters of Name and refer to Buff Sub-Index sheet for page reference.

COPY FAMILY NAME INDEX No. 75 © 1949
Made by The Cott Index Company, Columbus, Ohio
Sold By Walker, Evans & Cogswell Co., Charleston, S.C.

FILE NUMBER	MORTGAGORS	GIVEN NAMES	GIVEN NAMES	GIVEN NAMES	MORTGAGEES	BOOK	PAGE	Amount	BRIEF DESCRIPTION, LOCATION, ETC. (Not Warranted)
DATE OF RECORD	FAMILY NAMES	ABCDEF GH	IJKLMNO	PQRSTU VWXYZ					
8115 Sept. 21, 62	Vaughn	<i>Cancelled</i> Ollie Farnsworth R.I.B.C.	5/1/69 L. J.	#26105	Citizens B. & L. Ass'n.	902	104	00 13,000.	1.86 Acres, Chick Springs Tp.
10374 Oct. 18, 62	"	<i>Cancelled</i> Dannie S. Lankersley R.I.B.C.	4-22-85 (same as R.A.)	#31623	C. Douglas Wilson & Co.	904	243	00 12,000.	Forest Sund. Lot 219 & 220 Old Trail Road, Pine
12532 Nov. 12, 62	Vaughan	<i>Cancelled</i> Dannie S. Lankersley R.I.B.C.	12-11-92 #	#77865	General Mortgage Co.	908	259	00 11,550.	Lot 58, Alpine Way & Coventry Lane
12736 Nov. 14, 62	Vaughn		Mildred D.	<i>Cancelled</i> Dannie S. Lankersley R.I.B.C.	Bank of Greer	906	397	00 4,400.	Chick Springs Tp. Lot Woodland School Road,
13056 Nov. 16, 62	"	Earl D.			Greer Fed. S. & L. Ass'n.	906	550	00 9,000.	Miller Road O'Neal Tp. 9.53 Acres, Miller Bridge Road or
14332 Dec. 3, 62	"	<i>Cancelled</i> Ollie Farnsworth R.I.B.C.	3/11/69 Joe L.	#21344	C. Douglas Wilson & Co.	907	153	00 9,800.	Tipperary Lane, Mayfair Est. Lot 10, & Part Lot 9, Blk. C.
20008 Feb. 7, 63	Vaughan	<i>Cancelled</i> Dannie S. Lankersley R.I.B.C.	2-8-93	#8243	General Mortgage Co.	913	279)	00 11,150.	Lot 78 McDonald Ave. North Hills
"	"	<i>Cancelled</i> Dannie S. Lankersley R.I.B.C.	2-8-93	#8243	" " "	913	279)	" " " "	" " " "
23061 Mar. 13, 63	Vaughan	<i>Cancelled</i> Dannie S. Lankersley R.I.B.C.	1-24-73	#20873	William A.	916	68	00 5,000.	Lot 20, Bagwell St. Valley Dale Subd.
27856 Apr. 30, 63	"		11/4/69 Frank	#10621	Greer Fed. S. & L. Ass'n.	920	473	00 1,600.	Lot 2, Ballenger Road, O'Neal Tp.
30181 May 23, 63	"	Earl Dillard			" " " "	923	191	00 6,000.	O'Neal Tp. 9.53 Acres, Miller Bridge Road,
30677 May 29, 63	"	Allen E. & <i>Cancelled</i> Dannie S. Lankersley R.I.B.C.	7-24-79	#2644	Peoples National Bank	923	504	00 7,000.	& Bagwell St. Valley Dale Portion Unnumbered Lot, Cor Allen St.
30889 May 31, 63	"	<i>Cancelled</i> Dannie S. Lankersley R.I.B.C.	7-15-88	#2645	Ins. Co.	924	21	00 17,500.	Liberty Park Part Lot 2, Valerie Dr. Sec. 2,
32274 June 13, 63	"	Ernest McNeil			Greer Fed. S. & L. Ass'n.	925	268	00 4,000.	37.5 Acres O'Neal Tp.
32398 June 25, 63	"	<i>Cancelled</i> Almeda B. & <i>Cancelled</i> Ollie Farnsworth R.I.B.C.	4/7/72	#27054	Laurens Fed. S. & L. Ass'n.	926	267	00 12,000.	Lot Baldwin Rd. S'ville Austin Tp.
2042 July 16, 63	"	Earl Dillard			Greer Fed. S. & L. Ass'n.	928	335	00 10,000.	Chick Springs Tp. 3 parcels - 9.53 Acres, near

DIRECT or MORTGAGOR Index to Real Estate Mortgages — Greenville County, S. C.

REG. U. S. PAT. OFFICE *Chas McCott* County Indexes Since 1888 An Identifying Trade Mark

Open at Proper Tab according to First Letter or Letters of Name and refer to Buff Sub-Index sheet for page reference.

COTT FAMILY NAME INDEX No. 75 © 1949 Made by The Cott Index Company, Columbus, Ohio Sold By Walker, Evans & Cogswell Co., Charleston, S. C.

FILE NUMBER DATE OF RECORD	MORTGAGORS FAMILY NAMES	GIVEN NAMES ABCDEFGHIJ	GIVEN NAMES JKLMNO	GIVEN NAMES PQRSTUVWXYZ	MORTGAGEES	BOOK	PAGE	Amount	BRIEF DESCRIPTION, LOCATION, ETC. (Not Warranted)
2240 July 18, 63	Vaughn	Allen E.		<i>Cancelled Ollie Sarmyouth R.M.C. #7190</i>	First Fed. S. & L. Ass'n.	928	460	00 10,700.	Gantt Tp. Lot 56, Sandra St. Sec. 1, Rockvale
7405 Sept. 9, 63	"	C. J. et al		<i>8-3-72 Ollie Sarmyouth R.M.C. #3448</i>	1st BK 9-231 C. H. Stevens, et al	933	589	45 49,980.	Tract Oil Camp Creek
9262 Sept. 26, 63	"				Porter F. et al · S. C. National Bank	935	482	00 7,000.	Hillcrest Hgts. Subd. Chick Sgs. Tp. Lots 8, 9, 10, & 11 Vaughn St.
9956 Oct. 3, 63	"		Joe A.		C. Douglas Wilson & Co.	936	279	00 7,250.	Lot 8, Prop. L. S. Hand
10423 Oct. 8, 63	"	E. L.			James G. Bowman	937	13	00 650.	0.64 Acre, Chick Springs Tp.
10422 Oct. 8, 63	"	E. L.		<i>Cancelled Donnie S. Sarmyouth R.M.C. #27640</i>	1st BK 46-849 First Fed. S. & L. Ass'n.	936	591	00 8,500.	0.64 Acres, Chick Springs Tp.
12145 Oct. 24, 63	Vaughn	Fred Jack &	Mildred Ruth	<i>Cancelled Ollie Sarmyouth R.M.C. #12724</i>	R. W. Manley	938	400	09 2,954.	Monaghan Co. Dev. # 1. Lot 30, Forest Circle Dr. Victor.
12894 Oct. 31, 63	Vaughn	James Willard		<i>Cancelled Ollie Sarmyouth R.M.C. #1366</i>	First Fed. S. & L. Ass'n.	939	194	00 3,500.	Chick Springs Tp. 0.67 Acre, Edwards Road, Taylors,
18049 Dec. 23, 63	"	Allen E.			William A. Fidelity Fed. S. & L. Ass'n.	944	272	00 18,000.	Lot Hampton Ave. in or out of City
18690 Jan. 2, 64	"	James D.		<i>Cancelled Ollie Sarmyouth R.M.C. #14272</i>	Home B. & L. Ass'n.	945	12	45 8,660.	Lot 72, Catechee Dr. Cherokee Park
22201 Feb. 6, 64	"	Porter E.		<i>Cancelled Ollie Sarmyouth R.M.C. #18194</i>	Mellie Whitlock	948	202	00 10,500.	Sitton, Prop. Hwy. 291 Lot 3, or Plat Subd. Lot 9, J. H.
22277 Feb. 7, 64	"	C. O.		<i>Cancelled Ollie Sarmyouth R.M.C. #5720</i>	Calvin Company	948	225	00 3,000.	Maple Acres Lot 1-A, N. Franklin Road,
25676 Mar. 11, 64	Vaughn	A. J., et al		<i>Cancelled Donnie S. Sarmyouth R.M.C. #9-9-83</i>	8244 1st BK 82-491 Trav. Rest Fed. S. & L. Ass'n.	951	583	00 6,500.	O'Neal Tp. 1.04 Acres, Cross Roads Church
26024 Mar. 13, 64	"	Doris Ruth, et al			W. A. Hopkins	952	153	49 735.	City View Lot 43, Henderson St. Sec. B.
26025 Mar. 13, 64	Vaughn	Elizabeth J.			Pelzer-Williamston Bank	952	159	08 108.	3.08 Acres, Dunklin Tp.
27982 Mar. 2, 64	"	Juanita		<i>Cancelled Ollie Sarmyouth R.M.C. #11-2-98</i>	# 91528 1st BK 199-1135 Cameron-Brown Co.	954	159	00 6,800.	Lot 4, Post Oak Road, City

DIRECT or MORTGAGOR Index to Real Estate Mortgages — Greenville County, S. C.

REG. U. S. PAT. OFFICE *Chas. McCott* County Indexes Since 1888 An Identifying Trade Mark

Open at Proper Tab according to First Letter or Letters of Name and refer to Buff Sub-Index sheet for page reference.

COTT FAMILY NAME INDEX No. 75 © 1949
Made by The Cott Index Company, Columbus, Ohio
Sold By Walker, Evans & Cogswell Co., Charleston, S. C.

FILE NUMBER	DATE OF RECORD	MORTGAGORS FAMILY NAMES	GIVEN NAMES ABCDEFGH	GIVEN NAMES IJKLMNO	GIVEN NAMES PQRSTUVWXYZ	MORTGAGEES	BOOK	PAGE	Amount	BRIEF DESCRIPTION, LOCATION, ETC. (Not Warranted)
29029	Apr. 13, 64	Vaughn	Claude Will	Cancelled	10-3-83 #	10942 S. & Bk 82-1092 Trav. Rest Fed. S. & L. Ass'n.	955	199	8,200. ⁰⁰	Bates Tp. Part Tract 6, W. S. Bradley Prop.
31974	May 12, 64	"	Alfred L.	Cancelled	5-9-80 # 328	49 S. & Bk 70-1109 Farmers Bank of S'ville	958	279	9,000. ⁰⁰	Part Lot 3, W. Main St. S'ville
35022	June 10, 64	"	Carol B.	Cancelled	11-3-88 #	22019 S. & Bk 110-1811 Sou. Bank & Trust Co.	961	327	5,000. ⁰⁰	Subd. Lot 7, Hollywood Circle, Hollywood
7182	Sept. 4, 74	Vaughan	Boyd F. &	Cancelled	2-24-87 #	34396 S. & Bk 100-626 Cameron-Brown Co.	971	7	32,000. ⁰⁰	Northgate Lot 21, Blk. G. Avondale Dr.
7330	Sept. 8, 64	Vaughn	Betty R. &	Cancelled	2/18/65 #23408	L. Alfred <i>Ollie Farnsworth R.M.C.</i> Ft. Inn Fed. S. & L. Ass'n.	971	181	9,000. ⁰⁰	Lot 16, Eastview Dr. Eastview Hgts.
10434	Oct. 7, 64	Vaughan	C. M.	Cancelled	10/6/65 #10756	<i>Ollie Farnsworth R.M.C.</i> James F. Finley	974	301	7,000. ⁰⁰	Lots 2 & 1, Ellendale Ave.
10954	Oct. 13, 64	"	Cancelled	Cancelled	9/30/65 #10178	Pauline R. J. C. Hale, et al	975	80	1,200. ⁰⁰	Gantt Tp. Lot 106 Halsey Dr. Augusta Acres,
11972	Oct. 23, 64	Vaughn	Cancelled	Cancelled	9/11/67 #7522	J. C. Citizens Bank	976	141	4,500. ⁰⁰	15.58 Acres, Fairview Tp.
14132	Nov. 13, 64	"	Charles Grady	Lien Released <i>Ollie Farnsworth R.M.C.</i>	11-18-70 #1932	Thelma L. Carolina National Mtg. Invest. Co., Inc.	978	263	12,000. ⁰⁰	Terrace, Gantt Tp. Lot 106 Twin Springs Dr. Pecan
14970	Nov. 23, 64	"	Dorothy Lois	Cancelled	10/8/65 #10965	<i>Ollie Farnsworth R.M.C.</i> First Fed. S. & L. Ass'n.	979	193	1,400. ⁰⁰	Lot 14, Suster St. City View Annex
17214	Dec. 15, 64	"		Cancelled	L. Alfred <i>Dannie S. Lankley R.M.C.</i>	7-15-74 #1433 S. & Bk 24-608 Ft. Inn Fed. S. & L. Ass'n.	981	167	10,500. ⁰⁰	Georgia Heights, Fairview Tp. Lot 10, Cherokee Dr. Plat 2, West
19569	Jan. 11, 65	"	Green M. &	Cancelled	8/21/68 #4397	Margaret Grady <i>Ollie Farnsworth R.M.C.</i> Farmers Bank	983	371	3,000. ⁰⁰	.48 Acres, Fairview Tp.
19580	Jan. 11, 65	"	Ecta H.	Cancelled	6/11/70 #27252	<i>Ollie Farnsworth R.M.C.</i> Sou. Bank & Trust Co.	983	383	13,000. ⁰⁰	17 Hollywood Circle, City Lots 23 & 25, Chestnut St. also Lot
20374	Jan. 19, 65	Vaughan	Cancelled	Cancelled	8-20-74 #4967	S. & Bk 25-419 Pauline R. Fidelity Fed. S. & L. Ass'n.	984	49	3,000. ⁰⁰	Gantt Tp. Lot 4, Blk. B. Post Oak St.
22423	Feb. 9, 65	Vaughan	Carl J. &	Cancelled	11-14-73 #13062	S. & Bk 17-850 Mildred L. <i>Dannie S. Lankley R.M.C.</i>	986	17	13,000. ⁰⁰	Gowar Est. Lot 433 Sycamore Lane, Sen. D.
22901	Feb. 15, 65	Vaughn	Alvin Luther &	Cancelled	7-28-11 #50143	<i>Tim H. S.</i> C. Douglas Wilson & Co.	986	217	14,500. ⁰⁰	Forest Lot 31, Woodburn Dr. Edwards

DIRECT or MORTGAGOR Index to Real Estate Mortgages — Greenville County, S. C.

()

REG. U. S. PAT OFFICE *Chas McCott* County Indexes Since 1888 An Identifying Trade Mark

Open at Proper Tab according to First Letter or Letters of Name and refer to Buff Sub-Index sheet for page reference.

COTT FAMILY NAME INDEX No. 75 © 1949
Made by The Cott Index Company, Columbus, Ohio
Sold By Walker, Evans & Cogswell Co., Charleston, S.C.

FILE NUMBER	MORTGAGORS FAMILY NAMES	GIVEN NAMES ABCDEFGHIJ	GIVEN NAMES JKLMNO	GIVEN NAMES PQRSTUVWXYZ	MORTGAGEES	BOOK	PAGE	Amount	BRIEF DESCRIPTION, LOCATION, ETC. (Not Warranted)
DATE OF RECORD									
23721 Feb. 23, 65	Vaughn	George W. et al	<i>Cancelled</i> Ollie Farnsworth R.M.C.	#23904	Greer Fed. S. & L. Ass'n.	987	97	14,000. 00	Waymon Smith Est. Chick Springs Tp. Lots 38 & 39, Douglas St., J.
26249 Mar. 22, 65	"	Alfred L.	<i>Cancelled</i> Donnie S. Lankersley R.M.C.	4-23-85 #	31768 S.T. Bk. 89-368 Maud G. Eaton	989	296	4,500. 00	5 Acres, Mauldin, Austin Tp.
30555 May 3, 65	"	<i>Cancelled</i> Donnie S. Lankersley R.M.C.	3-1-74 #21627	Sat. Bk. 21-671	B. P. Edwards	993	355	3,450. 00	Lot 43, cor. Bailey Ave. & Oakland Ave. & Lots 44 & 45, Bailey Ave. Pleasant Hgts., Chick Spgs. Tp.
"	"	<i>Cancelled</i> Donnie S. Lankersley R.M.C.	3-1-74 #21627	Sat. Bk. 21-671	" " "	993	355		
34170 Jun. 7, 65	"	Allen E. &		William A.	Peoples Natl. Bank	997	94	10,000. 00	5 Lots Nicholtown Hgts. #'s 1 & 2
35256 Jun. 16, 65	Vaughan	Frances Ruth	<i>Cancelled</i> Ollie Farnsworth R.M.C.	#5797	Fidelity Fed. S. & L. Assn.	998	135	4,500. 00	Lot 18, Charlotte Street
3207 Jul. 28, 65	Vaughn	Alfred	<i>Cancelled</i> Donnie S. Lankersley R.M.C.	9-12-84 #	8005 Sat Bk R 86-155 Ft. Inn Fed. S. & L. Assn.	1002	340	10,800. 00	Lot 4, Bell Dr., S'ville.
5204 Aug. 16, 65	"	et al Porter F.,	<i>Cancelled</i> Ollie Farnsworth R.M.C.	#10275 10/29/70	Sou. Bank & Trust Co.	1004	355	13,500. 00	Lot cor. U. S. Hwy. No. 29 & Edwards Rd.
9050 Sep. 20, 65	Vaughan	Grie	<i>Cancelled</i> Donnie S. Lankersley R.M.C.	6-1-77 #	33085 Sat Bk 48-120 Permalum Products Co.	1008	189	3,934. 80	Lot 4, Blk. 3
9536 Sep. 24, 65	Vaughn	William Lee	<i>Cancelled</i> Ollie Farnsworth R.M.C.	#22524 4/15/70	Cameron-Brown Co.	1008	559	6,500. 00	Lot 336, Pacific Ave., Pleasant Valley
10437 Oct. 4, 65	"	Lionel O.	<i>Cancelled</i> Donnie S. Lankersley R.M.C.	7-31-79 #	3594 Sat Bk 67-1532 First Fed. S. & L. Assn.	1009	509	16,600. 00	Lot 214, Ashwood Dr., Vine Hill Rd., Pine Forest
10989 Oct. 8, 65	"	Dorothy Lois	<i>Cancelled</i> Donnie S. Lankersley R.M.C.	5-29-73 #	34263 Sat. Bk. 16-463 Carolina Fed. S. & L. Assn.	1010	163	3,500. 00	Lot 14, Sumter St. (Newberry St.)
11092 Oct. 8, 65	"	et al Willie L.,			Laurens Fed. S. & L. Assn.	1010	184	9,624. 88	Lot Scuffletown Rd.
"	"	et al Shirley J.,			" " " " " "	1010	184		
11614 Oct. 14, 65	"	L. Alfred	<i>Cancelled</i> Donnie S. Lankersley R.M.C.		5-24-89 #22573 Sat. Bk. 113-1569 Ft. Inn Fed. S. & L. Assn.	1010	540	10,500. 00	Lot 12, Howard Circle, Howard Subd.
11717 Oct. 15, 65	"	Allen E.	<i>Cancelled</i> Donnie S. Lankersley R.M.C.	5-23-90 #	24845 S.T. Bk 119-316 First Fed. S. & L. Assn.	1010	488	10,000. 00	Lot Woodfern Circle

DIRECT or MORTGAGOR Index to Real Estate Mortgages — Greenville County, S. C.

REG. U. S. PAT. OFFICE *Chas. McCott* County Indexes Since 1888 An Identifying Trade Mark

☞ Open at Proper Tab according to First Letter or Letters of Name and refer to Buff Sub-Index sheet for page reference.

COTT FAMILY NAME INDEX No. 75 © 1949
Made by The Cott Index Company, Columbus, Ohio
Sold By Walker, Evans & Cogswell Co., Charleston, S. C.

FILE NUMBER	MORTGAGORS FAMILY NAMES	GIVEN NAMES ABCDEFGHIJ	GIVEN NAMES JKLMNO	GIVEN NAMES PQRSTUVWXYZ	MORTGAGEES	BOOK	PAGE	Amount	BRIEF DESCRIPTION, LOCATION, ETC. (Not Warranted)
16807	Vaughn	Edgar L., et al		4-9-90 #	16806 St. Bk. 118-957	1015	555)	00	View
Dec. 6, 65					Cameron-Brown Co.			13,400.	Lot 34, Willow Springs Dr., Pleasant
"	"	Edna L., et al		4-9-90 #	16806 St. Bk. 118-957	1015	555)		
17767	Vaughn	Edna L., et al	3-25-75	Jr. # 22020	St. Bk. 29-227	1016	615	00	
Dec. 14, 65					C. Douglas Wilson & Co.			17,200.	Part Lot 26, Wade Hampton Blvd.
18834	Vaughn	J. Alfred	10-3-90	# 48496	St. Bk. 121-412	1017	678	00	Sec. 1
Dec. 24, 65					First Fed. S. & L. Assn.			18,000.	Lot 5, Poinsettia Dr., Poinsettia,
21812	"	Margaret B.	2-10-81	# 22658	St. Bk. 73-344	1020	518	00	
Jan. 25, 66	"				Citizens B. & L. Assn.	1020	518	6,000.	Lot 7, Brannon Rd., Chick Spgs. Tp.
22309	Vaughn	Douglas	# 30025	Cancelled	Farmers Bank of Simpsonville	1021	173	00	
Feb. 1, 66								5,000.	Lot Mauldin
23323	Vaughn	Green M. &	# 5259	Cancelled	Farmers Bank of Simpsonville	1022	175	80	Rd., Fairview Tp.
Feb. 10, 66					Margaret Grace			666.	.48 acre, Mauldin to Standing Spgs.
23966	"	Almeda F. &	# 11134	Cancelled	Farmers Bank of S'ville.	1022	603	00	
Feb. 17, 66	"					1022	603	950.	1.37 acres, Austin Tp.
24891	Vaughn	Dinah E. &	# 3073	Cancelled	John M. Flynn	1023	609	00	Green
Feb. 28, 66								3,500.	Lot 71, Melbourn Lane, Wellington
25672	Vaughn	L. Alfred	Cancelled	3-22-76 #	St. Bk. 29-369	1024	366	00	S'ville.
Mar. 7, 66					Ft. Inn Fed. S. & L. Assn.			11,250.	Lot 13, Eastview Dr., Eastview Hgts.
27422	"	Allen E. &	William A.	3-22-76 #	24013 St. Bk. 37-295	1026	37	00	Summitt St.
Mar. 24, 66	"				Fidelity Fed. S. & L. Assn.	1026	37	14,000.	Lots 34 & 35, Mount Zion St. &
29677	"	Ansel C. &	Lugille H., et al	Cancelled	Anderson	1028	155)	00	Tp.
Apr. 14, 66					Perpetual B. & L. Assn.,			10,000.	1 acre, Holliday Bridge Rd., Dunklin
"	"	A. G., et al	# 13690	Cancelled	" " " "	1028	155)		
30395	Vaughn	Doris Ruth		Cancelled	W. A. Hopkins	1029	265	04	View
Apr. 26, 66								960.	Lot 43, Henderson St., Sec. B., City
33001	"	Henry D., et al	Cancelled	# 6765	St. Bk. 41-429	1031	345)	00	
May 19, 66					Whitfield Awing & Siding Co.			2,880.	38 acres, Grove Tp.
"	"	Florence E., et al	Cancelled	# 6765	St. Bk. 41-429	1031	345)		

DIRECT or MORTGAGOR Index to Real Estate Mortgages — Greenville County, S. C.

()

REG. U. S. PAT. OFFICE *Cott* County Indexes Since 1888 An Identifying Trade Mark

Open at Proper Tab according to First Letter or Letters of Name and refer to Buff Sub-Index sheet for page reference

COTT FAMILY NAME INDEX No. 75 © 1949 Made by The Cott Index Company, Columbus, Ohio Sold By Walker, Evans & Cogswell Co., Charleston, S. C.

FILE NUMBER	MORTGAGORS	GIVEN NAMES	GIVEN NAMES	GIVEN NAMES	MORTGAGEES	BOOK	PAGE	Amount	BRIEF DESCRIPTION, LOCATION, ETC.
DATE OF RECORD	FAMILY NAMES	ABCDEFGH	IJKLMNO	PQRSTUVWXYZ					(Not Warranted)
33125 May 20, 66	Vaughn	(A. C.) Ansel C. &	8/27/70 Lucille H.	Cancelled <i>Ollie Farnsworth</i> R.M.C.	#4848 Haynie Builders, Inc.	1031	485	27 3,026.	Lot 1 = 1 acre; Dunklin Tp.
35110 Jun. 10, 66	"	Cancelled <i>Ollie Farnsworth</i> R.M.C.	7/10/67 James W., et al	#1256	G'ville., S. C. S. C. Natl. Bank of Charleston,	1033	267)	00 12,500.	Part Lots 5 & 6, Congaree Rd.
"	"	Cancelled <i>Ollie Farnsworth</i> R.M.C.	7/10/67 Lois G., et al	#1256	" " " " "	1033	267)		
927 Jul. 6, 66	"	Cancelled Eldred H.	Cancelled <i>Dannie S. Lankley</i> R.M.C.	8-6-81 #3426	Let BK 74-1604 Bank of Greer, Greer, S. C.	1035	99	00 12,000.	Spgs. Tp. Lot 2, Highland Ave., Greer, Chick
4037 Aug. 9, 66	"	Cancelled <i>Ollie Farnsworth</i> R.M.C.	7/14/67 L. Alfred	#1818	Ft. Inn Fed. S. & L. Assn.	1037	573	00 16,800.	Subd., S'ville. Lot 55, Eastview Circle, Poinsettia
4569 Aug. 15, 66	"	Cancelled <i>Ollie Farnsworth</i> R.M.C.	9/26/68 L. Alfred	#7681	E. Mithcell Arnold	1038	185	22 1,670.	Map. 1 2.8 acres (Lot 17) Spring Forest Est.
6037 Aug: 30, 66	"	Cancelled <i>Ollie Farnsworth</i> R.M.C.	7/20/67 James W., et al	#2442	Hugh B. Croxton, et al	1039	373)	00 4,000.	Acres Lot 28, Roper Mtn. Rd., Huntington
"	"	Cancelled <i>Ollie Farnsworth</i> R.M.C.	7/20/67 Lois G., et al	#2442	" " " " "	1039	373)		
6347 Sep. 2, 66	"	7-14-76 Allen E.	Cancelled <i>Dannie S. Lankley</i> R.M.C.	#1263	5at. BK. 40-88 Peoples Natl. Bank of G'ville.	1039	597	00 45,000.	9, Putnam St. Lots 1 - 13 & tract between Lots 8 &
9064 Oct. 4, 66	"	Cancelled <i>Dannie S. Lankley</i> R.M.C.	11-23-81 L. Alfred	#12540	Let BK. 75-1493 Ft. Inn Fed. S. & L. Assn.	1042	118	00 10,500.	Todd Cir., Roland Hgts., S'ville/ Part Lots 19 & 20 cor. Alice Ave. &
10526 " 20-1966	"	Green & Margaret			James L. Snow	1043	173	00 9,300.	17 acres, Fairview Tp.
10977 " 26-1966	"	Joseph J., III, et al			Cameron-Brown Co.	1043	371)	00 45,200.	Lot 73, Coventry Lane, Prop. Central Develop. Co.
"	"	Jean B., et al			" " "	1043	371)		
11872 Nov. 7, 1966	"	Cancelled <i>Ollie Farnsworth</i> R.M.C.	11/15/71 #13805	Walter G.	Let. BK 3-551 Bank of Trav. Rest Ins. Co.	1044	184	00 21,000	Measurement Prop. Lot 1, Hwy. 29 (Allen St.)
12797 " 18, 1966	"	3-29-67 Ethel B.	#23312	Cancelled <i>Ollie Farnsworth</i> R.M.C.	Atlantic Amer. Life et al	1045	20	00 700	Franklin Rd. Lot 5, Hilltop Ave. near
13067 " 22, 1966	Vaughn				Dernon G. First Fed. S. & L. Assn.	1045	139)	00 22,900	Lot 40 Imperial Dr. Wellington Green, Sec. 2, Chick Spgs. Tp.
						1045	139)		

DIRECT or MORTGAGOR Index to Real Estate Mortgages — Greenville County, S. C.

REG. U. S. County Indexes Since 1888
PAT OFFICE *Chas McCott* An Identifying Trade Mark

☞ Open at Proper Tab according to First Letter or Letters of Name and refer to Buff Sub-Index sheet for page reference.

COTT FAMILY NAME INDEX No. 75 © 1949
Made by The Cott Index Company, Columbus, Ohio
Sold By Walker, Evans & Cogswell Co., Charleston, S.C.

FILE NUMBER	DATE OF RECORD	MORTGAGORS FAMILY NAMES	GIVEN NAMES ABCDEFGHIJ	GIVEN NAMES KLMNO	GIVEN NAMES PQRSTUVWXYZ	MORTGAGEES	BOOK	PAGE	Amount	BRIEF DESCRIPTION, LOCATION, ETC. (Not Warranted)
13067	Nov. 22, 1966	Vaughan			et al Patricia P.	First Fed. S. & L. Assn.	1045	139	22,900	Lot 40 Imperial Dr Wellington Green, Sec. 2, Chick Spgs. Tp.
"	"	"			"	"	1045	139		
15669	Dec. 28, 1966	Vaughn			William D.	Peoples Natl. Bank	1047	209	10,000	Lot C. H. Chick Spgs. Tp. Also Lot B. Washington ave.
"	"	"			"	"	1047	209		
17592	Jan. 20, 1967	"	7/24/67	Cancelled Allen E.	#2671 William A.	First Fed. S. & L. Assn.	1048	462	15,000	Sheffield Forest Lot 25 Confederate Circle St. + UNCUT 50 ft St.
22194	Max. 16, 1967	"		Cancelled Carole B.	2-12-81 #22943 Dennis S. Embury	Sou. Bank & Trust Co.	1052	297	11,000	Part Lot 2, Sec. Brockman ville.
23441	" 30, 1967	"		Cancelled Dennis S. Embury	4-16-87 #44096 L. Alfred	St BK 101-951 Assn	1053	375	12,000	Lot 6, Eastview Dr.
24902	Apr. 14, 1967	"		Cancelled E. Lamont	4/18/72 Lillie J. Vaughan	St. Iron Tel. S. & L.	1055	15	3,600	12.08 Acres north Buckingham Rd., Chick Spgs. Tp.
"	"	"		"	#28106 " "	" "	1055	15		
26454	May 2, 1967	"	Cancelled 7-12-73	#1236 James W. et al	Sat. BK 17-544 Mason Riddle	"	1056	305	2,500	Lot 10, Sec. A. Subd. B. B. Tripp
"	"	"	Cancelled 7-12-73	#1236 Mildred G. et al	Sat. BK 17-544 " "	"	1056	305		
27325	" 18, 1967	"	Cancelled 6-21-78	#38456 Serald D + Marjorie Faye	Sat BK 58-666 " "	"	1057	187	19,500	N. Franklin Rd. Lot 226 + 1/2 Lot 228, Sheffield Forest.
29109	" 30, 1967	Cancelled Allie Farmworth	6/23/67	#31603 Allene E +	William A. First Fed. S. & L.	Assn.	1059	87	15,000	Lot 26, Confederate Circle
518	June 29, 1967	"	Cancelled 10-5-81	#2573 James H. et al	Sat BK 75-666 Aisen Loan + Security	Co.	1061	667	45,000	Part Lots 5 + 6, Congaree
"	"	"	Cancelled 10-5-81	#2573 Lois H. et al	Sat BK 75-666 " Trust Co.	"	1061	667		
522	" 29, 1967	"	Cancelled 12/26/67	#17615 Ecta + Allie Farmworth	Southern Bank +	"	1062	71	32,000	Lot Railroad St.

DIRECT or MORTGAGOR Index to Real Estate Mortgages — Greenville County, S. C.

REG. U. S. PAT. OFFICE *Chas. M. Cott* County Indexes Since 1888 An Identifying Trade Mark

Open at Proper Tab according to First Letter or Letters of Name and refer to Buff Sub-Index sheet for page reference

COTT FAMILY NAME INDEX No. 75 © 1949 Made by The Cott Index Company, Columbus, Ohio Sold By Walker, Evans & Cogswell Co., Charleston, S.C.

FILE NUMBER	MORTGAGORS FAMILY NAMES	GIVEN NAMES ABCDEFGH	GIVEN NAMES JKLMNO	GIVEN NAMES PQRSTUWXYZ	MORTGAGEES	BOOK	PAGE	Amount	BRIEF DESCRIPTION, LOCATION, ETC. (Not Warranted)
1045 July 7-1967	Vaughn	Cancelled Ollie Farnsworth R.M.C. 8/21/68	#4397		Drill Farmers Bank of	1062	539	80 666.	48 acres, 2 air view sp.
2470 " 20 1967	"	Cancelled Ollie Farnsworth R.M.C.	12/21/71	James W. et al	First Fed. S. & L. Assn.	1064	98	22,500	Lot 28, Roper Mtn. Rd.
" " "	"	Cancelled Ollie Farnsworth R.M.C.	#17071	Lois J. et al	Sat "Bk 4-360 "	1064	98		
4805 Aug. 14, 1967	Cancelled Donnie S. Lankley R.M.C.	1-24-73-#	20936	Sat. Bk. 13-288	Laurens Fed. S. & L. Assn.	1066	379	10,000	near Sville Lot 32, Morgan Circle,
7185 Sept. 7-1967	"	4/5/68	#26022	Cancelled Ollie Farnsworth R.M.C.	King Acres, Inc.	1068	515	1450.	Lot 77, Boxwood Lane, King Acres, Chick Spr.
" " "	"	4/5/68	#26022	Cancelled Ollie Farnsworth R.M.C.	" " "	1068	515		Sp.
9957 Oct 2, 1967	"	Cancelled Ollie Farnsworth R.M.C.	10/1/69	L. Alfred #7849	H. Inn Fed. S. & L.	1071	146	15,200	Sville acres Lot 3, Georgia Rd.
9626 " 2, 1967	"	9/13/72	#7801	Cancelled Ollie Farnsworth R.M.C.	TAYLORS WATER & SEWER DISTRICT COMMISSION Sat Bk 10-248	1072	558		Notice of Lien, 538.3-1-30
" " "	"	9/13/72	#7801	Cancelled Ollie Farnsworth R.M.C.	TAYLORS WATER & SEWER DISTRICT COMMISSION Sat Bk 10-249	1072	559		" " " 538.3-1-33
" " "	"	9/13/72	#7801	Cancelled Ollie Farnsworth R.M.C.	TAYLORS WATER & SEWER DISTRICT COMMISSION Sat Bk 10-250	1072	560		" " " 538.3-1-34
" " "	"	9/13/72	#7801	Cancelled Ollie Farnsworth R.M.C.	TAYLORS WATER & SEWER DISTRICT COMMISSION Sat Bk 10-251	1072	561		" " " 538.3-1-35
" " "	#28905	2/5/68		Cancelled Ollie Farnsworth R.M.C.	TAYLORS WATER & SEWER DISTRICT COMMISSION	1072	562		" " " 538.3-1-48
" " "	1/18/68			Cancelled Ollie Farnsworth R.M.C.	TAYLORS WATER & SEWER DISTRICT COMMISSION	1072	563		" " " 538.3-1-49
" " "	"	11-9-72	#14958	Cancelled Ollie Farnsworth R.M.C.	Sat Bk 11-549 TAYLORS WATER & SEWER DISTRICT COMMISSION	1072	564		" " " 538.3-1-51
" " "	"	9/13/72	#7801	Cancelled Ollie Farnsworth R.M.C.	TAYLORS WATER & SEWER DISTRICT COMMISSION Sat Bk 10-252	1072	565		" " " 538.3-1-52
" " "	"	9/13/72	#7801	Cancelled Ollie Farnsworth R.M.C.	TAYLORS WATER & SEWER DISTRICT COMMISSION Sat Bk 10-253	1072	566		" " " 538.3-1-53

DIRECT or MORTGAGOR Index to Real Estate Mortgages — Greenville County, S. C.

To locate names, open at SURNAME INITIAL TAB and refer to Buff Sub-Index sheet for page reference.

KEYS PRINTING CO.

FILE NUMBER	MORTGAGORS FAMILY NAMES	GIVEN NAMES ABCDEFGH	GIVEN NAMES IJKLMNO	GIVEN NAMES PQRSTUWXYZ	MORTGAGEES	BOOK	PAGE	AMOUNT	BRIEF DESCRIPTION, LOCATION, ETC. (NOT WARRANTED)
9620					TAYLORS WATER & SEWER DISTRICT COMMISSION				
Oct. 2, 1967	Vaughn		J. W.			1072	619		Notice of Lien, T31-3-123
11693	Cancelled	7/25/69	#1988					80	
" 23, 1967	Ollie Farmworth R.M.C.	Green	Margaret		Farmers Bank of S'ville	1074	177	1,091	1 acre, Fairview Tr.
13336	Cancelled	4-23-73	#29947	Sat. Bk. 15-482				00	
Nov. 7, 1967	"	Donnie S. Lankersley R.M.C.	James W., et al		S. C. Nat'l. Bank	1075	586	25,000	Part Lots 5 & 6 Congaree Rd.
" "	"	Cancelled	4-23-73	#29947 Sat. Bk. 15-482	" "	1075	586		
14301	"	Donnie S. Lankersley R.M.C.	Wm. S., et al		" "			00	Near City
" 16, 1967	"	Carol B.			Trust Co. Southern Bank & Trust Co.	1076	549	6000	Lot 9, Sterling St.
14311	Cancelled	10-23-80	#12848	Sat. Bk. 12-477				12	Village Farms
" 16, 1967	"	Donnie S. Lankersley R.M.C.	J. O.		Peoples Nat'l Bank	1076	599	2574	Lots 81 & 82, Airport
17408	Cancelled	12-7-72			Sat Bk 12-209			00	
Dec. 21, 1967	"	Ester H. #16377			Bank & Trust Co.	1080	183	32,000	Lot Railroad St.
18395								27	Crest Hgts, Chick. Spgs. Tr.
Jan. 4, 1968	"	Jerry Lee			Amos L. Vaughn	1081	47	3,494	Lot 6, Hillcrest Dr. Chick. Spgs. Tr.
19739	"	L. Vernie J.			Greens Fed. S. & L. Assn	1082	299	16,940	Lot 1, Hillcrest Dr. O'Neal Tr.
" 23, 1968	"	Cancelled	2-26-76	Sat. Bk. 34-566	Natl. Bank - Greenville, S. C.			00	
22035	"	Donnie S. Lankersley R.M.C.	Joe L., et al #21616		First Nat'l. Bk. - offices Peo.	1084	357	25.00	60 acres, less 1.41 acres, + 31, Hedge St. S'ville Austin Tr.
Feb. 20, 1968	"							00	Lots 28, 29 & Part Lots 30, 31
22477	"	L. Alfred			Peoples Nat'l. Bank	1085	27	5,500	1 acre O'Neal Tr. Austin Tr.
" 26, 1968	"	2/25/71						00	
22430	Vaughan	A. J.	#19782	Cancelled	State G. Turner	1085	59	1,000	1 acre O'Neal Tr. Austin Tr.
" 26, 1968	"	Cancelled	3-2-83	#21704	Sat Bk. 79-1368			19	
22830	Vaughan	Donnie S. Lankersley R.M.C.	Alfred		B. F. Reeves et al	1085	269	2,252	Lot 77, U. S. Hwy. 276, Spgs. Tr.
" 29, 1968	"	Cancelled	3-29-82	#21623	Sat Bk. 76-1347			00	
23456	"	Carole			Low. Bank & Tr. Co.	1085	641	8,000	Lot. Del fair St. (formerly "O'Neal Tr. Ch. Spgs. Tr. Tr.)
✓ 20 Mar 7-1968	"	Donnie S. Lankersley R.M.C.			" "	1085	641		
"	"	"	"		" "			00	
23718	Vaughan	#2899	Cancelled	18-2-68	" Assn.			00	
" 11, 1968	"	Ollie Farmworth R.M.C.	Helen		First Fed. S. & L.	1086	232	22,500	Lot 14, New Castle Hwy. Greenville

DIRECT or MORTGAGOR Index to Real Estate Mortgages — Greenville County, S. C.

To locate names, open at SURNAME INITIAL TAB and refer to Buff Sub-Index sheet for page reference.

FILE NUMBER DATE OF RECORD	MORTGAGORS FAMILY NAMES	GIVEN NAMES ABCDEFGH	GIVEN NAMES IJKLMNO	GIVEN NAMES PQRSTUVWXYZ	MORTGAGEES	BOOK	PAGE	AMOUNT	BRIEF DESCRIPTION, LOCATION, ETC. (NOT WARRANTED)
25885 Apr. 4-1968	Vaughn		Mrs. Lorene		Greer Fed. Sav. & L. Assn.	841	338		Real Prop. Agreement.
26028 " 5-1968			Cancelled G. Larry	2-3-89 #	5165 8th St. 112-431				
" " "	"		Cancelled Gail B.	2-3-89 #	5165 8th St. 112-431	1088	561	13,500	Lot 77, Baywood Lane, King Area, Chick Spgs. Sp.
27544 " 23-1968	"		Cancelled Dannie S. Sankoway	4-25-74 #26915	William C. Car. Natl. Mtg. Inv. Co., Inc.	1090	363	12,600	Lot 63, Tanglewood, Cherokee Park
28125 " 29-1968	"		LIEN RELEASED ELIZABETH RIDDLE R. M. C. #2548	7-27-73	Cameron - Brown Co.	1091	105	9600	Lot 76, Cateche Rd., Dr. Pinsettia, Sville
28725 May 1, 1968	"		Cancelled Ollie Farnsworth	#31874	Lourens Fed. S. & L. Assn.	1091	551	20,000	Lot 8 + Part Lot 7, Pinsettia
649 July 8, 1968	"		Cancelled Ollie Farnsworth	4/24/69	H. Ann Fed. S. & L. Assn.	1097	50	13,600	Eastview Heights, Sville - Lot 31, Eastview Dr.
1543 " 18-1968	"		Ginger F		Fidelity Fed. S. & L. Assn.	1097	636	20,000	Austin Sp. 6.4 Acres, Forrester Dr.
2455 " 27-1968	"		Cancelled Ollie Farnsworth	11/24/69	Bank of Greer	1098	599	1,000	Greer, Chick Spgs. Sp. Lot 13, Casey Ave. in or near
2589 " 30-1968	"		6-24-69 Lien Released Ollie Farnsworth	R.M.C. #32844	Paddy P. Aiken Loan & Securit. Co.	1098	637	20,200	Richard D. Sills Lot 13, Sec. 4, Lenoir Ave.
2932 Aug. 2, 1968	Vaughn		Cancelled Helen W.	#39655	First Fed. S. & L. Assn.	1099	227	23,300	Kenilworth Drive Lot 61, New Castle Way +
5602 Sept. 14, 1968	Vaughn				Fidelity Fed. S. & L. Assn.	1100	152	14,500	Lots 10 + 11, Hurstville St
9154 Oct. 1, 1968	"					1101	173	7,100	Lot 7, ...
11001 Nov. 4, 1968	"					1102	21		...
11336 " 7, 1968	"		Cancelled Ollie Farnsworth	11/23/71	Sat. Bk.	3-662			...
13151 " 1968	"		Cancelled Dannie S. Sankoway	10-2-95	Community Finance Corp.	1110	205	4,000	Lot 10, ... Bethel Church Rd.

DIRECT OF MORTGAGOR Index to Real Estate Mortgages — Greenville County, S. C. 58

To locate names, open at SURNAME INITIAL TAB and refer to Buff Sub-Index sheet for page reference.

()

NUMBER RECORD	MORTGAGORS FAMILY NAMES	GIVEN NAMES ABCDEFGH	GIVEN NAMES IJKLMNO	GIVEN NAMES PQRSTUWXYZ	MORTGAGEES	BOOK	PAGE	Amount	BRIEF DESCRIPTION, LOCATION, ETC. (Not Warranted)
14743 Dec. 18, 1968	Vaughn	Donnie S. Lankley <i>remc</i>	2-3-78	et al #23034	Sat. BK. 55-43	1112	471	40	Lot 23, Sec. A. Oak Hill
" "	"	Donnie S. Lankley <i>remc</i>	2-3-78	et al #23034	Sat BK. 55-43	1112	471		
15610 " 31, 1968	Vaughan	Donnie S. Lankley <i>remc</i>	6-29-78	et al #39339	Sat BK 58-834	1113	307	00	Lot 36, Kenilworth Court, Wellington Green Forest Subd.
" "	"	Donnie S. Lankley <i>remc</i>	6-29-78	et al #39339	Sat BK 58-834	1113	307	27,100	Lot 36, Kenilworth Court, Wellington Green Forest Subd.
15622 " 31, 1968	Vaughn	Donnie S. Lankley <i>remc</i>	11-3-86	#18172	Sat BK 98-169	1113	354	20,000	Lot 15, County Rd., Spring St., also easement.
16558 Jan. 13, 1969	"	David J. et al	11/3/70	#15603	People's Natl Bank	1114	327	15,000	Lot & strip, South Calhoun St., also easement.
17450 " 13, 1969	"	David J. et al	4-9-76	Sat. BK. 37-856	Invest. Co. Inc.	1114	329	5,000	Lot & strip, South Calhoun St., also easement.
18294 Feb. 3, 1969	"	Melvin Kemp	8/28/72	#6082	Carolina Natl. Mtg. Co.	1115	241	4,700	Lots 1 & 2, Grove Station Prop.
20481 " 28, 1969	"	L. Alfred	9-15-86	#1068	C. Douglas Wilson	1116	105	10,750	Lot 87, J. P. Rosemond wood subd.
20917 Mar. 5, 1969	"	Robert B.			Sou. Bank & Trust Co.	1118	581	5,000	Lot 14, Keat Ave. (formerly)
25622 Apr. 25, 1969	"	Margaret H.			Carolyn M. Woods	1124	92	4,000	Lot on Alley & Lot on Alley (Columbia St.)
25871 " 29, 1969	"	Harold & Maddy P.	4-28-93	#26127	Aiken Loan & Security Co.	1124	197	14,600	Lot 36, Heard Dr., Belmont, Ga., Richmond Heights
29197 June 5, 1969	Vaughan	Charles & Linda	8-29-97	#58735	Carolina Fed. S. & L. Assn.	1127	577	16,000	Lot 36, Sec. 1, Richmond Heights
29494 " 10, 1969	Vaughn	Maude J.	8-11-70	#3699	Home Imp. Co.	1128	139	7,658	Abney Mills, Brandon
30363 " 18, 1969	"	Maude J.	8-11-70	#27251	Home Imp. Co.	1128	139	7,658	Lot 298, Sec. 2, Smith St.
	"	Maude J.	8-11-70	#27251	Home Imp. Co.	1128	139	7,658	Lot 298, Sec. 2, Smith St.

DIRECT OF MORTGAGOR Index to Real Estate Mortgages - Greenville County, S. C.

To locate names, open at SURNAME INITIAL TAB and refer to Buff Sub-Index sheet for page reference.

FILE NUMBER DATE OF RECORD	MORTGAGORS FAMILY NAMES	GIVEN NAMES ABCDEFGH	GIVEN NAMES IJKLMNO	GIVEN NAMES PQRSTUVWXYZ	MORTGAGEES	BOOK	PAGE	Amount	BRIEF DESCRIPTION, LOCATION, ETC. (Not Warranted)
2276 July 29, 1969	Vaughn	Cancelled Dannie S. Tankersley REMC	6-17-74 # 32485 Lionel O.	Sat. Bk. 24-91	Hess Oil & Chemical Corp.	1132	537	3,300	Vine Hill Rd., Pineforest- Lot 214, Cor. Ashwood Dr. + Heathwood subd.
2593 July 31, 1969	"	Cancelled Dannie S. Tankersley REMC	10-9-87 # 17097	William A.	Fidelity Fed. S. & L. Sat Bk 167-1244 Bank	1133	21	17,000	Lot 75, Heathwood Hires
2594 " 31-1969	"	Cancelled Allen G.	3-19-86 William A.	# 16738	The Peoples National	1133	12	80,000	Lot Hagan Rd. City.
9641 Oct. 21, 1969	Vaughn	Cancelled Dannie S. Tankersley REMC	11-21-80 William A.	# 15683	Sat Bk 72-1040				
10474 Nov. 3, 1969	Vaughn	Cancelled Dannie S. Tankersley REMC	12-12-78 Woodrow R.	# 17850	Bank of Green, Greer S.C.	1141	145	100,000	2.208 Acres, Cor. Berry Ave. & Harris St. Greer, Chick Spgs. Tp.
" 13441	"	Cancelled Dannie S. Tankersley REMC	12-12-78 " "	# 17850	Sat Bk 63-156	1141	145		
" 13676	"	Cancelled Ollie Sumpworth RIM.C.	3/22/72 Ronnie M.	Sat Bk 6-194	Collateral Invest. Co.	1144	111	11,750	Lot Bull Rd. near City. & Lambourn Way, Kingwood
" 15816	"	Cancelled Dannie S. Tankersley REMC	5-28-73 Walter G.	# 34042	First Fed. S & L Assn.	1144	252	34,950	Lot 65, Cor. Dornington Dr.
" 17441	"	Cancelled Ollie Sumpworth RIM.C.	3/22/72 Ronnie M.	etal	Collateral Inv. Co.	1146	131		Lot Bull Rd. near City.
" 18185	"	Cancelled Dannie S. Tankersley REMC	8-29-90 Pamela L.	# 42660	Sat Bk 6-194	1146	131		Northwood Hills, Sec. 1
" 23302	"	Cancelled Dannie S. Tankersley REMC	3-26-74 William A.	# 23851	First Fed. S & L Assn.	1147	540	25,000	Lot 50, Devonshire Lane
" 23301	"	Cancelled Dannie S. Tankersley REMC	1-20-77 Porter J.	# 19349	James A. Fowler, Jr.	1148	317	5280	Lot State Hwy. 291
" 23301	"	Cancelled Dannie S. Tankersley REMC	1-20-77 William, et al	# 19349	Clude A. Robertson, et al	1153	377	23,000	Lot 22, Dahlgreen Lane, Rolling Acres, Chick Spgs Tp.
" 23301	"	Cancelled Dannie S. Tankersley REMC	1-20-77 Sylvia, et al	# 19349	" " " "	1153	377		
" 23301	"	Cancelled Dannie S. Tankersley REMC	1-20-77 William, et al	# 19349	" " " "	1153	380	2,700	Lot 22, (Revised 21+22) Dahlgreen Lane, Rolling Acres, Chick Spgs. Tp.
" 23301	"	Cancelled Dannie S. Tankersley REMC	1-20-77 Sylvia, et al	# 19349	" " " "	1153	380		

DIRECT or MORTGAGOR Index to Real Estate Mortgages - Greenville County, S. C.

Open at Proper Tab according to First Letter or Letters of Name and refer to Buff Sub-Index sheet for page reference.

KEYS PRINTING CO.

FILE NUMBER DATE OF RECORD	MORTGAGORS FAMILY NAMES	GIVEN NAMES ABCDEFGH	GIVEN NAMES IJKLMNO	GIVEN NAMES PQRSTUVWXYZ	MORTGAGEES	BOOK	PAGE	AMOUNT	BRIEF DESCRIPTION, LOCATION, ETC. (NOT WARRANTED)
24398 May 8, 1970	Vaughn	Cancelled Ollie Farnsworth R.M.C. #2058		7/27/70 William A. Sat	First Fed. S. & L. Assoc. BK 60-776	1154	512	24,000.	Hills Sec. 1. Lot 51, Devonshire Lane, Northwood
25444 " 21 1970	Vaughan	Cancelled Donnie S. Inkerley R.M.C.	9-8-78	#7738 Kenneth S	Cameron-Brown Co. 4-4-89 #14297 S. & L. Bl. 113-55	1153	489	18,000.	Dr. "Stonewood" St. Ann. Lot 100, Cor. Havendale Dr. + Yorktown
25639 " 22 1970	Vaughn	Cancelled Donnie S. Inkerley R.M.C.		J. A. Donnie S. Inkerley R.M.C.	Fidelity Fed. S. & L. Assn. 7-31-74 #3015 S. & L. Bl. 25-38	1156	25	17,500.	Access Adj. first tract 48 Acres, D. Deal Tp. Also 11.6 Middleton St. Sterling Annex
28770 June 29, 1970	Vaughn	Georgia M.		Donnie S. Inkerley R.M.C.	J. E. Means 8-4-77 #497 S. & L. Bl. 108-1718	1159	251	8,000	Sta. near City, also Lot 2, Blk B.
692 July 9, 1970	Vaughn	Gene A. & Nancy		King Donnie S. Inkerley R.M.C. #6404	C. Douglas Wilson & Co. Sat BK 50-715 S. & L. Bl.	1160	191	17,350	Lot A=1 Acre, Dunklin Tp. Drives, Charters-
1294 July 16, 1970	"	Cancelled Donnie S. Inkerley R.M.C.		William A.	Fid. Fed. Sav. & Loan Assn. Sat BK 50-715 S. & L. Bl.	1160	617	40,000	Lot 65, Sec. 1, West Seven Oaks
1901 " 23, 1970	"	Cancelled Ollie Farnsworth R.M.C. #10731		William A. 6-14-72	First Fed. S. & L. Assn. Sav. Co., Inc.	1161	345	28,000	Northwood Hills, near City. Lot 122, Sec. 3, Queensberry Rd.
4399 Aug. 21, 1970	Vaughn	Charles E.		Lien Released Ollie Farnsworth R.M.C. #1067	Sybil B. Carolina Nat'l Mtg. #29306 Sat BK 152-698	1164	113	16,100.	Barbrey Hots. Lot 13, Glenhaven Court.
5249 Sept. 1, 1970	"	Cancelled Donnie S. Inkerley R.M.C.		James R. et al 4-26-94	First Fed. S. & L. Assn. #29306 Sat BK 152-698	1165	159	31,500	Lot 29, Sec. 4, Fernwood Drive, Edwards Forest.
7297 " " "	"	Cancelled Donnie S. Inkerley R.M.C.		Shilla B. et al 4-26-94	" " " "	1165	159	00	Lot 9, J. H. Sitton Prop.
10003 Oct. 27, 1970	"	Cancelled Donnie S. Inkerley R.M.C.		Parter F. et al #12043	Sou. Bank & Tr. Co. 5-30-74 #30420 S. & L. Bl. 23-560	1167	424	15,000	Lot 2, State Hwy. 291 (Subd.) Woodfields, Inc., Gantt Tp.
10812 Nov. 4, 1970	"	Cancelled Donnie S. Inkerley R.M.C.		Essie Chapman et al 7-8-78 #539	First Fed. S. & L. Assn. Sat BK 70 P. 1977	1170	554	7,000	Lot 213 Sec. A, Fox Hall Rd. Lot 9, J. H. Sitton Prop.
14142 Dec. 16, 1970	"	Cancelled Donnie S. Inkerley R.M.C.		Parter F. et al 8-9-77 #4318	Ralph H. Witt et al S. & L. Bl. 50-264	1171	551	15,000	Lot 2, State Hwy. 291 (Subd.) Spille, Austin Tp.
14307 " 17, 1970	"	Cancelled Donnie S. Inkerley R.M.C.		Alfred et al 9-25-74 #8092	St. Ann Fed. S. & L. Columbia	1175	608	14,000	Lot 26, Sec. 1, Westwood Fairview Tp.
14432 Dec. 18, 1970	Vaughn	Catherine S.		Elizabeth Riddle R.M.C. #7603	Fed. Land Bank of Thomas & Hill, Inc.	1175	657	21,500	Tracts #2 (22.41 A. + 94.67 A.) Lot 21 + 22 Mc Cain Hots

DIRECT or MORTGAGOR Index to Real Estate Mortgages - Greenville County, S. C.

Open at Proper Tab according to First Letter or Letters of Name and refer to Buff Sub-Index sheet for page reference.

KEYS PRINTING CO.

FILE NUMBER DATE OF RECORD	MORTGAGORS FAMILY NAMES	GIVEN NAMES ABCDEFGH	GIVEN NAMES IJKLMNO	GIVEN NAMES PQRSTUVWXYZ	MORTGAGEES	BOOK	PAGE	AMOUNT	BRIEF DESCRIPTION, LOCATION, ETC. (NOT WARRANTED)
15413 Jan. 5, 1971	Vaughn	Donnie S. Lankersley RMC	Wendell + Sybil H.	8-23-77 #5918 Sat BK 50-623	Cameron Brown Co.	1177	163	16,750	Dr., Rockvale, Gantt Tp. Lots 114 + 115, Sec. 1, Kenmore
17401 " 27, 1971	"	Donnie S. Lankersley RMC	Wendell + Sybil H.	11-3-88 Sat BK 110-1813	D'ville, S.C.	1179	269	8,000	Sleepy Hollow Meadows, City Lots 3+4, Hollywood Circle,
20853 Mar. 9-1971	"	Ann S. + Larry S. Lankersley RMC	Wendell + Sybil H.	6-11-73 #35779 Sat. Bk. 16-767	Peoples Natl. Bank of Aspen.	1183	35	22,200	Lot 19, Car Watts + Jones Ave near City
24332 Apr. 19, 1971	"	Cheryl H. Lester RMC	Wendell + Sybil H.	10-22-84 Wayne #12131 Sat BK 89-396	D. Douglas Wilson + Co.	1187	247	7,200	Lot 4+8, Sec. 2, Brandon Plant,
24566 " 20, 1971	"	Edna R. + Kenneth RMC	Wendell + Sybil H.	2-20-75 #19478 Sat. Bk. 28-582	Perry S. Luthi, Jr.	1187	357	1,878	Orchard Proj - Lot 10, Lilly St., Apple,
25698 Apr. 30, 1971	Vaughan	Helen A. + W. Alva RMC	Wendell + Sybil H.	9-22-78 #9427 Sat BK 76-262	S.C. Nat'l Bank	914	81	✓	Real Prop. agree.
25909 May 4, 1971	Vaughn	Donnie S. Lankersley RMC	Wendell + Sybil H.	11-14-73 #13092 Sat. Bk. 19-843	First Fed. S. + L. Bank	1187	304	20,000	Lot 3, S. E. Hwy 291.
26080 " 5, 1971	Vaughan	Nellie D. RMC	Wendell + Sybil H.	10-7-94 #67635 et al	Edward J. Tolliver	1189	355	1,000	Monaghan, Spille, Gp. Lot Catterham St. near,
20079 " " 1971	"	Nellie S. RMC	Wendell + Sybil H.	10-25-93 #73167 Sat BK 145-1549	First Fed. S. + L. Bank	1189	388	12,000	Monaghan Hills, Spille Gp. Lot 38, Catterham St. near,
28618 May 28, 1971	Vaughn	Donnie S. Lankersley RMC	Wendell + Sybil H.	3-29-82 #21622 Sat BK. 76-1346	Southern Bank + Trust Co.	1193	43	23,500	Lincolntown, near city Lots 152 + 153, Sandy Ave,
29544 June 7, 1971	Vaughn	Donnie S. Lankersley RMC	Wendell + Sybil H.	5-24-90 Sat BK 119-322	Dimpsonville, S.C.	1193	673	10,500	Lot 75, Roland Hgts, Spille. Lot 74 N. Main St (U.S. Hwy 276) also
30029 June 11, 1971	"	Donnie S. Lankersley RMC	Wendell + Sybil H.	8-3-73 #3617 Sat. Bk. 18-91	Peoples National Bank	1194	445	2,000	Lot near Alice St.
30703 June 17, 1971	"	Donnie S. Lankersley RMC	Wendell + Sybil H.	2-13-75 Sat. Bk. 28-488	Bunnette et al	1195	251	20,000	Lot 102, Sec. 4, Colonial Hills
649 July 7, 1971	"	Donnie S. Lankersley RMC	Wendell + Sybil H.	2-13-75 Sat. Bk. 28-488 et al	Susan Wall	1195	251	3,000	Lot near Alice St.
1729 July 16, 1971	"	Donnie S. Lankersley RMC	Wendell + Sybil H.	8-3-73 #3617 Sat. Bk. 18-91	Roy F. G. + Homer Styles	1197	615	70,000	Stuyvesant, Traveler Rest. Lot, U.S. Hwy 25, (Consett) + Lot, Alice St.

DIRECT or MORTGAGOR Index to Real Estate Mortgages - Greenville County, S. C.

Open at Proper Tab according to First Letter or Letters of Name and refer to Buff Sub-Index sheet for page reference.

KEYS PRINTING CO.

()

FILE NUMBER DATE OF RECORD	MORTGAGORS FAMILY NAMES	GIVEN NAMES ABCDEFGH	GIVEN NAMES IJKLMNO	GIVEN NAMES PQRSTUVWXYZ	MORTGAGEES	BOOK	PAGE	AMOUNT NO. OF PAGES	BRIEF DESCRIPTION, LOCATION, ETC. (NOT WARRANTED)
1897 July 16, 1971	Vaughn	et al Albert A.		Cancelled Donnie S. Tankersley R.M.C.	12-17-74 #14810 Sat. Bk. 27-580 United States of America	1198	107	00 16,100	Lot 24 Alice St, Sunset Hgts St. Ann.
"	"	et al Clara W.		Cancelled Donnie S. Tankersley R.M.C.	12-17-74 #14810 Sat. Bk. 27-580	1198	107		
2404 July 23, 1971	"	et al George W.		Cancelled Donnie S. Tankersley R.M.C.	8-13-74 #4322 Sat. Bk. 25-277 The Bank of Trees	1199	587	00 15,000	field Sta., Drees. Lots 5, 6 + 7 cor. Trade + May
MICROFILMED									
6114 Aug 27, 1971	Vaughn		James M.	1-26-2001	C. Douglas Wilson & Co. # 67270 Sat Bk 229-1833	1204	325		1116 pg. 105 Assign. for Mtg. see REM book near city.
8901 Sept 24, 1971	"		John W. et al	1-26-2001	Collateral Inv. Co. # 6727 Sat Bk 229-1833	1207	545	00 16,950	Lot 45, Lockman Dr. Four Ests.
"	"		Nellie D. et al		"	1207	545		
10064 Oct. 7, 1971	"		John W. et al		"	1209	206		Assignment - for mtg. see R E M Book 1267
"	"		Nellie D.		"	1209	206		545
11046 Oct. 15, 1971	Cancelled Ollie Farnsworth R.M.C.	11/16/71	#13953	Sat Bk 3-571	Fidelity Fed. S + L Assn. 8-23-74 #5364 Sat. Bk. 25-479	1210	191	00 22,000	North East. Lot 98, Sec. 4, Del Norte Rd. Del
11410 " 20, 1971		Charles W. et al		Cancelled Donnie S. Tankersley R.M.C.	Bank of Ir. Rest	1210	544	00 26,800	Rd, 2nd, Old Fork Shoals Rd Lot Cor. Perimeter + Fork Shoals
11941 " 26, 1971	Cancelled Ollie Farnsworth R.M.C.	3/2/72	#23529	Sat Bk 5-624	Fidelity Fed. S + L Assn.	1211	189	00 22,000	Del Norte Ests. Lot 231, Sec. 2, Ina rock R
13888 Nov. 15-1971	"	Cancelled Donnie S. Tankersley R.M.C.	4-7-75	Sat. Bk. 29-457	Bank of Travelers Rest	1213	448	00 15,000	Lot 1, Hwy 29, (Allen St.)
14155 Nov-18-1971	"	Cancelled Donnie S. Tankersley R.M.C.	# 23039	Walter H.	Bank of Travelers Rest	1214	25	00 22,300	Weekawake Hills Revs. Lot 23 Weekawake Circle
14371 Nov. 19, 1971	"	TIEN RELEASED DONNIE S. TANKERSLEY R.M.C. # 15968	11-22-78	Roy	First Federal S + L Homer Styles	1214	147	00 25,000	Lot, Hwy. 291.
over									

DIRECT or MORTGAGOR Index to Real Estate Mortgages - Greenville County, S. C.

Open at Proper Tab according to First Letter or Letters of Name and refer to Buff Sub-Index sheet for page reference.

KEYS PRINTING CO.

FILE NUMBER DATE OF RECORD	MORTGAGORS FAMILY NAMES	GIVEN NAMES ABCDEFGHIJ <i>Cancelled</i>	GIVEN NAMES JKLMNO	GIVEN NAMES PQRSTUWXYZ	MORTGAGEES	BOOK	PAGE	AMOUNT No. of Acres	BRIEF DESCRIPTION, LOCATION, ETC. (NOT WARRANTED)
15404 Dec. 2, 1970	Vaughn	<i>Cancelled</i> Ollie Sumpster R.M.C.	3/24/72	# 25584	Sat BK 6-241 of Brille	1215	345	21,700	00 Rd. 1, Scottwood Dr. Del Norte Estd. Lot 329, Sec. II (Merchant
18137 Jan 4, 1972	"	<i>Cancelled</i> Fred C. et al R.M.C.	3-4-77	# 29884	First Fed. S & L Assn. Sat BK 47-428	1218	289	13,000	00 Acres Princess Creek, near Green Tract 5-51 (acres) less 1.6
18917 Jan. 13, 1972	"	<i>Cancelled</i> Donnie S. Tankersley R.M.C.	3-28-77	# 25546	Margaret V. Wood Inc. of Brille Sat BK 46-317	1219	159	5,280	00 Acres, Chick Spgs Tp. Lot 154 Sec. 2 Northway Dr. Orchard
20812 Feb. 1, 1972	"	<i>Cancelled</i> Donnie S. Tankersley R.M.C.	7-9-76	# 25546	Commercial Credit Plan " " " "	1219	159		
21662 Feb. 11, 1972	"	<i>Cancelled</i> Donnie S. Tankersley R.M.C.	9-29-76	# 29095	8748 Sat BK 42-40 ussn First Federal S & L Sat. Bk. 15-286	1221	73	27,100	00 - Plan + Del Norte Co. Del Norte Estd. Lot 15 Sec. 1 Cor. Treat near Green, O'Neal Sp.
23209 Feb. 27, 1972	"	<i>Cancelled</i> Donnie S. Tankersley R.M.C.	5-25-89	# 22787	W. David - Roe Southern Bank & Tr. Co. Sat BK 8-364	1222	153	24,392	00 57.32 Acres, Cannon Rd., Lot side of near City.
23522 Mar. 2, 1972	<i>Cancelled</i> Ollie Sumpster R.M.C.	6/29/72	# 35717	Sat BK 8-364	Fidelity Federal S & L Assn. Sat BK 146-529	1224	149	23,000	00 Note Estd. Lot 239, Sec. II Tussock Rd. Del
24244 Mar. 19, 1972	"	<i>Cancelled</i> Donnie S. Tankersley R.M.C.	11-9-83	# 77840	" " " "	1225	143	25,500	00 del Norte Estd. Lot 363, Sec. III, Saddle Lake Rd.
25217 Mar. 21, 1972	"	<i>Cancelled</i> Donnie S. Tankersley R.M.C.	7-3-74	# 44	Sat BK 24-358 Assn First Federal S & L Sat BK 167-77 Assn	1226	212	23,200	00 Dr. (Merchant Rd) Del Norte Estd Lot 329, Sec. II, Scottwood
26517 Apr. 1, 1972	"	<i>Cancelled</i> Donnie S. Tankersley R.M.C.	2-26-96	# 10974	Fidelity Federal S & L Sat BK 38-423 + Co.	1227	386	24,000	00 Del Norte Estd Lot 45, Sec. III, Saddle Lake Rd.
27091 Apr. 7, 1972	Vaughn	<i>Cancelled</i> Donnie S. Tankersley R.M.C.	5-10-76	# 28894	C. Douglas Wilson Sat BK 8-11	1228	387	7,200	00 Mill Lot 25, Sec. 6, Woodside
30378 May 9, 1972	Vaughn	<i>Cancelled</i> Donnie S. Tankersley R.M.C.	6/16/72	# 33292	Ollie Sumpster R.M.C. Fidelity Federal S & L Sat BK 85-1482	1228	60	47,100	00 Lot 25, Sec. 6, Woodside Lot 25, Sec. 6, Woodside
	"	<i>Cancelled</i> Donnie S. Tankersley R.M.C.	6-18-84	# 39767	" " " "			47,200	00 Lot 25, Sec. 6, Woodside
	"	<i>Cancelled</i> Donnie S. Tankersley R.M.C.	3-26-76	# 24538	Sat BK 32-411 Assn.			47,200	00 Lot 25, Sec. 6, Woodside
	"	<i>Cancelled</i> Donnie S. Tankersley R.M.C.		# 24538	First Federal S & L Co.	1228	34	24,400	00 Lot 249, Sec. III, Saddle Lake Rd. 142 pg. 387, Assign: for mtg. see P.E.M. P.K.
	Vaughn				C. Douglas Wilson +	1228	541		

DIRECT or MORTGAGOR Index to Real Estate Mortgages - Greenville County, S. C.

58
()

Open at Proper Tab according to First Letter or Letters of Name and refer to Buff Sub-Index sheet for page reference.

KEYS PRINTING CO.

FILE NUMBER DATE OF RECORD	MORTGAGORS FAMILY NAMES	GIVEN NAMES ABCDEFGHIJ	GIVEN NAMES JKLMNO	GIVEN NAMES PQRSTUVWXYZ	MORTGAGEES	BOOK	PAGE	AMOUNT	BRIEF DESCRIPTION, LOCATION, ETC. (NOT WARRANTED)
31067 May 16, 1972	Vaughan	Cancelled Donnie S. Linkenley RMC	1-19-73- #20508 2d. Bk. 13-217	Hon. Dr. Wayman	Services, Co., Inc. Associates Financial	1233	381	7,000	Blvd. (U.S. Hwy. 21) Part Lot 26, Wade Hampton, See R.E.M. BK. 1227 pg. 386. Mod. + Assumpt. Agree for mtg.
31283 May 17, 1972	Vaughan	Cancelled Donnie S. Linkenley RMC	Equipment + Supply Co., Inc. Cancelled 5-31-74 #36592 2d. Bk. 23-607		Fidelity Fed. S + L Assn.	1233	587		Mod. + Assumpt. Agree for mtg.
32410 May 29, 1972	"	Cancelled Donnie S. Linkenley RMC		Porter J.	Tenna G. Howard	1235	175	700	Lot 35 Palmetto Developers Inc Bk. 1225 page 142.
33284 June 6, 1972	"		Equipment + Supply Co., Inc.	Cancelled Donnie S. Linkenley RMC	Fidelity Fed. S + L Assn.	1236	337		Mod. Agree. for mtg. See R.E.M.
33307 June 6, 1972	"		"	"	"	1236	236	24,400	Del Norte Epts Lot 348, Sec III, Lakeside Rd + Chatlewood Dr. Rev #1 Foxcroft
33991 June 13, 1972	"		"	"	"	1237	161	45,000	Lot 106, Sec II, Cor. Merrifield Ct., see R.E.M. BK 1236 pg. 236
33992 June 13, 1972	"		"	"	"	1237	164		Mod. + Assumpt. Agree - for mtg. also pers. prop.
34342 June 16, 1972	Vaughan	Cancelled Donnie S. Linkenley RMC	10-15-87 #17811	M. S. + BE 105-65	Collateral Investment Co.	1237	443	19,250	Lot 15, Pine Brook Est.
35157 June 23, 1972	Vaughan		Albert A., etal		Statewide Sales + Service Inc	1238	435	3,300	Lot 24, Sunset Hgts, Ft. Inn
"	"		Clara M., etal		"	1238	435		
35520 June 28, 1972	"	Cancelled Donnie S. Linkenley RMC	3-18-97 #182496	Jr. S. Bk 177-1478	Collateral Invest. Co.	1239	61	26,500	Edwards Lot 230, Prop. of Robert J.
35512 June 28, 1972	"	Cancelled Donnie S. Linkenley RMC	Jo Ann D. + Robert Vaughan 3-3-92 #13061	S. Bk. 129-1170	First Fed. S + L Assn	1239	113	19,000	Lot 2, N. Parker Rd. R.E.M. BK 1222 page 153.
35032 June 23, 1972	"		Janet H. + Robert			947	106		Release Lot 4 from mtg. See 1737 page 443.
35828 June 30, 1972	"		George W.		W. David Roe	1239	523		Assign. for mtg. See R.E.M. BK
35923 June 30, 1972	"	Cancelled Donnie S. Linkenley RMC	James A. + Rebecca M. M.C. 3-24-78 #28017	Earl + Ronald	Collateral Invest. Co. C. Douglas Wilson & Co.	1239	437	12,100	Lot 19, Pleasant Valley.
625 July 7, 1972	Vaughan			Robert B.	Southern Bank + Trust Co.	1240	286	7,500	Carver St. Lot unnamed road m

(58)

DIRECT or MORTGAGOR Index to Real Estate Mortgages - Greenville County, S. C.

Open at Proper Tab according to First Letter or Letters of Name and refer to Buff Sub-Index sheet for page reference.

KEYS PRINTING CO.

FILE NUMBER DATE OF RECORD	MORTGAGORS FAMILY NAMES	GIVEN NAMES ABCDEFGH	GIVEN NAMES IJKLMNO	GIVEN NAMES PQRSTUVWXYZ	MORTGAGEES	BOOK	PAGE	AMOUNT	BRIEF DESCRIPTION, LOCATION, ETC. (NOT WARRANTED)
1032 July 13, 1972	Vaughan	1-16-95 Equipment & Supply Co. Inc.	# 2851	Cancelled Donnie S. Lankersley	Sat BK 158 - 1558 Fidelity Fed. S & L Assn.	1240	552	24,400	Del Norte Estd. Lot 223, Sec II, Tussock Rd, 1240 page 552.
1731 July 19, 1972	"	"	"	"	"	1241	530		Agree. for mtg. see Rem BK 1237 page 61.
1775 July 19, 1972	"	"	"	"	"	1241	452		Assign. for mtg. see Rem BK
2165 Aug. 1, 1972	Vaughan	Cancelled Donnie S. Lankersley RMC	6-2-76 John, Enterprises	# 31327 Sat. BK. 39-69	Collateral Investment Co. First Fed. S & L Assn.	1243	333	29,500	Rodgers Valley Hgts. part Lot 2, Howell Circle
4127 Aug. 10, 1972	"	"	8-19-76 L. J. Jr.	Cancelled # 4958 Donnie S. Lankersley RMC	Sat BK 40-849 Adeline V. Long	1244	363	9,000	Fairview Sp. Lot, Neely Ferry Rd.
4128 Aug. 10, 1972	"	Cancelled Donnie S. Lankersley RMC	12-07-74 L. J. Jr.	# 14075 Donnie S. Lankersley RMC	Sat. Bk. 27-426 Betty V. Griffin	1244	365	8,000	Fairview Sp. Lot, Neely Ferry Rd.
4464 Aug. 14, 1972	"	"	George W.	"	W. David Roe	1244	659		1222 pg. 153 Assign. for mtg. see Rem BK
6456 Aug. 31, 1972	Vaughan	Cancelled Donnie S. Lankersley RMC	11-20-72 John, Enterprises	# 15081 Donnie S. Lankersley RMC	Sat. BK. 12-45 Fidelity Federal S & L Assn.	1247	171	25,000	Point, Forester Woods Lot 31, Sec 1, Old Hickory
"	"	Cancelled Donnie S. Lankersley RMC	9-19-77 John, Enterprises	# 8810 Donnie S. Lankersley RMC	Sat BK 81-443	1247	174	25,000	Point, Forester Woods Lot 32, Sec 1, Old Hickory
6460 Aug. 31, 1972	Cancelled Donnie S. Lankersley RMC	# 23768	"	"	"	1247	361	30,000	Seven Oaks Lot 57, Edwards Mill Rd, Augusta Rda. Oaklawn Sp.
6503 Aug. 31, 1972	"	"	2-15-73 Drady, Jr.	Cancelled Donnie S. Lankersley RMC	Sat BK 14-46 First Federal S & L Assn.	1247	364	10,000	3-Acre Cor. Cooley's Bridge + + Bransfield Rda, Del Norte Estd
7642 Sept. 12, 1972	"	Cancelled Donnie S. Lankersley RMC	3-15-74 John, Enterprises	# 22937 Donnie S. Lankersley RMC	Inc. Sat. Bk. 22-75	1249	01	25,200	Lot 396, Sec. V Cor. Gavins Pt
"	"	Cancelled Donnie S. Lankersley RMC	5-29-73 John, Enterprises	# 34259 Donnie S. Lankersley RMC	Sat. Bk. 16-459	1249	04	25,300	Nudson Rda, Del Norte Estd Lot 395, Sec V, Gavins Point +
7833 Sept. 13, 1972	"	Cancelled Donnie S. Lankersley RMC	3-14-75 Alita, etal	# 21234 Donnie S. Lankersley RMC	Sat. Bk. 29-63 Santa Associates Financial	1249	63	4,032	Lot 11, Marco Terrace
"	"	Cancelled Donnie S. Lankersley RMC	3-14-75 Robert	# 21234 Donnie S. Lankersley RMC	Sat. Bk. 29-63	1249	63		
8342 Sept. 18, 1972	"	"	Equipment & Supply Co. Inc.	"	Fidelity Fed. S & L Assn.	1249	565		Mtg. see Rem BK 1228 pg. 605 Mod. + Assumpt. Agree. for

DIRECT or MORTGAGOR Index to Real Estate Mortgages - Greenville County, S. C.

(58)

Open at Proper Tab according to First Letter or Letters of Name and refer to Buff Sub-Index sheet for page reference.

KEYS PRINTING CO.

FILE NUMBER DATE OF RECORD	MORTGAGORS FAMILY NAMES	GIVEN NAMES ABCDEFGHIJ	GIVEN NAMES JKLMNO	GIVEN NAMES PQRSTUVWXYZ	MORTGAGEES	BOOK	PAGE	AMOUNT	BRIEF DESCRIPTION, LOCATION, ETC. (NOT WARRANTED)
8439 Sept. 19, 1972	Vaughan	Barbara W	Cancelled Donnie S. Tankersley 12-18-73 #15828	2-17-87 #	33565 St Bk 100-349 Green Federal S & L Assn.	1250	40	12,200	0.69 Acre, Pack's Mountain Rd, Rosewood Acres.
8568 Sept. 20, 1972	"	Donnie S. Tankersley RMC	Jim, Enterprises, Inc.	Enterprise, Inc.	First Fed. S & L Assn.	1250	131	24,800	Lot 5, Brushy Creek Rd. Rosewood Acres.
12320 Oct. 25, 1972	"	Donnie S. Tankersley RMC	2-26-73 #	" 24066 Sat Bk. 14-223	"	1250	134	24,400	Lot 6, Brushy Creek Rd. 72-9209
12196 Oct. 24, 1972	"	Donnie S. Tankersley RMC	3-19-73 #28214	Sat. Bk. 14-629	Sears Roebuck & Co				Furniture - 12 Callahan Ave. City
12209 Oct. 24, 1972	"	Donnie S. Tankersley RMC	Enterprise, Inc.	Enterprise, Inc.	First Fed. S & L Assn.	1254	465	32,400	Lot 7, Holly Rd. Edwards
12253 Oct. 24, 1972	"	Donnie S. Tankersley RMC	Beauford	Sara	Carolina Nat'l Mtg	1254	361	14,300	Lot 196, S. Texas Ave. + Augusta Rd., Oaklawn
12526 Oct. 24, 1972	"	Donnie S. Tankersley RMC	Grady + Mardell	Marion Harris	1254	420	50,000	3-Acres, Cook's Bridge Alice St.	
12719 Oct. 27, 1972	"	Donnie S. Tankersley RMC	Robert B.	Inc.	Sou. Bk. + Trust Co.	1254	628	60,000	Lot, on 20-ft alley, near see R&M Bk 1247 pg 174
14426 Nov. 14, 1972	"	Donnie S. Tankersley RMC	Jim, Enterprises	Enterprise, Inc.	Fidelity Fed. S & L Assn.	1255	166		Mod + Assumpt. Agree - For Mtg
14717 Nov. 16, 1972	"	Donnie S. Tankersley RMC	7-13-78 #	1243	Sat. BK 59-227	1256	647	30,500	Lot 18, Cav. Cunningham Rd + Prachtree St, Cunningham
14744 Nov. 16, 1972	"	Donnie S. Tankersley RMC	7-13-78 #	1243	Sat. BK 59-227	1256	647		Acres, Sec. 3
15095 Nov. 21, 1972	"	Donnie S. Tankersley RMC	4/12/74 #	31790	Sat. Bk. 23-789	1257	353	25,550	Forrester Woods, Sec 1 Lot 31, Old Hickory Point, Bk 1257 page 353
16281 Dec. 4, 1972	"	Donnie S. Tankersley RMC	Henry, Jr. (aka) A Wayman	Wayman	Associates Financial	1257	613	17,000	Agree: For Note, see R.E.M. Bk. (U.S. Hwy. 29) Part Lot 26 Under Hwy
	"	Donnie S. Tankersley RMC	Donna S + Jerry Wayman	Wayman	First Fed. S & L Assn.	1259	423	21,600	Forest, Sec 1 Lot 10, Drewry Rd.

DIRECT or MORTGAGOR Index to Real Estate Mortgages - Greenville County, S. C.

Open at Proper Tab according to First Letter or Letters of Name and refer to Buff Sub-Index sheet for page reference.

()

FILE NUMBER DATE OF RECORD	MORTGAGORS FAMILY NAMES	GIVEN NAMES ABCDEFGHIJ	GIVEN NAMES JKLMNO	GIVEN NAMES PQRSTUWXYZ	MORTGAGEES	BOOK	PAGE	AMOUNT	BRIEF DESCRIPTION, LOCATION, ETC. (NOT WARRANTED)
17498 Dec 15, 1972	Vaughn	Donnie S. Linkerley REMC	10-17-86 #15704 Inc	Jim Enterprises	Sat. Bk. 97-1597 Assn Fidelity Fed. S + L	1260	443	26,400	Forester Woods, Sec. 1 Lot 26, Boulder Rd.
17942 Dec 20, 1972	"	Donnie S. Linkerley REMC	7-6-73 #617	"	" Sat. Bk. 17-381	"	"	00	Cunningham Rd, Cunningham Acres, Lot 19, Cor. Crabapple Dr. + Sec 3
18180 Dec 22, 1972	"	Donnie S. Linkerley	12-10-74 #14277	"	" Sat. Bk. 27-448	1261	289	30,250	Sydan Ct. Adj. del Norte Est., Sec. III
"	"	Donnie S. Linkerley	5-2-2000	#34411	Sat BK 221-1540	1261	516	26,400	Lot 474, Cor. Sherborne Dr. + Sec. III del Norte Est.
18711 Dec 29, 1972	"	Donnie S. Linkerley REMC	7-28-76 #2695	"	Sat BK 40-394	1261	519	26,150	Lot 488, Sherborne Dr. Adj. Sec. III
18712	"	Donnie S. Linkerley REMC	8-2-76 #3130	Quarits C + Wayman	Sat BK 40-546	1262	233	29,200	Lot 97, Wade Hampton Garden,
22725 Feb 12, 1973	"	Donnie S. Linkerley REMC	8-7-80 #363	"	" Sat. BK 71-630	1262	149	3,390	Lot 97, Wade Hampton, Sec. III
"	"	Betty J. et al	8-7-80 #3613	"	" Sat. BK 71-630	1266	526	30,400	Adj. part Lots 6.5 + 7, Brunby Creek Rd, Rosewood Acres
23412 Feb 20, 1973	"	Donnie S. Linkerley REMC	2-21-85	"	24663 Sat. Bk. 88-1057	1266	526	00	Marlette
23696 Feb 22, 1973	"	Donnie S. Linkerley REMC	6-11-73 #35651	Roy J.	Norwood C. Bryant, et al	1267	386	5,045	11 Acres, Shipman Road near del Norte Est., Sec. V
23891 Feb 23, 1973	"	Earl J.	2-26-74 #2115	Jim Enterprises Inc.	Sat. Bk. 21-603	1267	537	23,200	Lot 426, Branford Road.
23916 Feb 23, 1973	"	Donnie S. Linkerley REMC	7-11-74 #1083	"	" Sat. Bk. 24-555	1268	19	20,000	Miller Road, 8 Acre Sp. 46.84 Acres more or less
"	"	Donnie S. Linkerley REMC	7-11-74 #1083	James R.	Taylor & Sons + Seven Acre	1280	670	00	Notice of Lien T29.2-1-167
24492 Mar 1, 1973	"	Donnie S. Linkerley REMC	1-17-78 #21263	"	" Sat. Bk. 54-506	1280	670	20	Aluminium siding conts. mtg assign
24565 Mar 2, 1973	"	Donnie S. Linkerley REMC	11-9-78 #14594	Martha + William	Frank Hawkins	1268	527	3,736	Quill Sp. Lot 69, McMain Dr.
"	"	Donnie S. Linkerley REMC	10-8-73 #9934	Jim Enterprises	Just Fed. S + L Assn	1268	580	22,950	Rosewood Acres. Lot 20, Cunningham Rd.
"	"	Donnie S. Linkerley REMC	"	"	"	1269	528	22,000	Holly Spg, Sec 2, Mauldin Lot 49 Brookwood Rd.

DIRECT or MORTGAGOR Index to Real Estate Mortgages - Greenville County, S. C.

(58)

Open at Proper Tab according to First Letter or Letters of Name and refer to Buff Sub-Index sheet for page reference.

FILE NUMBER	MORTGAGORS FAMILY NAMES	GIVEN NAMES ABCDEFGH	GIVEN NAMES IJKLMNO	GIVEN NAMES PQRSTUWXYZ	MORTGAGEES	BOOK	PAGE	AMOUNT	BRIEF DESCRIPTION, LOCATION, ETC. (NOT WARRANTED)
26806 MAR. 23, 1973	Vaughan			5 J. Cancelled Denton E. Dannie S. Tankersley REMC	7-389*28899 & # 114-627 S.C. Nat'l Bk.	Deed BK	971 65	✓	Real Prop. Agree.
"	"			5 J. Cancelled Oline B. Dannie S. Tankersley REMC	7-389*28899 & # 114-627 " " "	Deed BK	971 65		
26846 MAR. 23, 1973	Vaughan			J. Willard	etal Boyce Baroughs Assoc.	1270	521	1,000	O'Neal acres, Lot 24, Cantrell Dr.
27536 MAR. 30, 1973	"	Cancelled Dannie S. Tankersley REMC		5-14-74 # 28742 Jim Enterprises Inc.	First Fed. S. & L.	1271	313	25,550	Cunningham Rd. Rosewood Acres Lot 19, Car. Lynn Dr. &
28911 APR. 11, 1973	Vaughan			L. J. Jr.	Alabama Housing Assoc.	Deed BK	972 474		1244 pg. 363 Release - For mtg. see R.E.M. Bk
29199 APR. 13, 1973	"	Cancelled Dannie S. Tankersley REMC		6-19-73 # 36708 Jim Enterprises Inc.	Fid. Fed. S. & L.	1272	424	24,000	all north east. Sec. V. Lot 433, Bransfield Rd.
30605 APR. 30, 1973	"			Cancelled Dannie S. Tankersley REMC	3-16-77, # 23814 Carolina Fed. S. & L.	1274	67	27,300	North East Sec. 11, add. Lot 487, Sherburne Dr. 122
18950 JAN. 3, 1973	"			"	First Fed S & L Assoc. Co. Inc.	Deed BK	964 196		pg. 134 Lot 6 Rosewood Acres Release - For mtg. see R.E.M. Bk. 1250
20228 JAN. 17, 1973	"	Arkens Beauford		Lara M.	Carolina Nat'l Mtg Invest.	1264	55		Book 1254 pg. 361 Assignment - For mtg. see R.E.M. mtg. see R.E.M. Bk. 1260 pg. 442
22584 JUL. 9, 1973	"			Jim Enterprises Inc.	Fidelity Fed. S & L Assoc.	1275	139		Mod. & Assumpt. Agree. - For 1222 pg. 153 4.4 Acres Cannon Rd.
23708 FEB. 22, 1973	"	George W.			W. David Roe	Deed BK	968 126		Release - For mtg. see R.E.M. Bk 1222 pg. 153 4.7 Acres Cannon Rd.
"	"	"		"	"	Deed BK	968 129		Release - For mtg. see R.E.M. Bk For mtg. see R.E.M. Bk. 1237 pg. 16
26246 MAR. 19, 1973	"			Equipment & Supply Co. Inc.	Fidelity Fed. S & L Assoc.	1275	410		Mod. & Assumpt. Agreement.
31288 MAY 3, 1973	Vaughan			Cancelled Dannie S. Tankersley REMC	9-22-78 # 9427 S.C. Nat'l Bk.	Deed BK	973 852	✓	Real Prop. Agree.
31662 MAY 7, 1973	"			Cancelled Dannie S. Tankersley REMC	7-3-77 # 9130 First Fed. S. & L. Assoc.	1274	727	2,300	O'Neal acres. Lot 25, Cantrell Dr.
32295 MAY 11, 1973	Vaughan			Cancelled Dannie S. Tankersley REMC	4-1-74 # 24791 First Fed. S. & L. Assoc.	1277	299	27,950	Brentwood, Sec. 2 Lot 7, Brentwood (C.D.)

DIRECT or MORTGAGOR Index to Real Estate Mortgages - Greenville County, S. C.

()

Open at Proper Tab according to First Letter or Letters of Name and refer to Buff Sub-Index sheet for page reference.

KEYS PRINTING CO.

FILE NUMBER DATE OF RECORD	MORTGAGORS FAMILY NAMES	GIVEN NAMES ABCDEFGH	GIVEN NAMES IJKLMNO	GIVEN NAMES PQRSTUVWXYZ	MORTGAGEES	BOOK	PAGE	AMOUNT	BRIEF DESCRIPTION, LOCATION, ETC. (NOT WARRANTED)
32858 May 16, 1973	Vaughn			Jim Enterprise, Inc.	Fidelity Fed S & L Assn.	1276	379		Mt. au R. Em. Ant. 1256 pg 647 Mod. & Assumpt. Agre. - For
33681 May 24, 1973	"			Donnie S. Lankley	First Fed. S & L Assn.	1278	366	27,600	Del Norte Estd. Sec. IV, add. Lot 477, Seaton Ct.
34022 May 29, 1973	"	Donnie S. Lankley		10-27-82 # 10183	First Fed. S & L Assn.	1278	793	21,850	Grace, Mauldin. Lot 61, Maple Dr. Peachtree
34222 " 29, 1973	"	Donnie S. Lankley		7-28-78 # 3163	Deary, Ruchuck & Co				73-5431 Pictures - Rt. 1 - Smville
34712 June 1, 1973	"	Donnie S. Lankley		5-15-2008 # 46143	C. Douglas Wilson	1279	358	18,000	Lot 8, Catswold Terrace Prof. Robert B. Vaughn.
35197 June 4, 1973	"	Donnie S. Lankley		9-16-76 # 7439	Southern Bk. & Tr. Co.	1279	728	69,000	Lot 20 - ft. alley near alic. st. Heritage Hills
35703 June 11, 1973	Vaughn	Donnie S. Lankley		8-18-76 # 4760C.	First Fed. S & L Assn.	1281	162	28,800	Lot 97, Mimosa St.
35718 June 11, 1973	Vaughn	Donnie S. Lankley		5-1-85 # 32902	Southern Bank & Tr.	1281	233	10,000	2- lots, Gallan St. su R. 2 m. hsh. 923 pg. 504
35799 June 11, 1973	"	Allen E.		William A.	The Peoples National Bank	1276	614		Subordination of mtg. - For mtg.
35860 June 12, 1973	"	Donnie S. Lankley		7-22-94 # 50770	First Fed. S & L Assn.	1281	336	8,400	Lot 24, Charles St. Del Norte Estd, Sec. I
36136 June 14, 1973	"	Donnie S. Lankley		9-9-74 # 6695	Fid. Fed. S & L Assn.	1281	492	24,000	Lot 434, Bransfield Rd. Payins point pt. Sec. 1, "Del Norte."
36456 June 18, 1973	"	Donnie S. Lankley		9-5-73 # 6722	First Fed. S & L Assn.	1281	873	28,800	Lot 432, Bransfield Rd. & Seven Oaks.
36455 June 18, 1973	"	Donnie S. Lankley		9-17-2001 # 183734	First Fed. S & L Assn.	1281	790	34,400	Lot 70 E. Woodburn Dr. Seven Oaks.
36460 June 18, 1973	"	Donnie S. Lankley		10-31-80 # 13682	First Fed. S & L Assn.	1281	784	35,700	Lot 46, E. Woodburn Dr. Seven Oaks.
"	"	Donnie S. Lankley		6/13/74 # 131882	"	1281	787	37,800	Lot 45, Woodburn Dr. "Brentwood Sec. 2"
36555 " "	"	Donnie S. Lankley		3-14-77 # 24074	First Fed. S & L Assn.	1282	206	29,200	Lot 18 Ashley Oaks Dr.

DIRECT or MORTGAGOR Index to Real Estate Mortgages — Greenville County, S. C.

REG. U. S. PAT. OFFICE *Chas McCott* County Indexes Since 1888 An Identifying Trade Mark

Open at Proper Tab according to First Letter or Letters of Name and refer to Buff Sub-Index sheet for page reference.

COTT FAMILY NAME INDEX No. 75 © 1948
Made by The Cott Index Company, Columbus, Ohio
Sold By Walker, Evans & Cogswell Co., Charleston, S.C.

(58)

FILE NUMBER DATE OF RECORD	MORTGAGORS FAMILY NAMES	GIVEN NAMES ABCDEFGHIJ	GIVEN NAMES JKLMNO	GIVEN NAMES PQRSTUWXYZ	MORTGAGEES	BOOK	PAGE	Amount	BRIEF DESCRIPTION, LOCATION, ETC. (Not Warranted)
36566 June 15, 1973	Laughon			Janice L. 8-13-80	C. Douglas Wilson & Co.	1276	665		1299 pg. 358 Assign. Jan only on R.E.M. bk.
37451 June 26, 1973	"	LIEN RELEASED DANNIE S. TANKERSLEY RE # 4388		Ray	Hamer Styles	1282	645	18,500	Mountain Road Lot 14 Wadley Rd. & Piney
273 July 3, 1973	"	Cancelled Dannie S. Tankersley RE #	12-5-78 #	17212 inc.	Saf BK 63-74	1283	417	32,800	Lot 51, Car Edwards Mill Rd + E. Woodlawn Dr. Seven Oaks
273 July 3, 1973	"	Cancelled Dannie S. Tankersley RE #	9-13-79 #	8877	Saf BK 68-55	1283	420	33,200	Old mill est. Sec. 1. Lot 22 Old Mill Ct.
378 July 5, 1973	"	Cancelled Dannie S. Tankersley RE #	8-6-80 #	3443	Saf. BK 71-593	1283	606	25,100	Mountain Dale Subd. Lot 14 Douglas Dr.
581 July 6, 1973	"	Allen		(Same as Mrs. 300 E. V. Edwards)	South Carolina Nat'l Bank Savannah	1283	649	3,000	Lot 67 & 68 Convent, Grant St
977 July 11, 1973	"			etal Joacchim Associates Financial		1284	132	4,896	Lot 11, Maco Terrace
"	"			(James Santa alita) Sabmady, Jr etal		1284	132		
2057 July 20, 1973	"	Cancelled Dannie S. Tankersley RE #	9-12-78 #	8029	Saf BK 60-823 ason.	1285	202	4,200	Laurel Hgts. Butler St. Lot 7, Fairlane Circle
2168 July 20, 1973	"	Cancelled Dannie S. Tankersley RE #	7-31-74	inc. #3110	" "	1285	243	28,150	Brentwood Sec. 2. Lot 30, Almar Dr.
2167 July 20, 1973	"	Cancelled Dannie S. Tankersley RE #	7-8-77 #	717	Saf BK 49-282	1285	246	26,350	Old route est. Sec. V. Lot 464, Bransfield Rd.
2182 July 20, 1973	"	Cancelled Dannie S. Tankersley RE #	1-7-77 #	18216	Saf BK 44-383	1285	324	36,200	Old mill est. Sec. 1. Lot 51, Eastway Dr.
2416 July 24, 1973	"	Cancelled Dannie S. Tankersley RE #	2-23-83 #	20979	Saf BK 79-1257	1285	461	18,200	Bellingham Sec. 2. Lot 192, Clarendale Lane
3521 Aug. 2, 1973	"	Cancelled Dannie S. Tankersley RE #	3-19-74 #	23204	Saf. BK. 20-132	1286	693	15,000	lots 12 & 13, Cathlam St. also Challenger St. near Paris rd.
3521 Aug. 2, 1973	"	Cancelled Dannie S. Tankersley RE #	3-19-74 #	23204	Saf. BK. 22-132	1286	693		also lots 5 & 11, prop. Geny
3514 Aug. 3, 1973	"	Cancelled Dannie S. Tankersley RE #	10-10-79 #	12076	Saf. BK. 68-1207	1286	663	10,500	Prop. lot 57 Beatty Lot 10, Grand
"	"	Cancelled Dannie S. Tankersley RE #	10-10-79 #	12076	Saf. BK. 68-1207	1286	663		mill also lot 57

DIRECT or MORTGAGOR Index to Real Estate Mortgages — Greenville County, S. C.

REG. U. S. PAT. OFFICE *Chas McClellan* County Indexes Since 1888 An Identifying Trade Mark

Open at Proper Tab according to First Letter or Letters of Name and refer to Buff Sub-Index sheet for page reference.

COTT FAMILY NAME INDEX No. 75 © 1948
Made by The Cott Index Company, Columbus, Ohio
Sold By Walker, Evans & Cogswell Co., Charleston, S. C.

FILE NUMBER	MORTGAGORS	GIVEN NAMES	GIVEN NAMES	GIVEN NAMES	MORTGAGEES	BOOK	PAGE	Amount	BRIEF DESCRIPTION, LOCATION, ETC.
DATE OF RECORD	FAMILY NAMES	ABCDEFGH	IJKLMNO	PQRSTUVWXYZ					(Not Warranted)
3805 Aug 6, 1973 3763	Naughton	Cancelled 12-21-73 #16195 Donnie S. Tankersley REMC	Jim Enterprises	2d Bk. 20-547 enc.	Carolina Fed. S. & L.	1287	19	27,900	Del Norte estate, Sec. 1 Lot #44, Naumia Point Rd.
Aug 6, 1973 4154	"	Cancelled 11-13-73 #12942 Donnie S. Tankersley REMC	Jim Enterprises	2d Bk. 19-792	First Fed. S. & L. assn.	1287	123	27,500	"Adams Mill Estn." Lot 42, Amberwood Dr.
Aug 8, 1973 "	"	9-17-82B Cancelled Donnie S. Tankersley REMC	George White	#6752 8d Bk. 78-162	Greer Fed. S. & L. assn.	1287	376	5,300	part lot 32 + 31, Chick Sags. Sec. 1
5245 Aug 20, 1973 7276	"	Cancelled 4-1-74 #24391 Donnie S. Tankersley REMC	Jim Enterprises	2d Bk. 22-350	First Fed. S. & L. assn.	1288	409	28,000	Adams Mill estate Lot 18, Whitestone ave.
Sept 10, 1973 7786	"	Cancelled 5-31-74 #30585 Donnie S. Tankersley REMC	"	1st Bk. 23-593	" " "	1290	262	27,800	Adams Mill estate Lot 20, Whitestone ave.
Sept 14, 1973 8053	"	CANCELLED REGISTER OF DEEDS	Linda P. & William E.	#711569 1st Bk. 213-111	U.S. of America	1290	719	18,500	Beachman estate, Sec. 2 Lot 48, Carriage Dr.
Sept 18, 1973 9229	"		Jim Enterprises Inc.		Fidelity Fed. S. & L. Assn.	1291	86		mtg. on R.E.M. Book 1285 pg. 246 Mort. & Assumption Agmt. - (Bates and)
Oct 1, 1973 10166	"		Mack J.		Bryant Price Grant	1292	153	250	Lot 19, Skyland Dr. 73-107710 St. Inn
" 11, 1973 10291	"	Cancelled 5-16-74 #29696 Donnie S. Tankersley REMC	Elaine A. & Kenneth	2d Bk. 23-314	Roebuck & Co.				pictures - 208 Havendale Dr. (Douglas and)
Oct 12, 1973 10989	"	8-13-80 RELEASING DONNIE S. TANKERSLEY REMC	Etc. 2/Donnie S. Tankersley		Southern Bank & Trust	1292	801	50,000	lots 1 thru 6, Duwall Dr. mtg. rd.
Oct 19, 1973 13494	"	Cancelled 1-26-77 #19696 Donnie S. Tankersley REMC	Ray Stal	1st Bk. 44-761	Haray Styles	1293	411	20,000	Lot, Wally rd. + Piney Augusta rd. ext. Blk. B.
Nov 19, 1973 14056	"		James Walter		Stephenson Finance	1295	537	7,800	Lot 6, Post Oak Rd.
Nov 28, 1973 14251	"		Jim Enterprises Inc.		Fidelity Fed. S. & L. Assn.	1296	389		for mtg. on R.E.M. Book 1283 page 417 Mort. & Assumption Agmt. -
Nov 30, 1973 14669	"	Cancelled 4-1-74 #24391 Donnie S. Tankersley REMC	"	2d Bk. 22-352	" " "	1296	484		for mtg. on R.E.M. Book 1260 pg. 443 Mort. & Assumption Agmt. -
Dec 1, 1973	"		Jim Enterprises		First Fed. S. & L. assn.	1296	810	28,500	Adams Mill Estn. Lot 28, Whitestone ave.

DIRECT or MORTGAGOR Index to Real Estate Mortgages - Greenville County, S. C.

Open at Proper Tab according to First Letter or Letters of Name and refer to Buff Sub-Index sheet for page reference.

()

FILE NUMBER DATE OF RECORD	MORTGAGORS FAMILY NAMES	GIVEN NAMES ABCDEFGH	GIVEN NAMES IJKLMNO	GIVEN NAMES PQRSTUWXYZ	MORTGAGEES	BOOK	PAGE	AMOUNT	BRIEF DESCRIPTION, LOCATION, ETC. (NOT WARRANTED)
22156 Mar. 7, 1974	Vaughn	Betty	L. Alfred	R. S. 9-80 #32848 Donnie S. Lankersley RMC	(Sville) n.a. Bankers Trust of S.C.	1303	559	20,000	Maple St. (Georgia Rd.) Sville Lot between what main
22273 Mar. 8, 1974	Vaughn	LIEN RELEASED - SEE INDEX		Roy, et al	Damer Styles	1303	615	20,000	Lots 12 & 13 Colman St. Lot 6 Ballenger St. Lots 5 & 11
"	"	LIEN RELEASED - SEE INDEX		(Mr) Shulley R.	"	1303	615		Prop of Jerry E. Smith, Lot U.S. Hwy 25, at J. Casey Columb Prop. 2d Rest
"	"	LIEN RELEASED - SEE INDEX		"	"	1303	615		"
22396 Mar. 11, 1974	Vaughn	Donnie S. Lankersley RMC	8-21-75 #4736 Inc.	Jim Enterprises, Inc.	Fid. Fed. S. & L. Assn.	1303	738	40,800	Donee Tree Lot 108, Donee Tree Rd.
22396 Mar. 11, 1974	"	Donnie S. Lankersley RMC	6-20-75	"	"	1303	741	45,200	Donee Tree Lot 100, Sugarberry Dr.
22691 Mar. 13, 1974	Vaughn	Edith Campbell	5-9-77 #30319	Donnie S. Lankersley RMC	Southern Bank & Trust Co.	1304	131	5,790	(Hwy 5-136) Chick State St. Lot 14, Suncambie Rd.
23631 Mar. 25, 1974	"	"	"	"	"	1305	164		For Mtg. see R.E.M. Book 1293 page 420 Modification & Assumption Agree.
23842 Mar. 26, 1974	Vaughn	Donnie S. Lankersley RMC	8-29-77 #44831	Martha L. et al	Fid. Fed. S. & L. Assn.	1305	301	22,450	Sign in Glades, Sec. 1. Lot 63, Fernleaf Dr.
24812 Apr. 4, 1974	Vaughn	Donnie S. Lankersley RMC	8-30-74 #5944	Jim Enterprises	First Fed. S. & L. Assn.	1306	335	48,000	Fifth Creek Phase I. Lot 12, Stalling Rd.
24812 Apr. 4, 1974	"	Donnie S. Lankersley RMC	5-5-75 #25644	"	"	1306	338	42,400	Donee Tree Lot 121, Donee Tree Rd.
26055 Apr. 17, 1974	Vaughn	Donnie S. Lankersley RMC	10-13-75 #9843	Jim Enterprises, Inc.	First Fed. S. & L. Assn.	1307	488	43,950	"Donee Tree" Lot 120, Donee Tree Rd.
26544 Apr. 22, 1974	"	"	"	"	"	1307	514		see R.E.M. Bk. 1302 pg. 763 Mod. & Assumpt. Agree. - for mtg.
27233 Apr. 29, 1974	Vaughn	Edna R. & Kenneth	3-11-92 #14991	Donnie S. Lankersley RMC	Cameron-Brown Co.	1308	614	5,726	apple orchard project Lot 10, Lilly St.
27834 Apr. 3, 1974	"	Donnie S. Lankersley RMC	3-11-92 #14991	L. Alfred	United Fed. S. & L. Assn.	1309	313	35,000	3.15 Acres, Howard St. Sville for Mtg. see R.E.M. Bk. 12999 + 86
28198 Apr. 9, 1974	"	"	"	James Richard & Vickie S.	C. Douglas Wilcox & Co.	1309	670		Assigned to Fed. Nat'l Mtg. Assn.

DIRECT or MORTGAGOR Index to Real Estate Mortgages - Greenville County, S. C.

Open at Proper Tab according to First Letter or Letters of Name and refer to Buff Sub-Index sheet for page reference.

KEYS PRINTING CO.

FILE NUMBER	MORTGAGORS FAMILY NAMES	GIVEN NAMES ABCDEFGH	GIVEN NAMES IJKLMNO	GIVEN NAMES PQRSTUWXYZ	MORTGAGEES	BOOK	PAGE	AMOUNT	BRIEF DESCRIPTION, LOCATION, ETC. (NOT WARRANTED)
29783 May 23, 1974	Vaughn	4-10-85 # 30353		Cancelled Dannie S. Sankersley	Lot Bk. 89-234 Ital David M. Davenport	1311	407	.00	Sec. 3 Lot 314 Belle meade
29908 May 24, 1974	"	10-10-83 # 11818		10-10-83 # 11818 S. F. Bk. 82-1287	Just Fed S & Lason	1311	497	15,600	Lot 281 Creighton St Colonial Hills, Sec. 6
"	"	10-10-83		"	"	1311	497		"
29964 May 27, 1974	"	7-5-83 D. # 384		7-5-83 D. # 384 E. D. Bk. 81-667	Services Co., Inc. William associates financial	1311	650	6,780	J. Edwards Lot 230 Trusty Robert
31022 Jun 5, 1974	"	4-20-84		4-20-84	Realty, Fed. Fed. S & Lason	1312	643	39,100	Dr. "Green Oaks" Lot 45 East Woodlawn
31029 Jun 5, 1974	"				"	1312	736		see Rem Book 1312 pg. 643 Mod. + Assumpti. Lhu - pr. mtg. Rem Bk. 1118 pg. 378 ST Modification Agreement - pr. mtg. see
31542 Jun 10, 1974	"				"	1313	238		"adams mill estate"
32505 Jun 19, 1974	"	11-27-89 # 52971		11-27-89 # 52971	Mountain Inn Fed. S & Lason Fed. Fed. S & Lason	1314	126	28,400	Lot 43 amblerwood lane
"	"	9-12-81 # 3976		9-12-81 # 3976	Lot BK 74-1717	1314	129	28,400	adams mill estate Lot 23 Whittlone ave
146 July 1, 1974	"	8-19-99		8-19-99 # 71619	Set BK 213-224	Book 132	244		Real Property Agreement
469 Jul 3, 1974	"	16-4-76		16-4-76	S. C. Nat'l Bank 9192 Sec. BK. 42-119	1315	483	44,337	Lot 106 on Merrifield Court & Castelluga Dr.
"	"				"	1315	483		"Soycraft" Sec. II
1733 Jul 18, 1974	"	2-25-76		2-25-76	# 19936 S. Bk. 86-232 Ital Lewis a. Fowler, Jr.	1316	799	5,000	5 miles Lot Georgia Rd. near
2011 Jul 22, 1974	"	7-22-75		7-22-75	# 1851 Sec. Bk. 31-727	1317	221	28,400	"adams mill estate" Lot 40 amblerwood lane
3482 Aug 5, 1974	"	10-14-98		10-14-98	# 86262 Set Bk. 198-1719 United Fed. S & Lason	1319	13	25,600	"Memberly way" Lot 1 Memberly Lane

(cont)

DIRECT or MORTGAGOR Index to Real Estate Mortgages - Greenville County, S. C.

Open at Proper Tab according to First Letter or Letters of Name and refer to Buff Sub-Index sheet for page reference.

()

FILE NUMBER	MORTGAGORS FAMILY NAMES	GIVEN NAMES ABCDEFGH	GIVEN NAMES IJKLMNO	GIVEN NAMES PQRSTUWXYZ	MORTGAGEES	BOOK	PAGE	AMOUNT	BRIEF DESCRIPTION, LOCATION, ETC. (NOT WARRANTED)
3709	Vaughn	C. W.	Ind.	9-17-84 # 8515	Bankers Trust	1319	43	40,000	Lot old Fork Shoals Rd. also 2.29 acs. near the car
Aug. 6, 1974									
"	"	"	"	9-17-84 # 8515	"	"	"	"	Princeton Rd. & Fork Shoals Rd.
3476	"	"	"	"	Proper Nat'l Bank	1319	43	"	Smith - for mtg. see R.C.M.B. 1286 pg. 662
Aug. 5, 1974	"	Alameda F.	"	"	Proper Nat'l Bank	1004	254	"	Release of 100 Woodside Mill Village
5443	"	"	"	9-4-79 # 7754	Fidelity Fed. S & L Assn.	1320	344	"	for mtg. see R.C.M.B. 1315 pg. 483
Aug. 26, 1974	"	"	"	"	First Fed. S & L Assn.	1320	721	53,200	Mort. & Assumption Agreement -
5637	"	"	"	10-14-82 # 9221	Fidelity Fed. S & L Assn.	1320	799	52,800	Credit Phas. I
Aug. 27, 1974	"	"	"	"	Fidelity Fed. S & L Assn.	1320	835	6,150	Lot 12 Stalling Rd. "Pebble
5639	"	"	"	2-15-78 # 24028	Holly Tree Plantation	1320	842	33,200	Sec. II "Holly Tree Plantation"
5649	"	"	"	"	First Federal S & L Assn.	1320	845	33,600	Lot 3 Pecan Hill Dr. Phas. II
5649	"	"	"	"	"	1320	845	33,600	Tree Plantation
572	"	"	"	"	"	1320	845	33,600	Lot 3 Phas. II Sec. II "Wally
1974	"	"	"	"	"	1320	845	33,600	Devenge Place
228	"	"	"	"	"	1320	845	33,600	Lot 62 Paddock Lane Sec. I
1974	"	"	"	"	"	1320	845	33,600	"Devenge Place"
1974	"	"	"	"	"	1320	845	33,600	Lot 63 Paddock Lane Sec. I
1974	"	"	"	"	"	1320	845	33,600	"Wendoverly Way" Sec. I
1974	"	"	"	"	"	1322	25	26,000	Lot 2 Wendoverly Lane
1974	"	"	"	"	"	1322	587	44,000	Sec. III Northwood Hills, near city
1974	"	"	"	"	"	1323	169	20,000	Lot 140 Sullensburg Rd.
1974	"	"	"	"	"	1323	539	40,000	Stines Stiles near city
1974	"	"	"	"	"	1323	539	40,000	Lot S.C. Hwy 291 East
1974	"	"	"	"	"	1323	539	40,000	Rd. & Miller Rd.
1974	"	"	"	"	"	1329	823	40,000	2.99 acres Pumping Station
1974	"	"	"	"	"	1330	233	40,000	R.C.M.B. 1319 pg. 313
1974	"	"	"	"	"	1330	233	40,000	Mortgage Agreement - for mtg. see
1974	"	"	"	"	"	1330	233	40,000	see R.C.M.B. 1314 page 129
1974	"	"	"	"	"	1330	439	5,400	Mort. & Assumption Agn. - for mtg.
1974	"	"	"	"	"	1330	439	5,400	Lot S.C. Hwy. 291

LIEN RELEASED
DONNIE S. TANKERSLEY
R.M.C. # 15962